

Environmental Assessment for HUD-funded Proposals

Recommended format per 24 CFR 58.36, revised March 2005
[Previously recommended EA formats are obsolete].



Project Identification: **DE DIEGO VILLAGE**
#61 PASEO DE DIEGO ST.
RIO PIEDRAS TOWN CORE
SAN JUAN, PR

Preparer: **ARCH. JORGE SALA**
GS GROUP, LLC

Responsible Entity: **PUERTO RICO DEPARTMENT OF HOUSING**
(PRDOH)

Month/Year: **April 16, 2019**
REV 1 – JUNE 4, 2019
REV 2 – JUNE 12, 2019
REV 3 – JUNE 14, 2019

Environmental Assessment

Responsible Entity: PUERTO RICO DEPARTMENT OF HOUSING
[24 CFR 58.2(a)(7)] (PRDOH)

Certifying Officer: DENNIS G. GONZALEZ RAMOS, PE
[24 CFR 58.2(a)(2)] DISASTER RECOVERY DEPUTY SECRETARY
PUERTO RICO DEPARTMENT OF HOUSING

Project Name: DE DIEGO VILLAGE

Project Location: #61 PASEO DE DIEGO ST.
RIO PIEDRAS TOWN CORE
SAN JUAN, PR

Estimated Total Project Cost: \$31,764,047.00

Grant Recipient: DE DIEGO VILLAGE HOLDING, INC.
[24 CFR 58.2(a)(5)]

Recipient Address: PO BOX 5099
CAGUAS, PR 00726-5099

Project Representative: SR. MIGUEL RAMOS LOZADA

Telephone Number: (787) 744-1463

Email Address: mggen2002@yahoo.com

Conditions for Approval: (List all mitigation measures adopted by the responsible entity to eliminate or minimize adverse environmental impacts. These conditions must be included in project contracts and other relevant documents as requirements). [24 CFR 58.40(d), 40 CFR 1505.2(c)]

The following mitigation measures must be adopted throughout the construction:

1. Permits
 - a. Ensure non-expired permits prior to construction commencement. These include:
 - i. Construction Permit
 - ii. General Consolidated Permit (Permiso General Consolidado)
 - iii. General Permit (NPDES) in compliance with EPA
 - iv. Incidental Permit (Permiso Incidental a una Obra Autorizada)
 - v. LBP Abatement permit from JCA
 - b. Project program includes a laundry. Developer must consult JCA to determine if a permit for air quality control as per “Regalmente para el Control de la Contaminacion Atmosferica” is necessary.
 - c. Confirm all transport of dredged material and/or used waters is executed with authorization from the “Area de Control de Contaminacion de Terrenos de la JCA”.
 - d. Consult EPA for management of storm water to confirm if a PODES permit is necessary.
2. Compliance Measures
 - a. Present to the JCA an emergency plan in compliance with the “Reglamento de Estandares de Calidad de Agua (RECA)” in order to prevent and/or control diesel spills.
 - b. Storage, mangement and disposition of waste materials must be executed in compliance with the “Reglamento para el Manejo de los Desperdicios Solidos No peligrosos de la JCA”.
 - c. Compliance with noise ordinance as established in the “Reglamento para el Control de la Contaminación por Ruido de la Junta de Calidad Ambiental”.
 - d. Implement and comply with a:
 - i. CES Plan
 - ii. Storm Water Prevention Plan
 - e. Compliance with Green Permit pre-qualification requirements as a measure to obtain Green Certification.
 - f. Compliance with ADS rules and regulations established in Exhibit 13.
3. Demolition and Construction
 - a. The existing structure to be demolished has been tested for asbestos and lead based paint. The findings revealed no presence of contamination with the exception of a non-structural yellow metal pipeline. Contaminated materials must be removed and disposed from the site by a certified and licensed contractor in full compliance with OSHA, EPA and ‘la Junta de Calidad Ambiental’ rules and regulations.
 - b. Control dust by:
 - i. Engage in practice of maintaining demolition debri humid
 - ii. Covering truck compartments when removing debri from site

- c. Contractor must detain any and all construction work if archaeological deposits and/or elements of historical value are encountered during any phase of the construction. Contractor must inform the ICPR and Contracting Officer within 24 hours of the finding.

Breakdown of Fund Sources

Tax Credit Capital	Permanent Loan	Other Sources	CDBG-DR	Total Cost
19,301,150.00	0.00	2,291,714.00	10,171,183.00	\$31,764,047.00

TABLE OF CONTENTS

1	Project Description	7
	a. Statement of Purpose and Need for the Proposal	7
	b. Description of the Proposal	8
2	Findings	10
3	Statutory Checklist	11
4	Environmental Assessment Checklist	15
5	List of Sources, Agencies and Persons Contacted	21
6	Summary of Finding and Conclusions	22
	a. Alternative to the Proposed Action	22
	b. No Action Alternative	22
7	Mitigation Measures	23

ACRONYMS AND ABBREVIATIONS

Acronym	Meaning
AAA	Puerto Rico Water and Sewage Authority (Autoridad de Acueductos y Alcantarillados)
ACM	Asbestos Containing Materials
ADS	Solid Waste Authority (Autoridad de Desperdicios Sólidos)
AEE	Puerto Rico Electric Power Authority (Autoridad de Energía Eléctrica)
CBRS	Coastal Barrier Resource System
CDBG-DR	Community Development Block Grant – Disaster Recovery
CES Plan	Erosion Control and Sediment Containment Plan (Plan para el Control de la Erosión y Prevención de la Sedimentación)
DRNA	Department of Natural Resources (Departamento de Recursos Naturales)
EA	Environmental Assessment
EPA	Environmental Protection Agency
FEMA	Federal Emergency Management Agency
JCA	PR Environmental Quality Board (Junta de Calidad Ambiental)
ICPR	Institute of Puerto Rican Culture (Instituto de Cultura Puertorriqueña)
LBP	Lead Based Paints
PRDOH	Puerto Rico Department of Housing (Departamento de La Vivienda)
SSA	Sole Source Aquifers
SHPO	State Historic Preservations Office
USFWS	United States Fish and Wildlife Service

1. PROJECT DESCRIPTION

a. Statement of Purpose and Need for the Proposal: [40 CFR 1508.9(b)]

Puerto Rico is short of suitable affordable housing for numerous low-income populations including, but not limited to, single-headed households. Throughout the past decade PR has been wrought by an economic recession that has been further tainted by hikes in construction costs, the implementation of new taxes, the degradation of the islands credit rating and new fiscal controls over government spending.

Furthermore, Hurricane Maria stormed through the island in September of 2017 damaging hundreds of thousands of homes along the way. All together, these conditions have led to a shortage in affordable housing and present powerful obstacles to low-income families in their search for safe, sanitary and secure homes.

The purpose of this endeavor is assist in providing suitable affordable housing to low-income single-headed households in Rio Piedras (San Juan).

b. Description of the Proposal: Include all contemplated actions that are either geographically or functionally a composite part of the project, regardless of the source of funding. [24 CFR 58.32, 40 CFR 1508.25]

The following description has been extracted from the 'Project Description' presented to GS group by the developer's representative:

De Diego Village ("Project") will be a new construction rental multi-family housing residential project located at Del Pilar, Brombaugh and Paseo De Diego streets in the corazón del casco urbano of Río Piedras. The Project will be developed where the now in disuse Plaza De Diego Shopping Center is located and will cater low and very low-income families utilizing various programs. Among these programs are Section 42 Low Income Housing Tax Credit (LIHTC), CDBG - DR funds, as well as Housing and Urban Development's HOME. Also, the project will include the installation of solar panels, which will provide 75% of the electricity needs by net metering energy for the project's common areas.

As a project, De Diego Village is a significant step forward in support of Puerto Rico State Housing Plan for FY 2014-2018. Specifically, the project is in perfect sync with Policy #1, Fill the gap between the need for housing at affordable and available supply for working families, single head of households while minimizing sprawl, as well as travel and energy costs. With respect to this Policy, De Diego Village is extremely close from both Tren Urbano and Mass Transit hubs. It is a building which will use specific construction materials thermal energy savings, as well as solar panels, energy star appliances, fixtures and lightings, as all plumbing equipment will be water saving. The project targets single headed households to whom it has allocated 3% of its operational budget for direct services.

De Diego Village also supports Puerto Rico State Housing Plan Policy #3 "Homes for the Homeless and Populations of Special Needs" as it dedicates 20% of its units are fully accessible for persons with mobility disabilities and 71 units will be targeted for single headed household as additional support to this State Housing Plan Policy.

The Project also is in compliance and supports Puerto Rico State Housing Plan Policy #4 "Achieving the flexibility necessary in planning and land use regulations... in support [of the development... and deal with urban rehabilitation issues. The Project maximizes the use of existing, developed land by reutilizing the parcel currently occupied by Plaza De Diego Shopping Center currently closed and in an advanced state of disrepair.

De Diego Village is a 94 unit and 112 parking spaces multi-family housing project to be built in two main towers. Tower A, located to the Eastern part of the parcel, will be ten stories high (three parking floors and 7 apartment floors). The second tower, Tower B, will be located to the Western end of the property and will consist of five apartment floors. Total construction area will be 180,015 sq. ft. Tower A will have two stairwells and two elevators. Tower B will be serviced by one stairwell. De Diego Village's main entrance, both for vehicular and people traffic, will be from Pilar street. De Diego Village also contains an additional 1,719 sq. ft. of construction, which will be destined for commercial use. It is important that De Diego Village includes several aspects of

sustainability into its design and construction. The Project will include the most current standard in energy efficiency and water conservation equipment. Further, the project includes solar panels, which will provide 75% of the Project's common area energy. As a matter of fact, the Project's Notified Construction Permit is a Green Permit, a standard that the De Diego Village values and plans to maintain throughout its construction and operation.

Regarding the units themselves, the apartment distribution by tower as follows:

Tower A: will house 84 of the project's units. Seventy-two of these units will be two-bedroom and one bathroom units with an area ranging from 911 to 1005 sq. ft. Tower A also includes 12 three bedroom and one-bathroom units with an approximate area of 1,125 sq. ft. Tower A will have 16 full accessible units for 16 for persons with mobility disabilities.

Tower B: will house the remaining project's 10 units. All of these units area three bedroom and one bathroom with an area ranging from 1,047 to 1,087 sq. ft. Tower B will have 6 units fully accessible for persons with mobility disabilities.

According to a recent Market Study, there is significant demand for low and very low-income rental housing, The Study reflects that the Project will satisfy 3.5% of the current captive demand.

De Diego Village will target single headed households and will offer services to the Project children with access to Head Start services. For this purpose, De Diego Village is allocating 3% of its annual operational budget. Further, the project itself will offer multiple amenities to its residents, such as: excellent location nearby schools, pharmacies, stores, WIC centers, an open plaza in the building, bicycle storage facility; gymnasium, among others. Also, the project is located nearby Tren Urbano's Río Piedras station, to multiple churches, public parking, banks and cooperatives, medical offices, among other multiple services and a public transportation hub.

Finally. De Diego Village does not anticipate any problems or difficulties with the surrounding communities, environmental issues or other type of obstacles during its development. As a matter of fact, De Diego Village location is part of a Municipality of San Juan's Master Plan for Redevelopment and will have exemption from arbitrios de construcción and patente municipal as established by Municipio de San Juan's #10 Resolution Series 2001-2002. Do keep in mind that De Diego Village has already been notified its Construction Permit by the Autonomous Municipality of San Juan.

2. FINDING: [58.40(g)]

X

Finding of No Significant Impact

(The project will not result in a significant impact on the quality of the human environment)

—

Finding of Significant Impact

(The project may significantly affect the quality of the human environment)

Preparer Signature:



Date:

JUNE 14, 2019 (REV #3)

Name/Title/Agency:

ARCH. JORGE SALA
GS GROUP, LLC

**RE Approving
Official Signature:**



Date:

JUNE 18, 2019

Name/Title/Agency:

DENNIS G. GONZALEZ RAMOS, PE
DISASTER RECOVERY DEPUTY SECRETARY
PUERTO RICO DEPARTMENT OF HOUSING (PRDOH)

3. STATUTORY CHECKLIST [24CFR §58.5]

Record the determinations made regarding each listed statute, executive order or regulation. Provide appropriate source documentation. Note reviews or consultations completed as well as any applicable permits or approvals obtained or required. Note dates of contact or page references. Provide compliance or consistency documentation. Attach additional material as appropriate. Note conditions, attenuation or mitigation measures required.

Compliance Factors: Statutes, Executive Orders, and Regulations listed at 24 CFR §58.5 and §58.6	Are formal compliance steps or mitigation required?	Compliance determinations
Historic Preservation [36 CFR 800]	Yes <input type="checkbox"/> No <input checked="" type="checkbox"/>	<p>A letter from SHPO dated November 24, 2015 directed towards Jose Lozada Velazquez, the Manager for Multifamily Projects Division of the Home Program, and for this particular project states that SHPO supports a finding of no adverse effect upon the eligible historic district and the historic properties within the area of potential effect.</p> <p>Furthermore, an archeological study prepared as per recommendations by the 'Instituto de Cultura Puertorriqueña' concluded that the project should be endorsed by all agencies with jurisdiction over this matter.</p> <p>See Exhibit No. 11 – SHPO Determination See Exhibit No. 12 – ICPR Determination See Exhibit A – Archaeological Study</p>
Floodplain Management [24 CFR 55, Executive Order 11988]	Yes <input type="checkbox"/> No <input checked="" type="checkbox"/>	<p>The selected site is not located in a floodplain. It stands within the Zone X defined as an area determined to be outside the 500-year flood by FEMA.</p> <p>All Municipalities of Puerto Rico participate in the National Flood Insurance Program and are currently in good standing with the agency.</p> <p>See Exhibit No. 1 – FEMA Firmette</p>
Wetlands Protection [Executive Order 11990]	Yes <input type="checkbox"/> No <input checked="" type="checkbox"/>	<p>The project site is not located on any riparian nor wetlands. Furthermore, a permit won't be required as per Section 404 of the Clean Water Act for the project will not require the discharge of dredger or fill material into wetlands.</p> <p>See Exhibit No. 2 – Wetlands Map</p>
Coastal Zone Management Act	Yes No	<p>Puerto Rico's coastal zone generally extends 1,000 meters (one kilometer) inland. Given that the project</p>

[Sections 307(c), (d)]	<input type="checkbox"/> Yes <input checked="" type="checkbox"/> No	<p>site is located approximately 1.8 miles (almost 2,900 meters) from the nearest ocean coast and in consideration to infrastructure that lies between the two, there are no anticipated adverse effects due to the project's development.</p> <p>See Exhibit No. 3 –Coastal Zone Management</p>
Sole Source Aquifers [40 CFR 149]	<input type="checkbox"/> Yes <input checked="" type="checkbox"/> No	<p>Puerto Rico is included in Region II of the USA EPA designated sole-source aquifer regions.</p> <p>The project is not served by designated sole-source aquifers nor is it located within a sole source aquifer watershed.</p> <p>See Exhibit No. 4 – Sole Source Aquifers</p>
Endangered Species Act [50 CFR 402]	<input type="checkbox"/> Yes <input checked="" type="checkbox"/> No	<p>The proposed site is located in a mixed-use urban landscape. The US National Fish and Wildlife Service does not identify this area as a Wildlife Refuge. As stated in the letter from the FWS Field Supervisor for this particular project, no federally listed or proposed threatened or endangered species under the jurisdiction of the Fish and Wildlife Service are known to occur at the project site.</p> <p>See Exhibit No. 5 – Endangered Species & Ecology</p>
Wild and Scenic Rivers Act [Sections 7(b), (c)]	<input type="checkbox"/> Yes <input checked="" type="checkbox"/> No	<p>Puerto Rico has approximately 5,385 river miles. Only 8.9 miles of three rivers are designated as wild & scenic. The portions of these rivers that qualify under the aforementioned are located more than 17 miles east of the project site. They are not in harm's way from this project.</p> <p>See Exhibit No. 6 - Wild and Scenic Rivers</p>
Air Quality [Clean Air Act, Sections 176(c) and (d), and 40 CFR 6, 51, 93]	<input type="checkbox"/> Yes <input checked="" type="checkbox"/> No	<p>The Rio Piedras Ward where the project is meant to be located is not currently listed as a nonattainment area.</p> <p>With respects to an impact due to the construction effort, the contractor must endeavor to keep dust from becoming a nuisance to neighboring areas.</p> <p>See Exhibit No. 7 – Air Quality See Exhibit No. 14 – Determinación de Cumplimiento Ambiental</p>
Farmland Protection Policy Act [7 CFR 658]	<input type="checkbox"/> Yes <input checked="" type="checkbox"/> No	<p>The site under consideration contains a building that occupies 100% of the site's footprint. It lies within a mixed use, densely populated urban area of Rio</p>

		<p>Piedras. It does not include soils designated as 'Prime' for agricultural purposes and won't convert agricultural land to a non-agricultural use</p> <p>See Exhibit No. 15 – Existing Conditions/ Google Earth Aerial Image</p>
<p>Environmental Justice [Executive Order 12898]</p>	<p>Yes No <input type="checkbox"/> <input checked="" type="checkbox"/></p>	<p>The development is meant to serve the pressing need for affordable housing to in Rio Piedras's low-income population and counts with the complete support from the Municipality.</p> <p>See Exhibit No. 8 – Environmental Justice</p>

HUD Environmental Standards Determination and Compliance Documentation

<p>Noise Abatement and Control [24 CFR 51 B]</p>	<p>Yes No <input type="checkbox"/> <input checked="" type="checkbox"/></p>	<p>A specific-scope noise survey for day and night periods was carried out to measure noise levels at the project site. The study measured a DNL of Ldn = 62 dB at the exterior of the proposed building. Given that the HUD Noise criteria under 24 CFR 51 limits exterior noise levels to 65 decibels, the proposed site lies within acceptable noise level standards. Hence, no additional noise mitigation is deemed necessary for the end-project to comply.</p> <p>See Exhibit B – Noise Assessment</p>
<p>Toxic/Hazardous/Radioactive Materials, Contamination, Chemicals or Gases [24 CFR 58.5(i)(2)]</p>	<p>Yes No <input checked="" type="checkbox"/> <input type="checkbox"/></p>	<p>A Phase I Environmental Site Assessment dated September 2015 and in conformance with the scope and limitations of ASTM 1527-13 determined that there were no recognized environmental conditions (RECs) associated with the property usage or on the project site. No further investigation of the site is recommended.</p> <p>Asbestos Containing Materials and Lead Based Paint</p> <p>The existing structure to be demolished has been tested for asbestos and lead based paint. The findings revealed no presence of contamination with the exception of a non-structural yellow metal pipeline and wall ceramic tiles left over from some food dealer spaces. Contaminated materials must be removed and disposed from the site by a certified and licensed contractor in full compliance with OSHA, EPA and 'la Junta de Calidad Ambiental' rules and regulations.</p> <p>See Exhibit C – Phase 1 EA</p>

Siting of HUD-Assisted Projects near Hazardous Operations [24 CFR 51 C]	Yes <input type="checkbox"/> No <input checked="" type="checkbox"/>	<p>See Exhibit D – ACM and LBP Assessment</p> <p>The proposal calls for an infill project in a high density, mixed-use urban area within Rio Piedras’s urban district. Project is fully surrounded commercial, residential and institutional buildings that do not use above ground storage of explosive or flammable materials. No aboveground storage tanks (ASTs), which could contain explosive or flammable materials are evident within a 1-mile radius of the project site.</p> <p>See Exhibit No. 15 – Existing Conditions / Google Earth Aerial Image</p>
Airport Clear Zones and Accident Potential Zones [24 CFR 51 D]	Yes <input type="checkbox"/> No <input checked="" type="checkbox"/>	<p>The project site is a little over 3 miles away from Luis Munoz Marin International airport which happens to be a joint civil-military airport. It is not within 15,000 feet of a military airport or 2,500 feet of a civilian airport.</p> <p>See Exhibit No. 9 – Airport Hazards</p>

Other Factors

Source or Documentation

Flood Disaster Protection Act [Flood Insurance] [§58.6(a)]	Yes <input type="checkbox"/> No <input checked="" type="checkbox"/>	<p>The selected site is not located in a floodplain. It stands within the Zone X defined as an area determined to be outside the 500-year flood by FEMA.</p> <p>All Municipalities of Puerto Rico participate in the National Flood Insurance Program and are currently in good standing with the agency.</p> <p>See Exhibit No. 1 – FEMA Firmette</p>
Coastal Barrier Resources Act/Coastal Barrier Improvement Act [§58.6(c)]	Yes <input type="checkbox"/> No <input checked="" type="checkbox"/>	<p>The project site is located approximately 1.8 miles from the nearest ocean coast. The distance from the project to the coast and infrastructure that lie between the two serve as a buffer protecting the coast from the construction endeavor and future project use.</p> <p>The Coastal Barrier Resource System Mapper confirms that the site is not identified as a ‘protected area’.</p> <p>See Exhibit No. 10 – Coastal Barriers Resource Act</p>
Airport Runway Clear Zone or Clear Zone Disclosure [§58.6(d)]	Yes <input type="checkbox"/> No <input checked="" type="checkbox"/>	<p>The project site is a little over 3 miles away from Luis Munoz Marin International airport which happens to be a joint civil-military airport. It is not within 15,000 feet of a military airport or 2,500 feet of a civilian airport.</p> <p>See Exhibit No. 9 – Airport Hazards</p>
Other Factors		N/A

4. ENVIRONMENTAL ASSESSMENT CHECKLIST

[Environmental Review Guide HUD CPD 782, 24 CFR 58.40; Ref. 40 CFR 1508.8 &1508.27]

Evaluate the significance of the effects of the proposal on the character, features and resources of the project area. Enter relevant base data and verifiable source documentation to support the finding. Then enter the appropriate impact code from the following list to make a determination of impact. **Impact Codes:** (1) - No impact anticipated; (2) - Potentially beneficial; (3) - Potentially adverse; (4) - Requires mitigation; (5) - Requires project modification. Note names, dates of contact, telephone numbers and page references. Attach additional material as appropriate. Note conditions or mitigation measures required.

Land Development	Code	Source or Documentation
Conformance with Comprehensive Plans and Zoning	2	The zoning for the site under consideration is adept for its proposed use. There is no need for any changes or variances to the aforementioned. Furthermore, the Municipality has eagerly endorsed the development.
Compatibility and Urban Impact	2	The project lies within a densely populated area of mixed occupancies. Single and multi-family homes, commercial and institutional facilities are found throughout the immediate vicinity. The project also conforms to the best interests of a population that are in dire need of affordable housing and with the Municipality's plans to establish land uses.
Slope	1	A building currently occupies 100% of the site's outline. Upon its demolition, the site will be flat.
Erosion	1	A potential for erosion exists during the construction endeavor. The contractor must control it by will strictly adhering to the procedures and methods established in a CES plan. There is no anticipated adverse effect on erosion expected as a result of the development of this new project.
Soil Suitability	1	Investigation of subsoil reveals that the subsoil conditions at the area show fair to good strength characteristics that are adequate to sustain proposed structural loads. Nevertheless, the contractor must work in compliance with all recommendations presented in the geotechnical report.
Hazards and Nuisances including Site Safety	1	The project site does not present any particular construction logistic difficulties to the contractor. Hence, the contractor should not be facing any safety, hazard or nuisances other than those typical to construction projects. Nevertheless, the contractor must endeavor to provide a safe environment, on and off-site, throughout the construction. This includes compliance with all safety and environmental measures established by, but not limited to, OSHA, EPA and the 'Junta de Calidad Ambiental'. Asbestos Containing Materials and Lead Based Paint The existing structure to be demolished has been tested for asbestos and lead based paint. The findings revealed no

		presence of contamination with the exception of a non-structural yellow metal pipeline and wall ceramic tiles ifrom some food dealer spaces. Contaminated materials must be removed and disposed from the site by a certified and licensed contractor in full compliance with OSHA< EPA and 'la Junta de Calidad Ambiental' rules and regulations.
Energy Consumption	2	<p>The design has been pre-qualified by the local permits office as a Green Building, which aims for 20 points as per USGBC standards.</p> <p>In the absence of energy consumption reduction measures, the demand for electricity generated by the project won't require a major expansion of power facilities nor would it have any anticipated adverse effects.</p> <p>The project has been endorsed by the AEE.</p>

Noise - Contribution to Community Noise Levels	1	<p>The proposed project does not differ from the vernacular of the area within which it will stand. Given that the neighborhood is mixed use with commercial, institutional, multi-family residential projects and single-family homes within walking distance, the noise contribution to the community will be no different to that which already exists.</p> <p>With respects to construction noise, it must be mitigated by standard procedures and measures as requested by Puerto Rico's environmental quality board and required in their 'Reglamento para el Control de la Contaminación por Ruido'.</p>
Air Quality Effects of Ambient Air Quality on Project and Contribution to Community Pollution Levels	1	<p>Given that the site lies within the built environment the proposed project won't have a significant impact on existing community air pollution levels. Furthermore, the project considers numerous energy savings measures that translate into less pollutants being emitted into the air.</p> <p>With respects to the construction, the contractor must endeavor to minimize construction dust from becoming a nuisance to the neighborhood and environment through mitigation measures that include, but are not limited to, a CES plan to be developed and maintained throughout the full length of the construction.</p>
Environmental Design Visual Quality - Coherence, Diversity, Compatible Use and Scale	2	<p>The built environment surrounding the proposed project site serves the residential, commercial and institutional needs of Rio Piedras. Its architecture is an eclectic blend buildings of varying scale and aesthetics.</p> <p>The height and scale of the proposed building will not stand</p>

		<p>out within the area. It is in full compliance with the zoning requirements and interest of the Municipality's plans for this particular area. However, a new building will always help to improve the urban fabric of the area.</p> <p>For specifics on design considerations that improve the urban fabric of Rio Piedras please see the 'Project Design' part of the Project Narrative.</p>
--	--	--

Socioeconomic	Code	Source or Documentation
Demographic Character Changes	2	The project will be built within a mixed-use, populated sector of Rio Piedras. Additional housing will contribute to the Municipality's ongoing effort to attend the demand for affordable housing as well as to attract and maintain a steady population in this district.
Displacement	2	There will be neither displacement nor adverse socioeconomic effects due to the fact that the project requires the demolition of a vacant and deteriorated building within a mixed-use area of Rio Piedras. No displacement will occur.
Employment and Income Patterns	2	<p>The new building will require maintenance and upkeep. Hence, in order to operate efficiently, the project requires its own administrative staff and maintenance personnel. This translates into the creation of new jobs.</p> <p>In addition, the new tenants will add to the market for the neighboring hospital and commercial facilities. Hence, potentially improving regional commerce.</p>

Community Facilities and Services	Code	Source or Documentation
Educational Facilities	2	The government has recently announced the closing of numerous public schools through Puerto Rico. Given that there are various public schools in the vicinity, this project will actually contribute to the well being of neighboring school's student body.
Commercial Facilities	2	There are numerous small and mid-scale mixed-use commercial facilities throughout the urban district of Rio Piedras, which will benefit from the new potential client base. This includes the local market that lies within meters from the site.
Health Care	2	Two full medical complexes that each includes a hospital and medical offices are found within a 1-mile radius of the site. A third hospital, 'Centro Medico, is one train stop away from the Rio Piedras Train Station that lies a few meters from the project entrance.

Social Services	2	The project intends to appease the current excess demand for affordable housing for low-income families in Rio Piedras. Qualified participants will receive the financial support for suitable housing within a planned community. The effort conforms to the best interest of the Municipality and its population.
Solid Waste	2	Existing solid waste removal services are available to the existing surrounding commerce, neighborhood and residential complexes. The proposed project calls for the adaptive reuse of the existing structure. Recycling will be implemented and enforced as per standards set by the Solid Waste Authority (Autoridad de Desperdicios Sólidos' - ADS). A recycling plan must be submitted by the contractor to the ADS.
Waste Water	1	The project will be served by the existing aqueduct infrastructure provided by the local water and sewer service company known as 'La Autoridad de Acueductos y Alcantarillados' (aka AAA). The project has been endorsed by the AAA and the Municipality.
Storm Water	2	The selected site is not located in a floodplain. It stands within the Zone X defined as an area determined to be outside the 500-year flood by FEMA. The proposed site contains a 134,500 square foot building that occupies 100% of the site's outline. This structure will be completely demolished which will give way to the construction of residential multi-family structures whose design allows for green areas. The new construction should have no adverse affects on existing storm water management.
Water Supply	1	The project will be served by the existing aqueduct infrastructure provided by the local water and sewer service company known as 'La Autoridad de Acueductos y Alcantarillados' (aka AAA). The project has been endorsed by the AAA.
Public Safety - Police	1	A Police Station is located a mere 300 meters (4 minute walk) from the project entrance at 50 Calle Georgetti, San Juan, 00925.

- Fire Department	1	<p>The project has been endorsed by the local Fire Department.</p> <p>The nearest fire station is located a 7 minute walk from the proposed project site at 62 Calle Tizol, San Juan, 00925</p>
- Emergency Medical	1	<p>Two full medical complexes that each includes a hospital and medical offices are found within a 1-mile radius of the site. A third hospital, 'Centro Medico, is one train stop away from the Rio Piedras Train Station that lies a few meters from the project entrance.</p>
Open Space and Recreational and Cultural Facilities	1	<p>De Diego Village will be built in a populated, mixed-use, urban landscape area of the Rio Piedras town core. It is located 230 meters from the town center (aka Plaza de la Convalecencia) and within 350 meters fro the local 'Plaza del Mercado' (Market). Puerto Rico's history has been partially preserved through the facades of the buildings surrounding in these town cores and its plazas. Hence the project is within walking distance from the heart of a historic district, which happens to serve as the mecca for its cultural events.</p> <p>Needless to say, Rio Piedras is part of the city of San Juan. San Juan is by far the most developed area in Puerto Rico and hosts the island's manufacturing, financial, cultural, and tourism center. The region holds numerous sports events and entertainment venues throughout its various sports complexes and arenas. In particular, the city has been the host of events within the sports community, including the Pan American Games, Central American and Caribbean Games, World Baseball Classics, the Caribbean Series and the Special Olympics and MLB. Apart from sporting events, San Juan hosts numerous musical, artistic, and cultural events throughout the year.</p> <p>Furthermore, San Juan is Puerto Rico's tourism and commercial center where hotels, commercial malls, movie theaters, and performing arts facilities abound.</p>
Transportation	2	<p>Rio Piedras is served by the AMA (local bus transit) and the local subway line. The nearest subway stop is less than 750 feet from the project's main entrance. Numerous bus stations and routes are available within walking distance from the project.</p>

Natural Features**Source or Documentation**

Water Resources	1	<p>No natural water supplies will be used.</p> <p>All potable water supply services will be provided by 'La Autoridad de Acueductos y Alcantarillados' (aka AAA), the local water and sewer service company. The project has been endorsed by the agency.</p>
Surface Water	1	<p>The selected site is not located in a floodplain. It stands within the Zone X defined as an area determined to be outside the 500-year flood by FEMA.</p> <p>The proposed site contains a 134,500 square foot building that occupies 100% of the site's outline. This structure will be completely demolished which will give way to the construction of residential multi-family structures whose design allows for green areas. The new construction should have no adverse affects on existing storm water management.</p>
Unique Natural Features and Agricultural Lands	1	<p>The proposed site contains a 134,500 square foot building that occupies 100% of the site's outline. This building will be demolished to give way to the construction of the new, residential structure. Furthermore, the site is within a densely populated urban landscape with limited landscaping. There will be no impact on Natural Features and Agricultural Lands.</p>
Vegetation and Wildlife	1	<p>The proposed site contains a 134,500 square foot building that occupies 100% of the site's outline. This building will be demolished to give way to the construction of the new, residential structure. Furthermore, the site is within a densely populated urban landscape with limited landscaping. There will be no impact on Vegetation and Wildlife.</p>

5. LIST OF SOURCES, AGENCIES, AND PERSONS CONTACTED

1. National Parks Services
 - a. <https://www.nps.gov/subjects/nnlandmarks/index.htm>
2. FEMA Flood Map Service Center
 - a. <https://msc.fema.gov/portal/home>
3. The National Flood Insurance Program Community Status Book
 - a. <https://www.fema.gov/cis/PR.html>
4. Junta de Planificación de Puerto Rico
5. National Wetlands Inventory
 - a. <https://www.fws.gov/wetlands/data/mapper.html>
6. Puerto Rico Coastal Zone Management Program
 - a. <http://drna.pr.gov/historico/oficinas/arn/recursosvivos/costasreservasrefugios/pmzc/pmzc/pmzc2009/PMZCPR%20ingles%202009%20final.pdf>
7. Office for Coastal Zone Management
 - a. <https://coast.noaa.gov/czm/mystate/#puertorico>
8. United States Environmental Protection Agency
 - a. <https://www.epa.gov/dwssa>
 - b. <https://epa.maps.arcgis.com/apps/webappviewer/index.html?id=9ebb047ba3ec41ada1877155fe31356b>
 - c. <https://www3.epa.gov/airquality/greenbook/tnca.html>
 - d. https://www3.epa.gov/airquality/greenbook/anayo_pr.html
9. National Wildlife Refuge System
 - a. <https://www.fws.gov/refuges/>
 - b. <https://www.fws.gov/refuges/refugeLocatorMaps/PuertoRico.html>
 - c. https://www.fws.gov/refuges/maps/NWRS_National_Map.pdf
10. USA National Wild and Scenic Rivers
 - a. www.rivers.gov
11. Federal Aviation Administration
 - a. https://www.faa.gov/airports/planning_capacity/npias/reports/media/NPIAS-Report-2019-2023-Appendix-B.pdf
12. Google Earth
 - a. <https://earth.google.com>
13. Google Maps
 - a. <https://maps.google.com>
14. USFWS Coastal Barrier Resources System
 - a. <https://www.fws.gov/cbra>

6. SUMMARY OF FINDINGS AND CONCLUSIONS

a. Alternatives and Project Modifications Considered [24 CFR 58.40(e), Ref. 40 CFR1508.9]

(Identify other reasonable courses of action that were considered and not selected, such as other sites, design modifications, or other uses of the subject site. Describe the benefits and adverse impacts to the human environment of each alternative and the reasons for rejecting it.)

The Municipality is highly interested in residential developments for affordable housing within its urban limits. Given that the site area is densely populated, highly developed, its available infrastructure, its access to principal roads and highways, and its readily accessible location, and its nearby amenities it is perfectly suitable for the intended use.

Alternatives:

1. Building fewer units would mean a reduction in the amount of apartments available for affordable housing. Noise, air pollution, pollution, traffic, demand for water and electricity would be decreased proportionally. However, this is not necessarily attractive given that a reduced density would be inconsistent with the municipality's interest in providing for the high demand for affordable housing.
2. A 2nd option would be the rehabilitation of an existing, unused structure. Finding such a structure with adequate access, infrastructure, space, zoning, with potential for compliance with the need of the elderly, within a reasonable time and budget is highly unlikely.

b. No Action Alternative [24 CFR 58.40(e)]

(Discuss the benefits and adverse impacts to the human environment of not implementing the preferred alternative).

In the absence of the development, current economic trends suggest that the site and building would continue to deteriorate without any potential use in the near future (possible decades). This option would ignore the need for affordable housing to low-income single-headed households that the Municipality and local population desperately need.

7. MITIGATION MEASURES RECOMMENDED

[24 CFR 58.40(d), 40 CFR 1508.20] (Recommend feasible ways in which the proposal or its external factors should be modified in order to minimize adverse environmental impacts and restore or enhance environmental quality.)

The following mitigation measures must be adopted throughout the construction:

1. Permits

- a. Ensure non-expired permits prior to construction commencement. These include:
 - i. Construction Permit
 - ii. General Consolidated Permit (Permiso General Consolidado)
 - iii. General Permit (NPDES) in compliance with EPA
 - iv. Incidental Permit (Permiso Incidental a una Obra Autorizada)
 - v. LBP Abatement permit from JCA
- b. Project program includes a laundry. Developer must consult JCA to determine if a permit for air quality control as per “Regalmente para el Control de la Contaminacion Atmosferica” is necessary.
- c. Confirm all transport of dredged material and/or used waters is executed with authorization from the “Area de Control de Contaminacion de Terrenos de la JCA”.
- d. Consult EPA for management of storm water to confirm if a PODES permit is necessary.

2. Compliance Measures

- a. Present to the JCA an emergency plan in compliance with the “Reglamento de Estandares de Calidad de Agua (RECA)” in order to prevent and/or control diesel spills.
- b. Storage, mangement and disposition of waste materials must be executed in compliance with the “Reglamento para el Manejo de los Desperdicios Solidos No peligrosos de la JCA”.
- c. Compliance with noise ordinance as established in the “Reglamento para el Control de la Contaminación por Ruido de la Junta de Calidad Ambiental”.
- d. Implement and comply with a:
 - i. CES Plan
 - ii. Storm Water Prevention Plan
- e. Compliance with Green Permit pre-qualification requirements as a measure to obtain Green Certification.
- f. Compliance with ADS rules and regulations established in Exhibit 13.

3. Demolition and Construction

- a. The existing structure to be demolished has been tested for asbestos and lead based paint. The findings revealed no presence of contamination with the exception of a non-structural yellow metal pipeline. Contaminated materials must be removed and disposed from the site by a certified and licensed contractor in full compliance with OSHA, EPA and ‘la Junta de Calidad Ambiental’ rules and regulations.
- b. Control dust by:
 - i. Engage in practice of maintaining demolition debri humid
 - ii. Covering truck compartments when removing debri from site

- c. Contractor must detain any and all construction work if archaeological deposits and/or elements of historical value are encountered during any phase of the construction. Contractor must inform the ICPR and Contracting Officer within 24 hours of the finding.

APPENDIX A - Exhibits

Exhibit No. 1	Floodplain Management - FEMA Firmette	26
Exhibit No. 2	Wetland Protection – Wetlands Map	27
Exhibit No. 3	Coastal Zone Management	28
Exhibit No. 4	Sole Source Aquifers (SSA)	29
Exhibit No. 5	Endangered Species and Ecology	
	a. USFWS letter	30
	b. National Wildlife Refuge Map	31
Exhibit No. 6	Wild and Scenic Rivers	32
Exhibit No. 7	Air Quality	
	a. Nonattainment in Year	33
	b. Nonattainment by Ward	34
Exhibit No. 8	Environmental Justice	35
Exhibit No. 9	Airport Hazards	
	a. Distances	36
	b. Airports in Puerto Rico Map	37
Exhibit No. 10	Coastal Barrier Resources Act	38
Exhibit No. 11	SHPO Determination	39
Exhibit No. 12	ICPR Determination	40
Exhibit No. 13	Solid Wastes Authority	43
Exhibit No. 14	Determinacion de Cumplimiento Ambiental	46
Exhibit No. 15	Existing Conditions / Google Earth Aerial Image	51

Exhibit No. 1 Floodplain Management - FEMA Firmette

National Flood Hazard Layer FIRMette



Legend

SEE FIRMS REPORT FOR DETAILED LEGEND AND INDEX MAP FOR FIRM PANEL LAYOUT

SPECIAL FLOOD HAZARD AREAS	Without Base Flood Elevation (BFE) Zone A, X, AE, AH, V, VE, VE1
	With BFE or Depth Zone AC, AD, AN, VC, VE2
	Regulatory Roadway
	0.2% Annual Chance Flood Hazard, Areas of 1% annual chance flood with average depth less than one foot or with drainage areas of less than one square mile Zone D
	Fatigued Conditions 1% Annual Chance Flood Hazard Zone E
	Area with Reduced Flood Risk due to Levees. See Notes. Zone F
	Area with Flood Risk due to Levees Zone G
OTHER AREAS OF FLOOD HAZARD	Area of Minimal Flood Hazard Zone H
	Effective LOMRs
OTHER AREAS	Area of Undetermined Flood Hazard Zone I
GENERAL STRUCTURES	Channel, Culvert, or Storm Sewer
	Levee, Dike, or Floodwall
	On a 500 Years with 1% Annual Chance Water Surf as a Elevation
	Quasi-Transsect
	Base Flood Elevation Line (BFE)
	Limit of Study
	Jurisdiction Boundary
OTHER FEATURES	Quasi-Transsect Baseline
	Profile Baseline
	Hydrographic Feature
MAP PANELS	Digital Data Available
	No Digital Data Available
	Unmapped

The pin displayed on the map is an approximate point selected by the user and does not represent an authoritative property location.

This map complies with FEMA's standards for the use of digital flood maps if it is not void as described below. The basemap shown complies with FEMA's basemap accuracy standards.

The flood hazard information is derived directly from the authoritative NFHL web services provided by FEMA. This map was exported on 6/11/2019 at 11:01:05 PM and does not reflect changes or amendments subsequent to this date and time. The NFHL and effective information may change or become superseded by new data over time.

This map image is void if the one or more of the following map elements do not appear: basemap imagery, flood zone labels, legend, scale bar, map creation date, community identifier, FIRM panel number, and FIRM effective date. Map images for unmapped and undetermined areas cannot be used for regulatory purposes.

SOURCE: FEMA Flood Map Service Center

Exhibit No. 2
Wetland Protection – Wetlands Map


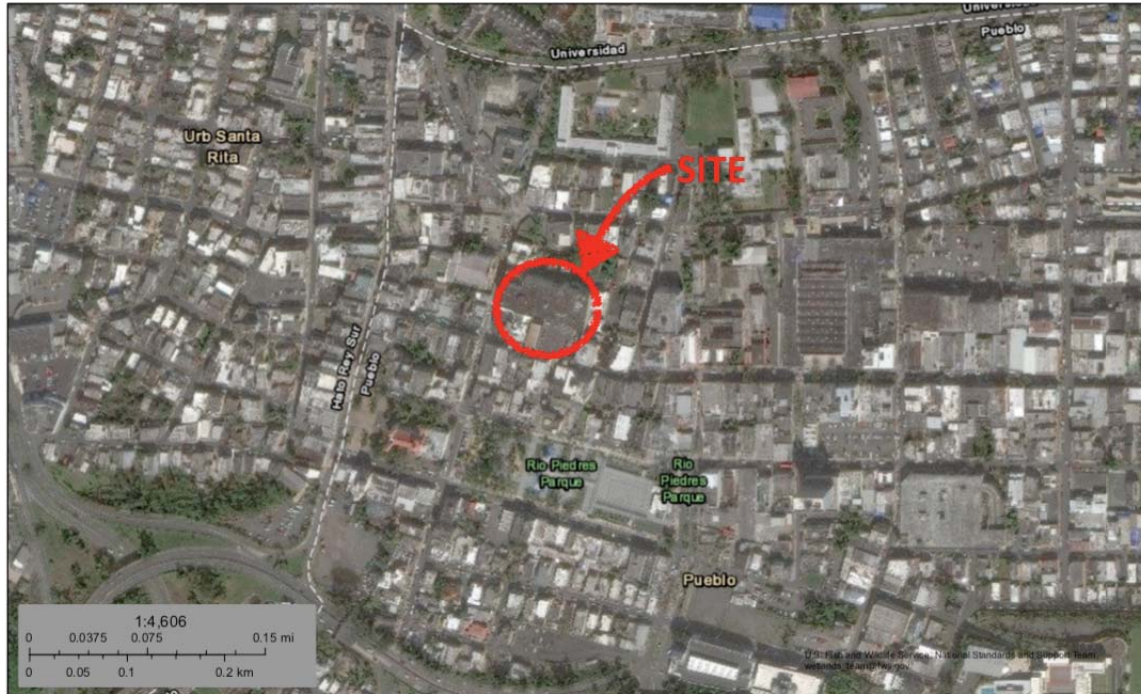


Exhibit 2 Wetlands Map



June 12, 2019

Wetlands

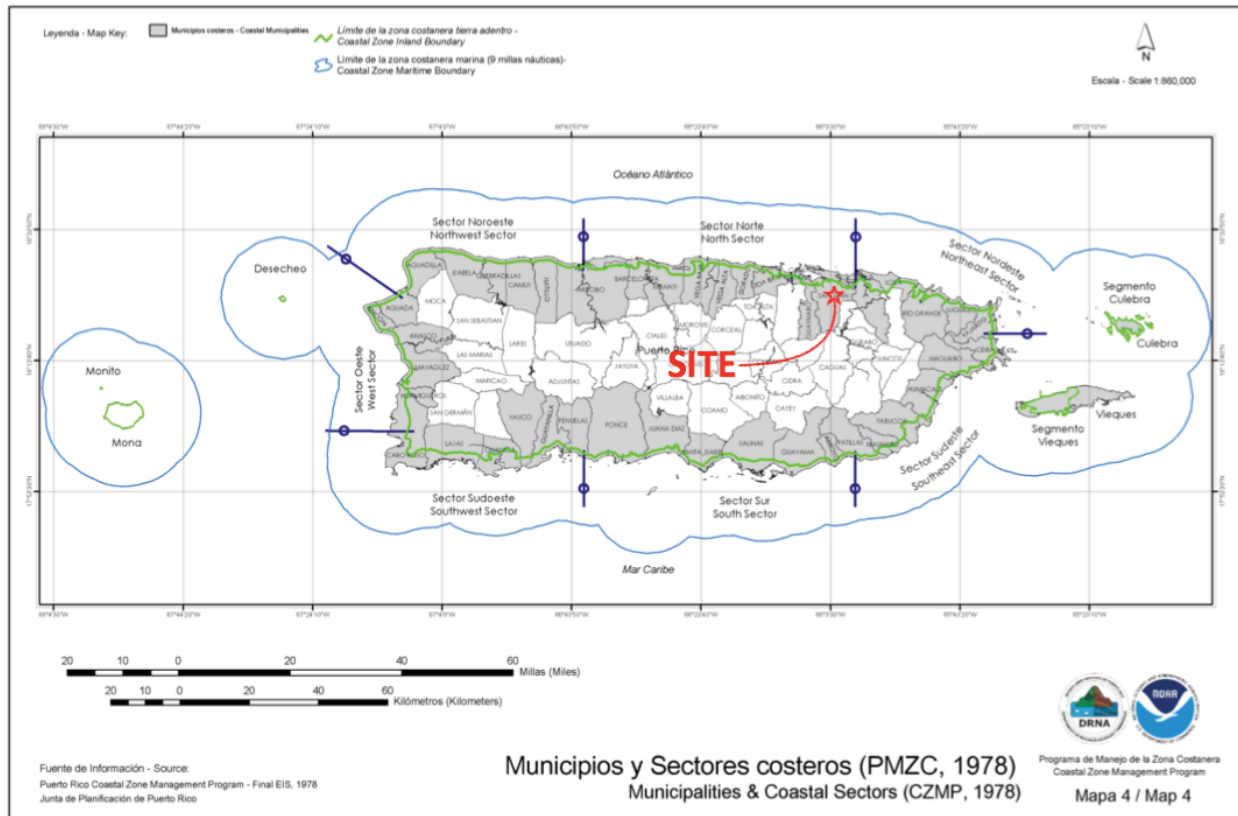
- | | | |
|--------------------------------|-----------------------------------|----------|
| Estuarine and Marine Deepwater | Freshwater Emergent Wetland | Lake |
| Estuarine and Marine Wetland | Freshwater Forested/Shrub Wetland | Other |
| | Freshwater Pond | Riverine |

This map is for general reference only. The US Fish and Wildlife Service is not responsible for the accuracy or currentness of the base data shown on this map. All wetlands related data should be used in accordance with the layer metadata found on the Wetlands Mapper web site.

National Wetlands Inventory (NWI)
This page was produced by the NWI mapper

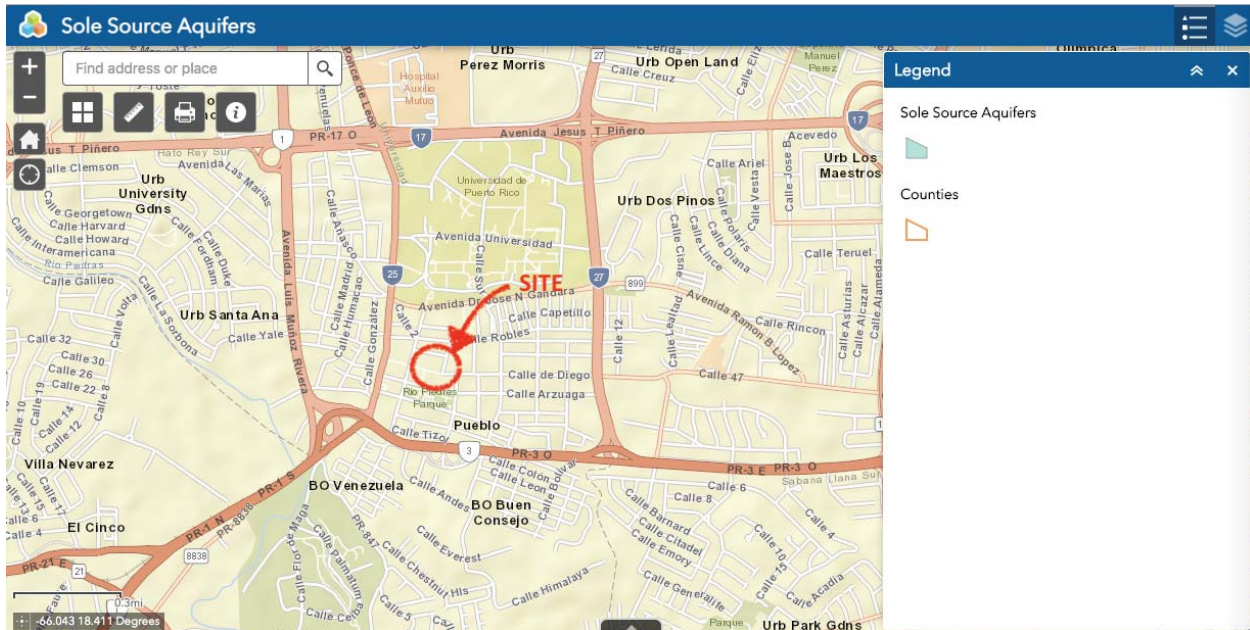
SOURCE: www.fws.gov/wetlands/data/mapper.html

Exhibit No. 3 Coastal Zone Management



SOURCE: Puerto Rico Coastal Zone Management Program

Exhibit No. 4 Sole Source Aquifers (SSA)



SOURCE:

<https://epa.maps.arcgis.com/apps/webappviewer/index.html?id=9ebb047ba3ec41ada1877155fe31356b>

Exhibit No. 5a
Endangered Species and Ecology - USFWS



United States Department of the Interior



FISH AND WILDLIFE SERVICE

Caribbean Ecological Services
Field Office
P.O. Box 491
Boqueron, PR 00622

SEP 03 2015

In Reply Refer To:
FWS/R4/CESFO/72127-GEN

Mr. Andres Cermeño Class
President
A.C.C Architects P.S.C
PMB Suite 412, Ave. Rio Hondo
#90
Bayamón, Puerto Rico 00961-3113

Re: De Diego Village, Rio Piedras, San Juan

Dear Mr. Cermeño-Class:

This is in reply to your request for our comments on the above-mentioned project. Our comments are provided as a technical assistance as per your request in accordance with the Endangered Species Act (ESA) of 1973, as amended (87 Stat. 884, as amended; 16 U.S.C. 1531 et seq.) and the Fish and Wildlife Coordination Act (48 Stat. 401, as amended; 16 U.S.C. 661 et seq.).

The project consists of the demolition of a building for the construction of a ten floors structure of a 94 apartments to be called the "De Diego Village". The project would be located at Rio Piedras, Puerto Rico.

Based on the information available in our office, no federally-listed or proposed threatened or endangered species under the jurisdiction of the Fish and Wildlife Service are known to occur at the project site.

Thank you for the opportunity to comment on this project. We appreciate your effort to protect endangered species and their habitat. It is the Service's mission to work with others to conserve, protect and enhance fish, wildlife, and plants and their habitats for the continuing benefit of our people.

Sincerely yours,



Edwin E. Muñiz
Field Supervisor

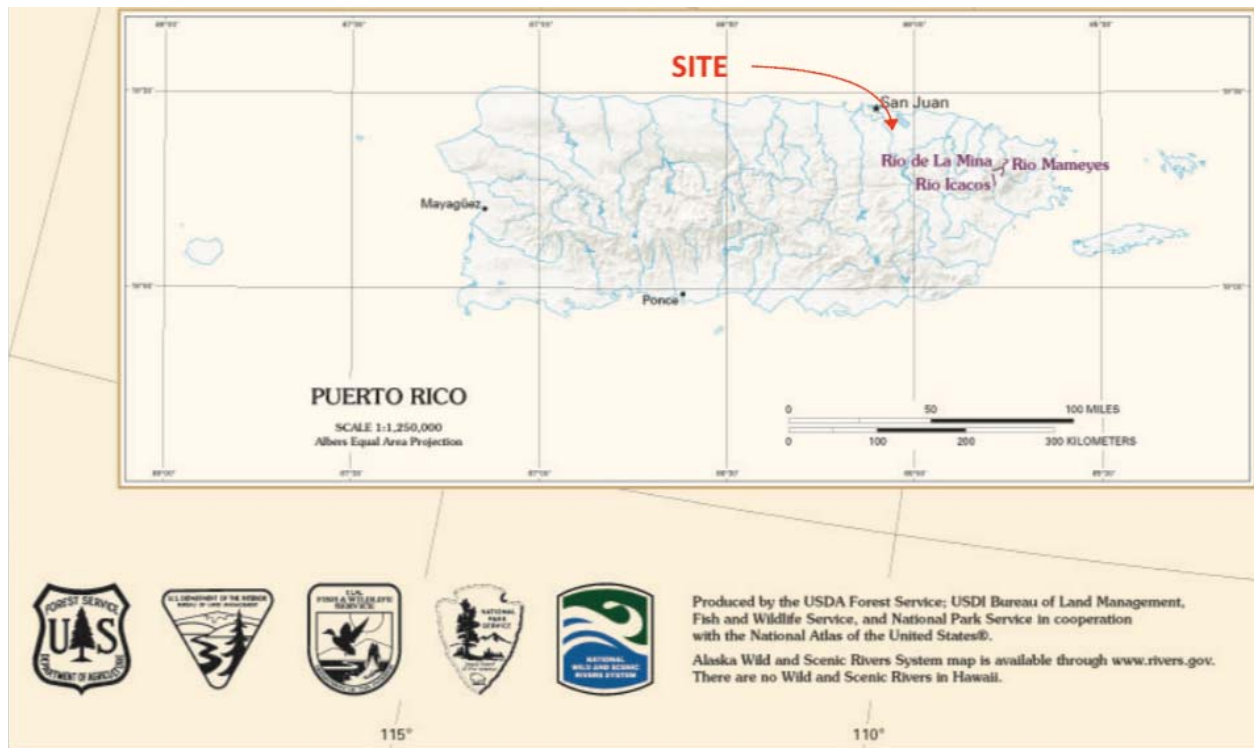
Exhibit No. 5b

Endangered Species and Ecology – National Wildlife Refuge Map



SOURCE: www.fws.gov/refuges/maps/NWRS_National_Map.pdf


Exhibit No. 6
Wild and Scenic Rivers



SOURCE: www.rivers.gov

Exhibit No. 7a

Air Quality - Nonattainment in Year

 United States Environmental Protection Agency

Green Book [Contact Us](#)

You are here: [EPA Home](#) > [Green Book](#) > > [National Area and County-Level Multi-Pollutant Information](#) > Puerto Rico Nonattainment/Maintenance Status for Each County by Year for All Criteria Pollutants

Puerto Rico Nonattainment/Maintenance Status for Each County by Year for All Criteria Pollutants

Data is current as of May 31, 2019

Listed by County, NAAQS, Area. The 8-hour Ozone (1997) standard was revoked on April 6, 2015 and the 1-hour Ozone (1979) standard was revoked on June 15, 2005.

* The 1997 Primary Annual PM-2.5 NAAQS (level of 15 µg/m³) is revoked in attainment and maintenance areas for that NAAQS. For additional information see the PM-2.5 NAAQS SIP Requirements Final Rule, effective October 24, 2016. ([81 FR 58009](#))

Change the State:

Important Notes

County	NAAQS	Area Name	Nonattainment in Year	Redesignation to Maintenance	Classification	Whole or Part County	Population (2010)
PUERTO RICO							
Arecibo Municipio	Lead (2008)	Arecibo, PR	11 12 13 14 15 16 17 18 19	//		Part	32,185
Bayamon Municipio	Sulfur Dioxide (2010)	San Juan, PR	18 19	//		Part	22,921
Catano Municipio	Sulfur Dioxide (2010)	San Juan, PR	18 19	//		Whole	28,140
Guaynabo Municipio	PM-10 (1987)	Mun. of Guaynabo, PR	92 93 94 95 96 97 98 99 00 01 02 03 04 05 06 07 08 09	02/11/2010	Moderate	Part	90,470
Guaynabo Municipio	Sulfur Dioxide (2010)	San Juan, PR	18 19	//		Part	23,802
Salinas Municipio	Sulfur Dioxide (2010)	Guayama-Salinas, PR	18 19	//		Part	23,401
San Juan Municipio	Sulfur Dioxide (2010)	San Juan, PR	18 19	//		Part	147,963

SOURCE: https://www3.epa.gov/airquality/greenbook/anayo_pr.html

Exhibit No. 7b

Air Quality - Nonattainment Wards in San Juan

The Rio Piedras Ward is excluded.

San Juan, PR (Nonattainment)

PUERTO RICO (Region II)

Bayamon Municipio (P)

Juan Sanchez Ward.

Catano Municipio

Guaynabo Municipio (P)

Pueblo Viejo Ward.

San Juan Municipio (P)

San Juan Antiguo Ward., Santurce Ward., Hato Rey Norte Ward., Gobernador Pinero Ward.

Toa Baja Municipio (P)

Palo Seco Ward., Sabana Seca Ward.

SOURCE: <https://www3.epa.gov/airquality/greenbook/tnca.html>

Exhibit No. 8
Environmental Justice – Municipal Endorsement



10 de agosto de 2015

Sr. Carlos García Muñiz
Plaza De Diego Holdings, LLC
PO Box 362374
San Juan, Puerto Rico 00936-2374

RE: Proyecto de 94 unidades Renta Subsidiada, Plaza Diego, Caso Urbano de Río Piedras

Estimado señor García:

Saludos cordiales. Consientes de la necesidad de repoblar el Casco Urbano de Río Piedras nos place saber que usted haya tenido la iniciativa de proponer un proyecto de vivienda multifamiliar de interés social encaminado a cubrir las necesidades del sector ya que actualmente existe una deficiencia de unidades de vivienda de alquiler para personas y/o familias de bajos recursos en nuestro Municipio y este proyecto atiende parte de esa demanda.


Queremos enfatizar que este proyecto es compatible y va a la par con los planes de revitalización cuyo objetivo principal es mejorar la condición económica y social de la comunidad al estimular la inversión privada para la creación de empleos y servicios.

Este endoso tiene como propósito apoyar la solicitud que oportunamente someterá a la consideración del programa de "Low Income Housing Tax Credit" (LIHTC) de la Autoridad para el Financiamiento de la Vivienda, el cual le requerirá cumplir con todas las leyes y demás requisitos tanto estatales, locales y federales. El Departamento de Vivienda y Desarrollo Comunal del Municipio a través del Programa HOME estará evaluando la propuesta en su totalidad con el propósito de auscultar la viabilidad económica del mismo y en su momento determinará la otorgación de fondos HOME para su desarrollo de tener disponibles los mismos.

También le indicamos que nuestro Municipio cuenta con la Ordenanza Núm. 12, Serie 2004-2005, que faculta al Director de la Oficina de Finanzas a eximir el pago de patentes municipales, parcial o total, y de los arbitrios de construcción a proyectos de vivienda de interés social, previa certificación del Director de Vivienda.

Le reitero nuestro apoyo y favorecemos su iniciativa por lo que le deseo el mayor de los éxitos.

Cordialmente,

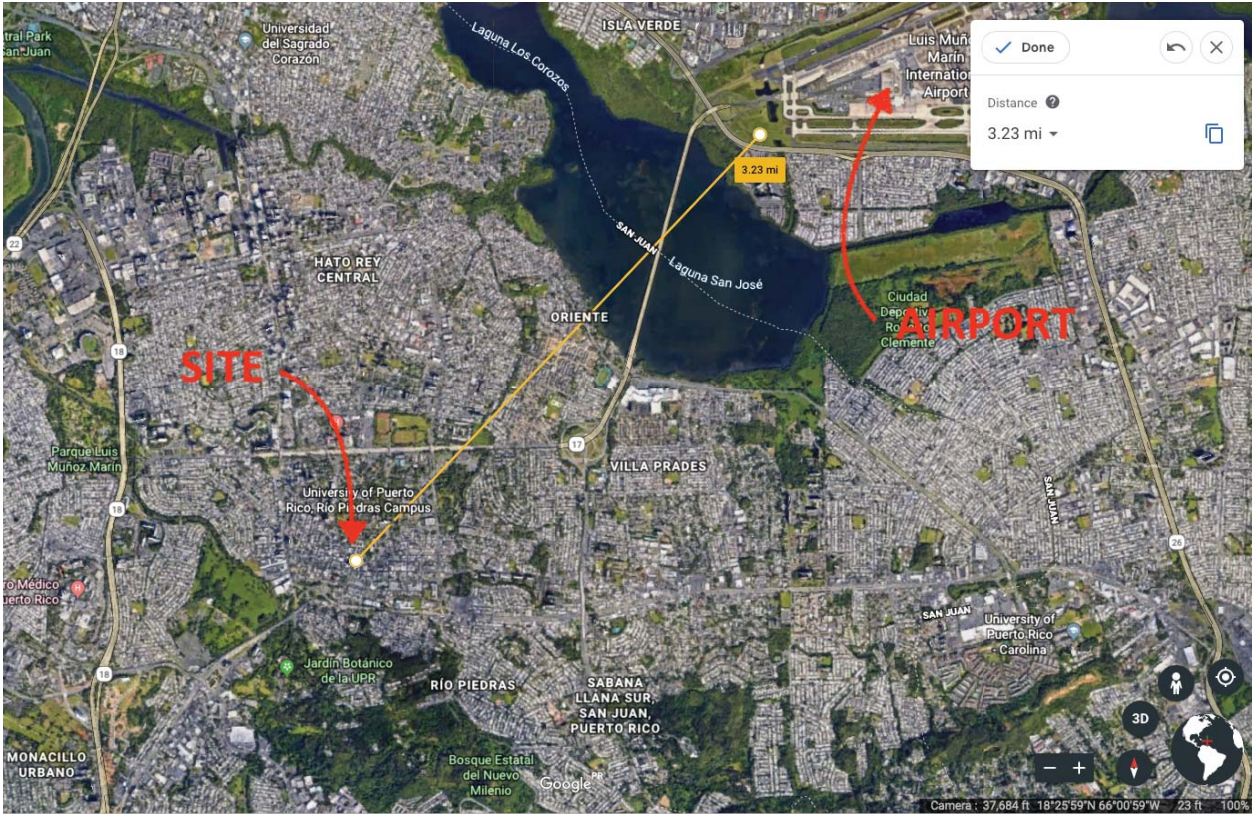


Orlando Franco Vargas
Director

Cc Andrés García Martinó



Exhibit No. 9a
Airport Hazards – Distances



SOURCE: Google Earth

Exhibit No. 9b
Airports in Puerto Rico

B-66

National Plan of Integrated Airport Systems (2019-2023)



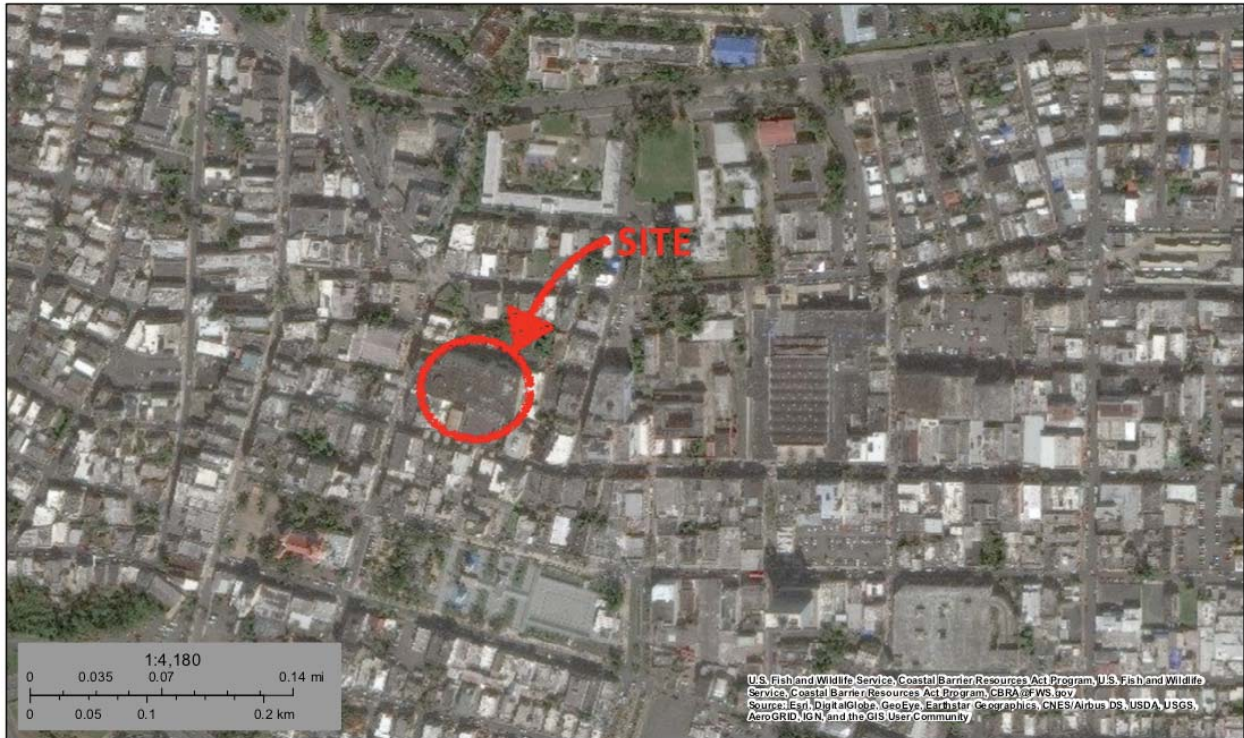
SOURCE: National Plan of Integrated Airport Systems (2019-2023)

Exhibit No. 10
USFWS - CBRS



U.S. Fish and Wildlife Service
Coastal Barrier Resources System

CBRS



June 12, 2019

-  CBRS Buffer Zone
-  System Unit
- CBRS Units**
-  Otherwise Protected Area

This map is for general reference only. The Coastal Barrier Resources System (CBRS) boundaries depicted on this map are representations of the controlling CBRS boundaries, which are shown on the official maps, accessible at <https://www.fws.gov/cbra/maps/index.html>. All CBRS related data should be used in accordance with the layer metadata found on the CBRS Mapper website.

The CBRS Buffer Zone represents the area immediately adjacent to the CBRS boundary where users are advised to contact the Service for an official determination (<http://www.fws.gov/cbra/Determinations.html>) as to whether the property or project site is located "in" or "out" of the CBRS.

CBRS Units normally extend seaward out to the 20- or 30-foot bathymetric contour (depending on the location of the unit). The true seaward extent of the units is not shown in the CBRS mapper.

This page was produced by the CBRS Mapper

SOURCE: CBRS Mapper

Exhibit No. 11
SHPO Determination



ESTADO LIBRE ASOCIADO DE
PUERTO RICO
Oficina Estatal de Conservación Histórica
State Historic Preservation Office

November 24, 2015

José Lozada Velázquez
Manager – Multifamily Projects Division
Home Program
Puerto Rico Housing Finance Authority
P.O. Box 71361
San Juan, Puerto Rico 00936-8461

**SHPO: 09-03-15-01 DE DIEGO VILLAGE, SAN JUAN, PUERTO RICO /
APPLICATION TC2015-031 / TECHNICAL ASSISTANCE**

Dear Mr. Lozada:


Our Office received information on November 23, 2015 regarding the above referenced project. We are providing comments and recommendations as a technical assistance for this project. Please be advised that in the event that federal jurisdiction (funds, permits, assistance, licenses or guarantees) is identified for the project, De Diego Village, similar comments will be emitted.

The proposed project is located within the urban center of Río Piedras, a historic district eligible for inclusion in the National Register of Historic Places under Criterion C, for community planning and urban development. Also, there are several historic properties eligible and listed within the area of potential effects.

After a review of all of the documentation, we believe that a finding of **no adverse effect** upon this eligible historic district and the historic properties within the area of potential effects would be adequate for the proposed project.

Please note that should the Agency discover any historic including archaeological findings at any point during project implementation, you should notify the SHPO immediately. If you have any questions concerning our comments, do not hesitate to contact our Office.

Sincerely,


Diana López Sotomayor, Archaeologist
State Historic Preservation Officer

DL.S/NPT

Cuartel de Ballajá (Berceño Base),
Calle Norzagaray, Esquina Beneficencia, Viejo San Juan, P.R. 00901

PO Box 902935, San Juan, P.R. 00902-2935
Tel: 787-721-3737 Fax: 787-721-3773
www.oech.gobierno.pr



OFICINA ESTATAL DE
CONSERVACIÓN HISTÓRICA
OFICINA DEL GOBIERNO
STATE HISTORIC
PRESERVATION OFFICE
OFFICE OF THE GOVERNOR

Exhibit No. 12
ICPR Determination

Continued on next page.....

ESTADO LIBRE ASOCIADO DE PUERTO RICO



60 ANIVERSARIO
INSTITUTO de CULTURA
PUERTORRIQUEÑA

787-723-2524
PO BOX 9024184
SAN JUAN DE PUERTO RICO 00902-4184

29 de marzo de 2016

AUTORIZACION

Ing. Annette M. Fernández
Presidente
AVA Environmental Consultants
PO Box 361300
San Juan, Puerto Rico 00936-1300

z
**ESTUDIO ARQUEOLOGICO FASE IA REVISADO
PROYECTO DE DIEGO VILLAGE, LLC
CALLE DE DIEGO #61, BO. RIO PIEDRAS, SAN JUAN
CASO OGPE #2015-073021-SRA-110535
#2015-073021-REA-111333**

Estimada ingeniero Fernández:

El Programa de Arqueología y Etnohistoria ha evaluado el Estudio Arqueológico Fase IA Revisado, realizado por la Arqla. Maritza Torres Martínez.

A base de la investigación presentada, hemos determinado que al presente no se ha detectado evidencia significativa, que sugiera que el desarrollo del proyecto en cuestión pudiera causar algún tipo de impacto adverso a recursos arqueológicos.

Por lo tanto, y en virtud de la delegación para la evaluación de Fases I y II del Consejo para la Protección del Patrimonio Arqueológico Terrestre de Puerto Rico, en lo concerniente a recursos culturales **no tenemos objeción** al proyecto, según fue radicado y evaluado.

Le notificamos que esta autorización es de tipo parcial y que el proponente queda sujeto a las responsabilidades y obligaciones que impone la Ley 112 del 20 de julio de 1988, según enmendada. Esta establece que, se deberá paralizar todo tipo de actividad de excavación, movimiento y remoción de la corteza terrestre, y notificar en un plazo de veinticuatro (24) horas al Consejo, en caso de que, durante el desarrollo del proyecto, se descubra o impacte algún depósito, elemento, estructura o vestigio de naturaleza arqueológica.

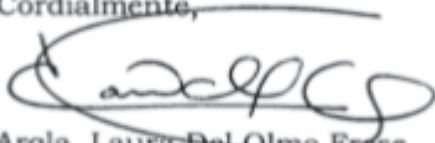
www.icp.gobierno.pr

Ing. Annette M. Fernández
29 de marzo de 2016
CASO OGPE #2015-073021-SRA-110535
#2015-073021-REA-111333
Página 2

Se le apercibe que el incumplimiento con estos requerimientos podrá ser objeto de sanciones administrativas según lo establecido en la Ley 89 y en la Ley 112.

Esta autorización tiene una **vigencia de un (1) año**.

Cordialmente,



Arqta. Laura Del Olmo Errese
Directora
Programa de Arqueología y Etnohistoria

LDOF/rmd

cf: Arqta. Maritza Torres Martínez

Exhibit No. 13
Solid Wastes Authority

Continued on next page.....

Recomendaciones

De Diego Village

Datos de Localización

De acuerdo a la información suministrada se propone una actividad: Privada en:

Dirección FísicaPASEO DE DIEGO 61 RIO PIEDRAS
San Juan Puerto Rico, 00925**Número(s) de Catastro**

087-012-549-15

Calificación

Distrito(s) de Calificación: CT-3

Distrito en el Mapa de Inundabilidad: X

Tipo de Suelo: SNS

Dueño

De Diego Village, LLC

Certificado por

Arquitecto: Andres Cermeño, Lic. No. 9089

Cabida

Cabida según escritura: 4125.44 metros cuadrados

Medioambiente

La Autoridad de Desperdicios Sólidos (ADS) y la División de Medioambiente de la Oficina de Gerencia de Permisos (OGPE) recibieron el proyecto de referencia. El mismo consiste de la construcción de un proyecto residencial de 94 apartamentos. Está localizado en la calle De Diego #61, Barrio Río Piedras Municipio de San Juan.

Luego de revisar la información suministrada, la ADS no objeta la acción propuesta, ya que la misma no tiene aspectos contrarios a la política pública de la Agencia. Sin embargo, el proponente cumplirá con las siguientes leyes y reglamentos relacionados con el manejo y disposición de los residuos sólidos y materiales reciclables:

1. Ley Núm. 70, de 18 de septiembre de 1992, Ley para la Reducción y Reciclaje de los Desperdicios Sólidos, según enmendada, establece el desarrollo e implantación de estrategias económicamente viables y ambientalmente seguras que resulten en la disminución del volumen de desperdicios sólidos que requerirá disposición final. Como parte de estas estrategias, se considera necesario modificar las prácticas de manejo y disposición existentes para reducir la intensidad de uso de los Sistemas de Reteno Sanitario (SRS) del país.
2. Reglamento para la Reducción, Reutilización y Reciclaje de Desperdicios Sólidos (Reglamento Núm. 6825 de 15 de junio de 2004), según enmendado. Aplicará a toda persona, natural o jurídica, ya sea municipios, cooperativas, industrias, comunidades, condominios, complejos de vivienda vertical tipo "walk-up", residenciales público, agencias gubernamentales, empresas o instituciones privadas (comercios y organizaciones sin fines de lucro) y empresas comunitarias que generen o manejen desperdicios sólidos, que contengan material reciclable, dentro de la jurisdicción del Estado Libre Asociado de Puerto Rico.
3. Ley Núm. 136 de 25 de julio de 2000, según enmendada, establece que: toda obra que comience a partir de 1 de julio de 2001, se utilicen reductores de velocidad fabricados con materiales reciclados manufacturados en Puerto Rico. (aplica área de estacionamiento).
4. Ley para Utilizar Neumáticos Desechados y Triturados Fabricados en Puerto Rico (P.R.) en las Áreas de Juego de Niños, Ley Núm. 191 de 30 de julio de 1999. Ordena que en toda nueva construcción, a partir del 1ro de enero del 2000, que tenga en sus diseños establecer áreas de juego para niños, se utilice gravilla o losas de goma fabricadas de neumáticos desechados y triturados en P. R.
5. Reglamento Conjunto para la Evaluación y Expedición de Permisos Relacionados al Desarrollo y Uso de Terrenos (Reglamento Conjunto), según enmendado. El proponente cumplirá con la información requerida, según lo dispuesto en:
 - a. Capítulo 9, Procedimientos Adjudicativos: de los Permisos. Regla 9.2 Permisos de demolición Sección 9.2.1 Requisitos de Presentación (f), Regla 9.3 Permiso de construcción. Sección 9.3.2. (e) Plan de Reciclaje.
 - b. Capítulo 44 Corte, Poda y Forestación Regla 44.1 Disposiciones Generales. Sección 44.1.3 (c) En el caso de corte y poda, se deberá presentar alternativas para el manejo y disposición del material vegetativo generado, conforme al Capítulo IX del Reglamento para la Reducción, Reutilización y Reciclaje de Desperdicios Sólidos, según enmendado (Reglamento 7940 de 2 de noviembre de 2010).
 - c. Capítulo 46, Desperdicios Sólidos Regla 46.1 Disposición General: Sección 46.1.1 Disposición de Desperdicios Sólidos No Reciclables. a. Los recipientes comunes para disponer de los desperdicios no reciclables se colocarán en los patios posteriores o laterales de los edificios. Se construirán verjas que los disimulen a la vista desde la calle o en propiedades colindantes. Sección 46.1.2 Recuperación de Materiales Reciclables en Complejos de Viviendas. Sección 46.1.5 Requerimiento y Expedición de Permiso Relacionado con Centros de Recuperación de Materiales Reciclables. Sección 46.1.6 Recipientes/Contenedores/Receptáculos en los

Recomendaciones

De Diego Village

CRMR. Presentar evidencia de aprobación de la ADS del Plan de Reducción, Reutilización y Reciclaje y el Informe Trimestral de Reciclaje de los materiales generados durante la etapa de construcción. Para obtener el formulario puede acceder nuestra página electrónica <http://www.ads.pr.gov>. Este se completará y entregará a la Oficina de la ADS o vía correo electrónico construccion@ads.pr.gov. El desarrollador será responsable de notificar al contratista del proyecto el cumplimiento de esta Ley. Esta regla aplicará igualmente a la fase de operación del proyecto.

La aprobación del Plan para la fase de construcción, es requisito para otorgar el Permiso de Construcción, otorgado por la Oficina de Gerencia de Permisos (OGPE). El desarrollador o proponente proveerá un plano de localización del (los) Centros de Recuperación de Materiales Reciclables dentro del proyecto a ser desarrollado y una hoja de detalles de (las) área(s) designada(s) para la recuperación y separación de los materiales reciclables. Este incluirá las dimensiones, capacidad y distribución de los recipientes comunes para los residuos sólidos y los materiales reciclables. Los planos serán certificados por un profesional licenciado.

En la escritura matriz se incluirán las especificaciones y reglamentaciones para el manejo, recogido y disposición de los materiales potencialmente reciclables. Ésta establecerá el compromiso que tendrán los residentes de instituir y mantener en operación los programas de reciclaje.

Los siguientes aspectos serán incorporados en el proyecto:

1. Notificar al Coordinador de Reciclaje Municipal sobre las áreas designadas para la recuperación y disposición de los materiales reciclables. Si el municipio tiene recogido de materiales reciclables en el área, deberá incluir el mismo.
2. Indicar el responsable del recogido y disposición de los desperdicios sólidos (privado o municipal).
3. En el área de estacionamiento utilizar 'wheel stop' fabricados con neumáticos desechados.
4. Implantar técnicas de prevención de contaminación:
 - Utilizar productos sin materiales tóxicos.
 - Emplear materiales reusables o reciclables.
 - Mantener los contaminantes segregados.
 - Conservar el agua y los recursos energéticos.
 - Rotular recipientes y contenedores, apropiadamente, para lo que estén designados.

Las recomendaciones emitidas aplican a los hechos presentados y evaluados al momento. La ADS y OGPE se reservan el derecho de reevaluar y modificar los mismos en el caso de surgir información oficial que identifique que las condiciones han cambiado, o cuando los comentarios hayan sido emitidos bajo premisas falsas. Además, la ADS tiene la facultad de solicitar cualquier información adicional que entienda pertinente y que de conformidad con las leyes y reglamentaciones vigentes, garantice el interés público y la protección del ambiente.

Condiciones Especiales

NINGUNA

Condiciones Generales

Esta recomendación es solamente aplicable a la situación de hechos y los datos según presentados y evaluados en el caso. La OGPE se reserva el derecho de reevaluar, variar o modificar el mismo en cualquier momento anterior a la emisión del permiso o la acción administrativa correspondiente por parte de la agencia solicitante o proponente cuando surja nueva información oficial específica estableciendo que el derecho aplicable o las condiciones ambientales en el predio han cambiado sustancialmente, o cuando la recomendación original se emitió bajo premisas falsas o fraudulentas.

Las vigencias de las diferentes agencias del proceso de recomendación serán las establecidas en los comunicados que estas emiten conforme a sus reglamentos.

Firma / Sellos

Fecha de Expedición:

01/SEP/2015



Exhibit No. 14
Determinacion de Cumplimiento Ambiental

Continued on next page.....

Determinación de Cumplimiento Ambiental para Evaluación Ambiental

De Diego Village

DATOS DE DETERMINACIÓN

Presentado por
Municipio Autónomo de San JuanNúmero de Caso
2015-DEA-00108
15OP-26811EA-HRSDirección Física
Calle De Diego # 61 Río Piedras
San Juan, Puerto RicoCasos de Referencia
2015-077368-REA-111333
2015-073021-SRI-110967
2015-073021-SRI-110380
2015-073021-SRI-109626
2015-073021-SRA-110535Número de Catastro
087-012-549-15

ACCIÓN PROPUESTA

La Acción Propuesta consiste en un proyecto: Residencial-Comercial Privado
El mismo tiene los siguientes componentes:

Calificación

Distrito(s) de Calificación: CT-3
Accesos: Públicos
Zona de Inundabilidad: X
Tipo de Suelo: SNSMovimiento de tierra
2,500 m³Desperdicios sólidos
Tipo: No PeligrososCabida del proyecto: 4,077 m²
Cabida a desarrollarse: 4,077 m²Estacionamientos
113 espacios

Servidumbres existentes

Acueductos (AAA): Si
Alcantarillado (AAA): Si
Electricidad (AEE): Si
Vía de acceso: Si
Otros: baños portátiles (construcción)Generadores de Electricidad de Emergencia
¿Conlleva Generadores? Si

Descripción

Se propone la construcción de un proyecto residencial multifamiliar y comercial. El propósito del proyecto es proveer viviendas públicas de interés social para cubrir las necesidades de viviendas para personas y/o familias de bajos recursos en el Municipio de San Juan y contará con un área comercial, promoviendo la revitalización del área de Río Piedras. El proyecto se llevará a cabo en un área previamente impactada, en la que se encuentra un edificio comercial de aproximadamente 134,507 pies cuadrados, el cual será demolido por el actual dueño previo a la transacción de compra venta del solar. La demolición de dicho edificio no forma parte de este proyecto. El proyecto consiste de dos torres de viviendas conectadas entre sí. La Torre A, que ubicará al este del solar constará de 10 niveles, 3 de los cuales serán para estacionamiento y 7 para viviendas, y la Torre B al oeste del solar, tendrá 5 niveles de apartamentos. Estas estructuras estarán conectadas por un estacionamiento multipisos de 3 niveles que tendrá puentes en los tres niveles de estacionamiento hacia la Torre B y conectará directamente al estacionamiento de la Torre A. El proyecto proveerá 94 unidades de vivienda de bajo costo, 113 estacionamientos y tendrá un área bruta de construcción de 178,296 pies cuadrados. El complejo residencial tendrá facilidades de gimnasio, área de reuniones y lavandería con secadoras de gas para sus inquilinos, además de una plazoleta en el tercer nivel del estacionamiento que conecta las Torres A y B. Como parte del proyecto también se contempla un área comercial de 1,790 pies cuadrados de área bruta de piso, la cual será accesible sólo desde el Paseo de Diego y no se comunicará con el área residencial. El proyecto cuenta con toda la infraestructura necesaria para su desarrollo.

Determinación de Cumplimiento Ambiental para Evaluación Ambiental

Impactos al ambiente y medidas de mitigación

El proyecto no contempla impactos ambientales significativos más allá de los impactos temporeros asociados a la construcción, tales como la generación de polvo fugitivo, erosión y sedimentación, ruidos, entre otros. El área del proyecto es una previamente impactada. El proyecto cuenta con la Certificación de Categorización de Hábitat para Vida Silvestre emitida por el Departamento de Recursos Naturales y Ambientales, donde se categoriza el predio como Hábitat Natural con Bajo Potencial de Convertirse en Hábitat Esencial, de Alto Valor Ecológico o de Valor Ecológico (Categoría 6). Se tomarán las correspondientes medidas de control para mitigar cualquier impacto. Entre las medidas se implantará un Plan de Control de Erosión y Sedimentación (Plan CES), se mantendrán las áreas húmedas y se utilizarán camiones con toldo para el acarreo de los desperdicios generados. Se preparará un Plan de Prevención de Contaminación de Escorrentías ("Storm Water Prevention Plan") y se obtendrá el Permiso General (NPDES) para Actividades de Construcción de acuerdo con la reglamentación de la EPA. Se promoverá un programa de reciclaje y se obtendrán los correspondientes permisos tales como; Permiso de Construcción, Permiso General Consolidado, Permiso Incidental a una Obra Autorizada, entre otros. Además, se cumplirá con los requerimientos de las agencias concernientes.

DETERMINACIÓN

Luego de revisado y analizado el expediente administrativo y discutidos todos los méritos del documento ambiental, al amparo de los poderes y facultades que le confiere a esta Oficina de Gerencia de Permisos la Ley Núm. 161 de 1 de diciembre de 2009 y el Reglamento de Evaluación y Trámite de Documentos Ambientales de la JCA, en adelante RETDA, RESUELVE:

- La EA sometida por la Agencia Proponente para la Acción Propuesta cumple con todos los requisitos de la Ley sobre Política Pública Ambiental, Ley Número 416 del 22 de septiembre de 2004, según enmendada, y con el RETDA habiéndose considerado y analizado adecuadamente los impactos ambientales que conlleva la acción, se aprueba el documento ambiental presentado dando así por terminado el proceso de evaluación del documento ambiental de referencia.
- De conformidad con el RETDA, las medidas de mitigación expresadas en el documento ambiental serán obligatorias y constituirán las medidas mínimas a tomarse en consideración para proteger el ambiente. La Agencia Proponente requerirá a las agencias con jurisdicción que incluyan las medidas de mitigación como condición indispensable de sus permisos.
- La Agencia Proponente deberá procurar que al momento de llevarse a cabo el desarrollo del Proyecto, se observen y consideren adecuadamente las recomendaciones emitidas por los Gerentes de Permisos. Asimismo, la Agencia Proponente será responsable de velar que la acción, de llevarse a cabo, se desarrolle acorde con la información suministrada en el documento ambiental presentado apercibiéndose que los permisos que administran las entidades gubernamentales en relación al cumplimiento de las mismas están supeditados a la información y datos contenidos en documento ambiental.
- Si luego de haberse dado cumplimiento con el Artículo 4(B) de la Ley Núm. 416 surgieran variaciones sustanciales en la acción propuesta, la Agencia Proponente será responsable de evaluar dichos impactos mediante el correspondiente documento ambiental que entienda pertinente.

Recomendaciones y/o Comentarios del Director de la División de Evaluación de Cumplimiento Ambiental

1. Tendrá que obtener de la OGPe el Permiso General Consolidado.
2. Previo a la realización de este proyecto, la demolición del edificio existente deberá contar con el correspondiente documento ambiental y los permisos requeridos para realizar dicha acción.
3. Someter el Permiso General que establece el Reglamento para el Trámite de los Permisos Generales que incluye un Permiso para Fuente de Emisión (PFE) en el caso de generadores de electricidad con capacidad mayor de diez (10) caballos de fuerza y una operación no mayor de quinientas horas al año. De tener el generador una operación mayor de quinientas horas al año, tendrán que someter el Permiso General que establece el Reglamento para el Trámite de los Permisos Generales que incluye un Permiso para Fuente de Emisión (PFE) de la Junta de Calidad Ambiental.

Determinación de Cumplimiento Ambiental para Evaluación Ambiental

4. Tendrá que cumplir con las correspondientes disposiciones del Reglamento Conjunto para la Evaluación y Expedición de Permisos relacionados al Desarrollo y Uso de Terrenos, Capítulo 43 Extracción, Excavación, Remoción y Dragado de los Componentes de la Corteza Terrestre y Capítulo 44 Corte, Poda y Forestación.
5. Con respecto a las facilidades de lavandería, tendrán que consultar con el Área de Calidad de Aire de la Junta de Calidad Ambiental, para verificar si es necesario obtener los correspondientes permisos otorgados por el Área de Calidad de Aire de la Junta de Calidad Ambiental, a tenor con el Reglamento para el Control de la Contaminación Atmosférica, vigente.
6. Tendrán que cumplir con los requerimientos del Instituto de Cultura Puertorriqueña (ICP). No podrá llevarse a cabo ningún movimiento de tierra, limpieza de terreno, demolición o construcción sin la previa autorización final del Programa de Arqueología y Etnohistoria del ICP.
7. Someter al Área de Calidad de Agua de la Junta de Calidad Ambiental un Plan de Emergencia, a tenor con el Reglamento de Estándares de Calidad de Agua (RECA) para prevenir y controlar derrames, para el (los) tanque (s) para el almacenamiento de combustible diésel.
8. Cumplir con el Reglamento para el Control de la Contaminación por Ruido de la Junta de Calidad Ambiental, en lo relacionado al nivel de sonido máximo permitido.
9. El almacenaje, manejo y disposición de los desperdicios sólidos, tiene que realizarse en conformidad con el Reglamento para el Manejo de los Desperdicios Sólidos No Peligrosos de la Junta de Calidad Ambiental, vigente.
10. Tendrá que confirmar que el servicio de transportación que van a utilizar para el acarreo de las aguas usadas y cualquier material excedente de corteza terrestre a ser generados durante la construcción tenga la debida autorización del Área de Control de Contaminación de Terrenos de la Junta de Calidad Ambiental.
11. Cumplir con los requerimientos de las agencias concernientes y con todas las recomendaciones emitidas para el proyecto.
12. Para la descarga de escorrentía durante la construcción, tendrán que consultar con la Agencia Federal para la Protección Ambiental, para verificar si dicha descarga requiere un permiso NPDES de acuerdo al Código Federal de Reglamentación número 40, Sección 122.26.
13. Tomar las medidas necesarias para evitar que residuos de sustancias orgánicas e inorgánicas tales como: aceites, combustibles u otras sustancias químicas, puedan ser arrastradas por la escorrentía y ganen acceso a cualquier cuerpo de agua o al sistema pluvial.
14. Las recomendaciones y requisitos presentados en esta comunicación, no eximen de cualquier otro requerimiento o permiso de esta Oficina u otras agencias concernidas, que sean aplicables a la acción propuesta.

CONDICIONES GENERALES

Una parte adversamente afectada por una actuación, determinación final o resolución podrá presentar una moción de reconsideración, dentro del término jurisdiccional de veinte (20) días contados a partir de la fecha de archivo en autos, de copia de la notificación de la actuación, determinación final o resolución. Presentada la moción, la división correspondiente de la Oficina de Gerencia de Permisos, el Profesional Autorizado, o el Municipio Autónomo con Jerarquía de la I a la V, elevará a la división de reconsideración de la OGPe copia certificada del expediente del caso, dentro de los diez (10) días naturales siguientes a la radicación de la moción.

La parte adversamente afectada notificará copia de la moción de reconsideración a las partes y a los intervinientes que hayan sido autorizados, dentro de las cuarenta y ocho (48) horas de haber radicado la moción. El requisito de notificación es de carácter jurisdiccional. En la moción, la parte que presenta la misma certificará a la Oficina de Gerencia de Permisos su cumplimiento con este requisito. La notificación podrá hacerse por correo o por cualquier medio electrónico que se establezca en el Reglamento Interno.

Determinación de Cumplimiento Ambiental para Evaluación Ambiental

La Oficina de Gerencia de Permisos, dentro de los quince (15) días de haberse presentado la moción de reconsideración deberá considerarla. Si la rechazare de plano o no actuare dentro de los quince (15) días, el término para solicitar revisión judicial comenzará a correr nuevamente desde que se notifique dicha denegatoria o desde que expiren esos quince (15) días, según sea el caso. Si se tomare alguna determinación en su consideración, el término para solicitar revisión empezará a contarse desde la fecha en que se archive en autos una copia de la notificación de la resolución de la agencia resolviendo definitivamente la moción de reconsideración. Tal resolución deberá ser emitida y archivada en autos dentro de los noventa (90) días siguientes a la radicación de la moción de reconsideración. Si la agencia acoge la moción de reconsideración pero deja de tomar alguna acción con relación a la moción dentro de los noventa (90) días de ésta haber sido radicada, perderá jurisdicción sobre la misma y el término para solicitar la revisión judicial empezará a contarse a partir de la expiración de dicho término de noventa (90) días salvo que la agencia, por justa causa y dentro de esos noventa (90) días, prorrogue el término para resolver por un período que no excederá de treinta (30) días adicionales.

La moción de reconsideración NO será requisito jurisdiccional para solicitar la revisión judicial. Una parte adversamente afectada por una orden o resolución final de la Oficina de Gerencia de Permisos podrá presentar una solicitud de revisión ante el Tribunal de Apelaciones, dentro de un término de treinta (30) días contados a partir de la fecha del archivo en autos de la copia de la notificación de la orden o resolución final de la agencia o a partir de la fecha aplicable cuando el término para solicitar la revisión judicial haya sido interrumpido mediante la presentación oportuna de una moción de reconsideración. La parte notificará la presentación de la solicitud de revisión a la agencia y a todas las partes dentro del término para solicitar dicha revisión. La notificación podrá hacerse por correo.

FIRMAS/SELLOS

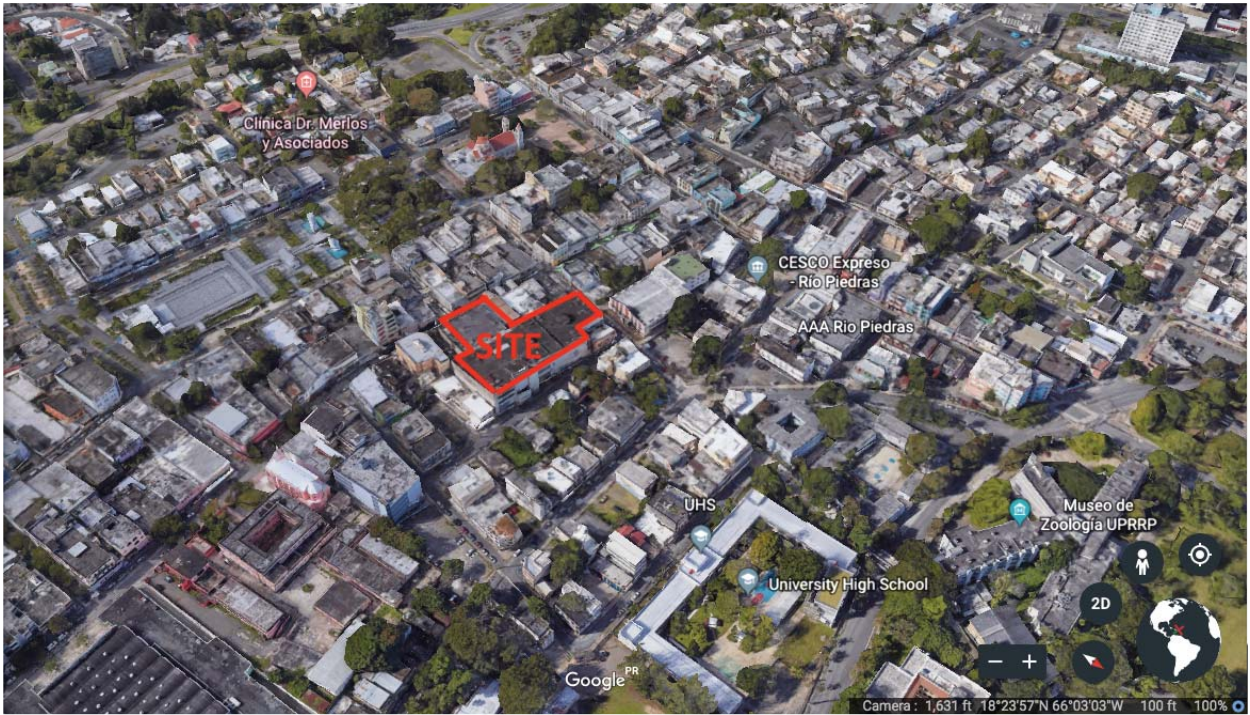
CERTIFICO: Que he notificado copia fiel y exacta de la presente determinación con sus anejos, bajo mi firma, a la Agencia Proponente.

En San Juan, Puerto Rico hoy
27 de octubre de 2015



Arq. Alberto Lastra Power
Director Ejecutivo

Exhibit No. 15
Existing Conditions







SOURCE: Google Earth & Site Visits

APPENDIX B – Additional Studies and Reports

Exhibit A	Archaeological Study	See Attachments
Exhibit B	Noise Assessment	See Attachments
Exhibit C	Phase 1 Environmental Assessment	See Attachments
Exhibit D	ACM and LBP Assessment	See Attachments

De Diego Village, L.L.C.
2015-031
Doc. Ref. ID - II.021 Archaeological Study

I.A.C.

PMB # 411 PO Box 4960
Caguas, PR 00726-4960

Investigaciones Arqueológicas Caribe, Inc. y/o Maritza Torres Martínez, Arqueóloga

EVALUACIÓN ARQUEOLÓGICA DE RECURSOS CULTURALES


FASE 1A - AMBIENTAL OGP# 2015 -073021-SRA-110535

PROYECTO DE DIEGO VILLAGE, LLC
Barrio Rio Piedras, Sector pueblo,
Calle Paseo de Diego No. 61, San Juan, Puerto Rico



SOMETIDO A
AVA ENVIRONMENTAL CONSULTANTS, INC.

Catarata D8 El Remanso
San Juan, Puerto Rico 00926


Maritza Torres-Martínez
Arqueóloga & Historiógrafa
Investigadora Principal

Lunes, 21 de septiembre de 2015

Preámbulo

Entidad proponente

De Diego Village, LLC
P.O. Box 362374
San Juan, PR 00936-2374
Teléfono: (787) 758-6415

Dueño del edificio y propiedad

Plaza De Diego S.E.

Título de la Acción Propuesta

Proyecto residencial, multifamiliar De Diego Village, LCC.- Desarrollo que propone la construcción de interés social que proveerá 94 unidades de vivienda de bajo costo y 113 estacionamientos para familias de bajos recursos en el Municipio de San Juan. Contará con un área comercial, promoviendo la revitalización del área de Río Piedras, el cual se concentrará dentro de un área rústica de construcción, de 4, 077 metros cuadrados (cabida del terreno y proyecto = 1 acre)

Entidad de Ingeniería Ambiental

AVA Environmental Consultants, Inc.
Annete Fernández
Catarata D8 El Remanso
San Juan , Puerto Rico 00926

Identificación de Documento

Evaluación de Recursos Culturales Fase 1A - Ambiental
Parte del Documento Ambiental Principal

Documento elaborado por

Maritza Torres-Martínez, Arqueóloga e Historiógrafa, Investigadora Principal
Yaritza Fontáñez-Torres, Historiadora e Investigadora Auxiliar de Archivos

Fecha de circulación Lunes, 21 de septiembre de 2015

Proyecto De Diego Village, LLC.

TABLA DE CONTENIDO

Resumen Ejecutivo	4
1. Introducción	5
2. Objetivos de Reglamento, Investigación Documental y Reconocimiento Preliminar	6
3. Localización del proyecto	6
A. Localización de la propiedad	6
B. Historial según el Registro de la Propiedad de San Juan II	8
4. Entorno Ambiental	9
4.1 Territorio geográfico	9
4.2 Topografía	9
4.3 Límites colindantes	9
4.4 Sistema hidrográfico, clima y escorrentías	9
4.5 Barrios de San Juan	11
4.6 Clima y lluvia	13
4.7 Geología de los suelos	13
4.8 Uso de los terrenos	14
4.9 Flora y Fauna	14
5. Metodología de Investigación e Inspección	14
A. Investigación documental	14
B. Inspección preliminar visual	15
6. Investigación de Archivos Histórico-Arqueológica	15
A. Síntesis Histórica de San Juan y Río Piedras con la identificación de los sitios histórico-arqueológicos de importancia arquitectónica, más cercanos al sitio bajo estudio	15
a.1. Sitios histórico-arqueológicos de importancia arquitectónica, más cercanos con la distancia aproximada al sitio bajo estudio	18
B. Investigación interagencial Yacimiento Santa Rita	20
C. Trabajos arqueológicos consultados	21
7. Síntesis Cultural de Puerto Rico	21
8. Antecedentes Arqueológicos	23
9. Conclusiones y Recomendaciones	41
10. Referencias Bibliográficas Consultadas	43
Apéndice de Planos Generales	46
Apéndice de Visuales Aéreas Cronológicas	50
Apéndice de Fotos del Edificio Existente	58
Tabla con otros estudios consultados	71
Certificación	79

INDICE DE FOTOS

Foto 1: Vista parte frontal del edificio.

Foto 2: Vista frontal en continuidad.

Foto 3: Vista del edificio parte del frente superior.

Foto 4: Otra vista parte superior.

Foto 5: Vista del edificio parte superior frontal véase detalles de ventanas y azulejos.

Foto 6: Vista edificio parte superior frontal véase detalles del sistema de alumbrados.

Foto 7: Entrada principal del edificio.

Foto 8: Véase edificio y su anexo a otro

Foto 9: Véase edificio más de cerca y su anexo a otro.

Foto 10: Véase otras entrada al edificio.

Foto 11: Véase detalle del edificio en su parte superior.

Foto 12: Véase edificio más de cerca y su anexo a otro.

Foto 13: Edificio desde otra calle y su anexo a otro.

Foto 14: Véase edificio desde otro ángulo.

Foto 15: Véase edificio desde otra calle y ángulo completo

Foto 16 a y b: Otra vista del edificio desde otro ángulo

Foto 17 a y b: Detalles del edificio desde otro ángulo

Foto 18 a y b: Detalles del edificio desde otro ángulo

Foto 19: Detalles del edificio desde otro ángulo.

Foto 20a y b: Detalles del edificio desde otro ángulo vease su altura.

Foto 21 a y b: Detalles del interior del edificio ascensor y pisos

Foto 22 a y b: Detalles del interior del edificio pasillos.

Foto 23 a y b: Detalles del interior del edificio pasillos, escaleras y cuarto.

Foto 24 a, b, c y d: Detalles al interior, pasillos, barandas, sistema eléctrico etc.

Foto 25 a, b, c y d: Detalles del interior del edificio parte oscura pasillos, barandas sistema eléctrico etc.

RESUMEN EJECUTIVO

De Diego Village, LCC., se encuentra en proceso de compraventa de la propiedad ubicada en el No. 61 de la calle Paseo de Diego, en el sector pueblo, del Barrio Rio Piedras, en San Juan, Puerto Rico. Propone la construcción de un proyecto que proveerá 94 unidades de vivienda de bajo costo y 113 estacionamientos, el cual se concentrará dentro de un área rústica de construcción de 178,296 pies cuadrados. Éste consistirá de dos torres de vivienda conectadas entre sí. La Torre A, que ubicará al este del solar constará de 10 niveles, 3 de los cuales serán para estacionamiento y 7 para viviendas, y la Torre B al oeste del solar, tendrá 5 niveles de apartamentos. Estas estructuras estarán conectadas por un estacionamiento multipisos de 3 niveles que tendrá puentes en los tres niveles de estacionamientos hacia la torre B y conectará directamente al estacionamiento de la Torre A. El complejo residencial tendrá otras facilidades de uso entre las que se encuentran lavandería y recreación. Contempla un área comercial de 1,790 pies cuadrados de área rústica de piso, la cual estará separada. Ésta será accesible sólo desde la calle Paseo de Diego, por lo cual no se comunicará con el área residencial.

Este estudio de investigación histórica y arqueológico-ambiental se concentró en los requisitos del Reglamento no. 7069, que provee los estándares investigativos y metodologías requeridas por la agencia gubernamental para el nivel de Fase 1A denominada *Investigación Documental y Reconocimiento Preliminar*. Entre estos estándares se encuentran detallados, en referencia a la investigación, los objetivos, métodos y pasos a seguir en la investigación e inspección visual preliminar, así como presentación y formato del informe a redactar, que incluye disposiciones generales y concluir, además de recomendar. El estudio finalizado para el proyecto en referencia, se basa en la investigación con los resultados obtenidos y recomienda y finalmente exhorta el visto a bueno este proyecto.

1. INTRODUCCIÓN

1.1 Las entidades "AVA Environmental," a través de la Ing. Annette Fernández y Maritza Torres, Martínez, Historiógrafa y Arqueóloga Profesional Registrada, acuerdan llevar a cabo los trabajos de Fase 1A para el Documento Ambiental del propuesto proyecto, **De Diego Village LLC.**, en el Barrio Rio Piedras, de San Juan, Puerto Rico. Nuestro trabajo está basado en el Reglamento #7069 (antes #4643 enmendado) de arqueología que provee los estándares para la una investigación documental de las fuentes arqueológico-ambientales e históricas disponibles sobre su área de estudio y de la región; así como un reconocimiento o investigación preliminar del sitio físico y área regional bajo estudio. La arqueología está regulada por la ley #112 estatal, conocida como Ley de Protección del Patrimonio Arqueológico Terrestre de Puerto Rico, parte del proceso de permisos gubernamental delegado a la Ley 161 para Reforma del Proceso de Permisos.

Expresa la sección primera de la ley 112:

“se declara patrimonio del pueblo de Puerto Rico todo sitio, objeto, yacimiento, artefacto, documento o materia arqueológico que sea reliquia del pasado del hombre, ya sea material de la naturaleza, o ya sea construido por el hombre; que exista o se encuentre en o bajo la superficie de la tierra, en la jurisdicción del Estado Libre Asociado de Puerto Rico”.

La ley 112 establece ciertas obligaciones respecto a toda obra de excavación, construcción y reconstrucción que se realice en Puerto Rico, además de fijar penalidades. Para los fines de esta reglamentación, se identifica como recursos arqueológicos aquellos materiales, objetos, áreas de actividades, estructuras precolombinas e históricas, elementos arquitectónicos y obras de

ingeniería, entre otros, que puedan encontrarse sobre la superficie o en el subsuelo del área de un proyecto de construcción y/o en sus alrededores inmediatos.

2. OBJETIVOS DE REGLAMENTO, INVESTIGACIÓN DOCUMENTAL Y RECONOCIMIENTO PRELIMINAR

2.1 Identificar los recursos arqueológicos ya conocidos.

2.2 Explicación del uso y condiciones del terreno, impactos previos y aspectos medioambientales relevantes.

2.3 Definir el impacto, de haberlo, que causaría el proyecto sobre los recursos arqueológicos conocidos o potenciales que se encuentren en los límites o en la periferia del área bajo estudio.

2.4 Producir un informe escrito detallado de carácter técnico, donde explique objetivos específicos, metodología y resultados de la investigación documental y de la inspección visual.

2.5 Incluir en el informe una documentación fotográfica, mapas topográficos y fotos aéreas de años anteriores utilizadas en la consideración del estudio.

3 LOCALIZACIÓN DEL PROYECTO E HISTORIAL DE LA PROPIEDAD

A. Localización de la propiedad

3.1 Barrio Rio Piedras del Municipio de San Juan, Puerto Rico. Es un municipio costero y se localiza al extremo norte de Puerto Rico, frente al Océano Atlántico.

3.2 El proyecto se localiza en la Calle Paseo de Diego No. 61 del Sector pueblo.



Vista aérea de la ubicación de la huella de la propiedad



Mapa topográfico (sección) modificado en su tamaño

Proyecto De Diego Village, LLC.

B. Historial según el Registro de la Propiedad de San Juan II

La finca número #34979 se ha examinado en los folios #244 y 245 vltto del tomo #1315 hasta la inscripción décima y última. De acuerdo a las inscripciones consultadas, esta finca es descrita como urbana, solar de forma irregular, ubicada en el término municipal de San Juan, demarcación de Rio Piedras, Puerto Rico, con una cabida superficial de 4,077.838 metros cuadrados. Colindando por el NORTE, con Enrique Hernández y la Calle del Pilar en 86.552 metros cuadrados, por el SUR, con la Calle Paseo de Diego, Luis G. Hernais, Antonio Gómez de Argüero y José Martínez Llomíc en 88.626 metros cuadrados, por el OESTE, con Enrique Hernández, Luis G. Hernais y la Calle Bumbaugh en 62.813 metros, y por el ESTE, con Pilar Gómez y Luis Valle Toledo en 69.578 metros.

La propiedad aparece inscrita a favor de Plaza De Diego S.E., por compra a PPD Properties Corporation, según consta en la escritura #14 otorgada en San Juan, Puerto Rico, el 8 de abril de 1992, según informa la inscripción octava. Las demás inscripciones revisadas refieren a un gravamen hipotecario, así como otras modificaciones en cuanto al principal garantizado, pagaré y nuevo balance e intereses de la hipoteca realizados en 1993 modificados en la décima y última inscripción. Fueron examinados todos los libros del registro de la Propiedad relacionados, así como públicos relativos a la descripción, títulos y cargas de esta propiedad, encontrándose la misma libre de servidumbre y condiciones restrictivas.

Fueron revisados los Registros de embargos, sentencias, gravámenes, contribuciones federales, registro de embargo del Estado Libre Asociado creado por la Ley 12 del 20 de enero de 2010 y la bitácora electrónica. Debido al sistema de bitácora electrónica utilizado en las facilidades del Registro, no podemos determinar la existencia de algún otro documento adicional relacionado con esta finca.

4. ENTORNO AMBIENTAL

4.1 **Territorio geográfico** - Como municipio costero, San Juan posee un territorio que aumentó con la última inclusión de **Río Piedras** como Barrio, y ahora comprende aproximadamente cerca de 123,9 km², tamaño actual de lo que equivale a un crecimiento de 765%. En 1823, Río Piedras ocupaba una superficie aproximada a las 48 millas cuadradas, las cuales equivalen a 32,500 cuerdas.

4.2 **Topografía** - Topográficamente consta de una superficie casi totalmente llana. Se ubica en la región de la llanura costera del Norte y en la zona cársica. Las tierras más elevadas se encuentran hacia el Sur, principalmente en los Barrios Cupey y Caimito.

4.3 **Límites colindantes** - Delimitado por el NORTE con el Océano Atlántico, por el SUR con Aguas Buenas y Caguas, por el OESTE con Guaynabo, y por el ESTE con Carolina y Trujillo Alto.

4.4 **Sistema hidrográfico, clima y escorrentías** - Como parte del sistema hidrográfico del Barrio Río Piedras, es el propio río Piedras, que nace a unos 150 m de altitud y fluye hacia el norte en un ambiente tropical a lo largo de 16 km. Sus cabeceras se encuentran en el Barrio Caimito de San Juan, y a medida que fluye hacia el Canal Martín Peña (por donde entra la Bahía de San Juan), pasa por los distritos de Río Piedras, Hato Rey, y Puerto Nuevo del área metropolitana. Otros dos ríos, también delimitan el área metropolitana: el Bayamón, al oeste, y el río Grande de Loíza, al este. Además, el río Puerto Nuevo nace entre el Piedras y el Bayamón. El río Puerto Nuevo desemboca en el río Piedras y, junto con el Bayamón, están muy influenciados por el desarrollo urbano y han sufrido cambios de sus cauces originales de manera significativa. El río Piedras da nombre a la zona que atraviesa, la región y la cuenca hidrográfica del río Piedras en gran parte

marcan el límite del territorio. Veintisiete (27) arroyos (o quebradas) drenan la cuenca del río Piedras, altamente urbanizada en el Área Metropolitana de San Juan.

La cuenca del Río Piedras incluye un área de captación de aproximadamente 26 mi² en la parte norte de la Zona Metropolitana de San Juan, incluyendo sectores en Guaynabo. El Río Piedras se origina en las laderas de las montañas que separan a Trujillo Alto de San Juan, formado por las quebradas Los Guanos y Las Curías, a elevaciones de hasta 640 pies. Esta última quebrada alimenta el Embalse Las Curías en la parte alta de la cuenca. Este embalse fue construido en 1946 para suplir agua potable a la Zona Metropolitana, formado por una presa de tierra y hormigón, con una capacidad inicial de 1,120 acres-pies. El embalse, ahora en desuso, está casi totalmente lleno de sedimentos. Aguas abajo del embalse, el río discurre hacia el norte hasta la vecindad del Jardín Botánico y la Estación Experimental en Río Piedras, alimentado por varias quebradas menores, incluyendo la Guaracanal.

Una segunda represa en hormigón se levanta en el cauce, desde donde anteriormente hasta la década de 1960 se suplía agua a una pequeña planta de filtración operada por la AAA. Desde la Estación Experimental, el río fluye por una serie de canales en concreto hacia la zona de Hato Rey y la Bahía de San Juan. La Quebrada Margarita, que drena la parte oeste de la cuenca, es su tributario principal en la Zona Metropolitana. La mayor parte de la cuenca es urbana, excepto las zonas altas al sur de la Estación Experimental, donde la cubierta vegetal es abundante. La población de la cuenca en el 2004 era de 198,200 habitantes, principalmente en parte de la zona urbana de San Juan.

La producción promedio de escorrentía en la cuenca es de aproximadamente 61,920 acres-pies por año, tomando en cuenta la evapotranspiración e infiltración. No existen tomas de agua en el Río Piedras, y el total de la escorrentía descarga a la Bahía de San Juan. Durante lluvias intensas, las crecientes en el río inundan grandes extensiones urbanas en Hato Rey y Puerto Nuevo. El DRNA, con la

asistencia del *USCOE*, lleva a cabo al presente un proyecto de control de inundaciones mediante la canalización del cauce del río aguas abajo de la Estación Experimental en Río Piedras. Tampoco ocurren descargas de plantas de tratamiento de aguas usadas o industriales directas al cauce. La AAA opera la planta de tratamiento de aguas usadas regional primaria de Puerto Nuevo en la vecindad de la desembocadura del río a la Bahía de San Juan, y el efluente de la misma (promedio de 56.6 mgd) se descarga al Océano Atlántico a través de un emisario submarino al oeste de la bahía.

4.5 Barrios de San Juan - Actualmente, el Municipio de San Juan está compuesto por dieciocho (18) barrios (distritos), siendo el barrio San Juan Antiguo, conformado por la isleta de San Juan, el primero en constituirse dentro de esta municipalidad en el año 1521. Para entonces el municipio contaba con una superficie territorial de aproximadamente 2,6 km². Posteriormente, en 1863, se anexó Santurce haciendo que el territorio de la ciudad capital aumentara en más de un 600% a 16,2 km². Este barrio formaba parte del entonces diluido municipio de San Mateo de Cangrejos. Los otros barrios de San Mateo, entiéndase los de Cangrejos y Hato Rey, fueron repartidos entre los municipios de Carolina y Río Piedras respectivamente.

La última gran expansión del Municipio de San Juan ocurre en el año 1951 mediante el Proyecto Legislativo 177,¹ donde como producto del referéndum impulsado por el entonces gobernador, Luis Muñoz Marín, se anexa la municipalidad de **Río Piedras**, como Barrio, al Municipio de San Juan.

¹ Río Piedras fue incorporado al Municipio de San Juan en calidad de **Barrio**, a partir de la aprobación del Proyecto 177 de la Cámara de Representantes, el 1º de julio de 1951. Tomado de la Oficina de Conservación Histórica, del libro publicado por Ruth Hernández Torres, *Río Piedras: Ida y Vuelta*; proyecto subvencionado por la Oficina de Conservación Histórica.

Los 18 barrios que pertenecen al Municipio de San Juan son los siguientes:

- a.1. Caimito
- b.2. El Cinco
- c.3. Cupey
- d. 4. Gobernador Piñero
- e. 5. Hato Rey Central
- f. 6. Hato Rey Norte
- g. 7. Hato Rey Sur
- h. 8. Monacillo
- i. 9. Monacillo Urbano
- j. 10. Oriente
- k. 11. Pueblo de Rio Piedras**
- l. 12. Quebrada Arenas
- m. 13. Sabana Llana Norte
- n. 14. Sabana Llana Sur
- ñ. 15. San Juan Antiguo
- o. 16. Santurce
- p. 17. Tortugo
- q. 18. Universidad

4.6 Clima y lluvia - El clima de la cuenca es subtropical húmedo, similar a otras zonas en la Región Norte de la Isla. Anualmente se observan los patrones generales de sequía a principios de año, lluvias en mayo y junio, y un segundo período de sequía seguido de la temporada de lluvias desde agosto hasta diciembre. Los vientos del norte-noreste inducen frecuentes lluvias orográficas vespertinas en las laderas de las montañas hacia Trujillo Alto. La lluvia promedio anual en la parte montañosa de la cuenca es de 74 pulgadas, menor que el promedio que se observa hacia la zona central, que es de 79 pulgadas. El promedio disminuye a 65 pulgadas en el valle costanero hacia Hato Rey. Este fenómeno probablemente se debe a la combinación de los efectos orográficos y urbanos, resultando en un promedio anual de lluvia para toda la cuenca de 77 pulgadas, lo que disminuye a 53 pulgadas en época de estiaje. La evapotranspiración promedio es 48 pulgadas al año (62% de la lluvia), y de 42 pulgadas en años de sequías severas.

4.7 Geología de los suelos - La geología es dominada por rocas de origen volcánico, que afloran en 60% del área superficial, principalmente en las zonas elevadas. Depósitos aluviales y marinos sedimentarios calizos y arenosos ocupan la parte baja de la cuenca. Afloraciones de las rocas calizas de la Región del Karso ocurren en forma de mogotes en varios puntos de la Zona Metropolitana. Una unidad confinante local (compuesta de aluvión, arena, ciénagas o mangle y relleno artificial), rocas de la Caliza de Aguada (Los Puertos) y arenas de la Formación Mucarabones descansan sobre el basamento rocoso. La presencia de barro y cienos en el aluvión y rocas calizas limita la porosidad de los depósitos sedimentarios, por lo que no existen acuíferos productivos en el valle. El uso principal de terrenos en la cuenca incluye áreas urbanas (77%) y zonas de bosques y pastos (21%). No existen actividades agrícolas sustanciales en la cuenca.

4.8 Uso de los terrenos - Donde ubica el actual edificio, en las facilidades construidas, se dedica al uso comercial, todavía en el primer piso hacia la Calle Paseo de Diego se pueden observar tiendas operando.

4.9 Flora y Fauna - El área circundante es completamente urbana y carece de flora en relación a vegetación primaria. Igualmente, durante la visita de inspección visual no se identificó ninguna especie de origen faunístico.

5. METODOLOGÍA DE INVESTIGACIÓN E INSPECCIÓN

A. Investigación Documental

5.1 El investigador principal ha consultado las fuentes documentales y bibliográficas disponibles sobre el tema arqueológico, histórico, cultural y medioambiental entre otros.

5.2 Para esto se visitó las agencias y entidades públicas que contienen archivos y bibliotecas con las fuentes relacionadas a listados, registros, mapas, informes, literatura arqueológica, histórica y medioambiental, entre otras.

5.3 Se efectuó una recopilación de la información disponible relacionada a los trabajos arqueológicos realizados en el pueblo.

5.4 Se realizó un análisis de los datos recopilados en la investigación documental sobre el área de estudio, en relación a los elementos histórico-arqueológicos y medioambientales de esa área. Confrontamos los mismos con los de las áreas adyacentes que tienen o pudieran tener o alguna relación posible, ya sea sectorial, regional o a nivel Isla en su vinculación o descripción histórica, arqueológica y/o medioambiental.

5.5 Se ha elaborado un informe en español y en base a los resultados obtenidos, tomando en consideración los estándares o parámetros esbozados por requisitos,

objetivos y metodología requeridos en el Reglamento para Investigaciones Arqueológicas, para esta fase de investigación.

B. Inspección Preliminar Visual

5.6 Se realizó una visita de inspección preliminar al predio bajo estudio, corroborándose la existencia del actual edificio que será demolido por el actual dueño previo a la venta. Durante la inspección nos relacionamos con el área del proyecto.

5.7 Se realizó observaciones enfocadas en el aspecto general, por lo que pudimos apreciar toda el área central comercial del barrio Rio Piedras, sector pueblo, como una altamente urbanizada, razón por la cual su configuración descriptiva es contemporánea.

5.8 Se documentó, a través de fotografías, las diferentes caras exteriores del edificio desde todos los ángulos que fue posible, así como algunas fotos del interior.

6. INVESTIGACIÓN DE ARCHIVOS HISTÓRICO-ARQUEOLÓGICA

A. Síntesis Histórica de San Juan y Río Piedras con la identificación de los sitios histórico-arqueológicos de importancia arquitectónica, más cercanos al sitio bajo estudio.

El nombre de San Juan ha sido transformado a través de la historia. Al momento de los inicios de la invasión española sobre la población aborigen, cuando avistaron la Isla el 19 de noviembre de 1493, fue bautizada por el almirante Cristóbal Colón con el nombre San Juan Bautista. Años después el conquistador Juan Ponce de León, descubre una amplia bahía a la cual llamó Puerto Rico. A través del tiempo se cambiaron los nombres, la isla pasó a llamarse Puerto Rico y la bahía, el puerto y la ciudad San Juan. Ponce de León fundó el primer poblado

(1508-159) el cual bautizó con el nombre de Caparra, ubicado en la costa norte, en el margen oriental de la bahía a cierta distancia del mar, pero este lugar les resultaba de difícil acceso. Por tal razón a petición de los vecinos del área, el gobernador determinó trasladarse a la isleta, que se encontraba en la boca de la bahía, donde hoy se encuentra el Viejo San Juan. La nueva población como usual, nació en torno a una plaza de armas, donde hoy conocemos el centro urbano del Viejo San Juan. En esos primeros momentos la población de vecinos sumaban alrededor de doscientos, sus viviendas casi todas de madera y techadas de paja. A principio del siglo XVI, los españoles preocupados por la defensa de la isleta, comienzan con la construcción de varias estructuras entre ellas la Fortaleza, el Morro. De igual forma, comenzaron a poblar y construir en los distintos poblados que paulatinamente iban habitando.

Tomando como base las estructuras históricas en medio de los centros urbanos y su contexto histórico-arqueológico, tenemos el ejemplo, entre muchos otros, de una excavación realizada durante la década de los noventa en San Juan. Se llevó a cabo uno de los trabajos de mayor trascendencia en la arqueología histórica, nos referimos al proyecto Ballajá. Durante el análisis de esos artefactos materiales recuperados de dicha excavación, fue posible conocer gran parte de los procesos sociales y económicos de las personas durante la época histórica, que vivieron en dicho lugar, así como las distintas formas de estructuras, sus formas de construcción y sus usos. Los materiales recuperados de dicha excavación fueron reconstruidos y catalogados. Se recuperaron restos arqueológicos sellados, que en algunos casos alcanzaron una profundidad de casi dos metros. En el año 2005 se llevó a cabo una de las pocas exhibiciones de arqueología histórica realizados en nuestro país de estos materiales, en el Museo de la Universidad de Puerto Rico, en Río Piedras. Más recientemente se han llevado a cabo estudios arqueológicos para

distintos proyectos en San Juan, con resultados positivos de hallazgos arqueológicos bajo tierra.

La Oficina Estatal de Conservación Histórica ha definido los siguientes períodos significativos de cambios culturales en nuestra historia puertorriqueña:

§ Pre-contacto español	5000 AC – 1493
§ Período español	1493 – 1898
§ Período estadounidense	1898 – presente

Para **Río Piedras**, en específico, la Oficina Estatal de Conservación Histórica ha señalado períodos de contextos históricos de significado municipal, siendo el primero de 1823 a 1898 y el segundo de 1898 a 1951. Río Piedras estableció su primera ermita en el año 1645. Años más tarde se hizo derribar la ermita para construir una nueva Iglesia en 1798, también una casa para el cura párroco y al lado izquierdo de la iglesia, una cárcel.

Río Piedras se fundó como pueblo en el año 1714 en un paraje conocido como “El Roble”, localizado a unas seis cuerdas de distancia, en dirección noroeste de la iglesia actual del pueblo. Río Piedras fue el primer pueblo en recibir un tranvía de vapor en 1880, llamado “Ubarri” con ruta hasta San Juan, también fue el primero en tener conexión ferroviaria entre San Juan y el interior, albergaba uno de los principales depósitos de carros del ferrocarril y fue el primer pueblo de la isla en poder comunicarse por telégrafo y por teléfono con San Juan. En 1903 se funda la Universidad de Puerto Rico. Se estableció el sistema de alcantarillado en 1900. Río Piedras, logró tener un centro urbano comenzando el siglo XIX, cuando sus residentes y el gobierno unieron esfuerzos. La construcción de caminos y edificaciones comerciales, facilidades educativas y gubernativas hicieron posible el crecimiento y el desarrollo del pueblo ocurrió entre 1825 y 1850.

a.1. Sitios histórico-arqueológicos de importancia arquitectónica, más cercanos con la distancia aproximada al sitio bajo estudio.



Sitios SJ-32 (Torre y Cuadrángulo UPR), SJ-48 (Iglesia) y SJ-77 (Plaza Universitaria) marcados en el cuadrángulo topográfico a escala reducida para apreciar la distancia

Importante: Para evaluar si una propiedad es significativa en su contexto histórico se debe considerar las siguientes preguntas:

- *¿Qué período de la historia o prehistoria es representado por la propiedad?*
- *¿Qué ámbito de importancia tiene la propiedad (local, estatal o nacional)?*
- *¿Es importante el período de la historia o prehistoria que representa la propiedad?*
- *¿Tiene el tipo de propiedad estudiada suficiente relevancia para ilustrar el período de la historia que representa?*
- *¿Cómo ilustra la propiedad el período de historia que representa?*

- *¿Qué características físicas necesarias posee la propiedad para transmitir la historia o prehistoria?*

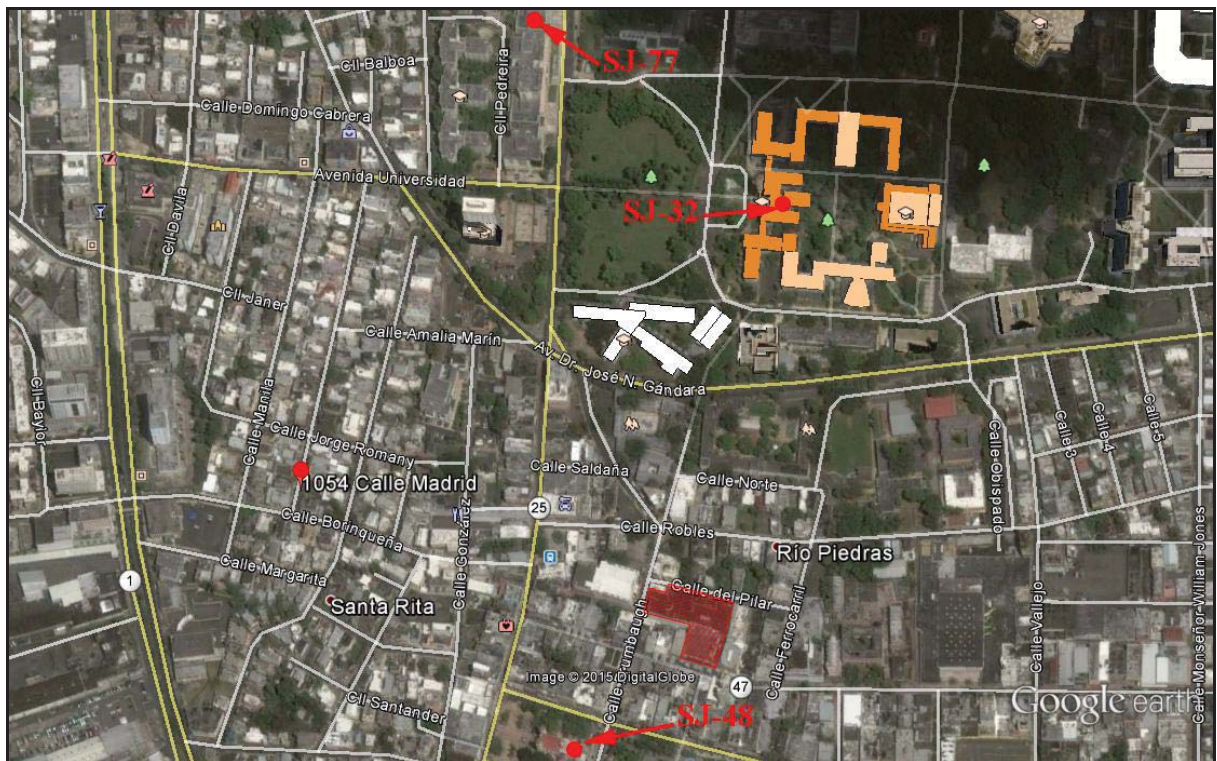


Según la Oficina del Consejo de Arqueología Terrestre, adscrito al Instituto de Cultura Puertorriqueña, para Río Piedras Pueblo, aparecen registrados los sitios con edificios históricos denominados como:

- **SJ-32** - Torre y área del cuadrángulo de la Universidad de Puerto Rico, se encuentra aproximadamente a unos 430 metros del sitio bajo estudio.
- **SJ-48** - Iglesia de Río Piedras, Siglo XIX, queda aproximadamente unos 170 metros del sitio bajo estudio.
- **SJ-77** - Plaza Universitaria, se encuentra aproximadamente a 621 metros del sitio bajo estudio.
- **Nota: 1936 - 1939** - Se construyen las estructuras principales de cuadrángulo histórico en Río Piedras, de estilo renacimiento español, incluyendo edificios emblemáticos como La Torre y el Teatro de la Universidad.

B. Investigación intergeneracional al yacimiento Santa Rita

Se ha reportado parte del *Yacimiento Santa Rita*, bajo la residencia de la Sra. Alexandra Firpi, en la calle Madrid No.1054, de la Urbanización Santa Rita. A petición de ésta, los arqueólogos de la Universidad de Puerto Rico, Luis Chanlatte e Ivonne Narganes, se presentaron (año 2011) en la residencia de la Sra. Firpi, ya que tenía un contratista trabajando, y mientras trabajaba la instalación de una tubería, encontró un hacha, conchas marinas y cerámica en el hoyo excavado para la obra. Los arqueólogos pudieron darse cuenta de que los hallazgos arqueológicos continuaban hacia debajo de la residencia.



Urbanización Santa Rita, #1054 calle Madrid, al oeste con el punto marcando el sitio donde fue recuperado material arqueológico. Se encuentra aproximadamente a 400 metros de distancia del sitio bajo estudio.

C. Trabajos arqueológicos consultados

Sólo se ha identificando algunos de los más relevantes en el área de Río Piedras.

6.1 Investigadora principal, Virginia Rivera. Proy. proyecto Centro de Transporte y Estacionamiento Público de Río Piedras (ARPE #09AA-CET00-01574). El sitio para el propuesto proyecto estaba localizado en el estacionamiento actual sobre tierra del solar del Centro de Diagnóstico y Tratamiento de Río Piedras (CDT) ubicado en la esquina de las calles Camelia Soto y Piñeiro de Río Piedras, San Juan, Puerto Rico. Dic/2009. Revisado a marzo de 2010. Fase 1A - Resultados: Posibilidades propicias de identificar yacimientos o evidencias arqueológicas bajo el subsuelo.

6.2 El Investigador Osvaldo Torres realizó el proyecto Apartamentos El Rossio ubicado en PR-781, Km 7.8 Río Piedras. Encontró restos de estructuras, aunque la inspección visual resultó completamente negativa a la identificación de materiales arqueológicos.

6.3 Tabla con otros estudios arqueológicos consultados - preparada con la identificación de otros estudios arqueológicos que fueron consultados que deberá acompañar este estudio en APÉNDICE.²

7. SÍNTESIS CULTURAL DE PUERTO RICO

7.1 Cultura Arcaica (Período aproximado 3000-5000 a.C.)

Respecto a la manifestación Arcaica, sus fechas aproximadas están entre 3000 – 5000 a.C., según el sector Maruca, en Ponce, aunque el lugar reportado en Loíza, con la Cueva María La Cruz, fue el primero excavado por el Dr. Ricardo E. Alegría.

² Esta sección incluye una TABLA que ha sido adherida a este informe. Ver Apéndice de la página 71.

7.2 La Fase Saladoide o Ignéri - Complejo Cultural Aruaco (Período del 250 a.C. al 600 d.C.)

Puerto Rico ha registrado restos pertenecientes a los aborígenes de la cultura Saladoide, quienes se desplazaron desde América del Sur y la costa de Venezuela, navegando por las Antillas. Estos aborígenes han sido denominados Saladoides por un yacimiento encontrado en Saladero en Venezuela. Los indios Saladoides eran agricultores y también conocían el arte de trabajar en barro. Su cerámica se encuentra desde la costa este de Venezuela, las islas de Trinidad, las Antillas Menores, Puerto Rico y en la costa de República Dominicana. Se ha reportado evidencia de yacimientos en otros pueblos como en el Bo. Cana de Ponce, en la playa de Luquillo, en el Bo. Coto de Isabela, en Hacienda Grande de Loíza, en el Bo. Cuevas de Trujillo Alto, en el Convento de Santo Domingo en el viejo San Juan, en el Bo. Tecla de Guayanilla, en el Sector Maisabel de Vega Baja y en el sector Sorcé de la isla de Vieques. A estos grupos se les desconoce, hasta el momento, la talla del arte rupestre (petroglifo) ya que no hay evidencias claras que puedan asociarse a su cultura (Alegría; 1988, 1980). Todas estas investigaciones demuestran que el origen de la “Cultura Taína” se encuentra en la región tropical de este continente.

7.3 La Manifestación Ostionoides (Período del 600 d.C. al 1,200 d.C.)

Para algunos investigadores y arqueólogos, ilógicamente la cultura Ostionoide representa una etapa de transición entre el Saladoide y el “taíno”, mientras que para otros es una nueva manifestación que aparece en nuestra isla; la falta de investigación científica nos deja desprovistos de la evidencia suficiente que demuestre lo uno o lo otro. El yacimiento cabecera de esta manifestación está en el Bo. Punta Ostiones del Municipio de Cabo Rojo. Este yacimiento arqueológico fue

excavado por Adolfo de Hostos en el 1919 y estudiado por Rouse en la década del 1930 (Alegría; 1988).

7.4 Manifestación Taína y Caribe (Período del 1,200 d.C. al 1,500 d.C.)

Para la llegada de los europeos en el 1493, la isla de Boriquén se encontraba poblada por dos grupos de aborígenes a quienes los europeos denominaron Taínos y Caribes. Las características sobresalientes de los Tainos nos dejan ver el gran desarrollo alcanzado y la excelencia de la talla en la piedra. Respecto a los Caribes, no se conoce mucho, pero todo parece indicar que se dispersaron entre las Antillas tratando de subsistir.

8. ANTECEDENTES ARQUEOLÓGICOS

En San Juan se han registrado yacimientos arqueológicos prehistóricos asociados mayormente a contextos históricos. Fueron documentados varios estudios arqueológicos, históricos y arquitectónicos reflejan que el área tuvo un intenso desarrollo urbano sobre todo desde el siglo XIX. Por medio de la arqueología se ha logrado documentar la presencia de más de una veintena de yacimientos arqueológicos en San Juan, existen otros que aún no han sido incluidos en el listado de sitios arqueológicos.

SJ001 - Los Dominicos. La evidencia recuperada de ocupación aborigen e histórico-colonial del pasado en el norte, centro y sur de San Juan evidencia la capacidad de estas zonas para sostener poblaciones humanas durante prolongados periodos de ocupación. La evidencia más antigua de ocupación humana que hasta el presente se ha logrado identificar en el área norte del Municipio de San Juan, corresponde a los primeros grupos agroalfareros que poblaron la isla de Puerto Rico. Por ejemplo, depósitos arqueológicos fueron excavados en San Juan, que

evidencian que existió un poblado indígena localizado en la colina donde tiempo después se construyó el Convento de Santo Domingo en el Viejo San Juan. Dicho trabajo quedó documentado y registrado en los archivos del Consejo de Arqueología Terrestre del Instituto de Cultura como PRSJ001. Este lugar fue excavado por el Dr. Ricardo Alegría durante los trabajos de restauración de la Iglesia San José, en la década de los setentas. Su trabajo evidencia la presencia de un asentamiento aborigen de la Cultura Saladoide.

SJ002 - Paseo Muñoz Rivera. Otro yacimiento arqueológico fue localizado en la isleta de San Juan, en el área de los Cuarteles de la Guardia Nacional y fue registrado como PRSJ002. El mismo resultó impactado debido a la construcción de las facilidades de la Guardia Nacional y de la Avenida Muñoz Rivera. Este lugar fue trabajado por Irving Rouse en la década de los treinta, aunque ya para esa fecha había sido alterado. En este sitio se evidenció cerámicas correspondientes a los estilos Cuevas y Ostiones.

SJ003 - Teatro Lorraine. Un tercer yacimiento arqueológico fue documentado en el Municipio de San Juan, el mismo fue denominado como PRSJ003. Éste se encuentra en el área de Santurce y consiste de un residuario con materiales en conchas y cerámica.

SJ004 - St Mary's y La Ceiba. Otro se ubica en el área del Condado. El yacimiento fue documentado y registrado como PRSJ004. Fue trabajado por diversos profesionales a través de varias fases arqueológicas. Se evidenció materiales de la Cultura Ostiones como cerámicas del Estilo Santa Elena (900-1200 D.C.).

SJ 005 - Playita. Otro sitio que evidenció material cultural se localiza a orillas de la Laguna del Condado. El arqueólogo Irving Rouse pudo detectarlo para la década de

los treinta. El sitio es donde actualmente hay un enorme estacionamiento al cual se entra por la Ave. Ashford” (según Molina, 1992, tomado del archivo).

SJ006 - Casa Behn S-3 Sitio prehistórico que se encuentra durante la demolición de la casa del Sr. Behn para la construcción del puente Dos Hermanos en 1904. G. Pantel informa que en 1937 Rouse identificó un yacimiento con cerámica indígena en la Punta del Condado, que se extendía hasta dentro de la Laguna, el cual debería corresponder a Casa Behn. Durante las excavaciones para la remodelación del Hotel Caribe Hilton (Proyecto Caribe Village), Jesús Vega identificó material perteneciente a un conchero prehispánico en el relleno sobre las ruinas de la primera línea de defensa.

SJ007 - Puentes Caño San Antonio - A-B-C y D áreas elegibles al RNLH

SJ007-A-Puente #86 Esteves, Puente de Agua, Puente Aguilar, Puente de los soldados. Localizado sobre el Caño San Antonio, uniendo la península de Miramar a la Isleta de San Juan. De los tres puentes en este punto, el Estévez es el más oriental, bordeando la Laguna del Condado. Este es el puente más antiguo de la Isla. Se documenta su comienzo en 1520 ó 21 como un pedraplén, o calzada de piedras en ambas orillas que se unían por una pieza central de madera.

SJ007-B -Puente #1 Puente San Antonio- Localizado sobre el Caño San Antonio, uniendo la península de Santurce a la Isleta de San Juan. De los tres puentes en este punto, el #1 es el más occidental, hacia el lado de la Bahía de San Juan. El mismo fue construido en 1925 sobre extensas operaciones de relleno. El ingeniero de la construcción fue Rafael Nones, y el contratista, Robert Prann. Se considera el área de los puentes y el fuerte elegible al RNLH.

SJ007-C - Puente del Ferrocarril.- Localizado sobre el Caño San Antonio entre los puentes 1 y 86. Se comienza su construcción en 1923. Se considera el área de los puentes y el fuerte elegible al RNLH.

SJ007-D - Puente del Tranvía o Trolley - El primer puente del tranvía se construyó sobre pilastras de acero en 1885 – 86 para dar paso al tranvía de Pablo Ubarri, Conde de Santurce. Se considera el área de los puentes y el fuerte elegible al RNLH.

SJ 008 - Incluida en el RNLH en 1997. Esta denominación corresponde al Ingenio Constanza, descrito como histórico. Primera línea de Defensa. Incluida en el RNLH en 1997. La primera línea de defensa incluye el Fuerte San Antonio, Fuerte San Jerónimo, Batería del Escambrón, Batería San Ramón y el Polvorín de San Jerónimo. Se localiza en la costa este de la isleta de San Juan. Esta área jugó un papel importante en la defensa de las invasiones inglesas de 1595, 1598 y 1797, así como en la holandesa de 1625. **Línea de Avanzada, Línea de Apostaderos,** reducto de San Jerónimo de Boquerón, Cabeza de Puente San Antonio, Batería del Escambrón, Polvorín de San Jerónimo. La primera línea de defensa incluye el Fuerte San Antonio, Fuerte San Jerónimo, Batería del Escambrón, Batería San Ramón y el Polvorín de San Jerónimo. Se localiza en la costa este de la isleta de San Juan. Esta área jugó un papel importante en la defensa de las invasiones inglesas de 1595, 1598 y 1797, así como en la holandesa de 1625.

SJ-8-A Murallas de la Primera Línea de Defensa - El sistema de murallas de la primera línea de defensa corría desde la Batería del Escambrón hasta el Fortín San Antonio, cerrando la costa este de la isleta de San Juan. Las murallas de la línea de avanzada fueron construidas entre 1798 y 1830. Alrededor del 1800 las trincheras del 1797 fueron reemplazadas por muros de mampostería, completando la obra para 1833.

SJ-8-B Fortín de San Jerónimo de Boquerón, Museo de Historia Militar de Puerto Rico, Batería del Boquerón, Mata Diablo - Localizado en el lado oeste de Punta de Boquerón, protegiendo El San Jerónimo, su puente de acceso fue reconstruido después de la invasión inglesa del 1797 y terminado en 1799. Parte de la primera línea de Defensa. Incluido en el RNLH en 1983.

SJ-8-C Polvorín del San Jerónimo - Localizado en los terrenos del Parque Luis Muñoz Rivera. No hay estudios disponibles que lo documenten.

SJ-8-D Batería del Escambrón - Localizada en la Punta Escambrón, en la costa este. La batería del Escambrón es una instalación militar permanente del S. XVIII tardío. La Punta del Escambrón tiene localización estratégica desde el S. XVI, recomendándose la construcción de una batería desde 1587. Antes el sitio se conocía como Playa del Cabrón. La batería que se observa hoy día fue construida entre 1797 y 1800.

SJ-8-E Roca del Perro - Acumulación de peñones de eolianita colocados a la entrada de la Caleta del Boquerón frente al Fuerte San Jerónimo. Fueron depositados por ingenieros españoles entre 1797 y 1799 para evitar el paso de embarcaciones enemigas a la Caleta del Boquerón. Se detectó el patrón de una base para un nuevo Fortín, de dimensiones similares al Fuerte San Antonio.

SJ-8-F Fuerte San Antonio - En 1586-87 se instala un portón en el extremo N del puente con muro de 6m de largo a ambos lados y un baluarte con 4 piezas de artillería al lado E del puente mirando hacia el Boquerón. En 1595 se añaden 2 piezas de artillería al baluarte para defensa del puente. En 1700 el parapeto del Fuerte San Antonio es arrastrado por las aguas. En 1776 comienza la construcción del nuevo Fuerte San Antonio por Tomás O'Daly. Se considera el área de los puentes y el fuerte elegible al RNLH.

SJ-8-G Batería de San Ramón - Esta Batería se construyó en 1799.

SJ009 - Segunda línea de defensa, Batería de San Agustín

La segunda línea de defensa era un largo muro de mampostería con troneras precedido de un foso. Fuentes históricas indican que al llegar la línea a la playa, corría hacia el oeste un espacio de casi 1400 pies para proteger contra un desembarco en la playa norte de la isleta. Esta línea, conocida militarmente como línea de medianía entre la costa norte y el Caño San Antonio, era un punto medio de defensa entre la costa este y la ciudad. Se terminó de construir en 1794. Resumiendo esta información, entendemos que la presencia de recursos arqueológicos en San Juan registran una ocupación de grupos humanos agroalfareros, al menos de varios grupos, en especial en dos periodos culturales (Saladoides y Ostiones) de la prehistoria de Puerto Rico.

SJ-10 El Taxamar - La única referencia a esta estructura indica que el Taxamar, obra de sillería diseñada por el ingeniero Mestre, se construyó bajo el escarpado del fuerte de la Princesa como obra adicional a esta. El Taxamar se encuentra hoy al norte de los Cuarteles de la Guardia Nacional de PR.

SJ-11 Tercera línea de defensa - La tercera línea de defensa consistía de un muro de cerca de 273m (900 pies) de largo que, partiendo del norte del Revellín del Príncipe (Revellín de San Carlos), corría de oeste a este paralelamente con la orilla de la bahía, más o menos al centro de la garganta que forma en este sitio la Isleta, corriendo entonces hacia el norte unos 160.6m (530 pies) hasta llegar a un promontorio situado en la costa al este del fuerte San Cristóbal. En adición a este muro, la tercera línea consistía de todas las fortificaciones asociadas al San Cristóbal: Fuerte La Princesa, el Abanico y la batería de Santa Teresita. De acuerdo a de Hostos, había un total de 11 muros incluyendo tres de un grosor de 5.4m entre la ciudad y los campos de Puerta de Tierra.

SJ-12 La Puntilla - Fue considerada extramuros hasta el siglo XIX. El desarrollo del área fue mínimo, manteniéndose deshabitada hasta finales del S XVIII. Ya un siglo después, a finales del S XIX, el sector estaba completamente ocupado, en su mayoría de almacenes e actividad industrial, con un número significativo de vecinos residentes. En el área hoy utilizada como estacionamiento hubo 13 bloques urbanos. Para 1878 se documentan en el área las calles Isabel I, Nueva Justa, Luisas, Princesa, General Camba, Presidio, Depósito, Puntilla, Comercio, Santo Toribio y Arsenal. Estos bloques se demolieron en 1964, construyéndose el estacionamiento en la década de los 80.

SJ-13 La Marina, Puerta de Tierra, Paseo Covadonga, Frente Portuario.

Una vez fuera de la tercera línea de defensa, los terrenos hasta la primera línea de defensa estuvieron rígidamente controlados por los militares, los que evitaron la población del área. Los altos costos de alquiler en el casco de San Juan llevaron a muchas familias pobres a desplazarse hacia el área de los manglares que bordeaban la bahía. Ya en el 1836 se enumeraban 45 bohíos, 4 estructuras no identificadas y nueve solares cercados en el sector de Puerta de Tierra.

SJ-14 Arrabal Salsipuedes, Comunidad Miranda - Localizado en el área de la Calle San Andrés, intersección Calle Ramón Power, y Ave. Fernández Juncos, y a lo largo de la calle #5 y su intersección con la Fernández Juncos, Puerta de Tierra. Esta área era originalmente los manglares de Puerta de Tierra, los cuales fueron ocupados masivamente a finales del S XIX. El área también fue utilizada como vertedero de San Juan. Este depósito fue identificado por Marlene Ramos para un estudio y monitoría que hiciera para el soterrado de líneas eléctricas y telefónicas. El mismo cubrió toda el área de Puerta de Tierra. En resumen se detectaron diversas capas de relleno depositadas sobre el mangle desde el S XIX hasta las primeras décadas del S XX.

SJ-15 Recinto Amurallado de San Juan: Las Murallas y Bastiones - El sitio histórico de San Juan fue incluido en el RNLH en 1966 como Sitio Nacional y en 1972 como Zona Histórica. El sistema de defensa consiste de una muralla dotada de baterías, bastiones, fortificaciones y puertas que encerraban la ciudad. El sistema se comenzó a construir en el siglo XVI.

Los Fuertes:

SJ-16 El Morro (SJ-16) - se aprueba para construcción en 1539 y se describe por primera vez en 1554.

SJ-17 San Cristóbal - El fuerte principal se construyó en 1634 y fue substancialmente reconstruido entre 1766 y 1785.

SJ-18 La Fortaleza - primera fortificación de defensa en la isleta de San Juan. La Fortaleza o Palacio de Santa Catalina es la mansión ejecutiva más antigua de este hemisferio, además de ser la primera fortificación construida en la bahía de San Juan, junto a Cartagena de Indias en Colombia, en los dos bastiones defensivos más importantes del Imperio Español en América. La construcción de La Fortaleza comenzó en 1533 y finalizó en 1540.

SJ-19 La Perla - Dos de los cuatro Fuertes del sistema de defensa de San Juan están bajo la jurisdicción del Servicio Nacional de Parques del Departamento del Interior de los Estados Unidos, quienes los han estudiado, conservado y reconstruido: El Castillo San Felipe del Morro y el Fuerte San Cristóbal.

SJ-20 Ciudad Antigua de San Juan - Dentro de los límites de las murallas se desarrolló la ciudad de San Juan. La zona histórica de San Juan (Casco de San Juan, Viejo San Juan) está incluida como un todo en el RNLH. Esta se considera el patrimonio histórico – cultural más importante de Puerto Rico.

SJ-20-A También se han documentado **áreas de basurero**, en el lado norte de la ciudad. En el área detrás del muro de escarpa frente a Casa Rosa se identificó un vertedero municipal el cual se puede asignar al S XVIII tardío.

SJ-20-B Al final de la **Calle Sol**, en la calle Rafael Cordero, la cual corre detrás de Casa Blanca hacia la Caleta de las Monjas, se documentó una superficie compactada que sirvió como calle. Probablemente los depósitos representan varias épocas, pero las concentraciones de material son de los años 1807 a 1816. Posiblemente hubo otros dos episodios de depósito, uno alrededor de 1792 y otro alrededor o después de 1838, aunque también es posible que los depósitos representen la deposición continua y esporádica desde antes del 1792 hasta después del 1838.

SJ-20 C Se han hecho estudios sobre las siguientes **plazas de San Juan**: Plaza de Armas, Plaza San José, Plazoleta de Las Monjas, Plazoleta de la Juventud y Plaza San Francisco. En el mismo se documentaron los cimientos de la Antigua Iglesia de San Francisco (bendita en 1645) y que fue demolida a principios del siglo XX.

SJ-20-D El **Edificio Puerto Rico Ilustrado, Edificio EL Mundo**, en la Calle San José 254, fue incluido en el RNLH en 1997.

SJ-20-E En el área de Recinto Sur, en 1914 – 40, se construyó el **Correo y Edificio Federal, Antiguo Edificio Federal de San Juan**. El mismo se ubica en el bloque urbano delineado por la Calle San Justo, Calle Tanca, Calle Comercio y Calle Recinto Sur. El mismo fue incluido en el RLNH en 1988.

SJ-20-F **La Alcaldía** fue estudiada en detalle durante su proceso de restauración, cuando se documentaron evidencias de diversas etapas de construcción y reconstrucción.

SJ-20-G (Comunidad Mercado) Es interesante señalar que el norte de la isleta fue en primera instancia habitado por **comunidades pobres** que vivían en casas de madera o paja, en condiciones deplorables. En el área de la Calle

Norzagaray y Mercado se documentó que muchas de estas casas desaparecen en el S XIX para dar cabida a la nueva plaza del mercado, demoliéndose 23 viviendas de familias pobres, de las cuales sólo 8 eran de mampostería. Los materiales tiene gama cronológica que va desde el S XVI hasta el mismo S XX, **SJ-20-H (Barrio Ballajá)** Otra área del norte de la ciudad que se documentó extensivamente fue el área del Barrio **Ballajá**. Originalmente el área era pantanosa y fue rellena o desecada. Se estudió toda el área desde el Convento de los Dominicos siguiendo el límite de las calles Cristo y San Sebastián hasta Casa Blanca y el Asilo de Beneficencia, cerrando el área el límite de la Calle Norzagaray. Originalmente, el área consistía de un barrio pobre de bohíos de madera y pequeños lotes agrícolas rentados por el Convento de los Dominicos, hasta el S XVIII cuando se desarrolla de manera más formal, pero aún en su mayor parte en madera.

SJ-21 Polvorín de Miraflores, Capilla de Antigua Base Naval, Fortín de Miraflores. - Localizado en la Antigua Base Naval de Miramar. Incluido en el RNLH en 1984. Los ingenieros militares españoles seleccionaron el islote de Miraflores al interior de la bahía para la construcción de un almacén de pólvora y dos baterías de defensa. La construcción del Fortín concluye en 1777 antecediendo al desarrollo de las fortificaciones de la primera línea de defensa de la ciudad, las que inician con la construcción de las baterías del Escambrón en 1797 y de San Ramón en 1799.

SJ-22 Parcela B, Americas World Trade District - En esta parcela se identificaron varias estructuras Art Deco, las cuales ya han sido demolidas. La cronología de mayor antigüedad de los materiales culturales en dicho pozo corresponden a finales del SXIX y principios SXX.

SJ-23 Archivo y Biblioteca General de Puerto Rico. Cárcel de Puerta de Tierra. Hospital Civil, cárcel Provincial, Edificio Bacardí, Archivo y Biblioteca

Nacional. Localizado en la avenida Ponce de León, parada 8 en Puerta de Tierra. Incluido en el RNLH. El edificio que alberga el Archivo y Biblioteca General de Puerto Rico originalmente fue diseñado para albergar el Hospital Civil. En 1877, se comienza la construcción y un año después cambia su uso a Cárcel Provincial. La estructura mantuvo este uso desde 1887, cuando se termina su construcción hasta el fin de la Guerra Hispanoamericana.

SJ-24 Antiguo Casino de Puerto Rico. - Localizado en la Ave. Ponce de León #1, en Puerta de Tierra. La ceremonia de colocación de la primera piedra del edificio fue celebrada en 1913. Incluido en el RNLH en 1977.

SJ-25 Hotel Normandie - Localizado en la Ave. Ponce de León y Calle San Jerónimo. Diseñado por el arquitecto Raúl Reichard y construido en 1939 por Félix Benítez Rexach. Utilizado como Hotel. Incluido en el RNLH en 1980. Construido en 1939.

SJ-26 Capitolio de Puerto Rico - Localizado en la Ave. Ponce de León y Muñoz Rivera. Incluido en el RNLH en 1977. Construido en 1929.

SJ-27 Casa de España - Localizada en la Ave. Ponce de León, parada 1 ½, Puerta de Tierra. Utilizada como club. Construida en 1932. Incluida en el RNLH en 1983.

SJ-28 Escuela de Medicina Tropical, Departamento de Recursos Naturales y Ambientales - Localizado en la Ave. Ponce de León, Parada 2, Puerta de Tierra. Utilizado originalmente como universidad. Construida en 1920. Al RNLH en 1983.

SJ-29 Biblioteca Carnegie -Localizado en la ave. Ponce de León, parada 1 ½, Puerta de Tierra. Construida en 1915. Incluida en el RNLH en 1983.

SJ-30 Pórtico y Capilla de la Universidad del Sagrado Corazón, Colegio de las Reverendas Madres del Sagrado Corazón, Pórtico y Capilla del Colegio de las Madres. - Localizado entre las calles Rosales y San Antonio, parada 26 ½, Santurce. Utilizado como Convento y Capilla. Construido en 1906 – 1913. Incluido en el RNLH en 1983.

SJ-31 El Falansterio de Puerta de Tierra. El Falansterio - Localizado en la Ave. Fernández Juncos, Puerta de Tierra. Construido en 1937. Incluido en el RNLH en 1984.

SJ-32 Torre y Cuadrángulo de la Universidad de Puerto Rico. - Localizado en el recinto universitario de Río Piedras, mirando hacia la Avenida Ponce de León. Construido en 1935. Incluido en el RNLH en 1984.

SJ-33 Edificio Miami - Localizado en la Ave. Ashford 868, Santurce. Incluido en el RNLH. Construido en 1936 en 1984.

SJ-34 Capilla de Nuestra Señora de Lourdes - Localizado en la Ave. Ponce de León, esquina Ave. Miramar. Incluido en el RNLH. Construido en 1908 en 1984.

SJ-35 Iglesia de San Mateo de Cangrejos. - Localizado en la calle Eduardo Conde, esq. Calle San Jorge, Santurce. Construida en 1832. Al RNLH en 1985.

SJ-36 Asilo de Niñas de Miramar, Colegio de las Madres del Sagrado Corazón. Localizado en la Ave. Ponce de León, Santurce. Construido en 1880. Incluido en el RNLH en 1985.

SJ-37 Central High School, La Central, #8, HW-89 (PAL record no.) - Localizado en la Ave. Ponce de León, Santurce. Hay coordenadas en ficha. Consiste de un edificio de 3 pisos utilizado como escuela. Estulo arquitectónico Spanish Neo-

classical. Construido por el arquitecto Adrian C. Finlayson en 1925. Incluido en el RNLH en 1987.

SJ-38 Escuela Superior Rafael M. Labra. La Labra. - Localizado en el cruce de las avenidas Ponce de León y Roberto H. Todd. Construida en 1916 por el arquitecto Adrian C. Finlayson. Incluida en el RNLH en 1987.

SJ-39 Escuela Braumbaugh, Puerta de Tierra Public School. - Calle San Juan Bautista entre las Aves Ponce de León y Muñoz Rivera en Puerta de Tierra. Incluida en el RNLH en 1989. Construida en 1912.

SJ-40 Escuela Graduada José Celso Barbosa. - Incluida en el RNLH en 1989.

SJ-41 H-1, Puente Martín Peña - Marcado en mapa. Sobre Caño Martín Peña. Mencionado en lista de sitios en informe para otro proyecto. Se señala fecha 1890.

SJ-42 H-2, Sitio de los Ingleses - Marcado en mapa. Localizado en área de Villa Palmeras, al oeste de la Laguna San José, cerca del Cementerio de Villa Palmeras.

SJ-43 H-3, Chimenea Trapiche - Marcado en mapa. Localizado en área de Hato Rey norte, al suroeste del puente del Caño Martín Peña. Se menciona fecha 1890.

SJ-44 Ingenio Constanza de Torres. - Daubón identifica el Ingenio Constanza como el mismo que San Patricio (H-4), mientras que Ramos y Meléndez, y Medina identifican sólo en Constanza como SJ-8 y le dan ubicación distinta a Daubón.

SJ-45 Ingenio San Patricio - El Ingenio San Patricio se localizaría cerca de la reservación militar de Puerto Nuevo, al este de los Montes de San Patricio. Hay problemas de identificación. Ver SJ-44.

SJ-46 H-1, Puente siglo XIX - No marcado en mapa. Se indica que queda localizado en la Estación Experimental y que es de ladrillos.

SJ-47 H-2, Central Vannina, Hacienda San José - Localizada en los terrenos de la Estación Agrícola Experimental de Río Piedras. La Factoría Central Vannina se estableció al E del pueblo en 1894.

SJ-48 H-4, Iglesia siglo XIX - No marcado en mapa. Sólo menciona “localizado en la plaza del antiguo pueblo”.

SJ-49 Antiguo Hospital Municipal - Marcado en mapa. Se localiza en la Ave. José de Diego, casi esquina Baldorioty de Castro. La estructura del Hospital se comenzó a construir en 1906 y se terminó en 1909, diseñado por arquitectos Rafael Carmoega y William Schimmelpfennig a través de la Puerto Rico Reconstruction Administration.

SJ-50 #1 Edificio at Callejón Olimpo. PD-56 - Localizado en el 1307 de la Avenida Ponce de León. Tiene coordenadas en ficha. Consiste de un edificio de 3 pisos utilizado como vivienda y comercio. Forma de nominación para el RNLH preparada en 1992 por Jorge Rigau. Elegible, Criterio C. Estilo arquitectónico Spanish Revival. Construido en 1890 – 1930. Forma de inventario de SHPO en informe.

SJ-51 #2 Paramount Theater. PD-55 - Localizado en el 1313 de la Ave. Ponce de León. Tiene coordenadas en ficha. Consiste de un edificio de 3.5 pisos utilizado como teatro. Elegible al RNLH criterio C. Estilo arquitectónico Neo-Clasical/ Greek Revival. Arquitecto Pedro de Castro. Usado como teatro. Construido en 1920 – 30.

SJ-52 #3 Farmacia Olimpo. PD-54 - Localizado en el 1351 de la Ave. Ponce de León. Tiene coordenadas en ficha. Consiste de un edificio de 2 pisos utilizado como

vivienda y comercio, elegible al RNLH por el criterio C. Estilo arquitectónico Neo clásico. Construido temprano en el S XX, después de 1918.

SJ-53 #4 Catedral Episcopal San Juan Bautista. PD-52 -Localizado en el 1401 de la ave. Ponce de León. Tiene coordenadas en ficha. Consiste de un edificio de 2 pisos utilizado como iglesia. Elegible al RNLH por el criterio C. Estilo arquitectónico Spanish neoclassical, spanish renaissance. Arquitecto Albert Nichols. Construido entre 1920 – 30.

SJ-54 #5 Departamento de Salud, Colegio de Segunda Enseñanza. PD-16

Localizado en el 1306 de la Ave. Ponce de León. Consiste de un edificio de 2 pisos originalmente utilizado como escuela, ocupado actualmente por una institución cívica. Elegible al RNLH por el criterio C. Estilo arquitectónico neoclásico. Construido en 1877.

SJ-55 #6 Sagrado Corazón Church. PD-15 -Localizado en 1308 de la Ave. Ponce de León. Tiene coordenadas en ficha. Consiste de un edificio de 1-2 pisos utilizado como iglesia. Elegible al RNLH por el criterio C. Estilo arquitectónico Neo clásico. Construido en 1940 por el arquitecto Joseph O’Kelly.

SJ-56 #7 Edificio del Telégrafo. Autoridad de Comunicaciones de Puerto Rico. PD-12 - Localizado en la 1314 de la Ave. Ponce de León. Tiene coordenadas en ficha. Consiste de un edificio de 4 pisos utilizado como comercio. Elegible al RNLH por el criterio C. Estilo arquitectónico Art Deco. Construido en 1948 por el arquitecto José Hernández Márquez.

SJ-57 #9 Burger King. Edificio Rodríguez Moreno. HW-88 - Localizado en la avenida Ponce de León, después del 1314. Tiene coordenadas en ficha. Edificio de 4 pisos utilizado como vivienda y comercio. Elegible al RNLH por el criterio C. Estilo arquitectónico Art Deco. Construido en 1935.

SJ-58 #10 328 José de Diego. PD-52 - Localizado en el 328 de la Ave. José de Diego. Tiene coordenadas en ficha. Consiste de un edificio de 3 pisos utilizado como vivienda y comercio. Elegible al RNLH por el criterio C. Estilo Arquitectónico Spanish Revival. Construido en 1929.

SJ-59 #11 1501 Ponce de León Ave. - Localizado en la 1501 de la Ave. Ponce de León. Tiene coordenadas en ficha. Consiste de un edificio de 2 pisos utilizado como vivienda y comercio. Elegible al RNLH por el criterio C. Estilo arquitectónico Spanish Revival. Construido en 1930 – 40.

SJ-60 #12 Edificio Tres Marías. PD-10 - Localizado en el 1502 de la Ave. Ponce de León. Tiene coordenadas en ficha. Consiste de un edificio de 3 pisos elegible al RNLH por el criterio C. Estilo arquitectónico Art Deco/ Spanish Revival. Construido ca. 1935 por el arquitecto Pedro de Castro.

SJ-61 #13 Blanche Kellogg Institute. Oficina Estatal de Administración de Personal - Localizado en la Ave. Ponce de León. Tiene coordenadas en ficha. Consiste de un edificio de 2 pisos originalmente utilizado como vivienda. Actualmente lo ocupa una institución cívica. Estilo arquitectónico Spanish Revival. Construido en 1907 por el arquitecto Antonin Nechodoma.

SJ-62 #14 Oficina Estatal de Administración de Personal - Localizado en la Ave. Ponce de León. Tiene coordenadas en ficha. Consiste de un edificio de 3 pisos utilizado como institución cívica. Elegible al RNLH por el criterio C. Estilo arquitectónico Art Deco. Construido en 1942 por el arquitecto Pedro Méndez Mercado.

SJ-63 #15 Matienzo Theater. - Localizado en Ave. Ponce de León y Calle del Parque. Tiene coordenadas en ficha. Consiste de un edificio de 3 pisos utilizado

como teatro. Elegible al RNLH por el criterio C. Estilo arquitectónico Art Deco. Construido ca. 1930 por el arquitecto Joseph O'Kelly.

SJ-64 #16 Pan Am Building. PD-39 - Localizado en la 1701 de la Ave. Ponce de León. Tiene coordenadas en ficha. Consiste de un edificio de 2 pisos utilizado como vivienda y comercio. Elegible al RNLH por el criterio C. Estilo arquitectónico Spanish Revival. Construido en 1925.

SJ-65 #17 Matienzo Cintrón School. Escuela Matienzo Cintrón. - Localizada en la Ave. Fernández Juncos. Tiene coordenadas en ficha. Consiste de un edificio de 2 pisos utilizado como escuela. Elegible al RNLH por el criterio C. Estilo arquitectónico Spanish Revival Construido ca. 1930.

SJ-66 Iglesia, Escuela, Convento y Casa Parroquial de San Agustín - Localizada en la Ave. Ponce de León #265, Santurce. Construida en 1915. Incluida en el RNLH en 1985.

SJ-67 Casa Aboy-Lompre - Localizada en la Ave. Ponce de León #900, Miramar, Santurce. Residencia construida en 1915. Incluida en el RNLH en 1989.

SJ-68 Residencia en Concordia 659 - Localizada en la calle Concordia 659. Incluida en el RNLH en 1991.

SJ-69 Residencia en LA Paz 663 - Localizada en la Calle LA Paz 663 en Miramar. Incluida en el RNLH en 1991.

SJ-70 Residencia en McKinley 665 - Localizada en la calle McKinley 665, en Miramar. Incluida en el RNLH en 1991.

SJ-71 Residencia en La Paz 659. - Localizada en la calle Paz 659, Miramar. Incluida en el RNLH en 1992.

SJ-72 Puente General Norzagaray, Puente #4, Puente de los Frailes, H-5, Puente sobre quebrada Los Frailes - Localizado en la Carretera Estatal 873, km 0.8. Incluido en el RNLH en 1995.

SJ-73 Puente de Río Piedras, Bridge #3 - Localizado en la carretera estatal 8839, km 12.5. Incluido en el RNLH en 1995.

SJ-74 Casa Klumb, Cody Ranch - Localizado en la Calle Ramón B. López #1, Río Piedras. Incluido en el RNLH en 1997.

SJ-75 Edificio de Apartamentos Figueroa, Pinto-Lugo Rivera Building - Localizado en la Ave. Fernández Juncos #601, Miramar. Incluida en el RNLH en 2001.

SJ-76 Edificio Aboy, EL Faro - Localizado en la Calle Aboy 603, Miramar. Incluido en el RNLH en 2001.

SJ-77 Plaza Universitaria - Localizado en la Ave. Ponce de León. Colinda al SO con la Ave. Gándara, al W con la calle Baldorioty. Queda casi frente al portón principal de la entrada hacia la UPR, recinto de Río Piedras. La cronología relativa lo sitúa en el siglo XIX. Se identificaron cisternas, cimientos pisos, barro burdo y cerámica.

9. CONCLUSIONES Y RECOMENDACIONES

Luego de un estudio minucioso, de consultar todos los documentos depositados en los archivos, oficinas responsables de endosar y archivar la documentación histórica y arqueológica (informes arqueológicos, inventario arqueológico, cuadrángulo y otros archivos privados y públicos), y luego de evaluar todos los factores socio-ambientales, así como de haber realizado una inspección y prospección ocular en el predio bajo estudio para el propuesto proyecto, hemos encontrado lo siguiente:

Las agencias gubernamentales han identificado los sitios SJ-32 - Torre y área del cuadrángulo de la Universidad de Puerto Rico, que se encuentra aproximadamente a unos 430 metros del sitio bajo estudio; el sitio SJ-48 - Iglesia de Río Piedras, Siglo XIX, que queda aproximadamente unos 170 metros del sitio bajo estudio; el sitio SJ-77 - Plaza Universitaria, que se encuentra aproximadamente a 621 metros del sitio bajo estudio y el sitio Santa Rita a unos 400 metros de distancia del sitio bajo estudio. De todos los anteriores, el sitio arqueológico histórico más cercano resultó ser el SJ-48 y el prehistórico resultó ser el de Santa Rita.

En vista de los hallazgos antes detallados no nos queda más que concluir que las probabilidades de identificar yacimientos o evidencias arqueológicas (históricas, prehistóricas y/o arquitectónicas) bajo el subsuelo, son respaldadas por los recursos ya identificados por las agencias. Dentro de una clasificación de sensibilidad alta, media y baja, los recursos identificados por el gobierno convierten el área donde se encuentra el sitio bajo estudio en una de mediana sensibilidad.

¿Qué significa esto? Significa que hay que considerar que existen dos partes, (entiéndase el dueño actual y el posible comprador o nuevo dueño) que están

envueltas en las acciones a seguir con esta propiedad y que ambas deberán considerar los resultados de este estudio. ¿Por qué? Las leyes de protección a estos recursos presta atención a los hallazgos ocurridos en las áreas cercanas, que ya tienen documentados en las agencias, como pudimos notar, y por consiguiente le provee al dueño actual que planifica la demolición del edificio existente, los parámetros o medidas a seguir para tal acción. Igualmente, le provee al nuevo dueño, los parámetros o medidas a seguir durante la nueva construcción, amparados en la leyes de protección a estos recursos, así como en las leyes de Permisología para ambas acciones, la de demoler y la de construir.

Recomiendo a la entidad proponente del nuevo desarrollo, que considere los resultados de este estudio, que ha sido muy responsablemente realizado con los más altos estándares éticos y medibles que le ayudará a mantenerse bien informado.

Recomiendo a las agencias concernidas, tal y como es el requisito reglamentario de recomendar lo que entiendo como mejores alternativas y posibles soluciones, que se evalúen las alternativas y posibilidades que tiene el proponente para intervenir en su nueva construcción, así como una orientación considerando la información exacta sobre el área que ya tienen en su poder las agencias.

Recomiendo que se identifique igualmente, la forma más viable, en que este proponente pueda subsanar el cumplimiento de los estándares histórico-arqueológicos y ambientales relacionados entre sí, en caso de que alguno de estos les sea requerido.

Finalmente, luego de las recomendaciones anteriores, exhorto a las agencias concernidas a otorgar el endoso favorable a este proyecto.

10. REFERENCIAS BIBLIOGRÁFICAS CONSULTADAS

Alegría , Ricardo E. 1986. Apuntes en torno a la mitología de los indios Taínos de las Antillas Mayores y sus orígenes Suramericanos, 1986.

Abbad y Lasierra, Fray Iñigo. 1979. Historia geográfica, civil y natural de la Isla de San Juan Bautista de Puerto Rico. UPR.

Cruz Monclova, Lidio. 1970. *Historia de Puerto Rico, Siglo XIX*. Editorial Universitaria.

Google Earth, 2015 Revisado

Guía Para Hacer Investigaciones Arqueológicas, Fase1 de la Oficina Estatal de Conservación Histórica.

Hernández Torres, Ruth. *Río Piedras: Ida y Vuelta*; proyecto subvencionado por la Oficina de Conservación Histórica. Info: Estudio e inventario de los recursos históricos y arquitectónicos de Río Piedras Pueblo 1823-1951 (Junio 1995). Preparado por el Consejo de Seguridad Vecinal de Río Piedras Pueblo con la colaboración del Municipio de San Juan y la Universidad de Puerto Rico. Fotos, negativos, fichas de inventario de 100 propiedades, informe final y una publicación "Río Piedras: Ida y Vuelta".

Hostos, Adolfo de. 1994. *Tesaurus de Datos Históricos de Puerto Rico*. Tomo IV. Río Piedras, Editorial de la Universidad de Puerto Rico.

Ledrú, André Pierre. Viaje a la Isla de Puerto Rico. 1957 [1797, 1863]. 2da reimpresión facsimilar. Traducción de Julio L. de Vizcarrondo. San Juan, *Puerto Rico*

Munsell Soil Color Chart, 1990 Edición Revisada

Ocasio Meléndez, Marcial E. 1985. *Río Piedras: notas para su historia*. Ciudad Universitaria, Río Piedras, San Juan 1985.

Oficina de Ingresos Municipales, agencia municipal.

Reed, Steward., Nathan Bailey y Oghenekome Onokpise. 2000. *Soil Science for Archeologists*. Florida Agricultural and Mechanical University and Southeast Archeological Center, National Park Service. Vol.1.

Reglamento No. 7069 para Investigaciones Arqueológicas de las Fases 1, 2 y 3, Ley #112 de Protección al Patrimonio Arqueológico.

Reyes Vázquez, LCC. Investigación en el Registro de la Propiedad. Estudios y seguros de títulos. 9/2015.

Ribes Tobar, Federico.1973. *Historia cronológica de Puerto Rico*. Ed. Tres Américas.

Rivera Calderón, Virginia. 2013. Evaluación arqueológica Fase 1A, Rehabilitación del Edificio Antiguo del Banco Español para las Oficinas del Fideicomiso de Conservación. San Juan.

Roberts, R.C. 1942. *Soil Survey*. United States Department of Agriculture and party. Bureau of Plant Industry. Serie 1936 No.8. University of Puerto Rico.

Rouse, Irving. 1992. *The Tainos*. Yale University Press.

Seguinot Barbosa, José. 2007. La Cuenca del río Piedras: San Juan, Puerto Rico (1970- 2007). Red IBERMAR, Puerto Rico

Sepúlveda, Aníbal. 2004. *Puerto Rico Urbano*. Atlas Histórico de la Ciudad Puertorriqueña, Carimar.

Tomás de Córdoba, Pedro. 1831. *Memorias Geográficas, Históricas, Económicas y Estadísticas de la Isla de Puerto Rico*, por D. Pedro Tomás de Córdoba, Secretario Honorario de S.M (su majestad) y del gobierno de la misma. Tomo I del Año de 1831. Copia digital de Colección privada.

Torrech, Rafael A. 1998. *Los barrios de Puerto Rico*. Fundación Puertorriqueña de las Humanidades.

Toro Sagrañes, José. 1995. *Historia de los pueblos de Puerto Rico*.

Wilding, L.P., NE. Smek y G.F. Hall. 1983. *Pedogénesis and Soil Taxonomy*. New York: Elsevier.

Archivos y Bibliotecas Consulados:

Archivo Nacional General de Puerto Rico y

Archivo del Consejo de Arqueología Terrestre

Archivo de la Oficina Estatal de Conservación Histórica

Archivo Histórico Municipal

Biblioteca Nacional de Puerto Rico
Biblioteca Lázaro de la Universidad de Puerto Rico
Biblioteca de la Universidad Interamericana

Otras Referencias consultadas:

Informes de los Archivos de estudios arqueológicos en el Consejo de Arqueología Terrestre de Puerto Rico (CAT).

Mapas y demás cartografía del CAT.

Listado del Registro de Lugares Arqueológicos del Consejo de Arqueología Terrestre de Puerto Rico.

Memoria Acerca de la Agricultura, el Comercio y las Rentas Internas de la Isla de Puerto Rico por Darío De Ormaechea (Año 1847)

Relación del Viaje a Puerto Rico de la expedición de Sir George Clifford, 3er. Conde de Cumberland, escrita por el Reverendo Doctor John Layfield, Capellán de la expedición (fragmentos escritos para 1598).

Informes en Archivo de la Oficina Estatal de Conservación Histórica

Listado del Registro Nacional de Lugares Históricos

Biblioteca Municipal

Inventario de Haciendas

Propiedades de Puerto Rico Incluidos en el Registro Nacional de Lugares Históricos

Sitios y Zonas Históricas de la Junta de Planificación

Documentos del Registro de la Propiedad

Referencias electrónicas:

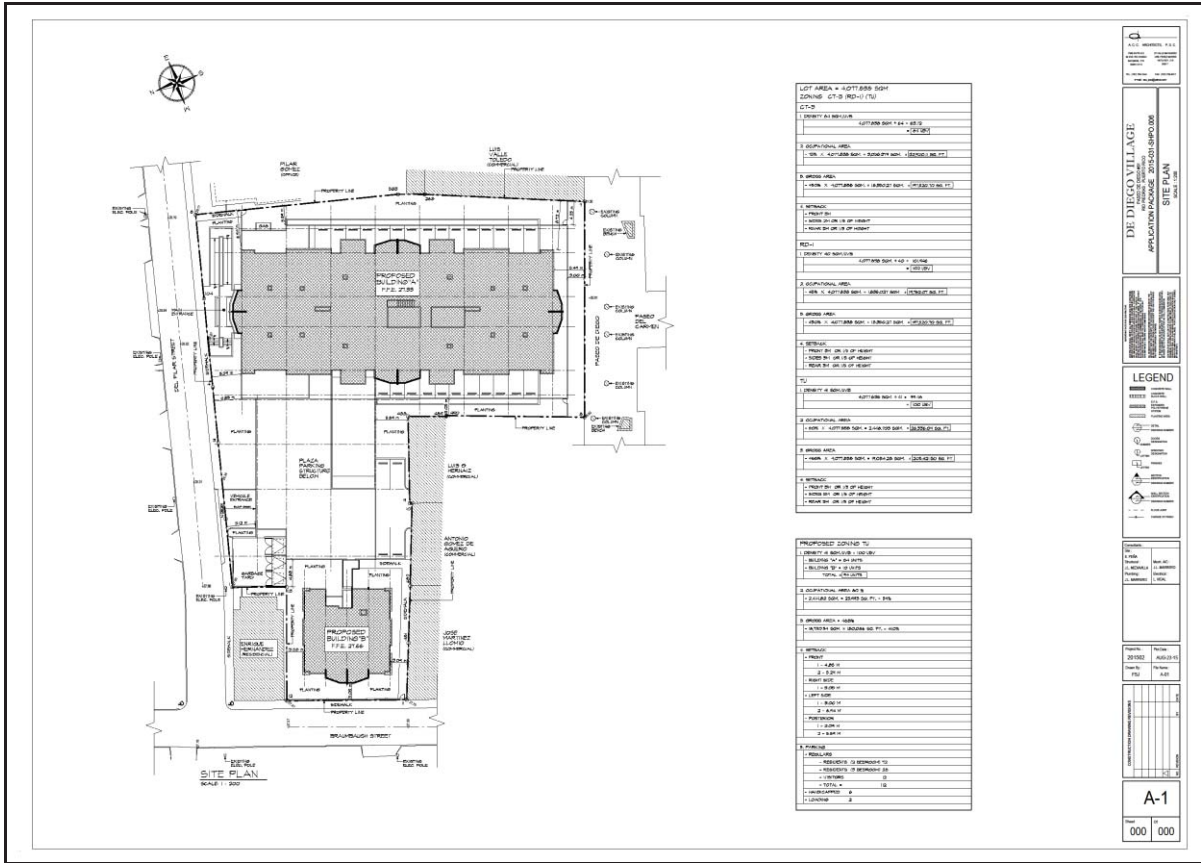
Web: Natural Resources Conservation Service

<http://www.nrcs.usda.gov/wps/portal/nrcs/home> Acceso 9/19/2015

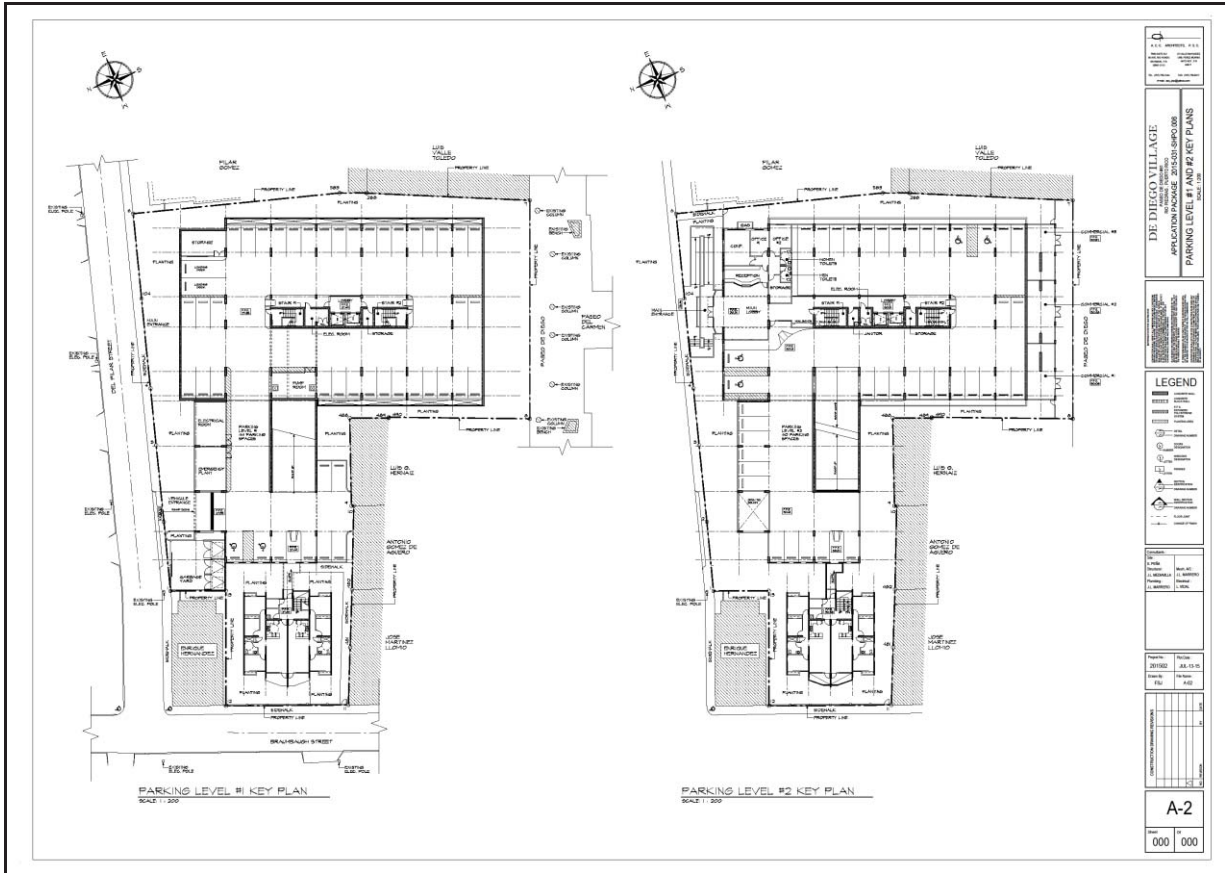
<http://www.drna.gobierno.pr/oficinas/saux/secretaria-auxiliar-de-planificacion-integral/planagua/inventario-recursos-de-agua/cuencas-hidrograficas/Cuenca%20del%20Rio%20Piedras.pdf> Acceso 9/19/2015

APÉNDICE DE PIANOS GENERALES

Proyecto De Diego Village, LLC.

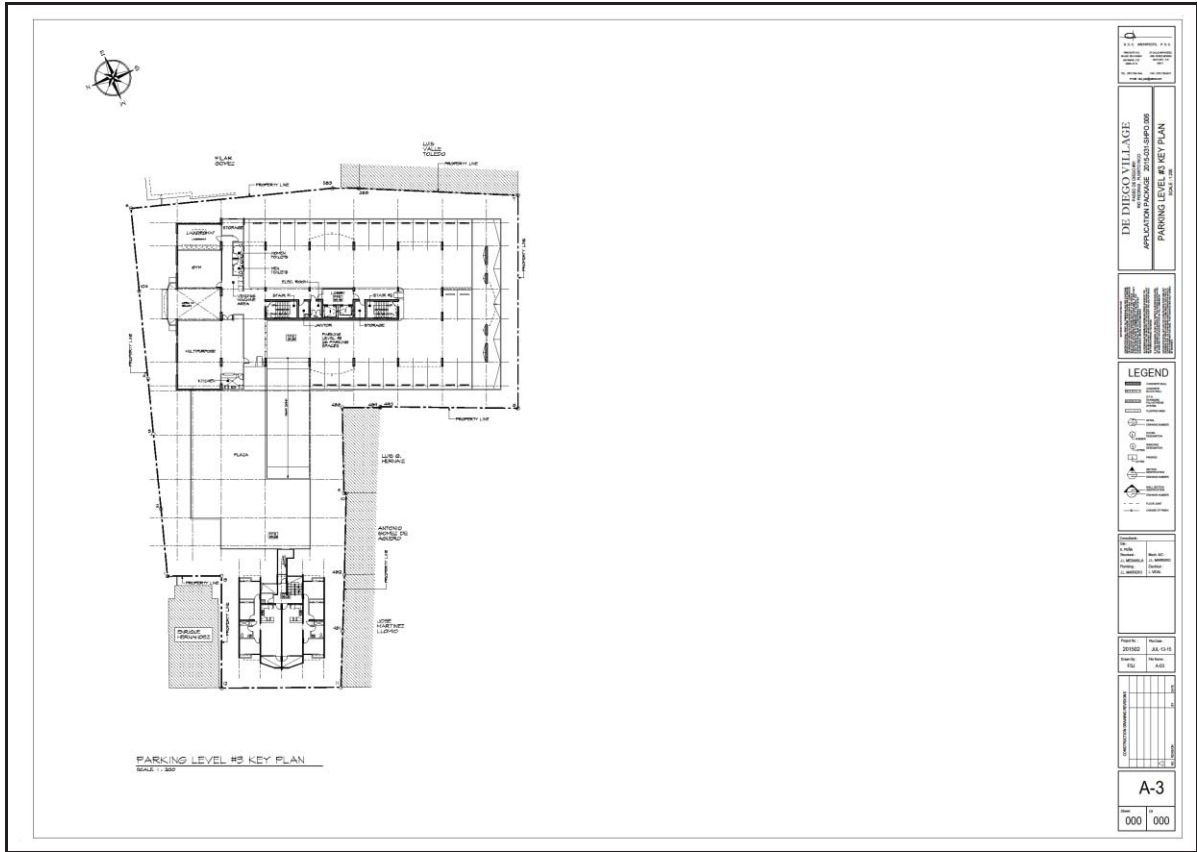


PLANO CONCEPTUAL A - 1



PLANO CONCEPTUAL A-2

Proyecto De Diego Village, LLC.



PLANO CONCEPTUAL A-3

Proyecto De Diego Village, LLC.

APENDICE DE VISUALES

AÉREAS CRONOLÓGICAS

Proyecto De Diego Village, LLC.



VISTA AÉREA DE 1936

Proyecto De Diego Village, LLC.



VISTA AÉREA DE 1951

Proyecto De Diego Village, LLC.



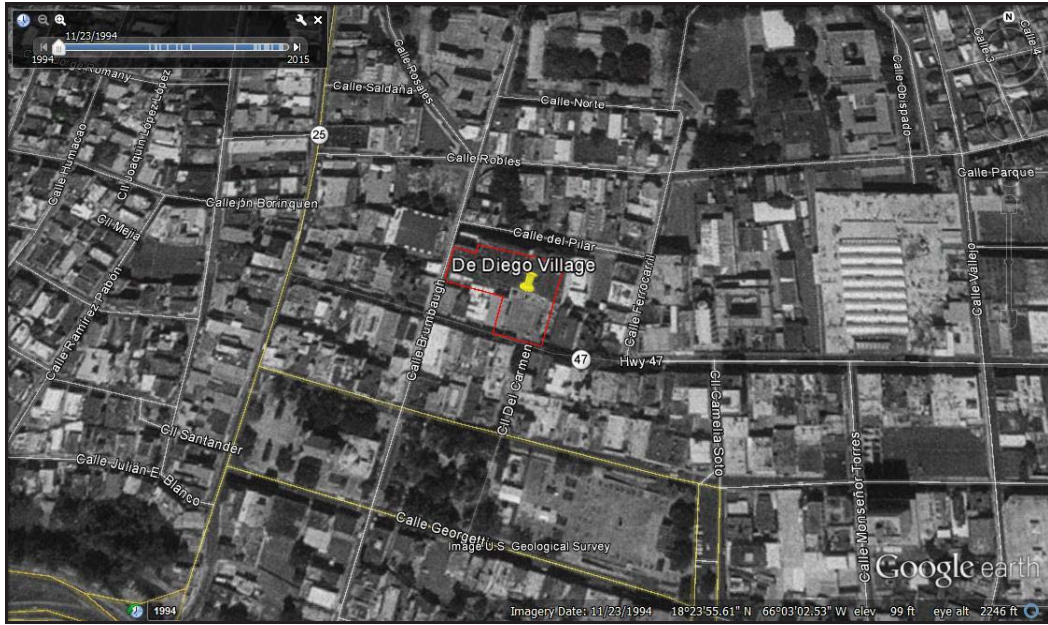
VISTA AÉREA DE 1971

Proyecto De Diego Village, LLC.

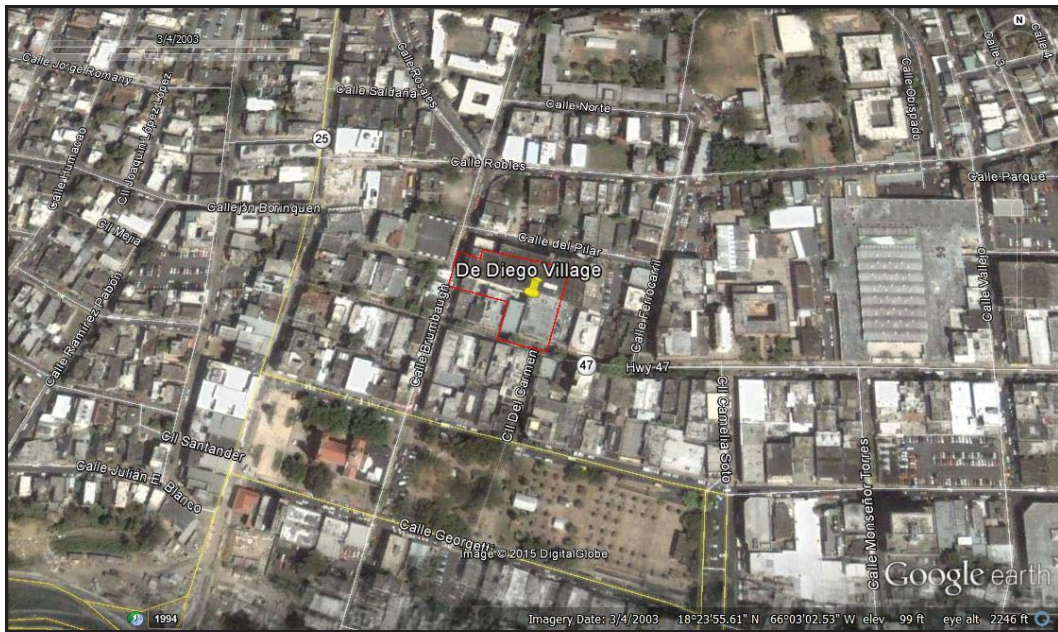


VISTA AÉREA DE 1981

Proyecto De Diego Village, LLC.

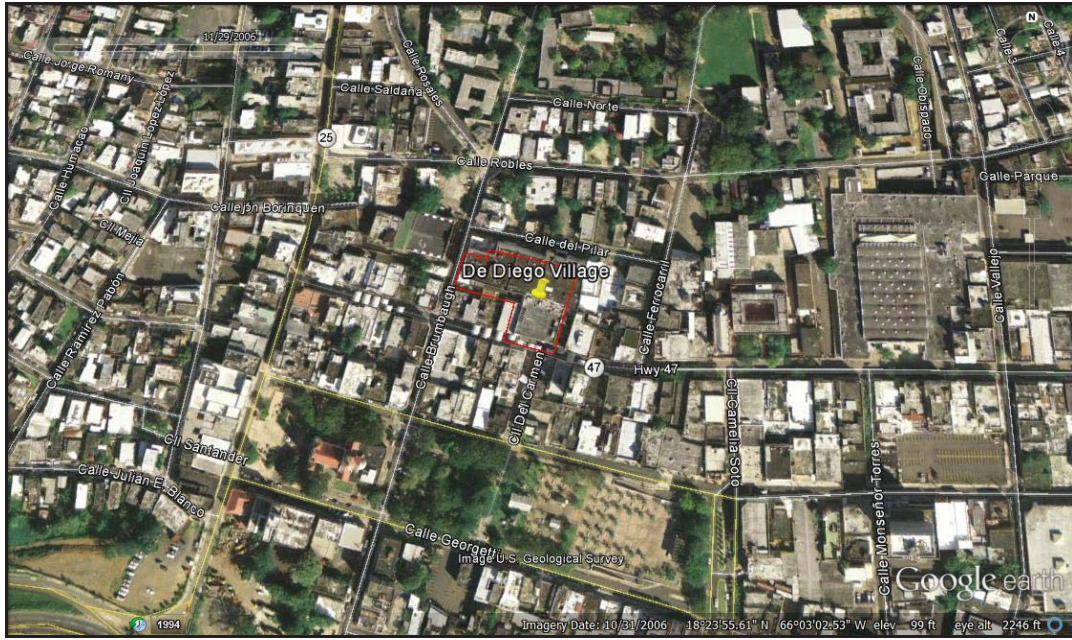


VISTA AÉREA DE 1994



VISTA AÉREA DE 2003

Projecto De Diego Village, LLC.

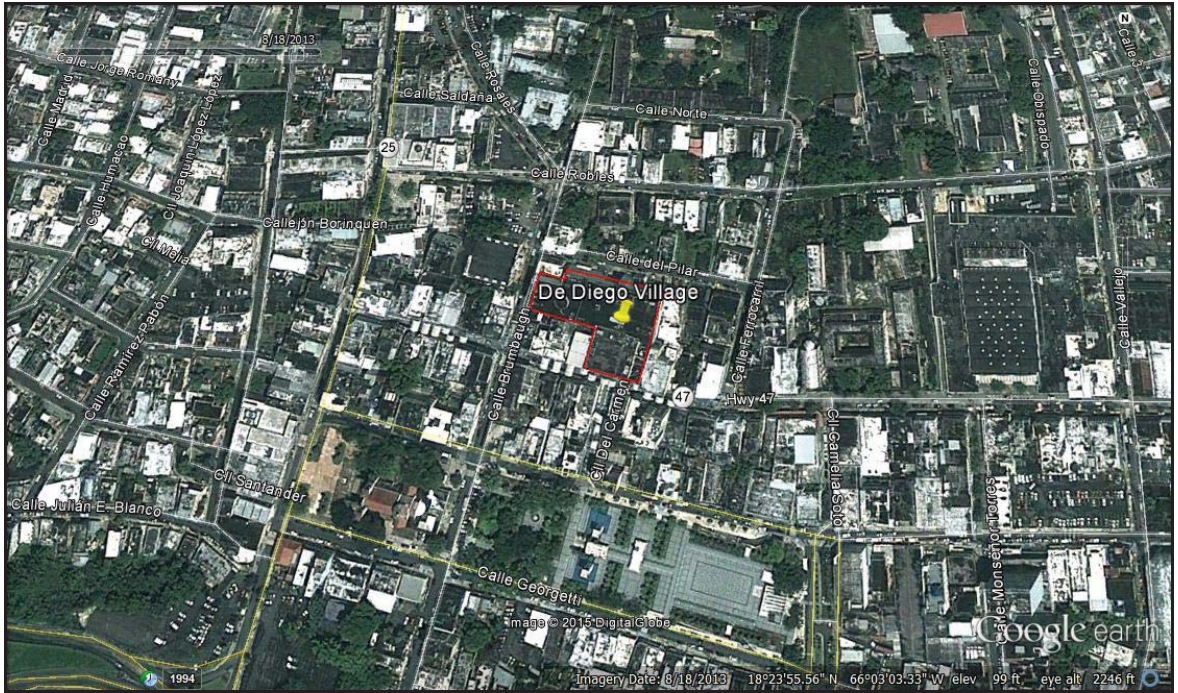


VISTA AÉREA DE 2006

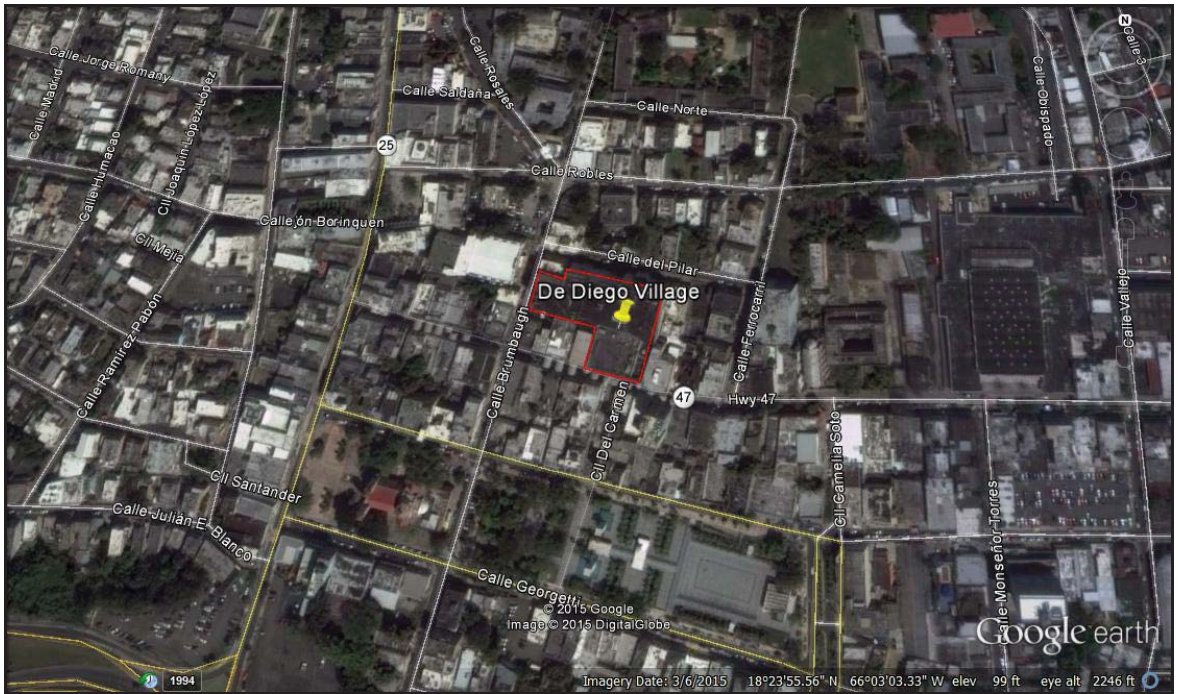


VISTA AÉREA DE 2010

Proyecto De Diego Village, LLC.



VISTA AÉREA DE 2013



VISTA AÉREA DE 2015

Proyecto De Diego Village, LLC.

**APENDICE DE FOTOS
DEL EDIFICIO EXISTENTE**

Nota: Tomadas el miércoles, 9 de septiembre de 2015



Foto 1: Vista del edificio parte del frente.



Foto 2: Vista del edificio parte del frente.



Foto 3: Vista del edificio parte del frente superior.



Foto 4: Vista del edificio parte superior.



Foto 5: Vista del edificio parte superior frontal véase detalles de ventanas y azulejos.



Foto 6: Vista del edificio parte superior frontal véase detalles del sistema de alumbrados.



Foto 7: Entrada principal del edificio.




Foto 8: Véase edificio y su anexo a otro.



Foto 9: Véase edificio más de cerca y su anexo a otro.



Foto 10: Véase otras entrada al edificio.



Foto 11: Véase detalle del edificio en su parte superior.



Foto 12: Véase edificio más de cerca y su anexo a otro.

Proyecto De Diego Village, LLC.



Foto 13: Edificio desde otra calle y su anexo a otro.



Foto 14: Véase edificio desde otro ángulo.




Foto 15: Véase edificio desde otra calle y ángulo completo

Proyecto De Diego Village, LLC.



Foto 16 a y b: Otra vista del edificio desde otro ángulo



Foto 17 a y b: Detalles del edificio desde otro ángulo

Proyecto De Diego Village, LLC.



Foto 18 a y b: Detalles del edificio desde otro ángulo



Foto 19: Detalles del edificio desde otro ángulo.

Proyecto De Diego Village, LLC.



Foto 20a y b: Detalles del edificio desde otro ángulo vease su altura.



Proyecto De Diego Village, LLC.



Foto 21 a y b: Detalles del interior del edificio ascensor y pisos en oscuridad



Foto 22 a y b: Detalles del interior del edificio pasillos en oscuridad

Proyecto De Diego Village, LLC.





Foto 23 a y b: Detalles del interior del edificio pasillos, escaleras y cuarto, en oscuridad.



Proyecto De Diego Village, LLC.



Foto 24 a, b, c y d: Detalles del interior del edificio pasillos, barandas, sistema eléctrico etc., en oscuridad





Foto 25 a, b, c y d: Detalles del interior del edificio parte oscura pasillos, barandas sistema eléctrico etc

Fotos en oscuridad



**TABLA CON OTROS ESTUDIOS
ARQUEOLÓGICOS
CONSULTADOS**

Nota: Viene de la página 21 Sección 6.3

TABLA CON ALGUNOS PROYECTOS ARQUEOLÓGICOS REALIZADOS Y CONSULTADOS EN RELACIÓN AL BARRIO RIO PIEDRAS DE SAN JUAN

Título	Código	Año	Pueblo	Barrio	Tipo de Estudio	Autor	Firma/Agencia	Resultado	Comentarios
Avenida Las Cumbres Desde PR-52 Hasta PR-176 (AC-019911)	ICP/CAT-SJ-C-86-01-06	1986	San Juan C	Río Piedras	Fase IA	Miguel Rodríguez López	GMW Consultores	Negativo	8/18/95 - Negativo: Recomendamos que otorguen el visto bueno al proyecto. No recomendamos estudios o fases adicionales.
Río Piedras Discount Center	ICP/CAT-SJ-C-90-02-01	1990	San Juan C	Río Piedras	Fase IA	Armando J. Martí Carvajal	Arq. Fernando Alvarez Tabío	Negativo	8/16/95 - Negativo: Recomendamos que se le de el visto bueno al proyecto para ser construido.
Residencia Del Sr. Mario Arnie y Sra., Solar #22, Calle Reina De Las Flores (Marginal), Urb. Santa María	ICP/CAT-SJ-C-90-02-09	1990	San Juan C	Río Piedras	Fase IA	José Muñoz Vázquez	Arq. Jorge del Río Architect and Planner	Negativo	
Edificio First Federal Savings Bank, Calle De Diego 392	ICP/CAT-SJ-C-94-04-06	1994	San Juan C	Río Piedras	Fase IA	Jesús S. Figueroa Lugo	Roberto Aybar-Imbert, Aybar-Imbert, Rivera, Cardona & Assoc.	Negativo	8/16/95 - Negativo: Recomendamos el visto bueno a este proyecto para que pueda ser desarrollado según lo planificado, sin que sea necesario la conducción de la Fase IB.
Parcela 38 Cuerdas Universidad De Puerto Rico (Nataorio)	ICP/CAT-SJ-C-96-05-09	1996	San Juan C	Río Piedras	Fase IA-IB	Antonio Daubón Vidal	Orlando Lienza & Asociados Arquitectos Consultores	Negativo	11/26/96 - Negativo: Recomendamos se proceda con el proyecto según lo planificado.
Oficinas Centrales Fondo Del Seguro Del Estado Carretera Estatal 838	ICP/CAT-SJ-C-98-07-07	1998	San Juan C	Río Piedras	Fase IB	Antonio Daubón Vidal	Interplan Puerto Rico Arquitectos Consultores	Negativo	7/9/98 - Negativo: Recomendamos se proceda con el proyecto según lo planificado.

TABLA CON ALGUNOS PROYECTOS ARQUEOLÓGICOS REALIZADOS Y CONSULTADOS EN RELACIÓN AL BARRIO RIO PIEDRAS DE SAN JUAN

CONT.	Título	Código	Año	Pueblo	Barrio	Tipo de Estudio	Autor	Firma/Agencia	Resultado	Comentarios
	La Nueva Puerta De San Juan	ICP/CAT-SJ-C-96-06-04	1996	San Juan C		Fase IA-IB	Virginia Rivera Calderón	CMA, Architects & Engineers	Negativo	3/9/99 - Negativo: Recomendamos a las agencias evaluadoras que otorguen su endoso al proyecto.
	Tren Urbano Project Río Piedras Section	ICP/CAT-SJ-C-97-07-05	1997	San Juan C	Río Piedras	Fase IB	Agamemnon Gus Pantel Tekakis	Tren Urbano	Negativo	5/18/99 - Negativo: La construcción del Tren Urbano entre Río Piedras y la estación de la UPR no impactará ningún recurso cultural.
	Historical Background Of The Urban Development Of Río Piedras & Caño De Martín Peña Sector. Tren Urbano	ICP/CAT-SJ-C-95-05-06	1995	San Juan C	Río Piedras	Fase IA	Marlene Ramos Vélez	Joseph Aiello Deputy Project Manager Tren Urbano GMAEC		5/18/99 - Dada la relevancia histórica de este sector, recomendamos se lleve a cabo una fase arqueológica IB.
	Edificio De Hospedería De Estudiantes; Solar En La Esquina De La Ave. Ponce De León y Calle Amalia Marín	ICP/CAT-SJ-C-99-08-04	1999	San Juan C	Río Piedras	Fase IA	Marisol J. Meléndez Maíz	Sr. Angel Manuel Corujo Cardona	Negativo	3/5/0 - Negativo: Entendemos que el solar tiene el potencial de presentar recursos arqueológicos. Recomendamos que se lleve a cabo una monitoría de la demolición del edificio y la remoción controlada de los pisos existentes.
	Instalación De Acervo	ICP/CAT-SJ-C-02-09-03	2002	San Juan C		Fase IA-IB	María A. Cashion Lugo	Ing. Irma M. García - Directora Autoridad de Carreteras y Transportación	Positivo	

TABLA CON ALGUNOS PROYECTOS ARQUEOLÓGICOS REALIZADOS Y CONSULTADOS EN RELACIÓN AL BARRIO RÍO PIEDRAS DE SAN JUAN

CONT.	Título	Código	Año	Pueblo	Barrio	Tipo de Estudio	Autor	Firma/Agencia	Resultado	Comentarios
	115 KV Underground Cable Installation Phase IIA-IIB	ICP/CAT-SJ-C-02-09-06	2002	San Juan C		Fase IB	Norma Medina Carrillo	Puerto Rico Electric Power Authority	Negativo	7/31/2003 - Negativo: Los investigadores recomiendan no realizar estudios adicionales para las Fase 2A y 2B y Fase 2C y 2D.
	115 KV Underground Cable Installation Phase IIC-IID	ICP/CAT-SJ-C-02-09-07	2002	San Juan C		Fase IB	Norma Medina Carrillo	Puerto Rico Electric Power Authority	Negativo	7/31/2003 - Negativo: Los investigadores recomiendan no realizar estudios adicionales para las Fase 2A y 2B y Fase 2C y 2D.
	Mejoras Geométricas PR-47	ICP/CAT-SJ-C-03-09-09	2003	San Juan C	Río Piedras	Fase IA	Aramis Font Negrón	Ing. Enrique Palmer, EBP-DESIN GROUP	Positivo	3/5/2004 - Positivo: Se detectaron vestigios de la antigua atajea de lo que fue parte del puente original sobre la quebrada Juan Méndez. Debido al alto grado de impacto o disturbio en la zona, se recomienda el endoso.
	Plaza Universitaria Estacionamiento	ICP/CAT-SJ-C-02-10-06	2002	San Juan C		Fase II	Ethel V. Schlafer Román	Pmd Corp.	Positivo	
	Plaza Del Tren Urbano Coliseo De Puerto Rico	ICP/CAT-SJ-C-04-10-07	2004	San Juan C		Fase IA	Jaime G. Vélez Vélez	Sierra - Cardona - Ferrer Architects	Negativo	
	Área Estación Villa Nevárez, Mejoras Al Acceso A Estación Cupey Y Mejoras Intersección PR-1, PR-21, PR-176 Y PR-8838	ICP/CAT-SJ-C-04-11-05	2004	San Juan C	Río Piedras	Fase IA	Jaqueline López Meléndez	Autoridad De Carreteras Y Transportación (ACT)	Positivo	

TABLA CON ALGUNOS PROYECTOS ARQUEOLÓGICOS REALIZADOS Y CONSULTADOS EN RELACIÓN AL BARRIO RIO PIEDRAS DE SAN JUAN

CONT.	Título	Código	Año	Pueblo	Barrio	Tipo de Estudio	Autor	Firma/Agencia	Resultado	Comentarios
	Instalación Del Cable Soterrado De 115 KV En El Área Metropolitana, Fases II, III y IV	ICP/CAT-SJ-C-02-11-02	2002	San Juan C		Fase IA	Norma Medina Carrillo	C.S.A Group	Positivo	
	Edificio de Farmacia-Recinto de Ciencias Médicas, Universidad de Puerto Rico, Centro Médico, San Juan, Puerto Rico.	ICP/CAT-SJ-C-05-12-01	2005	San Juan C		Fase IA	Marisol J. Meléndez Maíz	The Office of Marvel & Marchand Architects, LLP	Negativo	6/19/2007 La fase resultó negativa a la presencia de recursos culturales por el nivel de impacto sufrido.
	Reemplazo del Puente No. 185 sobre el Caño Martín Peña	ICP/CAT-SJ-C-03-11-03	2003	San Juan C			Héctor Santiago Cazull	CMA Architects & Engineers, LLP		6/22/2007 La mejor opción para minimizar los daños a la estructura histórica es reestructurar el puente 185 para que cumpla con los requisitos vigentes.
	Evaluación Histórico-Arquitectónica de las Instalaciones de Acervo de la Autoridad de Carreteras	ICP/CAT-SJ-C-02-11-01	2002	San Juan C			Héctor Santiago Cazull	Arql. María Cashion Lugo	Positivo	6/22/2007 Para evitar el efecto adverso existen dos opciones: no construir el proyecto o ubicarlo en otro lugar.
	Loft At Ponce de León #419	ICP/CAT-SJ-C-06-12-06	2006	San Juan C	Río Piedras	Fase IA	Antonio Daubón Vidal	Loft at Ponce de León, Inc.	Positivo	
	Balcones de San Juan, Avenida de Diego #404	ICP/CAT-SJ-C-06-12-07	2006	San Juan C	Río Piedras	Fase IA	María A. Cashion Lugo	Arq. José F. de la Torre	Negativo	
	Casa de Arte MHAA-UPR	ICP/CAT-SJ-C-06-13-01	2006	San Juan C	Río Piedras	Fase IA	Adalberto Maurás Casillas	Arq. Manuel Bermúdez	Positivo	
	Loft At Ponce de León #419	ICP/CAT-SJ-C-06-13-02	2006	San Juan C	Río Piedras	Fase IB	Antonio Daubón Vidal	Loft at Ponce de León, Inc.	Negativo	

TABLA CON ALGUNOS PROYECTOS ARQUEOLÓGICOS REALIZADOS Y CONSULTADOS EN RELACIÓN AL BARRIO RIO PIEDRAS DE SAN JUAN

CONT.	Título	Código	Año	Pueblo	Barrio	Tipo de Estudio	Autor	Firma/Agencia	Resultado	Comentarios
	Estación Villa Nevarez Carretera PR-1 PR-21, PR-176, PR-8838	ICP/CAT-SJ-C-07-13-04	2007	San Juan C	Río Piedras	Fase IB	Agamemnon Gus Pantel Tekakis	Barrett Hale & Alamo	Negativo	
	Torre Ibernía Calle San Bernardino Final, Urb. Reparto Ibernía	ICP/CAT-SJ-C-07-13-06	2007	San Juan C	Monacillo	Fase IA-IB	Eduardo Questell Rodríguez	Golden Environmental Corp.	Negativo	
	The Renaissance At Floral Park	ICP/CAT-SJ-C-07-14-01	2007	San Juan C	Hato Rey	Fase IA	Eduardo Questell Rodríguez	Gutierrez-Látimer C.S.P	Negativo	
	Bayside	ICP/CAT-SJ-C-07-14-02	2007	San Juan C		Fase IA	Carlos M. Ayes Suárez	Ing. Jaime Sobrino	Negativo	
	Los Árboles II	ICP/CAT-SJ-C-08-15-01	2008	San Juan C	Río Piedras	Fase IA-IB	Fernando Alvarado Muñoz	EBP Design Group	Negativo	
	Ciudad de las Ciencias (Antigua Penitenciaría Estatal de Puerto Rico PR-18	ICP/CAT-SJ-C-08-15-02	2008	San Juan C	Río Piedras	Fase IA	Marisol Martínez Garayalde	CMA Architects & Engineers LLP.	Negativo	
	Apartamentos El Rossio Carretera PR-181, Km. 7.8 Int.	ICP/CAT-SJ-C-09-16-02	2009	San Juan C	Río Piedras	Fase IA-IB	Oswaldo Torres y Federico Freytes Rodríguez		Negativo	
	Centro de Transporte y Estacionamiento Público de Río Piedras	ICP/CAT-SJ-C-10-16-04	2010	San Juan C	Río Piedras	Fase IA	Virginia Rivera Calderón	Ing. Omar Rivera	Positivo	
	Centro de Transporte y Estacionamiento Público de Río Piedras	ICP/CAT-SJ-C-10-16-05	2010	San Juan C	Río Piedras	Fase IB	Virginia Rivera Calderón	Ing. Omar Rivera	Negativo	
	Balseiro Elderly	ICP/CAT-SJ-C-12-17-01	2012	San Juan C	Río Piedras	Fase IA- Revisada	Juan González Colón	Ing. Wilfredo Rodríguez Ubiñas	Negativo	

TABLA CON ALGUNOS PROYECTOS ARQUEOLÓGICOS REALIZADOS Y CONSULTADOS EN RELACIÓN AL BARRIO RIO PIEDRAS DE SAN JUAN

CONT.	Título	Código	Año	Pueblo	Barrio	Tipo de Estudio	Autor	Firma/Agencia	Resultado	Comentarios
	Desarrollo de las Parcelas G y H Tomo I	ICP/CAT-SJ-C-12-17-02	2012	San Juan C	Río Piedras	Fase IA-IB	Fernando Alvarado Muñoz	Alejandro Argüelles, Municipio Autónomo de San Juan	Negativo	
	Desarrollo de las Parcelas G y H Tomo II	ICP/CAT-SJ-C-12-17-03	2012	San Juan C	Río Piedras	Fase IA-IB	Fernando Alvarado Muñoz	Alejandro Argüelles, Municipio Autónomo de San Juan	Negativo	
	Nueva Torre Municipal de Río Piedras	ICP/CAT-SJ-C-12-17-04	2012	San Juan C	Río Piedras	Fase IA Revisado	Fernando Alvarado Muñoz	Alejandro Argüelles, Municipio Autónomo de San Juan	Negativo	
	De Alfares y Vasijas. Análisis de laboratorio e informe final de la documentación arqueológica fase III del Proyecto Plaza Universitaria Tomo I	ICP/CAT-SJ-C-12-18-01	2012	San Juan C	Río Piedras	Fase III Laboratorio	Sharon Meléndez Ortiz	William Korber Desarrollos Universitarios Inc.	Positivo	
	De Alfares y Vasijas. Análisis de laboratorio e informe final de la documentación arqueológica fase III del Proyecto Plaza Universitaria Tomo II	ICP/CAT-SJ-C-12-18-02	2012	San Juan C	Río Piedras	Fase III Laboratorio	Sharon Meléndez Ortiz	William Korber Desarrollos Universitarios Inc.	Positivo	
	Restauración piso, Iglesia Nuestra Señora del Pilar, Plaza Recreo Río Piedras	ICP/CAT-SJ-C-14-19-01	2014	San Juan C	Río Piedras	Fase IA	Antonio Daubón Vidal	J.O.G. Engineering Corp.	Positivo	

TABLA CON ALGUNOS PROYECTOS ARQUEOLÓGICOS REALIZADOS Y CONSULTADOS EN RELACIÓN AL BARRIO RIO PIEDRAS DE SAN JUAN

CONT.	Título	Código	Año	Pueblo	Barrio	Tipo de Estudio	Autor	Firma/Agencia	Resultado	Comentarios
	Estacionamiento Comercial Econo Rial/Palmeira Inc.	ICP/CAT-SJ-C-15-19-02	2015	San Juan C	Gobernador Piñero	Fase IA	Maritza Torres Martínez	PMG & Assoc. Civil & Environmental Engineering Services	Negativo	
	Antiguo acueducto de Río Piedras	ICP/CAT-SJ-C-15-19-03	2015	San Juan C	Río Piedras	Monitoría	Ethel V. Schlafer Román	Autoridad de Acueductos y Alcantarillados	Positivo	

CERTIFICACIÓN

Yo, Maritza Torres Martínez, Ph.Dc., Historiógrafa, Arqueóloga Profesional Registrada, éticamente responsable y designada por "AVA Environmental Consultants" a través de la Ingeniero Annette Fernández; de la evaluación del estudio realizado. He revisado y aceptado la información disponible en los archivos, relacionados a este estudio histórico-arqueológico y medioambiental, conocido como Fase 1A. He finalizado la Investigación Documental y Reconocimiento Preliminar con inspección física en el predio del proyecto propuesto De Diego Village, LCC., como parte del documento ambiental final.

En relación al proyecto antes mencionado, para su correspondiente documento ambiental final, CERTIFICO QUE:

1. He orientado al proponente respecto a los procedimientos arqueológicos pertinentes y/o necesarios.
2. Toda la información vertida en este estudio, tomada de la agencias correspondientes, es CIERTA, CORRECTA, COMPLETA y AUTÉNTICA a mi mejor saber y entender.
3. AFIRMO y RECONOZCO las consecuencias de incluir información falsa, incompleta o inconclusa.

Y para que así conste, quedo muy respetuosamente y firmo la presente certificación en Caguas, Puerto Rico, hoy día Lunes, 21 de septiembre de 2015.

Firma:  _____

Maritza Torres Martínez

Título del Reglamento No. 7069: Reglamento para Radicación y Evaluación Arqueológica de Proyectos de Construcción y Desarrollo bajo Ley #112 Estatal, Ley de Proyección del Patrimonio Arqueológico Terrestre de Puerto Rico, aprobada el 20 de julio de 1988 y el revisado Reglamento número 7069 enmendado y actualizado del 8 de diciembre de 2005.

Proyecto De Diego Village, LLC.

DE DIEGO VILLAGE, RIO PIEDRAS, PUERTO RICO:

NOISE ASSESSMENT STUDY: HUD PROTOCOL

Jorge Rocafort, PhD PE

Consultant in Acoustics, ASA, INCE, AES, CIAPR

Introduction

A site located in the urban center of Rio Piedras, between Paseo de Diego, Brumbaugh Street and Del Pilar Street will be used to develop a project involving the construction of two multi-apartment buildings. As part of the required documentation a noise assessment study must be submitted to a HUD related agency by the developer. This document details the findings of the consultant in acoustics.

Methodology

The study was performed utilizing the transportation noise modeling protocol included in the noise assessment guidelines published by the U.S. Department of Housing and Urban Development. Although more advanced methods for conducting these studies are currently available, it is anticipated that the results obtained by the simplified graphical methods presented in the guidelines will provide reliable estimates of the L_{dn} (level day-night: DNL) levels at the chosen noise assessment location (NAL). The L_{dn} noise metric (sound-level, day and night) is a noise descriptor utilizing the hourly L_{eq} measurement for a 24-hour period, which includes a +10 dB weighting factor for the time period between 2200 and 0700.

Roadway Noise

Traffic volume along Brumbaugh Street and along Del Pilar Street is below the threshold value ($ADT \leq 5000$ vehicles) and at very low traffic velocity ($v \leq 25$ mph). Contribution of road noise is estimated to be below $L_{dn} \approx 60$ dB.

Aircraft Noise

The closest runway threshold of San Juan International Airport (Luis Muñoz Marín) lies approximately 3.8 miles from the site.

A very exhaustive search for the noise contours of this airport was carried out by the consultant. A document including the calculated noise contours of LMM Airport was prepared by *Greiner Consultants*, of Tampa, Florida for the Puerto Rico Ports Authority. A copy is included in this report.

Examination of the contours reveals that the site lies far (2 miles) from the $L_{dn} = 65$ dB contour. Aircraft noise impact is estimated to be $L_{dn} \leq 55$ dB.

Railway Noise

The Tren Urbano (TU) runs underground in this sector, with typically 10-12 trips (both ways) per hour during daytime operations.

Analysis of train noise cannot be carried out with the simple model provided by the Noise Assessment Guidelines. It is applicable only for exposed line-of-sight train operations

It should be noted that according to the official design parameters of this train system the underground construction was chosen in order to provide minimal noise impact upon the residents of Rio Piedras. The objective was to improve quality of life in the area and to promote further urban development. The acoustical isolation (transmission loss) provided in this case is very effective. Measurements described below confirm this observation.

Field Noise Measurements

A noise assessment (NAL) location for the measurement of outdoor noise exposure was selected at Paseo de Diego, facing Brumbaugh Street at a distance of approximately 50' from its center. This location was ideal, registering automobile noise, aircraft noise from any overflights and any residual train noise. Of course, sound from human activities in the area was a component as well.

A *Cesva Model SC-160 Type II* sound-level meter was utilized to conduct all measurements.


The measurement protocol included hourly L_{eq} measurements, conducted as follows:


<i>Date</i>	<i>Time</i>	<i>L_{eq}</i>
09-30-2015	1100-1200	61 dB
09-30-2015	1400-1500	62 dB
09-30-2015	2200-2300 *	52 dB
10-01-2015	0715-0815	60 dB
10-01-2015	0830-0930	61 dB

Results and Observations

The measured data can be used to estimate the actual L_{dn} . Taking the four values of daytime measurements (0700-2200) as representative, and the single nighttime value (*), yields a calculated DNL = 62 dB,

This finding confirms earlier observations of the relatively low noise impact of roadways, aircraft and train operations. It is our understanding that the site clearly meets the accepted standard established in 24 CFR 51.100.


Prepared and Certified by:
Dr. Jorge Rocafort, PE PR lic.# 5447



October 5, 2015

Appendix

Luis Munoz Marin International Airport Noise Contours

- Project Location
- 75 Contour
- 70 Contour
- 65 Contour



Project Location



De Diego Village, L.L.C.
2015-031
Doc. Ref. ID - II.023 Phase 1 Environmental Site Assessment Report

PHASE I ENVIRONMENTAL SITE ASSESSMENT

DE DIEGO VILLAGE SITE

SAN JUAN, PUERTO RICO

PREPARED FOR:

**De Diego Village, LLC
P.O. Box 362374
San Juan, PR 00936-2374**

PREPARED BY:



AVA Environmental Consultants

P.O. Box 361300, San Juan, Puerto Rico 00936-1300
Tel. (787) 505-4981 Fax: (787) 720-2809

Table of Contents

Section 1	Executive Summary	1
Section 2	Introduction	
	2.1 Selected Definitions	4
	2.2 Purpose	5
	2.3 Detailed Scope of Services	5
	2.4 Significant Assumptions	5
	2.5 Limitations and Exceptions	6
	2.6 Special Terms and Conditions	6
	2.7 User Reliance	6
Section 3	Site Description	
	3.1 Location and Legal Description	7
	3.2 Site and Vicinity General Characteristics	7
	3.3 Current Use of the Property	8
	3.4 Description of Structures, Roads, Other Improvements on the Site	8
	3.5 Current Use of Adjoining Properties	8
Section 4	Title Records	
	4.1 Title Records	10
	4.2 Environmental Liens or Activities and Use Limitations	10
	4.3 Special Knowledge	10
	4.4 Commonly Known or Reasonably Ascertainable Information	10
	4.5 Valuation Reduction for Environmental Issues	10

	4.6	Owner, Property Management and Use Limitations	10
	4.7	Reasons for Performing the ESA	11
	4.8	Other	11
Section 5		Records Review	
	5.1	Standard Environmental Record Sources	12
	5.2	Additional Environmental Record Sources	14
	5.3	Physical Setting Sources	14
	5.4	Historical Use Information on the Property	15
	5.5	Historical Use Information on Adjoining Properties	16
Section 6		Site Reconnaissance	
	6.1	Methodology and Limiting Conditions	18
	6.2	General Site Setting	18
	6.3	Exterior Observations	20
	6.4	Interior Observations	20
Section 7		Interviews	
	7.1	Interviews with the Owner	21
	7.2	Interview with the Site Manager	21
	7.3	Interview with Occupants	21
	7.4	Interview with Local Government Officials	21
	7.5	Interview with Others	21
Section 8		Findings	22
Section 9		Opinions	23
Section 10		Conclusion	24
Section 11		Deviations	25
Section 12		Additional Services	26

Section 13	References	27
Section 14	Signature of Environmental Professional	28
Section 15	Qualifications of Environmental Professional	29
Section 16	Appendix	30
16.1	Site Vicinity Map	31
16.2	Site Photographs	32
16.3	Historical Research Documentation	37
16.3.1	USGS 7.5 minutes Series Topographic Map	38
16.3.2	USDA Soil Conservation Services - Soil Survey Map	39
16.3.3	FEMA FIRM Map	40
16.3.4	Aerial Photographs	41
	Photograph #1 - December 19, 1936	
	Photograph #2 - January 10, 1951	
	Photograph #3 - 1971	
	Photograph #4 - 1981	
	Photograph #5 - November 23, 1994	
	Photograph #6 - March 4, 2006	
	Photograph #7 - October 31, 2006	
	Photograph #8 - December 4, 2010	
	Photograph #9 - August 18, 2013	
	Photograph #10- March 4, 2015	
16.3.5	Title Records Search and Title Deed	52
16.4	Regulatory Records Documentation	69
16.5	Interview Documentation	255

16.6	Special Contracted Conditions between User and Environmental Professional	268
------	--	-----

SECTION 1: EXECUTIVE SUMMARY

De Diego Village LLC (hereinafter “DE Diego Village”), authorized AVA Environmental Consultants (hereinafter “AVA”), to perform a Phase I Environmental Site Assessment (ESA) to a parcel (hereinafter “Site”) located in De Diego St. #61, Pueblo Ward, San Juan, Puerto Rico. The area under study consists of consists of lot of approximately 1 acre, that houses an abandoned building of approximately 134,507 square feet .

The main objective of an ESA is to identify the presence or likely presence, use or release on the Site of hazardous substances or petroleum products which are defined in the American Society of Testing and Materials (ASTM) Standard Practice E 1527-13 as recognized environmental conditions (REC’s). In addition, other environmental issues and conditions that, in the opinion of the Environmental Professional conducting the assessment would not be considered REC’s, are identified in this assessment. These include historical recognized environmental conditions or de minimis conditions. The ESA also included a preliminary evaluation of specific potential environmental issues or conditions that are considered according to ASTM Practice E 1527-13 non scope considerations, such as radon and asbestos-containing materials (ACM). The scope of the work of the ESA included: a visual reconnaissance of the Site and adjoining properties and in interviews with representatives of the owners of the Site.

De Diego Village has requested that the ESA be conducted in order to satisfy one of the requirements to qualify for the Innocent Landowner Defense to CERCLA liability, that is, the practices that constitute all appropriate inquiries to the previews ownership and uses of the property consistent with good commercial or customary practice, as defined in 42 USC §9601 (35)(B). In addition, the assessment is intended to identify conditions that would have the potential to impact the value of the Site and the use of the Site for a photovoltaic (PV) electric power plant.

The findings of the ESA are summarized as follows:

1. There is empty and deteriorated building at the Site. Four commercial spaces with access through the adjacent streets continue to operate.
2. According to the historical photographs reviewed, there have been structures at the Site since 1936.
3. There is no information regarding previous cut and fill at the site.
4. Unusual odors were not identified in the Site, except for motor oil smell in the Emergency Generator’s room.
5. Stained soils where not observed at the Site.
6. Stained floors were observed at the Site.
7. Stressed vegetation was not observed at the Site.
8. Leachate seepages where not observed at the Site.
9. No evidence of PCB containing equipment was observed at the Site.

10. Subsurface explorations or investigations were not part of this study. However, there is no evidence suggesting that the groundwater at the Site may be contaminated with oil or hazardous substances.
11. A lead based paint and asbestos survey provided depicts that one aerial pipe contained lead based paint and that no asbestos was found in the building.
12. No wastewater discharges were observed at the Site.
13. There were water drains in the floor inside the building.
14. Waste was observed on the Site. There were chairs, tables, items left in the closed stores, shopping carts, and what seemed to be wood boards in the building. We also observed disinfecting liquid, 5 gal pail containers of paint, containers with unknown materials, lamp ballasts, building materials, a 5 gal pail of motor oil, and two industrial batteries. We believe this condition does not constitute a recognizable environmental condition, but rather a de minimis condition.
15. No facilities within the applicable approximate minimum search distance from the Site are listed in the National Priorities List (NPL) as of November 13, 2013.
16. One facility within the applicable approximate minimum search distance from the Site is listed in the CERCLIS Database as of November 12, 2013.
17. No facilities within the applicable approximate minimum search distance from the Site are listed in the CERCLIS-NFRAP Database as of November 12, 2013.
18. No facilities within the applicable approximate minimum search distance from the Site are listed in the RCRA TSD-CORRACTS (CORRACTS) as of August 17, 2015.
19. No facilities within the applicable approximate minimum search distance from the Site are listed in the RCRA TSD-NON-CORRACTS (NONCORRACTS) as of August 17, 2015.
20. No facilities within the applicable approximate minimum search distance from the Site were listed in the RCRA-LQG Database as of August 17, 2015.
21. No facilities within the applicable approximate minimum search distance from the Site are listed in the RCRA-SQG Database as of August 17, 2015.
22. No facilities within the applicable approximate minimum search distance from the Site are listed in the ERNS Database as of September 2015.
23. Institutional Control/Engineering Control Registries have not been implemented at the Site.
24. No facilities within the applicable approximate minimum search distance from the Site are listed in the Puerto Rico Environmental Quality Board's National Priority List (SPL).
25. No facilities within the applicable approximate minimum search distance from the Site are listed in the Puerto Rico Environmental Quality Board Superfund Program's Lists.

26. No facilities within the applicable approximate minimum search distance from the Site are listed in the Puerto Rico Environmental Quality Board Land Contamination Program's Landfill Lists.
27. Five facilities within the applicable approximate minimum search distance from the Site are listed in the State LUST List as of 2010
28. No facilities within the applicable approximate minimum search distance from the Site are listed in the UST List as of 2008.
29. The Puerto Rico Environmental Quality Board (PREQB) does not maintain a list of aboveground storage tanks (AST) in Puerto Rico. There was one AST at the Site.
30. There are no State Institutional Control/Engineering Control Registries for Puerto Rico.
31. There is no State Voluntary Cleanup Sites List for Puerto Rico
32. There is no State Brownfield Sites List for Puerto Rico
33. The Site is located on an area classified as CT-3 (High Density Touristic Commercial), Redevelopment (RD-1) and Urban Train (TU) Superimposed Districts and qualified as Urban Land (SU) by the Autonomous Municipality of San Juan
34. The Site is located on a flooding area as per the Federal Emergency Management Agency's Flood Panel number 72000C0370J

Based upon the information reviewed, Site observations, interview with the Site owner's representative and the understanding of applicable environmental regulations by AVA, there is no evidence of recognized environmental conditions in connection with the Site.

SECTION 2: INTRODUCTION

This report summarizes the results of the ESA for the Site. AVA personnel conducted the Site Reconnaissance on September 23, 2015. De Diego Village Personnel (Mr. Agustin Arias Troncoso) accompanied during the visit the Site. Mr. xxx was interviewed on September 18, 2015. At the time of the Site Reconnaissance it was sunny.

2.1 Selected Definitions

The following terms are used throughout the report and, for the purpose of clarity, corresponding definitions are provided. These terms are fully defined in the ASTM Standard Practice E 1527-13.

Environmental Professional – A person possessing sufficient training and experience necessary to conduct a Site reconnaissance, interviews and other activities in accordance with this practice, and from the information generated by such activities, having the ability to develop opinions and conclusions regarding recognized environmental conditions in connection with the property in question.

Recognized Environmental Conditions – the presence or likely presence of any hazardous substances or petroleum products in, on, or at a property: (1) due to release to the environment; (2) under conditions indicative of a release to the environment; or (3) under conditions that pose a material threat of a future release to the environment. De minimis conditions are not recognized environmental conditions.

Historical Recognized Environmental Conditions –a past release of any hazardous substances or petroleum products that has occurred in connection with the property and has been addressed to the satisfaction of the applicable regulatory authority or meeting unrestricted use criteria established by a regulatory authority, without subjecting the property to any required controls (for example, property use restrictions, activity and use limitations, institutional controls, or engineering controls).

Controlled recognized environmental condition—a recognized environmental condition resulting from a past release of hazardous substances or petroleum products that has been addressed to the satisfaction of the applicable regulatory authority (for example, as evidenced by the issuance of a no further action letter or equivalent, or meeting risk-based criteria established by regulatory authority), with hazardous substances or petroleum products allowed to remain in place subject to the implementation of required controls (for example, property use restrictions, activity and use limitations, institutional controls, or engineering controls).

De minimis condition – a condition that generally does not present a threat to human health or the environment and that generally would not be the subject of an enforcement action if brought to the attention of appropriate governmental agencies. Conditions determined to be de minimis conditions are not recognized environmental conditions nor controlled recognized environmental conditions.

2.2 Purpose

At the request of De Diego Village, this ESA was prepared to identify the presence or likely presence, use, or release on the Site of hazardous substances or petroleum products which are defined by the ASTM Standard Practice E 1527-13 as recognized environmental conditions. In turn, the ESA will allow De Diego Village to satisfy one of the requirements for the Innocent Landowner Defense to CERCLA liability, that is, the practices that constitute all appropriate inquiries to the previous ownership and uses of the property consistent with good commercial or customary practice, as defined in 42 USC §9601 (35)(B).

2.3 Detailed Scope of Services

The scope of work of the ESA includes:

- a. Conduct a Site reconnaissance of the Site and adjoining properties to identify recognized environmental conditions related to the Site, including a reasonable observation of the Site and structures, the perimeter of the property, and the interior common areas of the structures, when accessible. Soils, hydrogeological and topographical conditions are described.
- b. Conduct a historical review of the Site dating back to the first obvious developed use or back to 1940, whichever is earlier (where practical) via a combination of reasonably ascertainable records and sources, such as aerial photographs, USGS maps, fire insurance maps, historical city directories and county tax and recorder records, when available.
- c. Conduct a records review of current local, state and federal government records, including the following: Federal NPF, CERCLIS, RCRA TSD, RCRA CORRACTS, RCRA Generator and ERNS/NRC Lists; State Spill Incident, Landfill, LUST and UST lists.
- d. Conduct interviews with past and present owners, occupants, neighbors or persons familiar with the site history, when available. Interviews with government officials such as fire marshals and environmental personnel will be conducted as necessary.
- e. Prepare a written report for the Site summarizing the information obtained during the study, the precision of the study, recognized environmental conditions that may exist at the Site, and their potential implications, our findings and conclusions.

The ESA did not address in detail other issues, such as the presence of asbestos containing materials, lead-based paint, radon and lead in the drinking water. Liability/risk evaluations, wetland studies or remediation techniques were not within the scope of the ESA. Soil, water, or air sampling and testing were not part of the scope of the ESA.

2.4 Significant Assumptions

It must be noted that since the report relies and assumes as correct certain information about the Site and the adjacent properties as provided by government officials, the report does not include an opinion from the government officials concerning the compliance by any past or present owner with any federal or local law, rule or regulation. It is limited to the present status of the Site, and those situations that are part of the public record and the information publicly available.

As part of the survey, samples were not taken, nor were all of the information provided by government agencies verified. However, based on the type and form of the information provided, there was no reason to doubt it.

2.5 Limitations and Exceptions

Documents and other information in the investigation were obtained from public and private entities. Findings based on such a data are limited to the historical documentation and availability of records. No soil, groundwater, asbestos, radon or formaldehyde survey or sampling, monitoring well construction or subsequent laboratory analysis was performed for the ESA.

2.6 Special Terms and Conditions

The scope of work of an ESA is strictly limited to the records review, photo and map review, as well as the Site reconnaissance, as previously described. The assessment focuses on potential sources of hazardous substances, petroleum substances and petroleum hydrocarbons that could be considered a liability due to their possible presence on Site in significant concentrations (ie, above acceptable limits set by Federal and State government), or due to the potential for contamination migration through exposure pathways (ie, groundwater) from offsite locations. Hazardous substances naturally occurring in plants, soil and rocks (ie, trace metals, and naturally occurring asbestos) were not considered in the ESA. No warranty, expressed or implied, is given regarding the presence of hidden or unidentified sources of contamination at the Site. In addition, no warranty, expressed or implied, is given regarding geotechnical or geologic hazards. Any additional information that becomes available concerning the Site should be submitted to the environmental professional, so that our conclusions can be modified, if necessary.

AVA prepared this report for De Diego Village's exclusive use for a particular project, and in accordance with generally accepted practices at the time of investigation. No other warranties, either expressed or implied, are made as to the professional advice offered. The report is not a specification for further work, and should not be used to bid out any of the recommendations found within. The report may not be relied upon by any other person or entity without the express written consent of AVA and De Diego Village.

2.7 User Reliance

The ESA has been conducted using ASTM Standard Practice E 1527-13. It has been prepared for the sole use of De Diego Village, and therefore, its contents should not be disclosed with third parties without the express consent of De Diego Village.

SECTION 3: SITE DESCRIPTION

3.1 Location and Legal Description

The Site is located at De Diego St. #61, Pueblo Ward, in the Municipality of San Juan, Puerto Rico. The Vicinity Map in Section 16.1 depicts the Site. The Site is comprised of one lot; its legal descriptions, as provided by De Diego Village are as follows:

Urbana: Solar de forma irregular, ubicado en el término municipal de San Juan, demarcación de Río Piedras, Puerto Rico con una cabida superficial de 4,077.838 metros cuadrados. Colindando por el NORTE, con Enrique Hernández y la Calle del Pilar en 86.552 metros, por el SUR, con la calle de Diego (Paseo de Diego), Luis G. Hernaiz, Antonio Gómez de Agüero y José Martínez Llomig en 88.626 metros, por el OESTE, con Enrique Hernández, Luis G. Hernauz y la Calle Brumbaugh en 62.813 metros y por el ESTE, con Pilar Gómez y Luis Valle Toledo en 69.578.

The Site can be observed from del Pilar Street, Paseo de Diego and Brumbaugh Street. The surrounding area is a commercial and residential area.

3.2 Site and Vicinity General Characteristics

3.2.1 Topography

The Site is located at Latitude 18° 23' 56.40" N and longitude 66° 03' 03.03" W. According to the USGS Topographical maps, the Site's elevation is approximately 30 meters above sea level. According to aerial images, the site is approximately 30 meters above sea level. The Site is mostly flat.

3.2.2 Soils and Geology

The soils at the Site have not been classified, according to the Natural Resources Conservation Services Soil Surveys.

According to the USGS geologic map for the area (Geologic map of the San Juan quadrangle, Puerto Rico), the geology of the Site is classified as:

QTt - Older Alluvial Deposits (Pleistocene and Pliocene) - The older alluvial deposits, or the Hato Rey formation as designated by Deere (1950), is comprised of clay, commonly silty and sandy, which is mainly red or mottled red and light gray. The Hato Rey includes the Mucarabones Sand and the San Sebastián Formation in areas east of Río Piedras. This formation acts as an aquiclude to the limestone aquifer that underlies it. The thickness of the older alluvium is variable, however it should probably be greater than 100m in some places.

3.2.3 Hydrogeology

The groundwater flow direction was not determined as part of this study. According to available data from the USGS, regional ground-water flows predominantly toward the coast, which is located to the north of the Site. Note that groundwater flow direction can only be reliably determined by installing at least three groundwater monitoring wells at the Site.

Groundwater monitoring wells were not observed at the Site at the time of Site reconnaissance.

3.2.4 Surface Water Hydrology

Surface water bodies were not observed at the Site during the Site reconnaissance. There are several catch basins located in the pedestrian walkway located in front of the building (Paseo de Diego).

The nearest natural water body is the Rio Piedras, located at its closest point at approximately 670 m to the southwest of the Site.

According to the Federal Emergency Management Agency's flood map, Flood Panel number 72000C0370J, the project is located in a Zone X which is outside the 100-year and 500-yr flood zone. Zone X is defined by FEMA as "Areas determined to be outside the 0.2% annual chance floodplain". (see Section 16.4.3).

3.3 Current Use of the Property

At the time of the Site reconnaissance, the Site was occupied by a mostly vacant structure, with 4 operating commercial spaces.

3.4 Description of Structures, Roads, Other Improvements on the Site

The subject property is not fenced. The parcel can be accessed from Del Pilar Street, Brumbaugh Street and from Paseo de Diego. The main building is closed, but 4 commercial spaces with access to the Paseo de Diego and Brumbaugh street are operating. The space on Brumbaugh Street is a café that uses a portable generator as source of energy.

Potentially hazardous chemicals, oils and/or raw materials were not observed to be in use, generated, released, transported, or disposed off in connection with the Site at the time of Site reconnaissance. However, there were oil, paint and unknown materials containers that had been left in the building premises. There was an oil stain in the generator's room. No sewage disposal or sources of potable water were observed at the Site.

3.5 Current Use of Adjoining Properties

Based on the information obtained during the Site reconnaissance (see Section 16.3), and an interview with the Site Representative (see Section 16.6), the following areas of current use of the adjoining properties have been determined. Efforts were made to obtain information regarding the use of land in the vicinity of the Site. Information obtained during the preparation of this Report provided limited records of the properties adjacent to the Site. The following reflects the reference material reviewed, along with a brief discussion of the former uses of the Site.

North:

The area located to the north of the Site is occupied by Del Pilar Street, and a structure that seemed to have housed residential and commercial spaces and appears to be empty. No adverse effects were observed in this area during the inspection of Site boundaries.

South:

The area located to the south of the Site are Paseo De Diego, and commercial and residential structures, some of which are empty. No adverse effects were observed in this area during the inspection of Site boundaries.

East:

The area located to the east of the Site are commercial and residential structures, some of which seem to be empty, and a legal office. No adverse effects were observed in this area during the inspection of Site boundaries.

West:

The area located to the west of the Site are Brumbaugh street, a structure that appears to have housed residential and commercial spaces and looks empty, another building that appears to have housed residential and commercial spaces and looks empty, and a small cafe. No adverse effects were observed in this area during the inspection of Site boundaries.

SECTION 4: TITLE RECORDS

4.1 Title Records

According to the title record search made by Luis Reyes Vazquez, LLC., provided by De Diego Village, no environmental encumbrances that might affect the Site were found. The Title Record search provided was dated September 2, 2015.

4.2 Environmental Liens or Activities and Use Limitations

No evidence was obtained indicating the existence of environmental liens, activities and/or use limitations in connection with the Site.

4.3 Special Knowledge

No specialized knowledge was provided in connection with the Site at the time of Site reconnaissance.

4.4 Commonly Known or Reasonably Ascertainable Information

No commonly known or reasonably ascertainable information was provided in connection with the Site.

4.5 Valuation Reduction for Environmental Issues

No evidence was provided during the Site Reconnaissance and interview which indicated that valuation reduction is warranted due to environmental issues in connection with the Site.

4.6 Owner, Property Management and Use Limitations

Owner Information:

Plaza De Diego, S.E
P.O. Box 5099
Caguas, PR 00726-5099

Property Manager Information:

Not Applicable

Occupant Information:

Not applicable

Note: De Diego Village, LLC has entered into an agreement with the current owner, Plaza De Diego, S.E to purchase the parcel.

4.7 Reasons for Performing the ESA

The ESA is intended to allow SE to satisfy one of the requirements to qualify for the Innocent Landowner Defense to CERCLA liability, that is, the practices that constitute all appropriate inquiries to the previous ownership and uses of the property consistent with good commercial or customary practice, as defined in 42 USC §9601 (35)(B).

4.8 Other

No additional information was provided by the owner.

SECTION 5: RECORDS REVIEW

5.1 Standard Environmental Record Sources

5.1.1 Scope

A review of the databases maintained by local, state, and federal offices was conducted by AVA. The databases were searched in connection with the Site and properties with reported environmental issues within the municipality of the Site (San Juan). AVA reviewed the databases using the street address of all properties listed, and comparing them to the Site location at De Diego St. #61, Pueblo Ward, San Juan, Puerto Rico.

The conditions shown in the local, state and federal databases reports for the Site and the properties in the vicinity of the Site are described below. The databases reports are included in Section 16.5

5.1.2 Federal NPL Site List

The NPL Report, also known as the Superfund List, is an EPA listing of the nation's worst uncontrolled or abandoned hazardous waste sites. Listing as Superfund Site is primarily based on a score that the site receives from the EPA's Hazard Ranking System. These sites are targeted for possible long-term remedial action under the Superfund Act.

According to Environmental Protection Agency's National Priority List (NPL), no NPL site is located within 1.0 mile (1.6 km) of the Site.

5.1.3 Federal Delisted NPL Site List

According to Environmental Protection Agency's National Priority List (NPL), no Delisted NPL site is located within 0.5 mile (0.8 km) of the Site.

5.1.4 Federal CERCLIS List

CERCLIS is a compilation of the sites EPA has investigated or is currently investigating for a release or threatened release of hazardous substance. The updated EPA Superfund Program Comprehensive Environmental Response, Compensation and Liability System (CERCLIS) List indicated that there are is one CERCLIS site located within 0.5 miles (0.8 km) of the Site.

The Rio Piedras CDT Hospital Mercury Spill (EPA ID PRC200400174) is identified as a CERCLIS Site. This site is located at approximately 0.22 miles to the southeast of the Site. According to the information available, this was a removal only site and no site assessment was needed. The incidents occurred in 3/3/2005, 8/29/2005, 9/7/2005 and 6/7/2006, and were completed in 3/22/2005, 8/29/2005, 11/9/2005, and 9/26/2008, respectively.

5.1.5 Federal CERCLIS NFRAP Site List

According to the No Further Remedial Action Liability List (CERCLIS NFRAP), there are no CERCLIS NPRAP sites within 0.5 miles (0.8 km) of the Site.

5.1.6 Federal RCRA CORRACTS Facilities List

According with Resource Conservation and Recovery Act Treatment, Storage, and Disposal Site with Corrective Actions List (CORRACTS), no CORRACTS site is located within 1.0 mile (1.6 km) of the Site.

5.1.7 Federal RCRA non-CORRACTS TSD Facilities List

According to the Resource Conservation and Recovery Act Treatment, Storage, and Disposal Site with Non-Corrective Actions TSD (CORRACTS), no non-CORRACTS site is located within 0.5 miles (0.8 km) of the Site.

5.1.8 Federal RCRA Generators List

The Resource Conservation and Recovery Information System (RCRA) Report of Hazardous Waste Generators and Treatment, Storage, and Disposal (TSD) facilities contain information pertaining to those facilities which are required to register their hazardous waste activities under the Resource Conservation and Recovery Act (RCRA).

Neither the Site, nor the adjacent properties are reported as a large quantity generator or small quantity generator.

5.1.9 Institutional Control/Engineering Control Registries for the Site

Institutional and engineering controls have been not been implemented at the Site.

5.1.10 Federal ERNS List

The Emergency Response Notification System (ERNS) is a national database used to collect information on reported releases of Oil and Hazardous Materials (OHM) and it is maintained by National Response Center (NRC). The database contains information from spills reports made to federal authorities including the EPA, the US Coast Guard, the National Response Center and the US Department of Transportation. A review of this database was made in order to determine if any spills or incident involving releases of OHM have occurred at the Site. According to this updated ERNS database, the Site is not on file as being a release site.

5.1.11 State Equivalent NPL

According to Puerto Rico Environmental Quality Board's National Priority List (SPL), no NPL site is located within 1.0 mile (1.6 km) of the Site.

5.1.12 State Equivalent CERCLIS

According to Puerto Rico Environmental Quality Board Superfund Program's Lists, there are no CERCLIS sites located within 0.5 miles (0.8 km) of the Site.

5.1.13 State Landfill and/or Solid Waste Disposal Site List

According to the Puerto Rico Environmental Quality Board Land Contamination Program's Landfill Lists, there are no landfills were within 0.5 miles (0.8 km) from the Site.

5.1.14 State Leaking UST List

The Puerto Rico Environmental Quality Board (PREQB) maintains a list of Leaking Underground Storage Tanks (LUST) incident report. According to the LUST list available from PREQB (2010), there are five LUST sites located within 0.5 miles (0.8 km) from the Site, namely Rio Piedras S/S (UST ID 91-0046) located approximately 0.24 mi to the southwest of the Site, Esso 3P-219 (UST ID 86-1272) located approximately 0.18 mi to the south of the Site, Café Valencia (UST ID 99-0028) located approximately 0.38 mi to the west of the Site, and Estación Experimental Agrícola (UST ID's 86-1914, 86-1991) located approximately 0.45 mi to the southwest of the Site.

5.1.15 State Registered UST List

The PREQB maintains a list of registered Underground Storage Tanks (UST). According to the UST list available from PREQB (2008), no UST's are located at the Site or adjacent properties.

5.1.16 State Institutional Control/Engineering Control Registries

There are no State registries for this item.

5.1.17 State Voluntary Cleanup Sites List

There are no State lists for this item.

5.1.18 State Brownfield Sites List

There are no State lists for this item.

5.2 Additional Environmental Record Sources

5.2.1 Aboveground Storage Tanks (AST)

The PREQB does not maintain a list of AST. There were no AST's observed at the Site during the Site Recognizance visit.

5.3 Physical Setting Sources

The following physical setting sources were reviewed as part of the ESA:

- a. Current USGS 7.5 Minute Topographical Map

- b. Current USDA Natural Resources Conservation Services Soil Survey Map
- c. Current Puerto Rico Planning Board “Plano de Calificación de Suelos” for the Area.
- d. Current FEMA Flood Maps

5.4 Historical Use Information on the Property

Historical uses of the Site were based on Site reconnaissance, the review of historical photographs from 1936, 1951, 1971, 1981, 1994, 2003, 2006, 2010, 2013, and 2015, as well as the review of the recorded land title records obtained from the Registry of the Property of Puerto Rico (See Appendix 16.4.5). The table below describes the historic uses of the Site over the past 75 years.

YEAR	LOCATION	SOURCE	PROPERTY USE	COMMENTS
1936	SITE	A	Buildings – developed area	The Site and its surroundings are developed. Streets and buildings are present. The Site is comprised by multiple buildings.
1953	SITE	A	Buildings – developed area	No major changes from the previous photo are appreciated.
1971	SITE	A	Buildings – developed area	No major changes from the previous photo are appreciated.
1981	SITE	A	Buildings – developed area	No major changes from the previous photo are appreciated.
1994	SITE	A	Buildings – developed area	The structure that currently occupies the lot– Paseo de Diego Mall - can be observed on the Site. No major changes observed in the adjacent areas developed.
2003	SITE	A	Buildings – developed area	No major changes from the previous photo are appreciated.
2006	SITE	A	Buildings – developed area	What appear to be white canopies are observed in front of the building and adjacent buildings. No other major changes appreciated.
2010	SITE	A	Buildings – developed area	No major changes from the previous photo are appreciated.
2013	SITE	A	Buildings – developed area	No major changes from the previous photo are appreciated.
2015	SITE	A	Buildings – developed area	No major changes from the previous photo are appreciated.
Source Code: R=Site Reconnaissance; A= Aerial Photograph, I= Information provided by Site representative.				

The first aerial photograph available is from 1936. The Site and the area surrounding it had been developed. There were buildings and streets surrounding the area. Up until the 1981 photograph, the site was comprised of multiple buildings. The existing building is first seen in the 1994 photograph. On 2006, what appear to be white canopies in front of the building and adjacent structures are visible in the photographs. No major changes are visible afterwards. Also refer to Section 6 for field observations, existing conditions at the Site, and land uses.

5.5 Historical Use Information on Adjoining Properties

Historical uses of the adjoining properties are based upon Site reconnaissance (see Section 6), and the review of historical photographs from 1936, 1953, 1971, 1981, 1994, 2003, 2006, 2010, 2013, and 2015. Information obtained during the preparation of this Report provided limited historical records of the properties adjacent to the Site. The following reflects the reference material reviewed along with a brief discussion of the former uses.

North:

The area located to the north of the Site is occupied by del Pilar Street, and a structure that seemed to have housed residential and commercial spaces and appears to be empty. No adverse effects were observed in this area during the inspection of Site boundaries. Historically, the street and building were visible in the historical photographs since 1936.

South:

The area located to the south of the Site are Paseo De Diego, and commercial and residential structures, some of which are empty. No adverse effects were observed in this area during the inspection of Site boundaries. Historically, the street and buildings were visible in the historical photographs since 1936.

East:

The area located to the east of the Site are commercial and residential structures, some of which seem to be empty, and a legal office. No adverse effects were observed in this area during the inspection of Site boundaries. Historically, it is visible in the historical photographs since 1936.

West:

The area located to the west of the Site are Brumbaugh street a structure that appears to have housed residential and commercial spaces and looks empty, another building that appears to have housed residential and commercial spaces and looks empty, and a small cafe. No adverse effects were observed in this area during the inspection of Site boundaries. Historically, they are visible in the historical photographs since 1936.

Based on the inspection and the historical information gathered, it appears the surrounding area has been developed since prior to 1936. The Site is located at a parcel classified as CT-3 (High Density Touristic Commercial), Redevelopment (RD-1) and Urban Train (TU) Superimposed

Districts and qualified as Urban Land (SU) by the Autonomous Municipality of San Juan. The parcels and streets to the north, south and east, and the street to the west are classified the same way, while the parcel to the west is classified CR-H (Conservation/Restoration of Historic Resources), as well as Redevelopment (RD-1) and Urban Train (TU) Superimposed Districts and qualified as Urban Land (SU) by the Autonomous Municipality of San Juan. None of the uses that were identified are expected to have adversely impacted the environmental conditions of the Site vicinity.

SECTION 6: SITE RECONNAISSANCE

6.1 Methodology and Limiting Conditions

No special methodology was required to inspect the Site. Therefore, the Site was inspected following no special order of inspection. The Site is a four story building that used to be a shopping mall. There were some limitations to access parts of the Site, due to lack of electricity and insufficient lighting, and gates at some of the commercial spaces.

6.2 General Site Setting

The following observations were made during the September 23, 2015 walk-around reconnaissance of the Site. The Site is a four story mostly vacant and closed structure. It can be accessed from the Del Pilar Street, the Brumbaugh Street and the Paseo de Diego. All accesses are closed at the moment. The main building is closed, but 4 commercial spaces with access to the Paseo de Diego and Brumbaugh street are operating. The building has remained for the most part well-kept in its interior. Some articles were left behind at some stores. It has an elevator and electrical stairs currently not in use due to lack of electricity. There is an area in the mall that used to be a food court, which still has chairs and tables. The operating commercial spaces seem to be well kept.

6.2.1 Storage Tanks

No underground storage tanks (USTs), leaking underground storage tanks (LUSTs), or septic tanks were observed during the Site reconnaissance. One above storage tank (ASTs) was observed. It was used to store diesel for the emergency generator and fire pump. For a discussion regarding the storage tank facilities located within standard search radius of the Site see Section 16.5.

6.2.2 Hazardous Substances

No indications hazardous or petroleum products disposal were observed in the study area during the Site Reconnaissance. There were oil, paint and unknown materials containers that had been left in the building premises. There was an oil stain in the generator's room.

No evidence of misuse or disposal of pesticides or herbicides was observed at the Site. For a discussion regarding hazardous substance storage or spills in connection with properties within the standard search radius of the Site see Section 16.5.

6.2.3 Solid Wastes

There were chairs, tables, items left in the closed stores, shopping carts, lamp ballasts, building materials and what seemed to be wood boards in the building.

6.2.4 Drums

We observed disinfecting liquid, 5 gal pail containers of paint, containers with unknown materials, and 5 gal pail of motor oil.

6.2.5 Unidentified Containers

Unidentified containers were observed inside the building.

6.2.6 Odors

There were no objectable odors identified at the Site or its boundaries, except for the Generator Room where it smelled like motor oil.

6.2.7 Air Quality

Two exhaust pipes were observed in the northern wall of the building. One pertains to the emergency generator and the other is believed to be from the fire pump motor. No evidence of air pollutant discharge was observed during the Site Reconnaissance.

6.2.8 Potable Water / Supply Wells

No potable wells were observed on the Site.

6.2.9 Waste Water/ Storm Water

The Site was connected to the Puerto Rico Aqueduct and Sewer Authority (PRASA) for potable water and sanitary sewer. The PRASA meters can be observed on the sidewalk adjacent to the Site on the North.

There are storm sewers on the Paseo De Diego pedestrian walkway the south of the building. There are also gutters that direct stormwater toward the storm sewers on Brumbaugh Street.

6.2.10 Pools of Liquid

No pools of liquid were observed at the Site or within its the boundaries.

6.2.11 Transformers / PCB Containing Material

No transformers or PCB-Containing Equipment were observed within the boundaries of the Site.

6.2.12 Asbestos Containing Material

An asbestos survey had been previously performed to the building. No asbestos containing material was found.

6.2.13 Lead-Based Paint

A lead-based paint survey had been previously performed to the building. One aerial pipe was found to have lead based paint.

6.2.14 Radon Gas

A Radon gas survey was not conducted on the Site as part of the ESA.

6.2.15 Molds

A Mold awareness survey was not conducted on the Site as part of the ESA.

6.3 Exterior Observations

The Site currently developed and has a four level structure. The current owners will demolish the existing structure and De Diego Village proposes to develop multifamily residential project that will consist of two interconnected buildings and a multilevel parking garage. The following table summarizes the issues on which the exterior Site inspection focused:

Item	Noted	Description
Recent pavement patches or depressions in pavement	N	Not Applicable (N/A)
Vent pipes	N	N/A
Other indicators of UST's or AST's	N	N/A
Stained soils or pavement	N	N/A
Stressed vegetation	N	N/A
Other evidence of surface contamination	N	N/A
Fill material of unknown origin	N	N/A
Suspected PCB's	N	N/A
Catch Basins	Y	There were catch basins in the adjacent Paseo de Diego
Wells	N	N/A
Septic systems	N	N/A
Other evidence of underground waste disposal/subsurface contamination	N	N/A
Wastewater systems	N	N/A
Waste TSD units (e.g. lagoon, land treatment, landfill, injection wells)	N	N/A

6.4 Interior Observations

Currently, there is one 4 level structure within the Site. The building used to house a shopping mall, therefore it is divided in commercial spaces. There also was a food court in the building. The main building is closed, but 4 commercial spaces with access to the Paseo de Diego and Brumbaugh street are operating. The interior of the vacant building seemed mostly well kept. There were chairs, tables, items left in the closed stores, shopping carts, and what seemed to be wood boards in the building. We also observed disinfecting liquid, 5 gal pail containers of paint, containers with unknown materials, lamp ballasts, building materials, a 5 gal pail of motor oil, and two industrial batteries. There were water drains in the floor inside the building. Although not part of this study, a lead based paint and asbestos survey provided depicts that one aerial pipe contained lead based paint and that no asbestos was found in the building.

SECTION 7: INTERVIEWS

7.1 Interviews with the Owner

An interview with the owner representative (Mr. Carlos L. Garcia) was conducted on September 18, 2015. An Environmental Inspection Report was used to perform the interview. See Section 16.6.1 for details. According to the information provided by the owner representative, no adverse environmental conditions were found in connection with the Site.

7.2 Interview with the Site Manager

Not Applicable.

7.3 Interview with Occupants

Not Applicable

7.4 Interview with Local Government Officials

This report does not include the opinion of government official concerning compliance by any past or present owner with any federal or local law, rule or regulation. It is limited to the present status of the Site, and those situations that are part of the public record, and the information publicly available.

7.5 Interview with Others

No additional party was interviewed.

SECTION 8: FINDINGS

Based on the information assembled on this Report, AVA discovered the following environmental conditions associated with the Site and adjoining properties:

1. Waste was observed on the Site. There were chairs, tables, items left in the closed stores, shopping carts, and what seemed to be wood boards in the building. We also observed disinfecting liquid, 5 gal pail containers of paint, containers with unknown materials, lamp ballasts, building materials, a 5 gal pail of motor oil, and two industrial batteries. We believe this condition does not constitute a recognizable environmental condition, but rather a de minimis condition. Furthermore, it does not have the potential to affect the value of the Site, nor preclude its intended use.
2. Although not part of this study, a lead based paint and asbestos survey provided depicts that one aerial pipe contained lead based paint and that no asbestos was found in the building. These should be dealt with according to the applicable regulations.

SECTION 9: OPINIONS

Based upon the information reviewed, Site observations, interview with Site personnel, and the understanding of applicable environmental regulations by AVA personnel, there is no evidence of recognized environmental conditions in connection with the Site.

SECTION 10: CONCLUSION

We have performed the ESA in accordance with the scope and limitations of the ASTM Standard practice E 1527-13. Any exceptions to, deletions from, the referred practice are described in Sections 2.2 to 2.5 of this report. The assessment has revealed no evidence of recognized environmental conditions in connection with the Site.

SECTION 11: DEVIATIONS

The ESA has been conducted as per ASTM Standard Practices E 1527-13, for any deviations or limitations see Section 2.2 to Section 2.5.

SECTION 12: ADDITIONAL SERVICES

No additional services were contracted between De Diego Village and AVA as part of this ESA.

SECTION 13: REFERENCES

1. American Society for Testing and Material: ASTM Standard Practices E 1527-13, E 1527-05 and E 1528-00.
2. FEMA: FEMA. Map Service Center FIRM Map, Panel ID 72000C0370J. <https://msc.fema.gov>
3. Google Earth Historical Imagery, years 1994-2015.
4. Puerto Rico Environmental Quality Board, Hato Rey, Puerto Rico
5. Puerto Rico Highway and Transportation Authority: Aerial Photographs, San Juan Area, Years 1936, 1971, and 1981.
6. Puerto Rico Planning Board Calification and Classification of the soil.
<http://portals.jp.pr.gov/SiteDirectory/Calificacion/Calificacion%20Vigente/SanJuan/San%20Juan%208%20E.pdf>
7. Superfund and Remediation Division: List of PR NPL Sites.
8. Underground Storage Tank Program: List of UST's and LUST's.
9. USGS: 7.5 Minutes Topographic Map, San Juan Quadrangle, 1969, photorevised 1982. Scale 1:20,000.
10. USGS. Atlas of Ground-Water Resources in Puerto Rico and the U.S. Virgin Islands - Water-Resources Investigations Report 94-4198.
http://pr.water.usgs.gov/public/online_pubs/wri94_4198/index.html
11. USGS. Geology and Hydrogeology of the Caribbean Islands Aquifer System of the Commonwealth of Puerto Rico and the U.S. Virgin Islands - Professional Paper PP-1419.
<http://pubs.usgs.gov/pp/pp1419/>
12. USGS. Web Soil Survey. <http://websoilsurvey.nrcs.usda.gov/app/HomePage.htm>
13. US EPA: CERCLIS Databases as of November 12, 2013.
14. US EPA: RCRA Info - List for San Juan, PR, as of August 17, 2015.
15. US EPA: Superfund Information Systems as of November 13, 2013.
16. ENRS: <http://www.rtknet.org/>
17. De Diego Village Site Title Study. Prepared by Luis L. Vazquez, LLC. Dated September 2, 2015.
18. Title deed and Purchase Agreement – De Diego Village Site, December 22, 1993 and July 15, 2015, respectively

SECTION 14: SIGNATURE OF ENVIRONMENTAL PROFESSIONAL

This ESA was prepared by AVA, and the conclusions presented herein are based on the information described in this document. In our opinion, the data was collected and the ESA prepared in accordance with generally accepted environmental practices.

I declare that, to the best of my professional knowledge and belief, I meet the definition of environmental professional as described in §312.10 of 40 CFR 312.



Annette M. Fernandez
Professional Engineer
License No. 23288



Fecha de Expiración: 2017-03-31

SECTION 15: QUALIFICATIONS OF ENVIRONMENTAL PROFESSIONAL

ANNETTE M. FERNANDEZ ROSARIO

I. REGISTRATIONS

1. Professional Engineer, Puerto Rico, License Number 23238
2. LEED Accredited Professional
3. Certified with Walmart Stormwater Compliance
4. Certified Preparer of SWPPP and Certified Compliance Inspector by Stormwater USA

II. EDUCATION

1. Polytechnic University of Puerto Rico, Bachelor in Environmental Engineering, May 2008
2. Bradley University, Peoria, IL, Bachelor of Sciences in Chemistry, May 1996

III. PROFESSIONAL AFFILIATIONS

1. Member of the College of Engineers and Land Surveyors of Puerto Rico
2. Member of the Institute of Environmental Engineers of Puerto Rico

IV. ENGINEERING PROFILE

1. Fields of Competence in Engineering

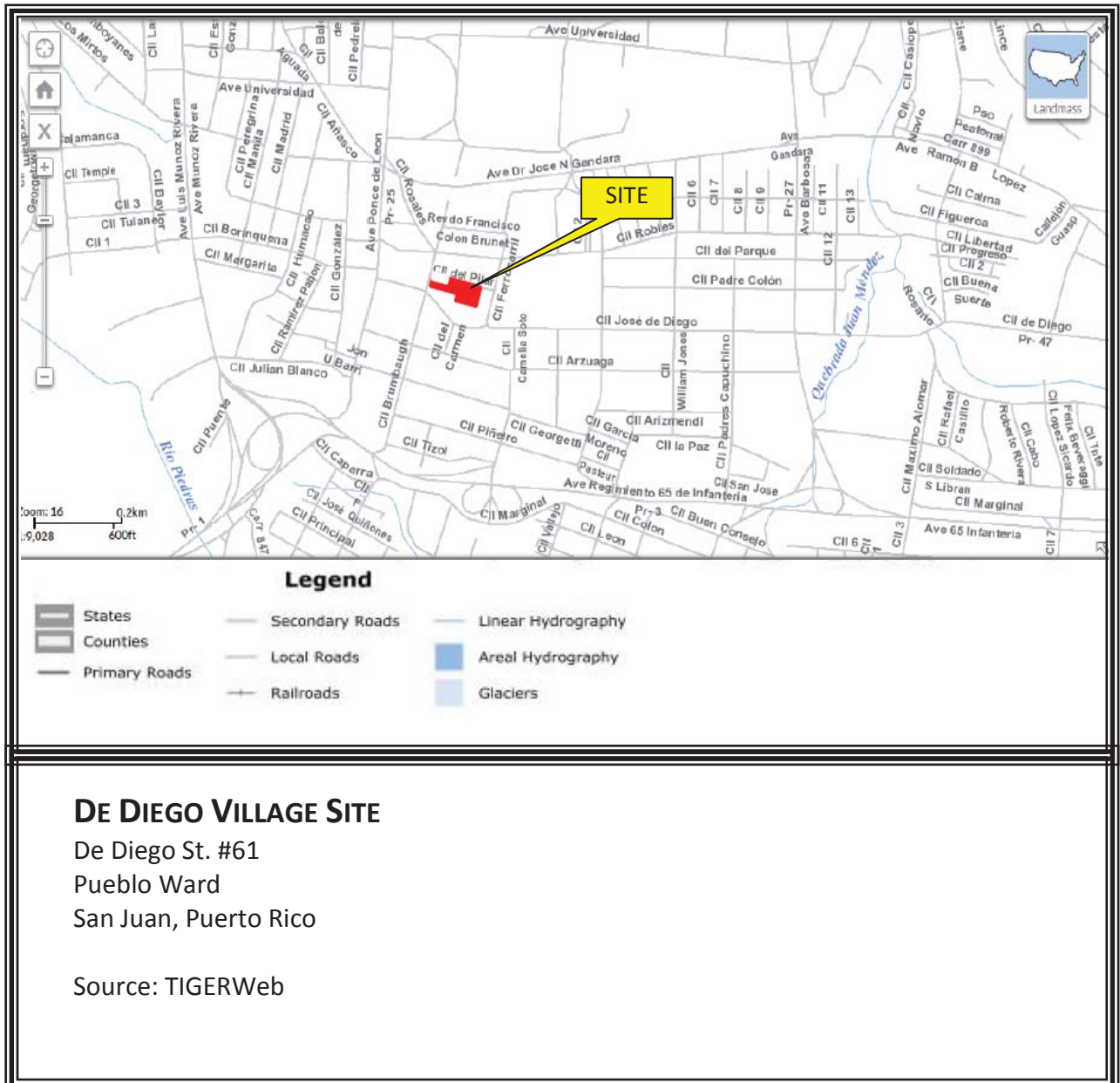
1. Project Sitting and Permitting
2. Environmental Permitting
3. Environmental Impact Assessment
4. General Environmental Consulting
5. Green Building Design
6. Wastewater Engineering and Management
7. Project Management
8. Environmental Compliance Inspection

2. Engineering Experience


More than 10 years of widely diverse environmental and project engineering experience. Experience includes evaluation and preparation of environmental assessments for construction projects, permitting and compliance, preparation of regulatory or agency required documents. Obtained required environmental permits for different kinds of projects. Experience also includes green building design and LEED compliance.

16. APPENDIX

16.1 SITE VICINITY MAP



16.2 SITE PHOTOGRAPHS



View of the Northeastern Boundary



View of the Northeastern Boundary



View of the Western Boundary



View of Western Boundary.



View of the Northern Boundary toward the East of the Site



View of the Western Boundary and Electric Generator used in the Café



View of the Northern Boundary to the West



View Emergency Generator's exhaust pipe



View of the Northern Boundary toward the East

Phase 1 Environmental Assessment
De Diego Village
San Juan, Puerto Rico



View toward the Northern and Western Boundary



View of the Southern Boundary toward the West



View of the Southern Boundary to the West




View Southern Boundary toward the East



View of the Southern Boundary



View of the Southern Boundary



Store located in a local on the South of the Site



Store located in a local on the South of the Site



Store located in a local on the South of the Site

Phase 1 Environmental Assessment
De Diego Village
San Juan, Puerto Rico



Interior View of the Existing Building



Interior View of the Existing Building



Interior View of the Existing Building



Interior View of the Existing Building



Interior View of the Existing Building




Interior View of the Existing Building



Interior View of the Existing Building



Interior View of the Existing Building



Interior View of the Existing Building

Phase 1 Environmental Assessment
De Diego Village
San Juan, Puerto Rico



Interior View of the Existing Building



Interior View of the Existing Building



Interior View of the Existing Building



Pail of motor Emergency Generator's Room



Batteries in Emergency Generator's Room



Oil stain in Emergency Generator's Room



Motor and unidentified container in Emergency Generator's room



Interior View of the Existing Building



Diesel Tank and Dike

Phase 1 Environmental Assessment
De Diego Village
San Juan, Puerto Rico



Area used to store garbage



Pails of paint and unidentified liquids,
and building materials in a room
inside the Building



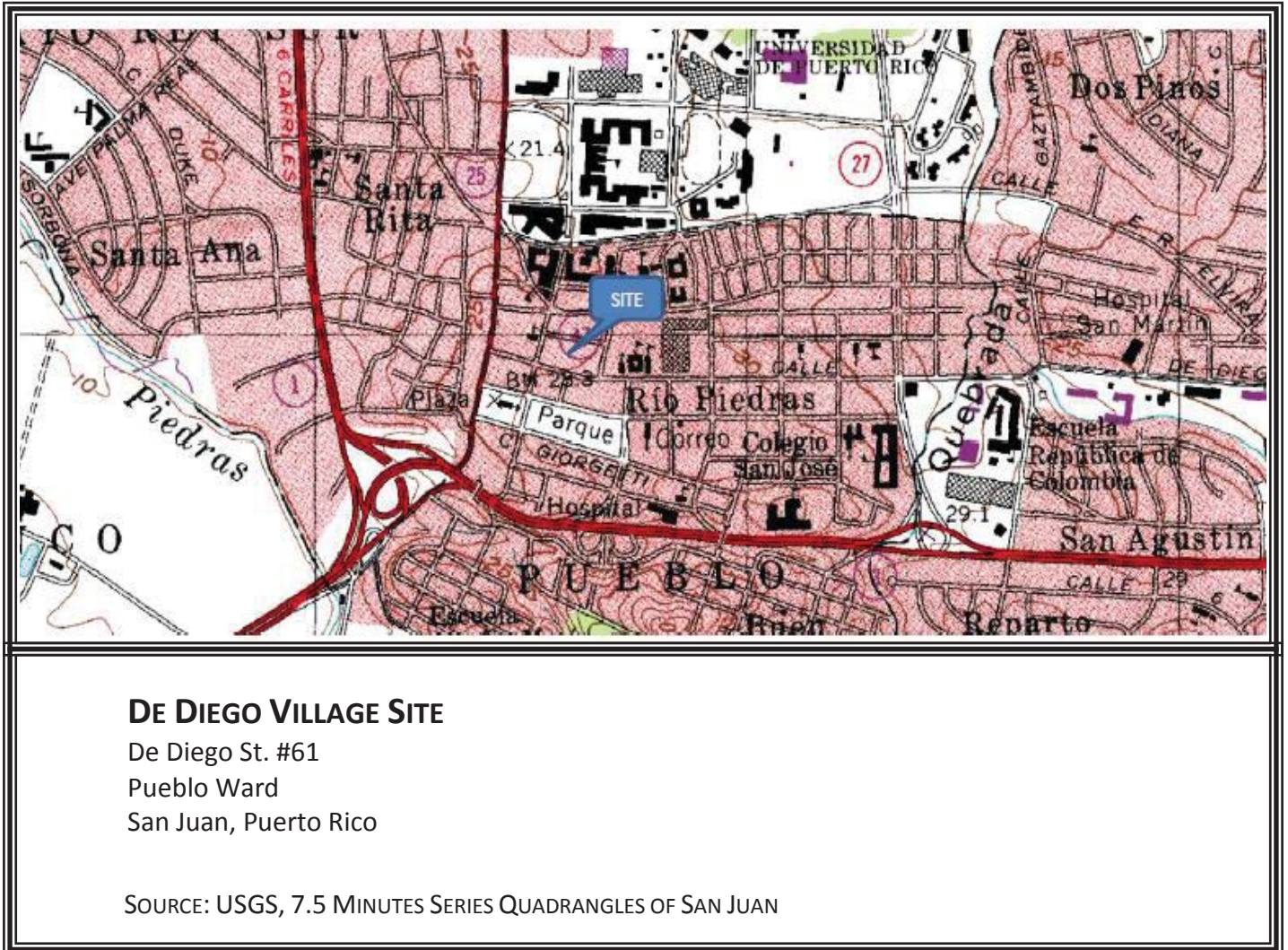
Lamp Ballasts in the interior of the
Building



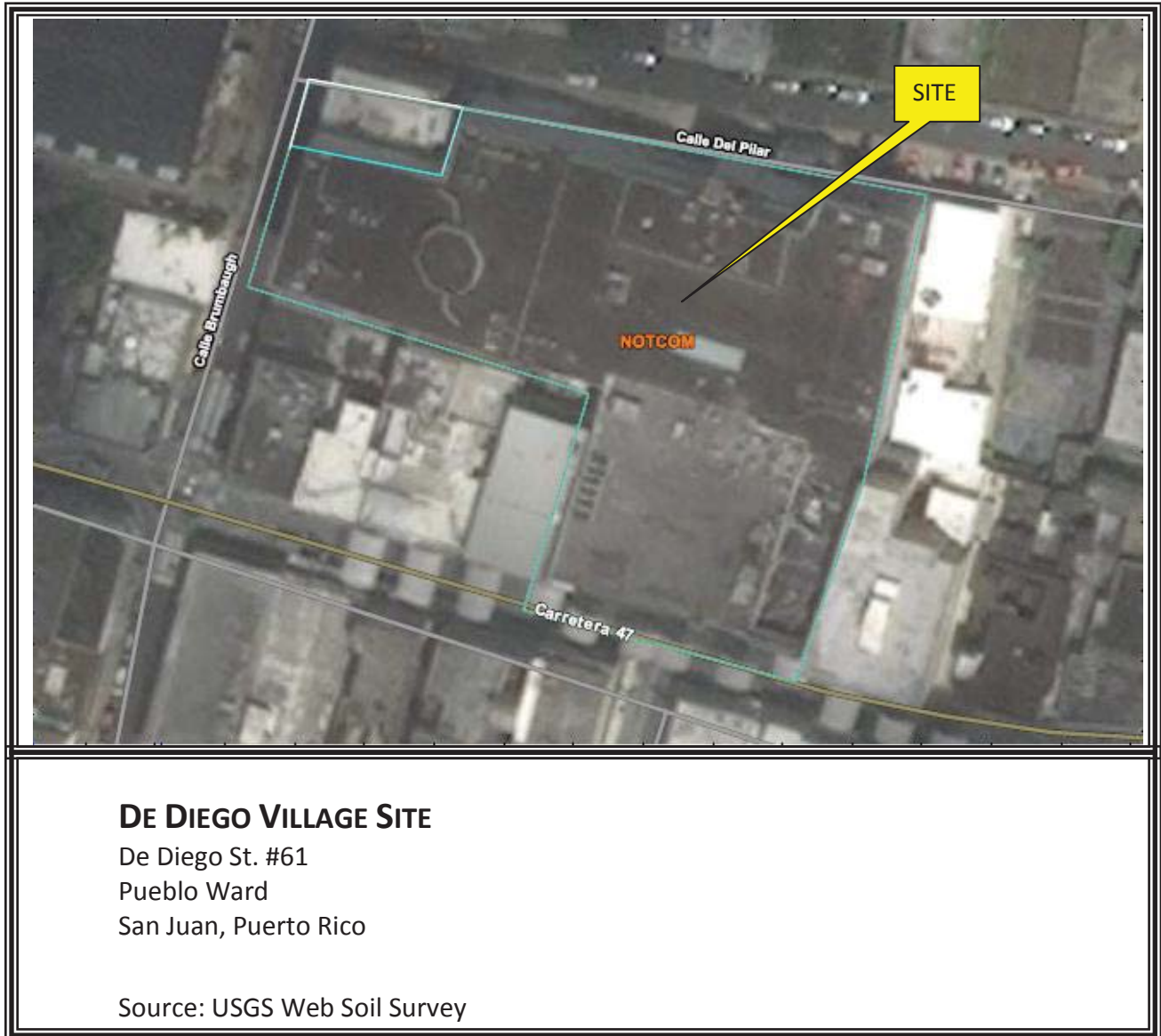
Pails of paint and unidentified liquids,
and building materials in a room
inside the Building

16.3 HISTORICAL RESEARCH DOCUMENTATION

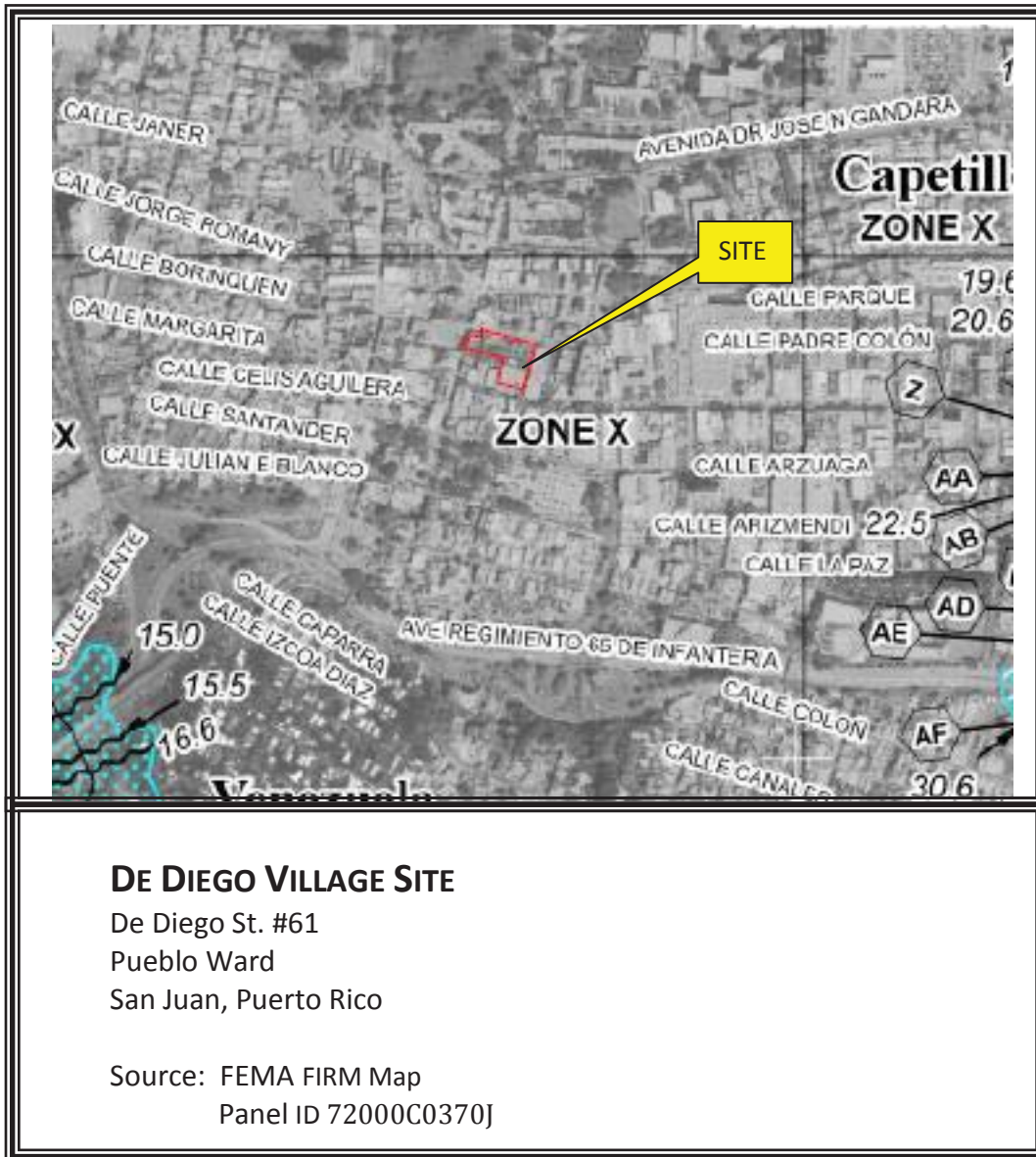
16.3.1 USGS 7.5 MINUTES SERIES TOPOGRAPHIC MAP



16.3.2 USDA SOIL CONSERVATION SERVICES - SOIL SURVEY MAP



16.3.3 FEMA FIRM MAP



16.3.4 AERIAL PHOTOGRAPHS

PHOTOGRAPH #1 - DECEMBER 19, 1936



DE DIEGO VILLAGE SITE

De Diego St. #61
Pueblo Ward
San Juan, Puerto Rico

Source: Puerto Rico Highway and Transportation Authority
Aerial Photographs, San Juan Area

PHOTOGRAPH #2 - JANUARY 10, 1951

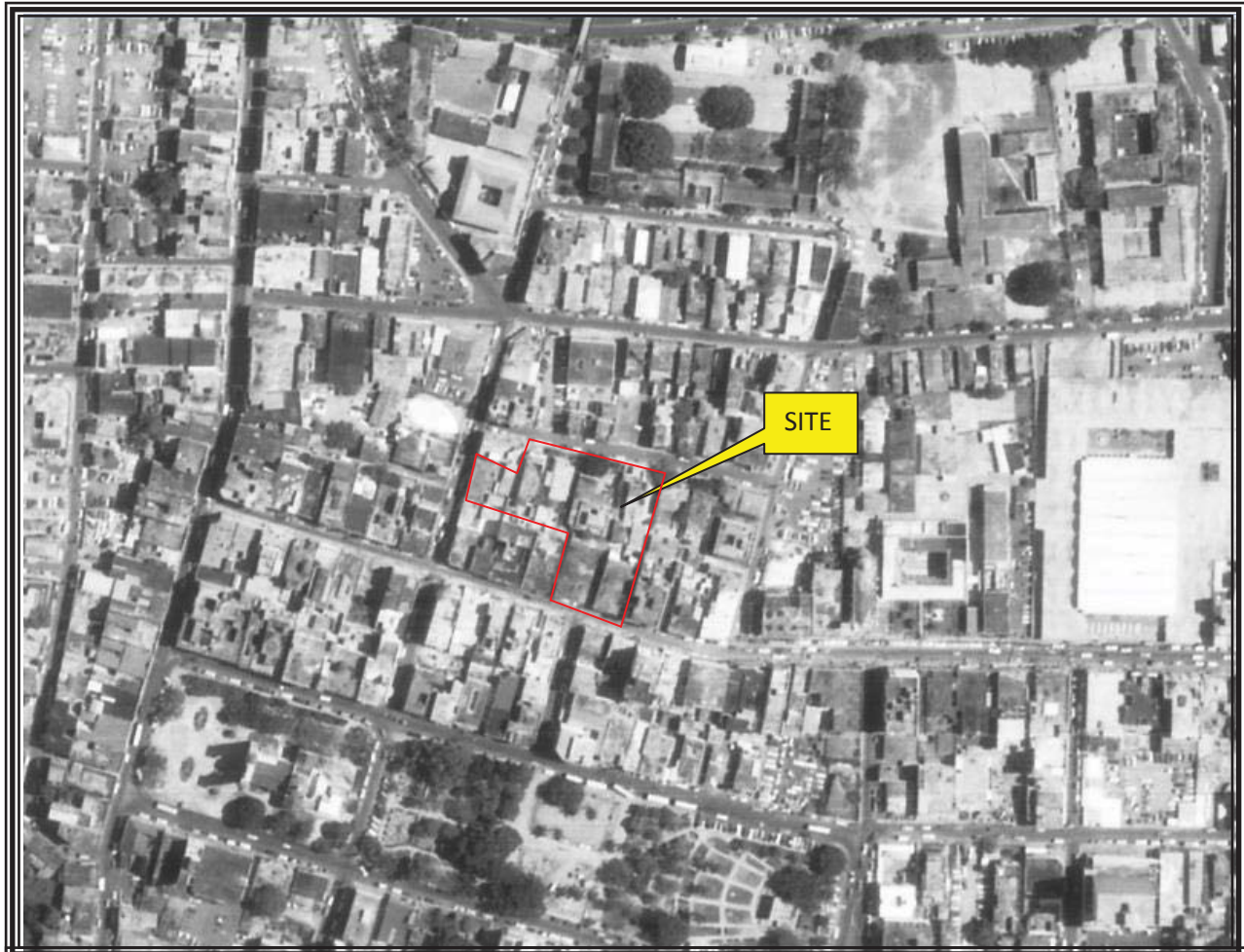


DE DIEGO VILLAGE SITE

De Diego St. #61
Pueblo Ward
San Juan, Puerto Rico

Source: Puerto Rico Highway and Transportation Authority
Aerial Photographs, Casco de Rio Piedras Area

PHOTOGRAPH #3 - 1971

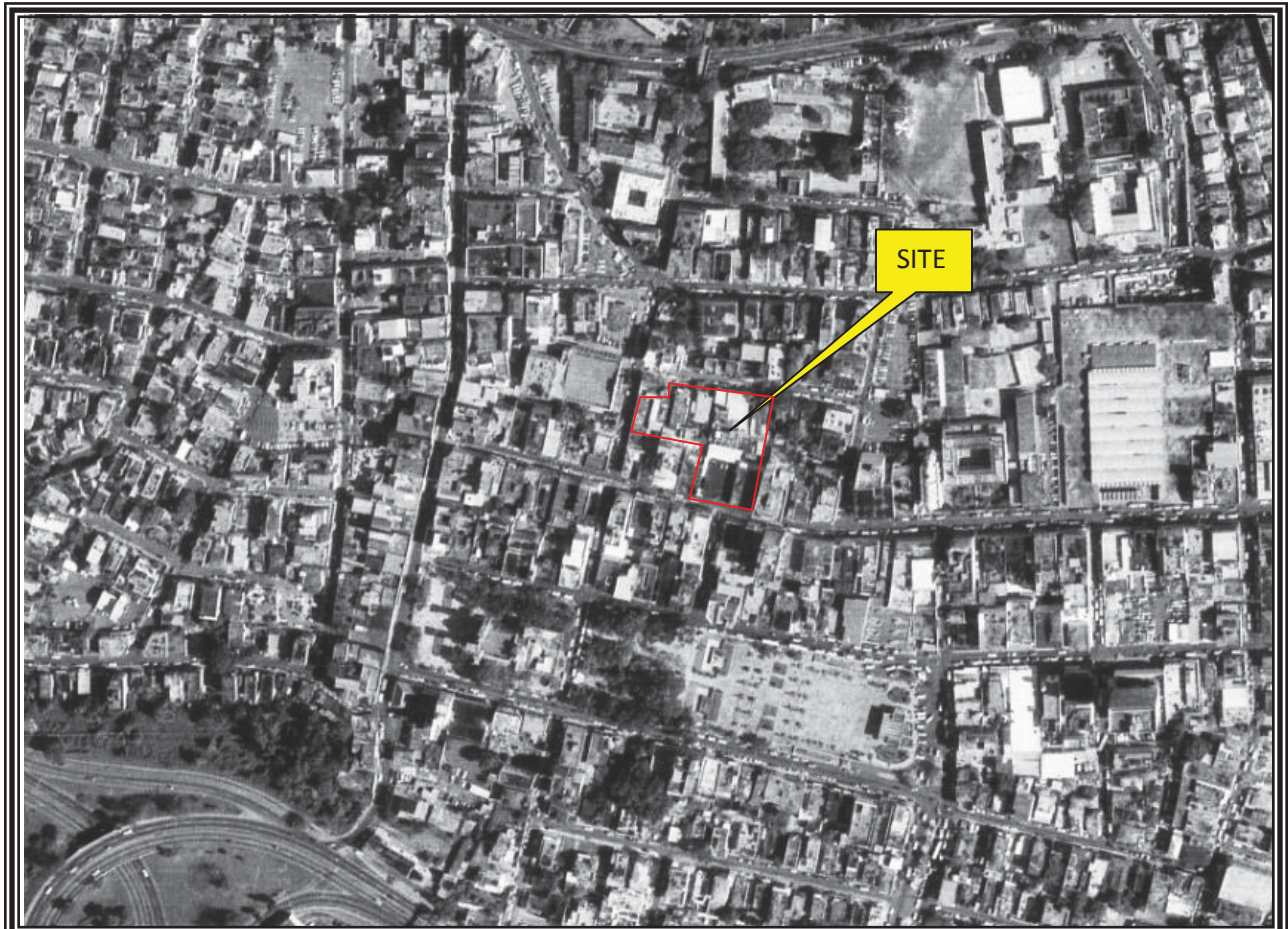


DE DIEGO VILLAGE SITE

De Diego St. #61
Pueblo Ward
San Juan, Puerto Rico

Source: Puerto Rico Highway and Transportation Authority
Aerial Photographs, San Juan Area

PHOTOGRAPH #4 - 1981



DE DIEGO VILLAGE SITE

De Diego St. #61
Pueblo Ward
San Juan, Puerto Rico

Source: Puerto Rico Highway and Transportation Authority
Aerial Photographs, San Juan Area

PHOTOGRAPH #5 - NOVEMBER 23, 1994



DE DIEGO VILLAGE SITE

De Diego St. #61
Pueblo Ward
San Juan, Puerto Rico

Source: Google Earth Historical Imagery

PHOTOGRAPH #6 - MARCH 4, 2003

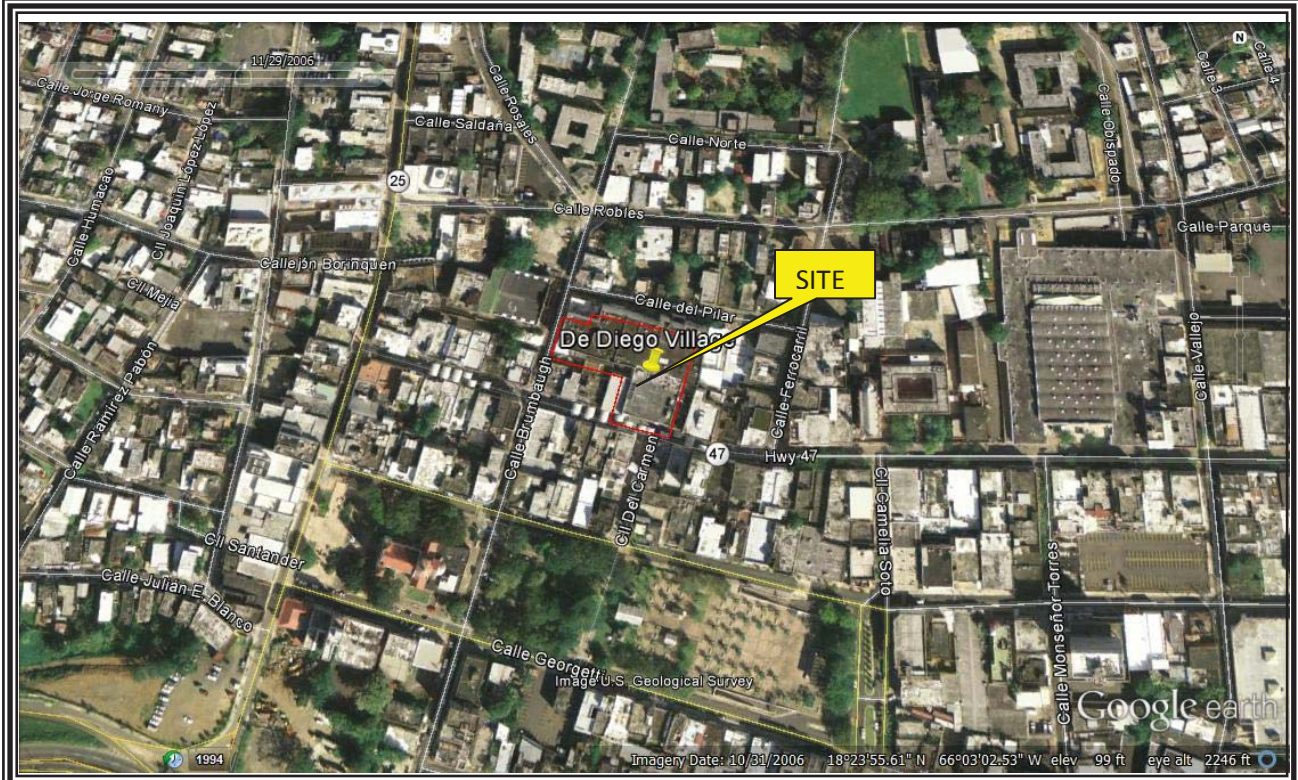


DE DIEGO VILLAGE SITE

De Diego St. #61
Pueblo Ward
San Juan, Puerto Rico

Source: Google Earth Historical Imagery

PHOTOGRAPH #7 - OCTOBER 31, 2006



DE DIEGO VILLAGE SITE

De Diego St. #61
Pueblo Ward
San Juan, Puerto Rico

Source: Google Earth Historical Imagery

PHOTOGRAPH #8 - DECEMBER 4, 2010

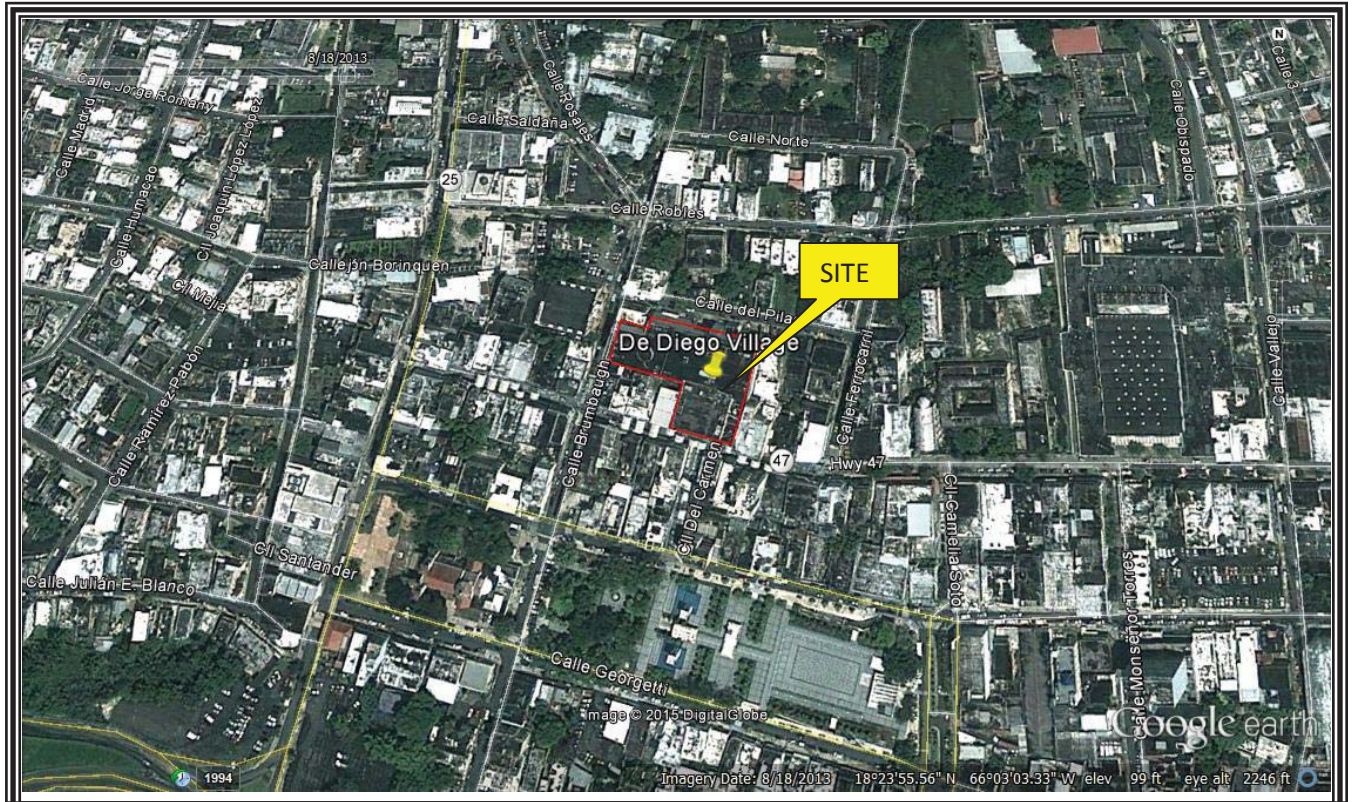


DE DIEGO VILLAGE SITE

De Diego St. #61
Pueblo Ward
San Juan, Puerto Rico

Source: Google Earth Historical Imagery

PHOTOGRAPH #9 - AUGUST 18, 2013



DE DIEGO VILLAGE SITE

De Diego St. #61
Pueblo Ward
San Juan, Puerto Rico

Source: Google Earth Historical Imagery

PHOTOGRAPH #10 - MARCH 6, 2015



DE DIEGO VILLAGE SITE

De Diego St. #61
Pueblo Ward
San Juan, Puerto Rico

Source: Google Earth Historical Imagery

16.3.5 TITLE RECORDS SEARCH

OPTION TO PURCHASE AGREEMENT

AGREEMENT, entered into on this fifteenth (15) day of July, 2015, by and between the parties identified herein,

ON THE FIRST PART, PLAZA DE DIEGO, S.E., (the "SELLER") a special limited partnership organized and existing under the laws of the Commonwealth of Puerto Rico, represented herein by its General Partner, MAC Development Corp., a corporation organized and existing under the laws of the Commonwealth of Puerto Rico, represented herein by its President Carlos Luis Garcia Muñiz, of legal age, married, executive and resident of San Juan, Puerto Rico;

AND

ON THE SECOND PART, DE DIEGO VILLAGE LLC (the "BUYER"), a limited liability company organized and existing under the laws of the State of Delaware and authorized to do business in the Commonwealth of Puerto Rico, represented in this act authorized representative, Mairym Santana Falcón, of legal age, married, accountant and resident of Trujillo Alto, Puerto Rico.

FIRST: The Property.

The SELLER is the sole owner in fee simple ("pleno dominio") of a certain parcel of land located in the municipality of San Juan. Its legal description is as follows:

URBANA: Compuesta de CUATRO MIL OCHOCIENTOS NOVENTA Y OCHO PUNTO SETECIENTOS VEINTIOCHO METROS CUADRADOS (4,898.728 m.c.), compuesta de la agrupación de tres fincas urbanas ubicadas en el término municipal de San Juan, demarcación de Río Piedras, no colindantes entre sí, para la explotación de un desarrollo comercial, con colindancias variables y acceso a las Calles Nuestra Señora del Pilar, Brumbaugh y De Diego (Paseo de Diego).

La descripción de las tres lotes urbanos agrupados es la siguiente:

URBANA: Solar de forma irregular, ubicado en el término municipal de San Juan, demarcación de Río Piedras, Puerto Rico, con una cabida superficial de CUATRO MIL SETENTA Y SIETE PUNTO OCHOCIENTOS TREINTA Y OCHO METROS CUADRADOS (4,077.838 m.c.); colindando por el Norte, con Enrique Hernández y la Calle del Pilar, en ochenta y seis punto quinientos cincuenta y dos metros (86.552 m.); por el Sur, con la Calle De Diego (Paseo de Diego), Luis G. Hernaiz, Anotnio Gómez de Agüero y José Martínez Llomio, en ochenta y ocho punto seiscientos veintiséis metros (88.626 m.); por el Oeste, con Enrique Hernández; Luis G. Hernaiz y la Calle Brumbaugh, en sesenta y dos punto ochocientos trece metros (62.813 m.); y por el Este, con Pilar Gómez y Luis Valle Toledo, en sesenta y nueve punto quinientos setenta y ocho metros (69.578 m.).

URBANA: Solar señalado con el número Tres (3) radicado en la Calle Nuestra Señora del Pilar del pueblo de Río Piedras. Mide quince metros (15 m.) de frente al Sur, en colindancia con dicha Calle; dieciséis metros (16 m.) y veintidós (22) centímetros por el Norte, en colindancia con la Sucesión Brígida Oliveiro y en parte con Doña Concepción Molina; treinta metros (30 m.) y ochenta y ocho (88) centímetros por el costado Este, en colindancia con el Solar número Cuatro (4) del Plano de la Urbanización, vendido a Don Guillermo Morales Suárez, y por el costado Oeste, en veinticinco (25) metros y cuarenta y ocho (48) centímetros, en colindancia con el solar número Dos (2) que se le adjudicó a Don Antonio Gómez de Agüero y en parte con la Sucesión Burgos. Tiene una cabida de CUATROCIENTOS CINCUENTA Y CINCO METROS CUADRADOS CON TREINTA CENTÍMETROS CUADRADOS (455.30 m.c.).

URBANA: Solar y casa en la Calle Nuestra Señora del Pilar de Río Piedras, de forma irregular que mide doce (12) metros de frente en el costado Sur, en colindancia con dicha Calle en el lado de la derecha entrando; en el Este está compuesto de tres (3) líneas, una de doce punto cuarenta y siete metros (12.47 m.), y otra de setenta (70) centímetros en colindancia ambas con la finca principal de este número, o sea, su parte restante, la otra de catorce (14) metros noventa (90) centímetros colindante con el solar número cinco

(5) de Antonio Sánchez, y por el Norte, en catorce punto ochenta y dos metros (14.82 m.) en colindancia con Eudosia Colón y María Taforo. Tiene cabida de TRESCIENTOS SESENTA Y CINCO PUNTO CINCUENTA Y NUEVE METROS CUADRADOS (365.59 m.c.). Contiene una casa terrera de concreto armado, techada en zinc de siete metros (7.0 m.) de frente por dieciséis metros (16 m.) de fondo.

SELLER WILL DEMOLISH ALL EXISTING STRUCTURES IN THE PROPERTY AND PAY FOR ALL COSTS AND EXPENSES RELATED TO THE DEMOLITION. THESE COSTS ARE INCLUDED IN THE SALES PRICE OF THE TRANSACTION AND INCLUDED IN SECTION SIXTH OF THIS AGREEMENT.

THIRD: Title.

The SELLER acquired the Property pursuant to a Deed of Purchase and Sale from PDD PROPERTIES Corp. in 1993. The Property is subject to a Mortgage securing a Note currently held by Oriental Bank de Puerto Rico.

FOURTH: Option to Purchase.

In consideration of the Deposit delivered by the BUYER to the Seller referred to below in this Article FOURTH, the SELLER hereby grants to the BUYER and its permitted assigns the exclusive, irrevocable, first option (the "Option") to purchase the Property.

The Property will include, and the SELLER will convey to BUYER together with the land, for no additional consideration, (i) all easements, rights-of-way, privileges, improvements, appurtenances and other rights running in favor of the land comprising the Property and any part thereof and (ii) all permits, licenses, authorizations, endorsements and plans related to the Property.

The consideration for the Option is ONE THOUSAND DOLLARS (\$1,000.00), (Option Payment) which was paid and delivered previous to this date by the BUYER to the SELLER.

In the event that the BUYER exercises this Option, the Option Payment shall be applied towards the purchase price of the Property.

FIFTH: Term of Option

The BUYER shall have the right to exercise this Option eighteen (18) months commencing from the date of the execution of this Agreement. This term may be extended for an additional 6 months by mutual agreement of the parties rendered in writing, at least ten (10) days before the expiration of the term of the Option.

The BUYER shall exercise this Option by giving written notice by US Postal Service or electronic mail to the SELLER at one of the addresses indicated in Article Eleventh of this Agreement or by hand delivering written notice to the SELLER with the SELLER giving the BUYER a written receipt indicating the time and date of delivery.

If the BUYER does not exercise this Option by the end of the term, as specified above, then the right and option set forth herein shall immediately terminate and the Option Deposit shall be returned by the SELLER to the BUYER.

SIXTH: Purchase Price

The purchase price (the "Purchase Price") of the Property is THREE MILLIONS ONE HUNDRED THOUSAND DOLLARS (\$3,100,000.00).

SEVENTH: Representations and Warranties.

(a) The SELLER represents, warrants and agrees to and with the BUYER as follows:

(i) That its title to the Property is good, recorded and marketable in fee simple ("pleno dominio"), free and clear of all tenancies, encumbrances, easements, with the exception of those pertaining to public utilities as reflected in the Registry of Property.

(ii) That the only existing mortgage lien is held by Oriental Bank de Puerto Rico and on and as of the Closing Date its title to the Property is free and clear of all tenancies, liens, encumbrances, easements, restrictions, litigation and judgments and that the Notes secured by the Mortgage encumbering the property will be delivered to the BUYER.

(iii) There are no condemnations or similar proceedings affecting any part of the Property and no such proceeding is pending on the Closing Date. No such condemnations or other proceeds are threatened or planned.

(iv) There are no service contracts or agreements relating to the operation, maintenance, or security of the Property under which the SELLER is bound and which will survive the closing.

(v) The SELLER is not subject to any commitment, obligation, or agreement, including but not limited to, any right of first refusal or option to

purchase, granted to a third party, which would or could prevent the SELLER from completing the sale of the Property as contemplated by this Agreement.

(vi) SELLER has sole and exclusive possession of the Property and will be able to deliver possession of the Property free of all liens on the Closing Date.

EIGHT: Clear Title

SELLER shall convey a marketable title, subject only to liens, encumbrances, exceptions, or qualifications set forth in the Registry of Property, if any and reasonably accepted by the BUYER.

NINTH: The Closing

The Closing Date shall be no later than thirty days after the BUYER gives notice to the SELLER that it is exercising the Option pursuant to Article FOURTH.

At the closing the BUYER shall pay to the SELLER a portion from the the Purchase Price less the Option Payment, as provided in Article FOURTH, by wire transfer and the SELLER shall furnish the deed and any other payment corresponding to the Purchase Price will be paid as agreed to between the parties.

In the event that on the Closing Date there shall be any liens, encumbrances or attachments affecting the Property or any part thereof, or in the event that any assessments applicable to the Property or any part

thereof shall be unpaid, the BUYER may, at its option, accept title to the Property subject to the same and withhold from the Purchase Price the amount required to discharge and cancel such liens, encumbrances and attachments affecting the Property and pay in full such taxes and assessments, together with interest and penalties thereon through the Closing Date.

Upon the Closing, the SELLER shall undertake and accept with respect to the Property the warranties of title imposed upon SELLERS of real property by the Civil Code of Puerto Rico.

TENTH: Covenants of SELLER

(a) The SELLER shall not lease, sell, transfer, mortgage or otherwise encumber the Property or any part thereof during the Option Period.

(b) The SELLER, prior to the Closing Date and at its cost and expense, shall cancel, terminate and release of record all of the liens and encumbrances affecting the Property.

ELEVENTH: Notices.

All notices, demands, and communications under this Agreement shall be in writing (signed by the party or its counsel) and sent by (i) USPS mail, (ii) electronic mail, (iii) delivered personally, including by air courier or expedited mail service, or (iv) delivered by facsimile, along with a copy delivered by either of the methods specified in items (i) or (ii) above within ten (10) days of such facsimile, addressed as follows:

(a) if to the BUYER, the same shall be sent:

PLAZA DE DIEGO, S.E.

PO BOX 362374
San Juan, PR 00936-2374
Facsímile (787) 766-4498
Electronic Mail: carlos@spmancorp.com

(b) if to the SELLER, the same shall be sent to:

DE DIEGO VILLAGE, LLC

PO BOX 362374
San Juan, PR 00936-2374
Facsímile (787) 766-4498
Electronic Mail: carlos@spmancorp.com

Any party may change the name, address and/or facsimile number for the above by notice in writing to the other. All such notices given by mail hereunder shall be deemed to have been given on the date of postmark. In the case of notices delivered by electronic mail or facsimile, notice shall be deemed to have been given at the time of receipt set forth on the confirmation generated by the transmitting server or facsimile machine.

TWELFTH: Headings.

The headings of the Articles are for convenience and are not to be deemed to be controlling over the text of each Article of this Agreement.

THIRTEENTH: Entire Agreement.

This Agreement constitutes the entire agreement of the parties regarding the subject matter hereof, and shall bind and inure to the benefit

of the parties hereto.

FOURTEENTH: Governing Law.

This Agreement shall be governed by and construed in accordance with the laws of the Commonwealth of Puerto Rico.

FIFTEENTH: Recordation.

The SELLER, if required by BUYER, agrees to cooperate with the BUYER in raising this Agreement to the status of a recordable public instrument, at no cost or expense to the SELLER.

IN WITNESS WHEREOF, the parties hereto have executed this Agreement as of the date set forth above.



PLAZA DE DIEGO S.E.

8/15/15
DATE




DE DIEGO VILLAGE, LLC

7/15/15
DATE

P. P. P. P.

En la misma fecha de su otorgamiento, expedí PRIMERA copia certificada para entregar a Plaza de Diego, S. E. DOY FE.


NOTARIO PUBLICO



-----DEED NUMBER ONE HUNDRED FOURTEEN (114)-----
 -----DEED OF PURCHASE AND SALE-----
 ---In the City of San Juan, Commonwealth of Puerto Rico, on this twenty second (22nd) day of December nineteen hundred ninety three (1993).-----
 -----BEFORE ME-----
 -----ERNESTO GONZALEZ PIÑERO-----
 Attorney-at-Law and Notary Public in and for the Commonwealth of Puerto Rico with offices and residence in San Juan, Puerto Rico.-----
 -----APPEARS-----
 ---AS PARTY OF THE FIRST PART: PDD PROPERTIES CORP., employer identification number 66-048257, a corporation organized and existing under the laws of the Commonwealth of Puerto Rico, hereinafter referred to as "Seller", represented herein by its Vice President SAMUEL PASTRANA MELENDEZ, of legal age, married, and resident of San Juan, Puerto Rico.
 ---AS PARTY OF THE SECOND PART: PLAZA DE DIEGO, S.E., employer identification number requested, a special partnership organized and existing under the laws of the Commonwealth of Puerto Rico, hereinafter referred to as "Purchaser", represented herein by its Managing Partner MAC DEVELOPMENT CORPORATION, a Puerto Rico corporation, represented herein by its President CARLOS GARCIA MUÑIZ, of legal age, married, and resident of San Juan, Puerto Rico.-----
 --- the Notary, do hereby certify that I personally know the appearing parties and through their statements as to their respective ages, civil status, professions and residence, They assure me that they have and in my judgment they do have the necessary legal capacity and knowledge of the English language to execute this public instrument. Wherefore they freely and voluntarily:-----

-----STATE-----

---FIRST: Seller is the owner in fee simple ("pleno dominio"), subject to the charges, liens and encumbrances appearing of record in the Registry of Property, of the parcel of land which is described in the Property Registry as follows:-----

---"URBANA: Compuesta de CUATRO MIL OCHOCIENTOS NOVENTA Y OCHO PUNTO SETECIENTOS VEINTIOCHO METROS CUADRADOS (4,898.728 m.c.), compuesta de la agrupación de tres (3) fincas urbanas ubicadas en el término municipal de San Juan, demarcación de Rio Piedras, no colindantes entre si, constituidas en una sola unidad dependientes entre si para la explotación de un desarrollo comercial, con colindancias variables y acceso a las Calles Nuestra Señora del Pilar, Brumbaugh y De Diego (Paseo de Diego)."

---La descripción de los tres (3) lotes urbanos agrupados es la siguiente:-----

---"URBANA: Solar de forma irregular, ubicado en el término municipal de San Juan, demarcación de Rio Piedras, Puerto Rico, con una cabida superficial de CUATRO MIL SETENTA Y SIETE PUNTO OCHOCIENTOS TREINTA Y OCHO METROS CUADRADOS (4,077.838); colindando por el Norte, con Enrique Hernández y la Calle del Pilar, en ochenta y seis punto quinientos cincuenta y dos metros (86.552 m.); por el Sur, con la Calle De Diego (Paseo de Diego), Luis G. Hernaiz, Antonio Gómez de Agüero y José Martínez Llomio, en ochenta y ocho punto seiscientos veintiseis metros (88.626 m.); por el Oeste, con Enrique Hernández; Luis G. Hernaiz y la Calle Brumbaugh, en sesenta y dos punto ochocientos trece metros (62.813 m.), y por el Este, con Pilar Gómez y Luis Valle Toledo, en sesenta y nueve punto quinientos setenta y ocho metros (69.578 m.)."

---"URBANA: Solar señalado con el número Tres (3) radicado en la Calle Nuestra Señora del Pilar del pueblo de Rio Piedras. Mide quince metros (15 m.) de frente al Sur, en colindancia con dicha Calle; dieciséis metros (16 m.) y veintidos (22) centímetros por el Norte, en colindancia con la Sucesión de Brigida Olivero y en parte con Doña Concepción Molina; treinta (30) metros y ochenta y ocho (88) centímetros por el costado del Este, en colindancia con el Solar número Cuatro (4) del plano de la Urbanización, vendido a Don Guillermo Morales Suárez, y por el costado del Oeste, en veinticinco (25) metros y cuarenta y ocho (48) centímetros, en colindancia con el solar número Dos (2) que se le adjudicó a Don Antonio Gómez de Agüero y en parte con la Sucesión Burgos. Tiene una cabida de CUATROCIENTOS CINCUENTA Y CINCO METROS CUADRADOS CON TREINTA CENTIMETROS CUADRADOS (455.30 m.c.)."

---"URBANA: Solar y casa en la Calle Nuestra Señora del Pilar de Rio Piedras, de forma irregular que mide doce (12) metros de frente en el costado Sur, en colindancia con dicha Calle en el lado de la

derecha entrando; en el Este está compuesto de tres (3) líneas, una de doce punto cuarenta y siete metros (12.47 m.), y otra de setenta (70) centímetros en colindancia ambas con la finca principal de este número, o sea, su parte restante, la otra de catorce (14) metros noventa (90) centímetros colindante con el solar de Guillermo Morales Suárez; mide por el costado izquierdo, Oeste, veintiseis punto noventa metros (26.90 m.), colindando con el solar número cinco (5) de Antonio Sánchez, y por el Norte, en catorce punto ochenta y dos metros (14.82 m.) en colindancia con Eudisia Colón y Mariz Taforo. Tiene cabida de TRESCIENTOS SESENTA Y CINCO PUNTO CINCUENTA Y NUEVE METROS CUADRADOS (365.59 m.c.). Contiene una casa terrera de concreto armado, techada de zinc, de siete metros (7.0 m.) de frente por dieciseis metros (16.0 m.) de fondo."-----

-----Said property, together with any and all buildings, structures, fixtures, machinery, equipment, improvements, appurtenances and other items of property located in or upon and used in connection therewith which are the property of Seller, shall hereinafter be referred to as the "Property".-----

-----TITLE-----

-----SECOND: Seller acquired the Property described in paragraph FIRST pursuant to Deed of Judicial Sale; Cancellation of Mortgages and Notes; Cancellation of Junior Liens and Cancellation of Lease, Number Twenty Two (22) executed before Notary Public Sergio A. Ramirez de Arellano in San Juan, Puerto Rico, on the eighth (8th.) day of April, nineteen hundred ninety two (1992). The Property is recorded at page Two Hundred Forty One (241) of volume One Thousand Two Hundred Thirty Nine (1,239) of Rio Piedras North, property number Thirty Four Thousand Nine Hundred Seventy Nine (34,979).-----

-----CHARGES, LIENS AND ENCUMBRANCES-----

-----THIRD: The Property is subject to those charges, liens and encumbrances appearing of record at the Registry of Property including, without implying a limitation, a mortgage in the principal amount of

Six Million Dollars (\$6,000,000) constituted by Deed Number Fourteen (14) of April Eight (8), Nineteen Ninety Two (1992) before Notary Francisco González Nieto (the "Mortgage") to secure a Mortgage Note for the same principal amount payable to the order of The Chase Manhattan Bank, N.A., on demand (the "Mortgage Note"), pending presentation in the Property Registry.

-----PURCHASE AND SALE-----

---Seller hereby sells, transfers and conveys to Purchaser and Purchaser hereby purchases and acquires from Seller, the Property under the following:-----

-----TERMS AND CONDITIONS-----

---One. Purchase Price: The purchase price for the Property is the sum of SIX MILLION EIGHT HUNDRED SEVENTY FIVE THOUSAND DOLLARS (\$6,875,000), which Purchaser has satisfied in full in manner acceptable to Seller, concurrently with the execution of this Deed (including the assumption of the Mortgage).-----

---Two. Title: Seller transfers and conveys to Purchaser fee simple title to the Property, in and subject to all charges, liens and encumbrances appearing of record at the Registry of Property, including the Mortgage and the Mortgage Note which Purchaser acknowledges, assumes and ratifies.-----

---Three. Warranty: Purchaser waives, to the fullest extent permitted by law, the warranties imposed by the Civil Code of Puerto Rico upon vendors of immovable property, except Seller's fee simple ("pleno dominio") title.-----

---Four. Delivery of Possession: Seller delivers to Purchaser and Purchaser accepts possession of the Property by means of the execution of this Deed and without the need of any further formality.-----

A vertical line with a large, stylized handwritten signature or scribble on the left side of the page, extending from the middle section down towards the bottom.

---Five. Additional Documents: Seller and Purchaser covenant and agree that they will execute whatever additional instruments may be necessary or convenient to carry out and complete the purchase and sale contemplated by this instrument, and/or for Purchaser to obtain the recordation thereof in the Registry of Property of Puerto Rico.-----

---Six. Closing Costs: The notarial tariff in connection with the execution of this Deed and the internal revenue stamps to be cancelled on the original thereof shall be paid by Seller. The internal revenue stamps to be cancelled on the first certified copy thereof and all stamps and fees payable in connection with the recording thereof at the Registry of Property shall be paid by Purchaser. The Notary preparing and executing this Deed is selected by Seller.-----

-----ACCEPTANCE-----

---The appearing parties accept this Deed as drafted and confirm that the same has been drawn up in accordance with their instructions.-----

---I, the Notary, hereby certify that the appearing parties read this Deed, that I advised the appearing parties of their right to have witnesses present at its execution, which right they waived, and that I advised them of the legal effects of this Deed, including the fact that they are relying on title studies made by an independent third party and not the Notary, and that title will not be recorded until a certified copy of this deed is presented in the Property Registry; and they acknowledged that they understood the contents of this Deed and the legal effect thereof, and thereupon they signed this Deed before me affixing their initials to each and every page thereof.-----

---I further certify as to everything stated or contained herein.---

---I, the Notary, DO HEREBY ATTEST.---

[Handwritten signature]

[Handwritten scribble]

1200 ESTADO LIBRE ASOCIADO DE PUERTO RICO A0194471 1200	1200 ESTADO LIBRE ASOCIADO DE PUERTO RICO A0194476 1200	1200 ESTADO LIBRE ASOCIADO DE PUERTO RICO A0194468 1200
1200 ESTADO LIBRE ASOCIADO DE PUERTO RICO A0194471 1200	1200 ESTADO LIBRE ASOCIADO DE PUERTO RICO A0194476 1200	1200 ESTADO LIBRE ASOCIADO DE PUERTO RICO A0194468 1200

1200 ESTADO LIBRE ASOCIADO DE PUERTO RICO A0194470 1200	1200 ESTADO LIBRE ASOCIADO DE PUERTO RICO A0194463 1200	1200 ESTADO LIBRE ASOCIADO DE PUERTO RICO A0194464 1200
1200 ESTADO LIBRE ASOCIADO DE PUERTO RICO A0194470 1200	1200 ESTADO LIBRE ASOCIADO DE PUERTO RICO A0194463 1200	1200 ESTADO LIBRE ASOCIADO DE PUERTO RICO A0194464 1200

1200 ESTADO LIBRE ASOCIADO DE PUERTO RICO A0194465 1200	1200 ESTADO LIBRE ASOCIADO DE PUERTO RICO A0194456 1200	1200 ESTADO LIBRE ASOCIADO DE PUERTO RICO A0194457 1200
1200 ESTADO LIBRE ASOCIADO DE PUERTO RICO A0194465 1200	1200 ESTADO LIBRE ASOCIADO DE PUERTO RICO A0194456 1200	1200 ESTADO LIBRE ASOCIADO DE PUERTO RICO A0194457 1200

1200 ESTADO LIBRE ASOCIADO DE PUERTO RICO A0194453 1200	1200 ESTADO LIBRE ASOCIADO DE PUERTO RICO A0194452 1200	1200 ESTADO LIBRE ASOCIADO DE PUERTO RICO A0194451 1200
1200 ESTADO LIBRE ASOCIADO DE PUERTO RICO A0194453 1200	1200 ESTADO LIBRE ASOCIADO DE PUERTO RICO A0194452 1200	1200 ESTADO LIBRE ASOCIADO DE PUERTO RICO A0194451 1200

CERTIFICADO DE RESOLUCION CORPORATIVA

Yo, Carlos Luis García Solá, seguro social número 596-10-3442, mayor de edad, casado, empleado y vecino de Guaynabo, Puerto Rico, en mi carácter de Secretario de MAC DEVELOPMENT CORP., una corporación organizada y existente bajo las leyes del Estado Libre Asociado de Puerto Rico, por la presente.

CERTIFICO

Que en una reunión celebrada el día 17 de octubre de 1997, en el domicilio de la corporación, en la que hubo quorum suficiente de la Junta de Directores, se aprobó unánimemente lo siguiente:

"RESUELVA, autorizar como la presente se autoriza a CARLOS LUIS GARCIA MUÑIZ, presidente de Mac Development Corp., para que represente a Mac Development Corporation, como socio especial administrador de Plaza de Diego, S. E., comparezca y otorgue la escritura de Rectificación de Cabida, Segregación, Agrupación y Permuta en relación con la siguiente propiedad inmueble:

URBANA: Solar y casa en la Calle Nuestra Señora del Pilar de Río Piedras, de forma irregular que mide 12 metros de frente en el costado SUR, en colindancia con dicha Calle en el lado de la derecha entrando, en el ESTE, esta compuesto de 3 líneas, una de 12.47 metros y otra de 0.70 metros en colindancia ambas con la finca principal de este número, o sea su parte restante, la otra de 14.90 metros, colindante con el solar de Guillermo Morales Suárez, mide por el costado izquierdo, OESTE, 26.90 metros, colindando con el solar #5 de Antonio Sánchez y por el NORTE, en 14.82 metros, en colindancias con Eudisia Colón y María Taforo, tiene cabida de 365.59 metros cuadrados.

Enclava casa terrera de concreto armando techada de zinc de 7 metros de frente por 16 metros de fondo."

CERTIFICO además que dicha Resolución es conforme a las cláusulas y condiciones de la escritura número once (11) sobre Constitución de la Sociedad Civil Especial Plaza de Diego, S. E. otorgada en San Juan, Puerto Rico, ante el Notario Carlos Rodríguez Cintrón el 21 de diciembre de 1993 y que se encuentra en toda su fuerza y vigor no habiendo sido objeto de enmiendas o revocación.

Y PARA QUE ASI CONSTE, y a todos los efectos legales, juro y suscribo la presente Resolución y estampo el sello de la corporación en San Juan, Puerto Rico, hoy 20 de octubre de 1997.



Secretario
Mac Development Corp.

AFFIDAVIT NUMERO: 2809

Jurado y suscrito ante mí por Carlos Luis García Solá, de las circunstancias personales antedichas, a quien he identificado mediante su licencia de conducir número 1662973 expedida por el Departamento de Transportación y Obras Públicas del Estado Libre Asociado de Puerto Rico. En San Juan, Puerto Rico, hoy día 20 de octubre de 1997.

Notario Público

16.4 REGULATORY RECORDS DOCUMENTATION

US EPA NPL

&fac_search_type=Beginning+With&city_name=&county_name=San+Juan&state_code=PR&NPL=YES&program_search=1&report=1&page_no=1&output_sql_switch=TRUE&database_type=CERCLIS



Envirofacts Search Results

 CERCLIS



Consolidated facility information (from multiple EPA systems) was searched to select facilities

[<< Return](#)

County Name: San Juan
State Abbreviation: PR
Select National Priority List Sites Only NPL

Results are based on data extracted on NOV-13-2013

No Results found.






















Total Number of Facilities Retrieved: 0

Last updated on 9/1/2015




CERCLIS Links

- [Overview](#)
- [Search](#)
- [Model](#)
- [Law](#)
- [CERCLIS Search User Guide](#)
- [Contact Us](#)
- [Superfund Home](#)

[Report an Error](#)

						 Profile  Federal Register Notice (PDF) <small>(9 pp, 193 K)</small>
Walsh Landfill	Honeybrook Township	PAD980829527	09/21/1984	33.64	No	 Site Listing Narrative  Site Progress Profile  Federal Register Notice
Watson Johnson Landfill	Richland Township	PAD980706824	09/13/2001	70.71	No	 Site Listing Narrative  Site Progress Profile  Federal Register Notice (PDF) <small>(9 pp, 193 K)</small>
Westinghouse Electric Corp. (Sharon Plant)	Sharon	PAD005000575	08/30/1990	41.33	No	 Site Listing Narrative  Site Progress Profile  Federal Register Notice
Westinghouse Elevator Co. Plant	Cumberland Township	PAD043882281	06/10/1986	36.37	No	 Site Listing Narrative  Site Progress Profile  Federal Register Notice
Whitmoyer Laboratories	Jackson Township	PAD003005014	06/10/1986	46.25	No	 Site Listing Narrative  Site Progress Profile  Federal Register Notice
William Dick Lagoons	West Caln Township	PAD980537773	07/22/1987	36.64	No	 Site Listing Narrative  Site Progress Profile  Federal Register Notice
Willow Grove Naval Air and Air Reserve Station	Willow Grove	PAD987277837	09/29/1995	50.00	Yes	 Site Listing Narrative  Site Progress Profile  Federal Register Notice (PDF) <small>(5 pp, 166 K)</small>


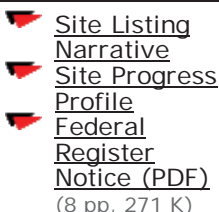


Puerto Rico (16 sites)

Site Name	City	Site EPA ID	Final Listing Date	Site Score	Federal Facility Indicator	Additional Information	Map It!
Atlantic Fleet Weapons Training Area - Vieques	Vieques	PRN000204694	02/11/2005		Yes	 Site Listing Narrative  Site Progress Profile  Federal Register Notice (PDF) (8 pp, 175 K)	

Cabo Rojo Ground Water Contamination	Cabo Rojo	PRN000206319	03/10/2011	50.00	No	Site Listing Narrative Site Progress Profile Federal Register Notice (PDF) (9 pp, 179 K)
Cidra Ground Water Contamination	Cidra	PRN000204538	07/22/2004	50.00	No	Site Listing Narrative Site Progress Profile Federal Register Notice (PDF) (8 pp, 205 K)
Corozal Well	Corozal	PRN000206452	03/15/2012	50.00	No	Site Listing Narrative Site Progress Profile Federal Register Notice (PDF) (9 pp, 250 K)
Fibers Public Supply Wells	Jobos	PRD980763783	09/21/1984	35.34	No	Site Listing Narrative Site Progress Profile Federal Register Notice
Hormigas Ground Water Plume	Caguas	PRN000206359	03/10/2011	50.00	No	Site Listing Narrative Site Progress Profile Federal Register Notice (PDF) (9 pp, 179 K)
Juncos Landfill	Juncos	PRD980512362	09/08/1983	32.57	No	Site Listing Narrative Site Progress Profile Federal Register Notice
Maunabo Area Ground Water Contamination	Maunabo	PRN000205831	09/27/2006	50.00	No	Site Listing Narrative Site Progress Profile Federal Register Notice (PDF) (9 pp, 212 K)
Papelera Puertorriquena, Inc.	Utua	PRD090290685	09/23/2009	34.69	No	Site Listing Narrative Site Progress Profile Federal Register Notice (PDF) (10 pp, 170 K)
Pesticide Warehouse I	Arecibo	PRD987367349	09/27/2006	50.00	No	Site Listing Narrative Site Progress Profile Federal Register Notice (PDF) (9 pp, 212 K)
Pesticide Warehouse III	Manati	PRD987367299	04/30/2003	50.00	No	Site Listing Narrative Site Progress Profile Federal Register Notice (PDF) (8 pp, 191 K)

San German Ground Water Contamination	San German	PRN000205957	03/19/2008	50.00	No		
Scorpio Recycling, Inc.	Candeleria Ward	PRD987376662	02/04/2000	50.00	No		
Upjohn Facility	Barceloneta	PRD980301154	09/21/1984	41.92	No		
Vega Alta Public Supply Wells	Vega Alta	PRD980763775	09/21/1984	42.24	No		
Vega Baja Solid Waste Disposal	Rio Abajo Ward	PRD980512669	07/22/1999	50.37	No		

Rhode Island (12 sites)

Site Name	City	Site EPA ID	Final Listing Date	Site Score	Federal Facility Indicator	Additional Information	Map It!
Central Landfill	Johnston	RID980520183	06/10/1986	46.71	No		
Centredale Manor Restoration Project	North Providence	RID981203755	02/04/2000	70.71	No		
Davis Liquid Waste	Smithfield	RID980523070	09/08/1983	47.25	No		
Davisville Naval Construction Battalion Center	North Kingstown	RI6170022036	11/21/1989	34.52	Yes		

US EPA NPL DELISTED

http://cumulis.epa.gov/supercpad/cursites/srchrslt.cfm?

start=1&CFID=15522270&CFTOKEN=52853586&jsessionid=e03022ba4fcb3f18ad676e601efc16265676 Last updated on 9/1/2015



Superfund

You are here: [EPA Home](#) | [Superfund](#) | [Sites](#) | [Superfund Information Systems](#) Search
Superfund Site Information

Search Superfund Site Information

In 2014, the Superfund Program implemented a new information system, the Superfund Enterprise Management System (SEMS). Efforts to migrate data to SEMS and to enhance data quality control are now in the final stages. The Program will continue to rely on the final CERCLIS data set (dated November 12, 2013, which reflects official end of Fiscal Year 2013 Program progress) for public reporting until a complete and accurate SEMS data set is available.

Disclaimer:

The CERCLIS Public Access Database which contains a selected set of "non-enforcement confidential" information has been retired. The EPA is transitioning to the Superfund Enterprise Management System, or SEMS. SEMS include the same data and content as CERCLIS. As SEMS is made operational, nightly data refresh routines will be reestablished. This webpage will be updated to reflect the status of data updates.

Search Results

Search Criteria:

Active vs. Archived:	<i>Active</i> <u><i>What are active and archived sites?</i></u>
County:	<i>SAN JUAN</i>
State(s):	<i>Puerto Rico</i>
NPL Status(es):	<i>Deleted from the Final NPL</i>

Found 0 site(s) that match your search criteria listed above.

To conduct another search, return to the [Search Superfund Site Information](#) page or request a [Customized SIS Report](#).

[OSWER Home](#) | [Superfund Home](#)

URL: <http://cumulis.epa.gov>

This page design was last updated on Friday, November 22, 2013

Content is dynamically generated by ColdFusion

http://cumulis.epa.gov/supercpad/cursites/srchrslt.cfm?

start=1&CFID=15522270&CFTOKEN=52853586&jsessionid=e03022ba4fcb3f18ad676e601efc16265676 Last updated on 9/1/2015



Superfund

You are here: [EPA Home](#) | [Superfund](#) | [Sites](#) | [Superfund Information Systems](#) Search
Superfund Site Information

Search Superfund Site Information

In 2014, the Superfund Program implemented a new information system, the Superfund Enterprise Management System (SEMS). Efforts to migrate data to SEMS and to enhance data quality control are now in the final stages. The Program will continue to rely on the final CERCLIS data set (dated November 12, 2013, which reflects official end of Fiscal Year 2013 Program progress) for public reporting until a complete and accurate SEMS data set is available.

Disclaimer:

The CERCLIS Public Access Database which contains a selected set of "non-enforcement confidential" information has been retired. The EPA is transitioning to the Superfund Enterprise Management System, or SEMS. SEMS include the same data and content as CERCLIS. As SEMS is made operational, nightly data refresh routines will be reestablished. This webpage will be updated to reflect the status of data updates.

Search Results

Search Criteria:

Active vs. Archived:	<i>Archived <u>What are active and archived sites?</u></i>
County:	<i>SAN JUAN</i>
State(s):	<i>Puerto Rico</i>
NPL Status(es):	<i>Deleted from the Final NPL</i>

Found 0 site(s) that match your search criteria listed above.


























To conduct another search, return to the [Search Superfund Site Information](#) page or request a [Customized SIS Report](#).

[OSWER Home](#) | [Superfund Home](#)






URL: <http://cumulis.epa.gov>

























This page design was last updated on Friday, November 22, 2013

Content is dynamically generated by ColdFusion






						(PDF) (4 pp, 172 K)
River Road Landfill (Waste Management, Inc.)	PAD000439083	Hermitage	01/29/2004	43.12	<ul style="list-style-type: none">  Site Listing Narrative  Site Progress Profile  Notice of Intent for Deletion (PDF) (4 pp, 170 K)  Deletion FR Notice (PDF) (2 pp, 162 K) 	
Route 940 Drum Dump	PAD981034630	Pocono Summit	11/30/2000	44.06	<ul style="list-style-type: none">  Site Listing Narrative  Site Progress Profile  Notice of Intent for Deletion (PDF) (2 pp, 246 K)  Deletion FR Notice (PDF) (1 pg, 242 K) 	
Taylor Borough Dump	PAD980693907	Taylor Borough	09/30/1999	30.94	<ul style="list-style-type: none">  Site Listing Narrative  Site Progress Profile  Notice of Intent for Deletion (PDF) (3 pp, 147 K)  Deletion FR Notice (PDF) (2 pp, 146 K) 	
Voortman Farm	PAD980692719	Upper Saucon Township	05/31/1989	28.62	<ul style="list-style-type: none">  Site Listing Narrative  Site Progress Profile  Notice of Intent for Deletion (PDF) (2 pp, 42 K)  Deletion FR Notice 	
Wade (ABM)	PAD980539407	Chester	03/23/1989	36.63	<ul style="list-style-type: none">  Site Listing Narrative  Site Progress Profile  Notice of Intent for Deletion (PDF) (3 pp, 52 K)  Deletion FR Notice 	
Westline Site	PAD980692537	Westline	10/14/1992	31.71	<ul style="list-style-type: none">  Site Listing Narrative  Site Progress Profile  Notice of Intent for Deletion (PDF) (3 pp, 45 K)  Deletion FR Notice 	
York County Solid Waste and Refuse Authority Landfill	PAD980830715	Hopewell Township	02/14/2005	44.26	<ul style="list-style-type: none">  Site Listing Narrative  Site Progress Profile  Notice of Intent for Deletion (PDF) (2 pp, 175 K)  Deletion FR Notice (PDF) (4 pp, 186 K) 	

Puerto Rico (6 sites)





Site Name	Site EPA ID	City	Deletion Date	Site Score	Additional Information	Map It!
Barceloneta Landfill	PRD980509129	Florida Afuera	10/03/2011	41.11	<ul style="list-style-type: none">  Site Listing Narrative  Site Progress Profile  Notice of Intent for Deletion (PDF) (2 pp, 151 K)  Deletion FR Notice (PDF) (6 pp, 166 K) 	
Frontera Creek	PRD980640965	Rio Abajo	12/29/1998	43.07	<ul style="list-style-type: none">  Site Listing 	

					<ul style="list-style-type: none">  Narrative  Site Progress Profile  Notice of Intent for Deletion (PDF) (3 pp, 152 K)  Deletion FR Notice (PDF) (2 pp, 146 K)
GE Wiring Devices	PRD090282757	Juana Diaz	10/16/2000	31.24	<ul style="list-style-type: none">  Site Listing  Narrative  Site Progress Profile  Notice of Intent for Deletion (PDF) (2 pp, 247 K)  Deletion FR Notice (PDF) (3 pp, 251 K)
Naval Security Group Activity	PR4170027383	Sabana Seca	10/07/1998	34.28	<ul style="list-style-type: none">  Site Listing  Narrative  Site Progress Profile  Notice of Intent for Deletion (PDF) (4 pp, 158 K)  Deletion FR Notice (PDF) (2 pp, 146 K)
RCA Del Caribe	PRD090370537	Barceloneta	06/17/2005	31.14	<ul style="list-style-type: none">  Site Listing  Narrative  Site Progress Profile  Notice of Intent for Deletion (PDF) (2 pp, 173 K)  Deletion FR Notice (PDF) (3 pp, 177 K)
V&M/Albaladejo	PRD987366101	Almirante Norte Ward	10/22/2001	50.00	<ul style="list-style-type: none">  Site Listing  Narrative  Site Progress Profile  Notice of Intent for Deletion (PDF) (2 pp, 158 K)  Deletion FR Notice (PDF) (3 pp, 167 K)

Rhode Island (1 site)

Site Name	Site EPA ID	City	Deletion Date	Site Score	Additional Information	Map It!
Davis (GSR) Landfill	RID980731459	Glocester	08/13/1999	38.89	<ul style="list-style-type: none">  Site Listing  Narrative  Site Progress Profile  Notice of Intent for Deletion (PDF) (3 pp, 202 K)  Deletion FR Notice (PDF) (2 pp, 142 K) 	

South Carolina (6 sites)

Site Name	Site EPA ID	City	Deletion Date	Site Score	Additional Information	Map It!
Geiger (C & M Oil)	SCD980711279	Rantoules	01/06/2014	32.25	<ul style="list-style-type: none">  Site Listing  Narrative  Site Progress Profile  Notice of Intent for Deletion (PDF) (2 pp, 158 K) 	

US EPA CERCLIS

CERCLIS Search Results Envirofacts US EPA

CERCLIS EPA ID	Facility Information	SITE NAME	ADDRESS	COUNTY	SITES	FEDERAL FACILITY	NPL STATUS	CORPORATE LINK	MAP PIN	RECORDS OF DECISION (ROD) INFO	EPA REGIONAL	LATITUDE/ LONGITUDE	OWNERSHIP
PRC200400166	View Facility Information	AQUA BLUE TOWERS	50 AVE LUIS MUÑOZ RIVERA, HATO REYS AN JUAN, PR 00917	SAN JUAN		N	Not on the NPL	No	MAP	No	No	Latitude: 18.430509L Longitude: -66.059603	
PRN000204475	View Facility Information	BENITEZ METALS MFG CORP	39 ST., LOT# 425 SAN JUAN, PR 00929 0724	SAN JUAN		N	Not on the NPL	No	MAP	No	No	Latitude: 18.395785L Longitude: -66.016632	
PR0002196368	View Facility Information	CELIA'S LAUNDRY	247 ELEANOR ROOSEVELT ST SAN JUAN, PR 00918 -3009	SAN JUAN		N	Not on the NPL	No	MAP	No	No	Latitude: 18.420043L Longitude: -66.062687	

CERCLIS EPA ID	Facility Information	SITE NAME	ADDRESS	COUNTY	SITE STATUS	FEDERAL FACILITY	NPL STATUS	CORPORATE LINK	MAP PIN	RECORD OF DECISION (ROD) INFO	EPA REGIONAL LINK	LATITUDE/ LONGITUDE	OWNERSHIP
PRN000204365	View Facility Information	CHEM TREX CARIB BEAN INC.	ROAD 176 KM 9.5 SAN JUAN, PR 00926	SAN JUAN		N	Not on the NPL	No	MAP	No	No	Latitude: 18.326665 Longitude: -66.045481	
PRN000204471	View Facility Information	GULF TREATING CORP	320 CALLE JOHN ALBERT (FINAL), URB CAPARRA HEIGHTS SAN JUAN, PR 00920-1603	SAN JUAN		N	Not on the NPL	No	MAP	No	No	Latitude: 18.421291 Longitude: -66.093246	
PRN008003287	View Facility Information	MAX CHEMICAL INC	6 CALLE LAS BRISAS, SRIO PIEDRAS, PR 00924	SAN JUAN		N	Not on the NPL	No	MAP	No	No	Latitude: 18.39696 Longitude: -66.02442	

CERCLIS EPA ID	Facility Information	SITE NAME	ADDRESS	COUNTY	SITE STATUS	FEDERAL FACILITY	NPL STATUS	CORPORATE LINK	MAP PIN	RECORD OF DECISION (ROD) INFO	EPA REGIONAL LINK	LATITUDE/ LONGITUDE	OWNERSHIP
PRD987380797	View Facility Information	MINILLAS GOVERNMENT CENTER	STOP 22, JOSE DE DIEGO AVENUE, SAN JUAN, PR 00912	SAN JUAN		N	Not on the NPL	No	MAP	No	No	Latitude: 18.45425 Longitude: -66.063369	
PRN000205903	View Facility Information	PARDOL RESIDENCE SITE	1466 ELIDASTREET, CAPARRA HEIGHTS SAN JUAN, PR 00920	SAN JUAN MUNICIPIO		N	Not on the NPL	No	MAP	No	No	Latitude: 18.40946 Longitude: -66.09524	
PRC200400885	View Facility Information	QUIRCHO FOODS (CARRIBBEAN COLD STORAGE)	918 ESCORIAL STREET SAN JUAN, PR 00920	SAN JUAN		N	Not on the NPL	No	MAP	No	No	Latitude: 18.412722 Longitude: -66.10075	

CERCLIS EPA ID	Facility Information	SITE NAME	ADDRESS	COUNTY	SITES MA	FEDERAL FACILITY	NPL STATUS	CORPORATE LINK	MAP PIN	RECORD OF DECISION (ROD) INFO	EPA REGIONAL LINK	LATITUDE/ LONGITUDE	OWNERSHIP
PRN000204680	View Facility Information	RAMALLO BROS PRINTING INC	STATE RD 1 KM 25.5 SAN JUAN, PR 009368025	SAN JUAN		N	Not on the NPL	No	MAP	No	No	Latitude: 18.304691 Longitude: -66.069962	
PRC200400646	View Facility Information	RIO PIEDRAS RESIDENCE, ABANDONED CHEMICAL	1518 FARRAR STREET, URB. ANTONSAN TIRIO PIEDRAS, PR 00927	SAN JUAN		N	Not on the NPL	No	MAP	No	No	Latitude: 18.38715 Longitude: -66.06702	
PRD987373230	View Facility Information	SUIZA DAIRY CORPORATION	51 AVE DIEGO URB RIO PIEDRAS SAN JUAN, PR 00921	SAN JUAN		N	Not on the NPL	No	MAP	No	No	Latitude: 18.391944 Longitude: -66.083885	

CERCLIS EPA ID	Facility Information	SITE NAME	ADDRESS	COUNTY	SITES MAINTENANCE	FEDERAL FACILITY	NPL STATUS	CORPORATE LINK	MAP PIN	RECORD OF DECISION (ROD) INFO	EPA REGIONAL LINK	LATITUDE/ LONGITUDE	OWNERSHIP
PRN000206483	View Facility Information	VETERANS AFFAIRS CARIBBEAN HEALTH CARE	10 CALLE CASIA, RIO PIEDRAS JUAN, PR 00921	SAN JUAN		Y	Not on the NPL	No	MAP	No	No	Latitude: 18.349436L Longitude: -66.176153	

http://cumulis.epa.gov/supercpad/cursites/srchrslt.cfm?

start=1&CFID=15549717&CFTOKEN=77208040&jsessionid=e030ca765cf5da6a6a4e2a42161ca6816536 Last updated on 9/2/2015



Superfund

You are here: [EPA Home](#) [Superfund](#) [Sites](#) [Superfund Information Systems](#) Search
 Superfund Site Information

Search Superfund Site Information

In 2014, the Superfund Program implemented a new information system, the Superfund Enterprise Management System (SEMS). Efforts to migrate data to SEMS and to enhance data quality control are now in the final stages. The Program will continue to rely on the final CERCLIS data set (dated November 12, 2013, which reflects official end of Fiscal Year 2013 Program progress) for public reporting until a complete and accurate SEMS data set is available.

Disclaimer:

The CERCLIS Public Access Database which contains a selected set of "non-enforcement confidential" information has been retired. The EPA is transitioning to the Superfund Enterprise Management System, or SEMS. SEMS include the same data and content as CERCLIS. As SEMS is made operational, nightly data refresh routines will be reestablished. This webpage will be updated to reflect the status of data updates.

Search Results

Search Criteria:

Active vs. Archived: *Active What are active and archived sites?*
 County: *SAN JUAN*
 State(s): *Puerto Rico*

Found 18 site(s) that match your search criteria listed above.

To conduct another search, return to the [Search Superfund Site Information](#) page or request a [Customized SIS Report](#).

[Save results in Excel format](#)

Displaying sites 1 through 18

EPA ID ▼	Site Name ▼	City ▼	County ▼	State ▼	Non-NPL Status ▼	Non-NPL Status Date ▼	NPL Status ▼
PRC200400208	AMERICAN INTERNATIONAL PLAZA, ETHYLENE GLYCOL RELEASE	HATO REY	SAN JUAN	PR	RO	03/20/2008	Not NPL
PRN000204475	BENITEZ	SAN JUAN	SAN JUAN	PR	NF	09/26/2006	Not NPL

	<u>METALS MFG CORP</u>						
PRC200400430	<u>CAROLINA PYROTECHNICS SITE</u>	CAROLINA	SAN JUAN	PR	RO	09/11/2009	Not NPL
PR0002196368	<u>CELIA'S LAUNDRY</u>	SAN JUAN	SAN JUAN	PR	NF	11/29/2005	Not NPL
PRN000204365	<u>CHEMTEX CARIBBEAN INC.</u>	SAN JUAN	SAN JUAN	PR	NF	09/30/2004	Not NPL
PRR000023721	<u>FEDERICO ASENJO SCHOOL</u>	SANTURCE	SAN JUAN	PR	RO	01/25/2011	Not NPL
PR2210010003	<u>FORT BUCHANAN</u>	SAN JUAN	SAN JUAN	PR	NF	11/19/1984	Not NPL
PRN000204471	<u>GULF TREATING</u>	SAN JUAN	SAN JUAN	PR	NF	12/23/2003	Not NPL
PRC200400745	<u>LAS MARGARITAS HOUSING MERCURY</u>	SANTURCE	SAN JUAN	PR	RO	01/27/2011	Not NPL
PRN008003287	<u>MAX CHEMICAL INC.</u>	SAN JUAN	SAN JUAN	PR	SO	08/18/2004	Not NPL
PRN000206687	<u>MEDICAL ARTS COMPLEX</u>	SAN JUAN	SAN JUAN	PR	RO	03/06/2012	Not NPL
PRD987380797	<u>MINILLAS GOVERNMENT CENTER</u>	SAN JUAN	SAN JUAN	PR	RO	05/16/2012	Not NPL
PRR000021253	<u>PUERTO NUEVO RADIATION RESPONSE</u>	SAN JUAN	SAN JUAN	PR	RO	07/01/2009	Not NPL
PRC200400885	<u>QUIRCH FOODS</u>	SAN JUAN	SAN JUAN	PR	RO	09/17/2011	Not NPL
PRN000206024	<u>R. MALDONADO PESTICIDE WAREHOUSE</u>	HATO REY	SAN JUAN	PR	RO	07/23/2010	Not NPL
PRC200400174	<u>RIO PIEDRAS CDT HOSPITAL MERCURY SPILL</u>	RIO PIEDRAS	SAN JUAN	PR	RO	09/30/2008	Not NPL
PRC200400646	<u>RIO PIEDRAS RESIDENCE ABANDONED CHEMICAL</u>	RIO PIEDRAS	SAN JUAN	PR	RO	02/10/2010	Not NPL
PRD987373230	<u>SUIZA DAIRY</u>	SAN JUAN	SAN JUAN	PR	RO	07/23/2010	Not NPL

Displaying sites 1 through 18

[OSWER Home](#) | [Superfund Home](#)

URL: <http://cumulis.epa.gov>

This page design was last updated on Friday, November 22, 2013

Content is dynamically generated by ColdFusion

http://cumulis.epa.gov/supercpad/cursites/srchrslt.cfm?

start=1&CFID=15549717&CFTOKEN=77208040&jsessionid=e030ca765cf5da6a6a4e2a42161ca6816536 Last updated on 9/2/2015



Superfund

You are here: [EPA Home](#) [Superfund](#) [Sites](#) [Superfund Information Systems](#) Search
 Superfund Site Information

Search Superfund Site Information

In 2014, the Superfund Program implemented a new information system, the Superfund Enterprise Management System (SEMS). Efforts to migrate data to SEMS and to enhance data quality control are now in the final stages. The Program will continue to rely on the final CERCLIS data set (dated November 12, 2013, which reflects official end of Fiscal Year 2013 Program progress) for public reporting until a complete and accurate SEMS data set is available.

Disclaimer:

The CERCLIS Public Access Database which contains a selected set of "non-enforcement confidential" information has been retired. The EPA is transitioning to the Superfund Enterprise Management System, or SEMS. SEMS include the same data and content as CERCLIS. As SEMS is made operational, nightly data refresh routines will be reestablished. This webpage will be updated to reflect the status of data updates.

Search Results

Search Criteria:

Active vs. Archived: *Archived [What are active and archived sites?](#)*
 County: *SAN JUAN*
 State(s): *Puerto Rico*

Found 14 site(s) that match your search criteria listed above.

To conduct another search, return to the [Search Superfund Site Information](#) page or request a [Customized SIS Report](#).

[Save results in Excel format](#)

Displaying sites 1 through 14

EPA ID ▼	Site Name ▼	City ▼	County ▼	State ▼	Non-NPL Status ▼	Non-NPL Status Date ▼	NPL Status ▼
PRD980651228	CROWLEY ENVIRONMENTAL SERVICES, INC.	SAN JUAN	SAN JUAN	PR	NF	09/27/1990	Not NPL
PRD090139098	ELECTRONICS CORP OF AMERICA / FIREYE INC	HATO REY	SAN JUAN	PR	NF	08/31/1994	Not NPL

PRD987370145	<u>HATO REY ELECTROPLATING</u>	SANTURCE	SAN JUAN	PR	NF	09/30/1997	Not NPL
PR0000980789	<u>HILL BROTHERS SITE</u>	HILL BROTHER'S PARCELS	SAN JUAN	PR	NF	10/02/2000	Not NPL
PRD987367323	<u>ILLEGAL BATTERY DISPOSAL SITE</u>	SAN JUAN	SAN JUAN	PR	NF	06/30/1989	Not NPL
PRD987379013	<u>ISLA VERDE TRANSPORT</u>	SAN JUAN HARBOR	SAN JUAN	PR	NF	03/25/1993	Not NPL
PRD987376688	<u>MULTICHEMICAL CORP</u>	TORTUGO WARD	SAN JUAN	PR	NF	09/30/1997	Not NPL
PRD982530727	<u>MUNICIPAL GARAGE (SAN JUAN)</u>	SAN JUAN	SAN JUAN	PR	NF	11/03/1988	Not NPL
PRD000706374	<u>PAMCOR INC</u>	RIO PIEDRAS	SAN JUAN	PR	DR	09/25/1991	Not NPL
PR0000351361	<u>PREPA OLD SANTURCE STEAM PLANT</u>	SANTURCE	SAN JUAN	PR	PS	11/03/1993	Not NPL
PRD987379575	<u>PREPA PUERTO NUEVO THERMOELECTRIC</u>	PUERTO NUEVO	SAN JUAN	PR	NF	09/30/1997	Not NPL
PR0000375014	<u>PREPA SANTURCE ELECTRIC POWER PLANT</u>	SANTURCE	SAN JUAN	PR	NF	08/31/1994	Not NPL
PRD980640973	<u>SAN JUAN SLD WASTE DSPL</u>	SAN JUAN	SAN JUAN	PR	NF	06/30/1993	Not NPL
PR0002043123	<u>SANTURCE ELECTRIC GROUP</u>	SANTURCE	SAN JUAN	PR	RO	11/02/1999	Not NPL

Displaying sites 1 through 14

[OSWER Home](#) | [Superfund Home](#)

URL: <http://cumulis.epa.gov>

This page design was last updated on Friday, November 22, 2013

Content is dynamically generated by ColdFusion

US EPA CERCLIS-NFRAP

http://cumulis.epa.gov/supercpad/cursites/srchrslt.cfm?

start=1&CFID=15522270&CFTOKEN=52853586&jsessionid=e03022ba4fcb3f18ad676e601efc16265676 Last updated on 9/2/2015



Superfund

You are here: [EPA Home](#) [Superfund](#) [Sites](#) [Superfund Information Systems](#) Search
 Superfund Site Information

Search Superfund Site Information

In 2014, the Superfund Program implemented a new information system, the Superfund Enterprise Management System (SEMS). Efforts to migrate data to SEMS and to enhance data quality control are now in the final stages. The Program will continue to rely on the final CERCLIS data set (dated November 12, 2013, which reflects official end of Fiscal Year 2013 Program progress) for public reporting until a complete and accurate SEMS data set is available.

Disclaimer:

The CERCLIS Public Access Database which contains a selected set of "non-enforcement confidential" information has been retired. The EPA is transitioning to the Superfund Enterprise Management System, or SEMS. SEMS include the same data and content as CERCLIS. As SEMS is made operational, nightly data refresh routines will be reestablished. This webpage will be updated to reflect the status of data updates.

Search Results

Search Criteria:

Active vs. Archived: *Active What are active and archived sites?*
 County: *SAN JUAN*
 State(s): *Puerto Rico*
 Non-NPL Status(es): *NFRAP-Site does not qualify for the NPL based on existing information*

Found 5 site(s) that match your search criteria listed above.
 To conduct another search, return to the [Search Superfund Site Information](#) page or request a [Customized SIS Report](#).

[Save results in Excel format](#)

Displaying sites 1 through 5

EPA ID ▼	Site Name ▼	City ▼	County ▼	State ▼	Non-NPL Status ▼	Non-NPL Status Date ▼	NPL Status ▼
PRN000204475	BENITEZ METALS MFG CORP	SAN JUAN	SAN JUAN	PR	NF	09/26/2006	Not NPL
PR0002196368	CELIA'S LAUNDRY	SAN JUAN	SAN JUAN	PR	NF	11/29/2005	Not NPL

PRN000204365	<u>CHEMTEX CARIBBEAN INC.</u>	SAN JUAN	SAN JUAN	PR	NF	09/30/2004	Not NPL
PR2210010003	<u>FORT BUCHANAN</u>	SAN JUAN	SAN JUAN	PR	NF	11/19/1984	Not NPL
PRN000204471	<u>GULF TREATING</u>	SAN JUAN	SAN JUAN	PR	NF	12/23/2003	Not NPL

Displaying sites 1 through 5

[OSWER Home](#) | [Superfund Home](#)URL: <http://cumulis.epa.gov>

This page design was last updated on Friday, November 22, 2013

Content is dynamically generated by ColdFusion

http://cumulis.epa.gov/supercpad/cursites/srchrslt.cfm?

start=1&CFID=15522270&CFTOKEN=52853586&jsessionid=e03022ba4fcb3f18ad676e601efc16265676 Last updated on 9/1/2015



Superfund

You are here: [EPA Home](#) [Superfund](#) [Sites](#) [Superfund Information Systems](#) Search
 Superfund Site Information

Search Superfund Site Information

In 2014, the Superfund Program implemented a new information system, the Superfund Enterprise Management System (SEMS). Efforts to migrate data to SEMS and to enhance data quality control are now in the final stages. The Program will continue to rely on the final CERCLIS data set (dated November 12, 2013, which reflects official end of Fiscal Year 2013 Program progress) for public reporting until a complete and accurate SEMS data set is available.

Disclaimer:

The CERCLIS Public Access Database which contains a selected set of "non-enforcement confidential" information has been retired. The EPA is transitioning to the Superfund Enterprise Management System, or SEMS. SEMS include the same data and content as CERCLIS. As SEMS is made operational, nightly data refresh routines will be reestablished. This webpage will be updated to reflect the status of data updates.

Search Results

Search Criteria:

Active vs. Archived: ***Archived [What are active and archived sites?](#)***
 County: ***SAN JUAN***
 State(s): ***Puerto Rico***
 Non-NPL Status(es): ***NFRAP-Site does not qualify for the NPL based on existing information***

Found 11 site(s) that match your search criteria listed above.
 To conduct another search, return to the [Search Superfund Site Information](#) page or request a [Customized SIS Report](#).

[Save results in Excel format](#)

Displaying sites 1 through 11

EPA ID ▼	Site Name ▼	City ▼	County ▼	State ▼	Non-NPL Status ▼	Non-NPL Status Date ▼	NPL Status ▼
PRD980651228	CROWLEY ENVIRONMENTAL SERVICES, INC.	SAN JUAN	SAN JUAN	PR	NF	09/27/1990	Not NPL
PRD090139098	ELECTRONICS CORP OF	HATO REY	SAN JUAN	PR	NF	08/31/1994	Not NPL

	<u>AMERICA / FIREYE INC</u>						
PRD987370145	<u>HATO REY ELECTROPLATING</u>	SANTURCE	SAN JUAN	PR	NF	09/30/1997	Not NPL
PR0000980789	<u>HILL BROTHERS SITE</u>	HILL BROTHER'S PARCELS	SAN JUAN	PR	NF	10/02/2000	Not NPL
PRD987367323	<u>ILLEGAL BATTERY DISPOSAL SITE</u>	SAN JUAN	SAN JUAN	PR	NF	06/30/1989	Not NPL
PRD987379013	<u>ISLA VERDE TRANSPORT</u>	SAN JUAN HARBOR	SAN JUAN	PR	NF	03/25/1993	Not NPL
PRD987376688	<u>MULTICHEMICAL CORP</u>	TORTUGO WARD	SAN JUAN	PR	NF	09/30/1997	Not NPL
PRD982530727	<u>MUNICIPAL GARAGE (SAN JUAN)</u>	SAN JUAN	SAN JUAN	PR	NF	11/03/1988	Not NPL
PRD987379575	<u>PREPA PUERTO NUEVO THERMOELECTRIC</u>	PUERTO NUEVO	SAN JUAN	PR	NF	09/30/1997	Not NPL
PR0000375014	<u>PREPA SANTURCE ELECTRIC POWER PLANT</u>	SANTURCE	SAN JUAN	PR	NF	08/31/1994	Not NPL
PRD980640973	<u>SAN JUAN SLD WASTE DSPL</u>	SAN JUAN	SAN JUAN	PR	NF	06/30/1993	Not NPL

Displaying sites 1 through 11

[OSWER Home](#) | [Superfund Home](#)

URL: <http://cumulis.epa.gov>

This page design was last updated on Friday, November 22, 2013
Content is dynamically generated by ColdFusion

US EPA RCRA CORRACTS



Envirofacts Search Results

RCRAInfo



Data Disclaimer

Consolidated facility information (from multiple EPA systems) was searched to select facilities

<< Return

County Name: San Juan
 State Abbreviation: PR
 Handler Type: CAWRKLD

Results are based on data extracted on AUG-17-2015

Note: Click on the CORPORATE LINK value for links to that company's environmental web pages.
 Click on the MAPPING INFO value to obtain mapping information for the facility.

The facility information data within the output below can be downloaded in a comma-separated value file for use in Excel by clicking here:



[Go To Bottom Of The Page](#)

HANDLER NAME: CARIBE GENERAL ELECTRIC PRODUCT **HANDLER ID:** PRD000692590
STREET: LA BRISA 5 SABANA LLANA **FACILITY INFORMATION:** [View Facility Information](#)
CITY: RIO PIEDRAS **CORPORATE LINK:** No
STATE: PR **COUNTY:** SAN JUAN
ZIP CODE: 00924 **MAPPING INFO:** [MAP](#)
EPA REGION: **RCRA Corrective Action:** [PROFILE](#)
LATITUDE 18.398352 **LONGITUDE** -66.024026

CONTACT INFORMATION

NAME	STREET	CITY	STATE	ZIP CODE	PHONE	TYPE OF CONTACT
	LA BRISA 5 SABVANA LLANA	RIO PIEDRAS	PR	00924		Public
RAFAEL GARCIA	LA BRISA 5 SABANA LLANA	RIO PIEDRAS	PR	00924	7877650812	Permit
RAFAEL GARCIA	LA BRISA NO5 SABANA LLANA	RIO PIEDRAS	PR	00924	7877650812	Permit

LIST OF NAICS CODES AND DESCRIPTIONS

NAICS CODE	NAICS DESCRIPTION
335313	SWITCHGEAR AND SWITCHBOARD APPARATUS MANUFACTURING

LIST OF NAICS CODES AND DESCRIPTIONS

NAICS CODE	NAICS DESCRIPTION
335313	SWITCHGEAR AND SWITCHBOARD APPARATUS MANUFACTURING
335931	CURRENT-CARRYING WIRING DEVICE MANUFACTURING

RCRAInfo Links

- [Overview](#)
- [Search](#)
- [Model](#)
- [Law](#)
- [RCRAInfo Search User Guide](#)
- [Contact Us](#)
- [Office of Resource Conservation and Recovery Home](#)

[Report an Error](#)

[Go To Top Of The Page](#)

Total Number of Facilities Retrieved: 1

Last updated on 9/1/2015



Envirofacts Search Results

RCRAInfo



Data Disclaimer

Consolidated facility information (from multiple EPA systems) was searched to select facilities

<< Return

County Name: San Juan
 State Abbreviation: PR
 Handler Type: SUBJCA

Results are based on data extracted on AUG-17-2015

Note: Click on the CORPORATE LINK value for links to that company's environmental web pages.
 Click on the MAPPING INFO value to obtain mapping information for the facility.

The facility information data within the output below can be downloaded in a comma-separated value file for use in Excel by clicking here:

[Go To Bottom Of The Page](#)

RCRAInfo Links

- [Overview](#)
- [Search](#)
- [Model](#)
- [Law](#)
- [RCRAInfo Search User Guide](#)
- [Contact Us](#)
- [Office of Resource Conservation and Recovery Home](#)

[Report an Error](#)

HANDLER NAME:CARIBE GENERAL ELECTRIC PRODUCT **HANDLER ID:** PRD000692590
STREET: LA BRISA 5 SABANA LLANA **FACILITY INFORMATION:**[View Facility Information](#)
CITY: RIO PIEDRAS **CORPORATE LINK:** No
STATE: PR **COUNTY:** SAN JUAN
ZIP CODE: 00924 **MAPPING INFO:** [MAP](#)
EPA REGION: **RCRA Corrective Action:** [PROFILE](#)
LATITUDE 18.398352 **LONGITUDE** -66.024026

CONTACT INFORMATION

NAME	STREET	CITY	STATE	ZIP CODE	PHONE	TYPE OF CONTACT
	LA BRISA 5 SABVANA LLANA	RIO PIEDRAS	PR	00924		Public
RAFAEL GARCIA	LA BRISA 5 SABANA LLANA	RIO PIEDRAS	PR	00924	7877650812	Permit
RAFAEL GARCIA	LA BRISA NO5 SABANA LLANA	RIO PIEDRAS	PR	00924	7877650812	Permit

LIST OF NAICS CODES AND DESCRIPTIONS

NAICS CODE	NAICS DESCRIPTION
335313	SWITCHGEAR AND SWITCHBOARD APPARATUS MANUFACTURING

LIST OF NAICS CODES AND DESCRIPTIONS

NAICS CODE	NAICS DESCRIPTION
335313	SWITCHGEAR AND SWITCHBOARD APPARATUS MANUFACTURING
335931	CURRENT-CARRYING WIRING DEVICE MANUFACTURING

HANDLER NAME:PAMCOR INC., RIO PIEDRA **HANDLER ID:** PRD000706374
STREET: 677 DE DEIGO AVE **FACILITY INFORMATION:**[View Facility Information](#)
CITY: RIO PIEDRAS **CORPORATE LINK:** No

STATE: PR COUNTY: SAN JUAN
 ZIP CODE: 00928 MAPPING INFO: MAP
 EPA REGION:
 LATITUDE 18.397264 LONGITUDE -66.024067

CONTACT INFORMATION

NAME	STREET	CITY	STATE	ZIP CODE	PHONE	TYPE OF CONTACT
	PO BOX 21370	RIO PIEDRAS	PR	00928		Public
MICHAEL L TEXTER					7175616419	Permit
HERMES A GARCIA					8097604150	Permit
MARCO PARDO	677 DEDIEGO AVE	RIO PIEDRAS	PR	00928	7877604150	Permit
MARCO PARDO	677 DE DEIGO AVE	RIO PIEDRAS	PR	00928	7877604150	Permit
MICHAEL L TEXTER					7175585814	Permit

LIST OF NAICS CODES AND DESCRIPTIONS

NAICS CODE	NAICS DESCRIPTION
332813	ELECTROPLATING, PLATING, POLISHING, ANODIZING, AND COLORING
334417	ELECTRONIC CONNECTOR MANUFACTURING
335931	CURRENT-CARRYING WIRING DEVICE MANUFACTURING
334419	OTHER ELECTRONIC COMPONENT MANUFACTURING

HANDLER NAME: U S COAST GUARD SAN JUAN BASE HANDLER ID: PR1690360614
 STREET: LA PUNTILLA FINAL ST. #5 FACILITY INFORMATION: [View Facility Information](#)
 CITY: SAN JUAN CORPORATE LINK: No
 STATE: PR COUNTY: SAN JUAN
 ZIP CODE: 00901 MAPPING INFO: [MAP](#)
 EPA REGION:
 LATITUDE 18.459207 LONGITUDE -66.116446

CONTACT INFORMATION

NAME	STREET	CITY	STATE	ZIP CODE	PHONE	TYPE OF CONTACT
HECTOR M SANTANA	LA PUNTILLA STREET FINAL	SAN JUAN	PR	00901	7877294307	Public
HECTOR SANTANA	LA PUNTILLA STREET FINAL	SAN JUAN	PR	00901	7877294307	Permit
FEDERICO AVILES	LA PUNTILLA FINAL ST	SAN JUAN	PR	009011800	7877294307	Permit
ROBERT JEFFERY	5 LA PUNTILLA FINAL ST	SAN JUAN	PR	00902	7877294305	Permit

LIST OF NAICS CODES AND DESCRIPTIONS

NAICS CODE	NAICS DESCRIPTION
92612	REGULATION AND ADMINISTRATION OF TRANSPORTATION PROGRAMS
92811	NATIONAL SECURITY

[Go To Top Of The Page](#)

Total Number of Facilities Retrieved: 3

Last updated on 9/1/2015

cs_c=...&search=1&univA=SUBJCA_TSD_3004&univB=LQG&LIBS=&proc_group=0&procname=&program_search=1&report=1&page_no=1&output_sql_switch=TRUE&database_type=RCRAINFO



Envirofacts Search Results

RCRAInfo



Data Disclaimer

Consolidated facility information (from multiple EPA systems) was searched to select facilities

<< Return

County Name: San Juan
State Abbreviation: PR
Handler Type: SUBJCA_TSD_3004

Results are based on data extracted on AUG-17-2015

No Results found.

Total Number of Facilities Retrieved: 0

Last updated on 9/1/2015

RCRAInfo Links

- [Overview](#)
- [Search](#)
- [Model](#)
- [Law](#)
- [RCRAInfo Search User Guide](#)
- [Contact Us](#)
- [Office of Resource Conservation and Recovery Home](#)

Report an Error



Envirofacts Search Results



Data Disclaimer

Consolidated facility information (from multiple EPA systems) was searched to select facilities

<< Return

County Name: San Juan
State Abbreviation: PR
Handler Type: SUBJCA_TSD_DISCRETION

Results are based on data extracted on AUG-17-2015
Note: Click on the CORPORATE LINK value for links to that company's environmental web pages.
 Click on the MAPPING INFO value to obtain mapping information for the facility.

The facility information data within the output below can be downloaded in a comma-separated value file for use in Excel by clicking here:

[Go To Bottom Of The Page](#)

RCRAInfo Links

- [Overview](#)
- [Search](#)
- [Model](#)
- [Law](#)
- [RCRAInfo Search User Guide](#)
- [Contact Us](#)
- [Office of Resource Conservation and Recovery Home](#)

[Report an Error](#)

HANDLER NAME:CARIBE GENERAL ELECTRIC PRODUCT**HANDLER ID:** PRD000692590
STREET: LA BRISA 5 SABANA LLANA **FACILITY INFORMATION:**[View Facility Information](#)
CITY: RIO PIEDRAS **CORPORATE LINK:** No
STATE: PR **COUNTY:** SAN JUAN
ZIP CODE: 00924 **MAPPING INFO:** [MAP](#)
EPA REGION: **RCRA Corrective Action:** [PROFILE](#)
LATITUDE 18.398352 **LONGITUDE** -66.024026

CONTACT INFORMATION

NAME	STREET	CITY	STATE	ZIP CODE	PHONE	TYPE OF CONTACT
	LA BRISA 5 SABVANA LLANA	RIO PIEDRAS	PR	00924		Public
RAFAEL GARCIA	LA BRISA 5 SABANA LLANA	RIO PIEDRAS	PR	00924	7877650812	Permit
RAFAEL GARCIA	LA BRISA NO5 SABANA LLANA	RIO PIEDRAS	PR	00924	7877650812	Permit

LIST OF NAICS CODES AND DESCRIPTIONS

NAICS CODE	NAICS DESCRIPTION
335313	SWITCHGEAR AND SWITCHBOARD APPARATUS MANUFACTURING

LIST OF NAICS CODES AND DESCRIPTIONS

NAICS CODE	NAICS DESCRIPTION
335313	SWITCHGEAR AND SWITCHBOARD APPARATUS MANUFACTURING
335931	CURRENT-CARRYING WIRING DEVICE MANUFACTURING

HANDLER NAME:PAMCOR INC., RIO PIEDRA**HANDLER ID:** PRD000706374
STREET: 677 DE DEIGO AVE **FACILITY INFORMATION:**[View Facility Information](#)
CITY: RIO PIEDRAS **CORPORATE LINK:** No

STATE: PR COUNTY: SAN JUAN
 ZIP CODE: 00928 MAPPING INFO: MAP
 EPA REGION:
 LATITUDE 18.397264 LONGITUDE -66.024067

CONTACT INFORMATION

NAME	STREET	CITY	STATE	ZIP CODE	PHONE	TYPE OF CONTACT
	PO BOX 21370	RIO PIEDRAS	PR	00928		Public
MICHAEL L TEXTER					7175616419	Permit
HERMES A GARCIA					8097604150	Permit
MARCO PARDO	677 DEDIEGO AVE	RIO PIEDRAS	PR	00928	7877604150	Permit
MARCO PARDO	677 DE DEIGO AVE	RIO PIEDRAS	PR	00928	7877604150	Permit
MICHAEL L TEXTER					7175585814	Permit

LIST OF NAICS CODES AND DESCRIPTIONS

NAICS CODE	NAICS DESCRIPTION
332813	ELECTROPLATING, PLATING, POLISHING, ANODIZING, AND COLORING
334417	ELECTRONIC CONNECTOR MANUFACTURING
335931	CURRENT-CARRYING WIRING DEVICE MANUFACTURING
334419	OTHER ELECTRONIC COMPONENT MANUFACTURING

HANDLER NAME: U S COAST GUARD SAN JUAN BASE HANDLER ID: PR1690360614
 STREET: LA PUNTILLA FINAL ST. #5 FACILITY INFORMATION: [View Facility Information](#)
 CITY: SAN JUAN CORPORATE LINK: No
 STATE: PR COUNTY: SAN JUAN
 ZIP CODE: 00901 MAPPING INFO: MAP
 EPA REGION:
 LATITUDE 18.459207 LONGITUDE -66.116446

CONTACT INFORMATION

NAME	STREET	CITY	STATE	ZIP CODE	PHONE	TYPE OF CONTACT
HECTOR M SANTANA	LA PUNTILLA STREET FINAL	SAN JUAN	PR	00901	7877294307	Public
HECTOR SANTANA	LA PUNTILLA STREET FINAL	SAN JUAN	PR	00901	7877294307	Permit
FEDERICO AVILES	LA PUNTILLA FINAL ST	SAN JUAN	PR	009011800	7877294307	Permit
ROBERT JEFFERY	5 LA PUNTILLA FINAL ST	SAN JUAN	PR	00902	7877294305	Permit

LIST OF NAICS CODES AND DESCRIPTIONS

NAICS CODE	NAICS DESCRIPTION
92612	REGULATION AND ADMINISTRATION OF TRANSPORTATION PROGRAMS
92811	NATIONAL SECURITY

[Go To Top Of The Page](#)

Total Number of Facilities Retrieved: 3

Last updated on 9/1/2015

US EPA RCRA TSD Non-CORRACTS

to=RCRAInfo Search=1&univA=FULL_ENFORCEMENT&univB=LQG&LIBS=&proc_group=0&procname=&program_search=1&report=1&page_no=1&output_sql_switch=TRUE&database_type=RCRAINFO



Envirofacts Search Results

RCRAInfo



Data Disclaimer

Consolidated facility information (from multiple EPA systems) was searched to select facilities

<< Return

County Name: San Juan
State Abbreviation: PR
Handler Type: FULL_ENFORCEMENT

Results are based on data extracted on AUG-17-2015

No Results found.

Total Number of Facilities Retrieved: 0

Last updated on 9/1/2015

RCRAInfo Links

- [Overview](#)
- [Search](#)
- [Model](#)
- [Law](#)
- [RCRAInfo Search User Guide](#)
- [Contact Us](#)
- [Office of Resource Conservation and Recovery Home](#)

Report an Error

US EPA RCRA LQG

Envirofacts Search Results



Data Disclaimer

Consolidated facility information (from multiple EPA systems) was searched to select facilities

<< Return

County Name: San Juan
State Abbreviation: PR
Handler Type: LQG

Results are based on data extracted on AUG-17-2015

Note: Click on the CORPORATE LINK value for links to that company's environmental web pages.
 Click on the MAPPING INFO value to obtain mapping information for the facility.

The facility information data within the output below can be downloaded in a comma-separated value file for use in Excel by clicking here:

[Go To Bottom Of The Page](#)

RCRAInfo Links

- [Overview](#)
- [Search](#)
- [Model](#)
- [Law](#)
- [RCRAInfo Search User Guide](#)
- [Contact Us](#)
- [Office of Resource Conservation and Recovery Home](#)

[Report an Error](#)

HANDLER NAME: CESAR CASTILLO INCORPORATED **HANDLER ID:** PRR000013987
STREET: PR-1 KM 26 BO **FACILITY INFORMATION:** [View Facility Information](#)
CITY: SAN JUAN **CORPORATE LINK:** No
STATE: PR **COUNTY:** SAN JUAN
ZIP CODE: 00926 **MAPPING INFO:** [MAP](#)
EPA REGION:
LATITUDE 18.302957 **LONGITUDE** -66.065596

CONTACT INFORMATION

NAME	STREET	CITY	STATE	ZIP CODE	PHONE	TYPE OF CONTACT
JONATHAN BRILEY	SHELBY OAKS DRIVE, NORTH	MEMPHIS	TN	38134	9013806338	Public
LUZ FAJARDO					7874744181	Permit
LUZ FAJARDO	PO BOX 364724 SAN JUAN PR	SAN JUAN	PR	009364724	7874744181	Permit
JONATHAN BRILEY	SHELBY OAKS DRIVE, NORTH	MEMPHIS	TN	38134	9013806338	Permit
CESAR CASTILLO	PO BOX 364724	SAN JUAN	PR	009364724	7877548280	Permit

LIST OF NAICS CODES AND DESCRIPTIONS

NAICS CODE	NAICS DESCRIPTION
49311	GENERAL WAREHOUSING AND STORAGE
42221	DRUGS AND DRUGGISTS' SUNDRIES WHOLESALERS

HANDLER NAME: COSTCO WHOLESALE #335 **HANDLER ID:** PRR000015107
STREET: 1185 AVE 65TH INFANTERIA **FACILITY INFORMATION:** [View Facility Information](#)
CITY: CAROLINA **CORPORATE LINK:** No
STATE: PR **COUNTY:** SAN JUAN
ZIP CODE: 00924 **MAPPING INFO:** [MAP](#)
EPA REGION:
LATITUDE 18.398466 **LONGITUDE** -65.994363

CONTACT INFORMATION

<u>NAME</u>	<u>STREET</u>	<u>CITY</u>	<u>STATE</u>	<u>ZIP CODE</u>	<u>PHONE</u>	<u>TYPE OF CONTACT</u>
ELIZABETH CAMPOS	GREY HAWK CT SUITE 200	CARLSBAD	CA	92010	7606028709	Public
ELIZABETH CAMPOS	GREY HAWK CT SUITE 200	CARLSBAD	CA	92010	7606028709	Permit
LISA SIMPSON	LAKE DR ATTN: LICENSING	ISSAQUAH	PR	98027	4253136275	Permit
LISA SIMPSON	999 LAKE DR ATTN: LICENSING	ISSAQUAH	WA	98027	4253136275	Permit

LIST OF NAICS CODES AND DESCRIPTIONS

<u>NAICS CODE</u>	<u>NAICS DESCRIPTION</u>
446110	PHARMACIES AND DRUG STORES
447190	OTHER GASOLINE STATIONS
812922	ONE-HOUR PHOTOFINISHING
452910	WAREHOUSE CLUBS AND SUPERCENTERS

HANDLER NAME:CVS PHARMACY #7979 HANDLER ID: PRR000022632
STREET: 105 GILBERTO CONCEPCIONFACILITY INFORMATION:[View Facility Information](#)
CITY: SAN JUAN CORPORATE LINK: No
STATE: PR COUNTY: SAN JUAN
ZIP CODE: 00901 MAPPING INFO: [MAP](#)
EPA REGION:
LATITUDE 18.463328 LONGITUDE -66.113973

CONTACT INFORMATION

<u>NAME</u>	<u>STREET</u>	<u>CITY</u>	<u>STATE</u>	<u>ZIP CODE</u>	<u>PHONE</u>	<u>TYPE OF CONTACT</u>
WENDY L BRANT	CVS DR	WOONSOCKET	RI	02895	4017651500	Public
WENDY BRANT	CVS DRIVE	WOONSOCKET	RI	02895	4017707457	Permit
WENDY BRANT	CVS DR	WOONSOCKET	RI	02895	4017707457	Permit
WENDY BRANT	CVS DR	WOONSOCKET	RI	02895	4017651500	Permit

LIST OF NAICS CODES AND DESCRIPTIONS

<u>NAICS CODE</u>	<u>NAICS DESCRIPTION</u>
44611	PHARMACIES AND DRUG STORES
446110	PHARMACIES AND DRUG STORES
812922	ONE-HOUR PHOTOFINISHING

HANDLER NAME:FEDERICO DEGETAU FEDERAL OFFICE BUILDING - INDOOR FIRING RANGEHANDLER ID: PRR000024885
STREET: 150 CARLOS CHARDON AVE RM 359 FACILITY INFORMATION:[View Facility Information](#)
CITY: SAN JUAN CORPORATE LINK: No
STATE: PR COUNTY: SAN JUAN
ZIP CODE: 00918 MAPPING INFO: [MAP](#)
EPA REGION:
LATITUDE 18.42331 LONGITUDE -66.06413

CONTACT INFORMATION

<u>NAME</u>	<u>STREET</u>	<u>CITY</u>	<u>STATE</u>	<u>ZIP CODE</u>	<u>PHONE</u>	<u>TYPE OF CONTACT</u>
ANABAE MULLERO	CARLOS CHARDON AVE RM 359	SAN JUAN	PR	00918	7872814905 OFC	Public
ANABAE MULLERO	CARLOS CHARDON AVE RM 359	SAN JUAN	PR	00918	7872814905 OFC	Permit

LIST OF NAICS CODES AND DESCRIPTIONS

<u>NAICS CODE</u>	<u>NAICS DESCRIPTION</u>
562910	REMEDATION SERVICES

HANDLER NAME:MAX CHEMICAL INC **HANDLER ID:** PRR000016683
STREET: 6 CALLE LAS BRISAS **FACILITY INFORMATION:** [View Facility Information](#)
CITY: RIO PIEDRAS **CORPORATE LINK:** No
STATE: PR **COUNTY:** SAN JUAN
ZIP CODE: 00924 **MAPPING INFO:** [MAP](#)
EPA REGION:
LATITUDE 18.39696 **LONGITUDE** -66.02442

CONTACT INFORMATION

<u>NAME</u>	<u>STREET</u>	<u>CITY</u>	<u>STATE</u>	<u>ZIP CODE</u>	<u>PHONE</u>	<u>TYPE OF CONTACT</u>
RAUL RIVERA	LA BRISA NO. 6	URB SABANA LLANA	PR	00924	7877656100	Public
RAUL RIVERA	LA BRISA NO. 6	URB SABANA LLANA	PR	00924	7877656100	Permit
IGNACIO COTTO	PO BOX 363841	SAN JUAN	PR	009363841	7877656100	Permit

LIST OF NAICS CODES AND DESCRIPTIONS

<u>NAICS CODE</u>	<u>NAICS DESCRIPTION</u>
32551	PAINT AND COATING MANUFACTURING
42269	OTHER CHEMICAL AND ALLIED PRODUCTS WHOLESALERS
32552	ADHESIVE MANUFACTURING

HANDLER NAME:MERINO BUILDING **HANDLER ID:** PRR000021493
STREET: 700 ROBERTO H TODD AVE STOP 18 **FACILITY INFORMATION:** [View Facility Information](#)
CITY: SAN JUAN **CORPORATE LINK:** No
STATE: PR **COUNTY:** SAN JUAN
ZIP CODE: 00907 **MAPPING INFO:** [MAP](#)
EPA REGION:
LATITUDE 18.44845 **LONGITUDE** -66.07603

CONTACT INFORMATION

<u>NAME</u>	<u>STREET</u>	<u>CITY</u>	<u>STATE</u>	<u>ZIP CODE</u>	<u>PHONE</u>	<u>TYPE OF CONTACT</u>
ILEANN M CANELLAS	PMB 725 PO BOX 4960	CAGUAS	PR	00726	7876537124	Public
ILEANN CANELLAS	PMB 725 PO BOX 4960	CAGUAS	PR	00726	7876537124	Permit

LIST OF NAICS CODES AND DESCRIPTIONS

<u>NAICS CODE</u>	<u>NAICS DESCRIPTION</u>
44413	HARDWARE STORES

HANDLER NAME:UNIV OF PUERTO RICO **HANDLER ID:** PRR000012088
STREET: 431 PONCE DE LEON AVE **FACILITY INFORMATION:**[View Facility Information](#)
CITY: RIO PIEDRAS **CORPORATE LINK:** No
STATE: PR **COUNTY:** SAN JUAN
ZIP CODE: 00931 **MAPPING INFO:** [MAP](#)
EPA REGION:
LATITUDE 18.420229 **LONGITUDE** -66.0563

CONTACT INFORMATION

NAME	STREET	CITY	STATE	ZIP CODE	PHONE	TYPE OF CONTACT
DAPHNE DOMINGUEZ	PONCE DE LEON AVE.	RIO PIEDRAS	PR	00931	7877640000 83144	Public
LYMARI ORELLANA	PONCE DE LEON AVE	RIO PIEDRAS	PR	00931	7877640000, 7493	Permit
DAPHNE DOMINGUEZ	PONCE DE LEON AVE.	RIO PIEDRAS	PR	00931	7877640000, 83144	Permit
DAPHNE DOMINGUEZ	OPASO PO BOX 22785	SAN JUAN	PR	009312785	7877640000	Permit
JORGE RAMOS	PO BOX 22785	RIO PIEDRAS	PR	009312785	7877640000, 2421	Permit
JORGE RAMOS	PO BOX 22785	SAN JUAN	PR	009312785	7877640000, 2421	Permit
JORGE RAMOS					7877640000, 2421	Permit

LIST OF NAICS CODES AND DESCRIPTIONS

NAICS CODE	NAICS DESCRIPTION
61131	COLLEGES, UNIVERSITIES, AND PROFESSIONAL SCHOOLS

HANDLER NAME:UNIVERSIDAD DEL SAGRADO CORAZON**HANDLER ID:** PRD981075724
STREET: STOP 25.5 PONCE DE LEON AVE **FACILITY INFORMATION:**[View Facility Information](#)
CITY: SAN JUAN **CORPORATE LINK:** No
STATE: PR **COUNTY:** SAN JUAN
ZIP CODE: 009140383 **MAPPING INFO:** [MAP](#)
EPA REGION:
LATITUDE 18.42612 **LONGITUDE** -66.05761

CONTACT INFORMATION

NAME	STREET	CITY	STATE	ZIP CODE	PHONE	TYPE OF CONTACT
LIVIA D PASTRANA	STOP 25.5 PONCE DE LEON AVE	SAN JUAN	PR	009140383	7877281515 7100	Public
LIVIA PASTRANA	PO BOX 12383	SAN JUAN	PR	009140383	7877281515, 4599	Permit
DR CANDIDA R T ACOSTA	STOP 25.5 PONCE DE LEON AVE	SANTURCE	PR	00914	7877281515	Permit
LIVIA PASTRANA					7877281515, 4599	Permit
LIVIA PASTRANA	STOP 25.5 PONCE DE LEON AVE	SAN JUAN	PR	009140383	7877281515, 7100	Permit

LIST OF NAICS CODES AND DESCRIPTIONS

NAICS CODE	NAICS DESCRIPTION
61131	COLLEGES, UNIVERSITIES, AND PROFESSIONAL SCHOOLS

HANDLER NAME:VETERANS AFFAIRS CARIBBEAN HEALTHCARE SYSTEM**HANDLER ID:** PR3360090010
STREET: 1 VETERANS PLZ BO MONACILLOS **FACILITY INFORMATION:**[View Facility Information](#)
CITY: RIO PIEDRAS **CORPORATE LINK:** No
STATE: PR **COUNTY:** SAN JUAN
ZIP CODE: 00927 **MAPPING INFO:** [MAP](#)
EPA REGION:
LATITUDE 18.396118 **LONGITUDE** -66.068735

CONTACT INFORMATION

<u>NAME</u>	<u>STREET</u>	<u>CITY</u>	<u>STATE</u>	<u>ZIP CODE</u>	<u>PHONE</u>	<u>TYPE OF CONTACT</u>
CARLOS A CRUZ	CASIA ST.	RIO PIEDRAS	PR	00921	7876417582 10416	Public
CARLOS CRUZ	CASIA ST.	RIO PIEDRAS	PR	00921	7876417582, 10416	Permit
MARIA DEL R APONTE	1 VETERANS PLZ	SAN JUAN	PR	00927	7877587575	Permit
FERNANDO FERNANDEZ	CASIA ST	SAN JUAN	PR	00921	7876417582, 10425	Permit
CARLOS CRUZ	CASIA STREET	RIO PIEDRAS	PR	00921	7876417582, 10416	Permit
MARIA APONTE	VETERANS PLZ	SAN JUAN	PR	00927	7877587575	Permit
CARLOS CRUZ	CASIA ST	RIO PIEDRAS	PR	00921	7876417582, 10416	Permit
CARLOS CRUZ					7876417582, 10416	Permit
CARLOS CRUZ	CASIA STREET	SAN JUAN	PR	00921	7876417582, 10416	Permit

LIST OF NAICS CODES AND DESCRIPTIONS

<u>NAICS CODE</u>	<u>NAICS DESCRIPTION</u>
62211	GENERAL MEDICAL AND SURGICAL HOSPITALS

HANDLER NAME: WALGREENS HANDLER ID: PRR000025247
STREET: 400 LA SIERRA AVE FACILITY INFORMATION: [View Facility Information](#)
CITY: RIO PIEDRAS CORPORATE LINK: No
STATE: PR COUNTY: SAN JUAN
ZIP CODE: 00926 MAPPING INFO: [MAP](#)
EPA REGION:
 LATITUDE 18.36963 LONGITUDE -66.05831

CONTACT INFORMATION

<u>NAME</u>	<u>STREET</u>	<u>CITY</u>	<u>STATE</u>	<u>ZIP CODE</u>	<u>PHONE</u>	<u>TYPE OF CONTACT</u>
ANDREW MARKS	WILMOT RD - MS 1434	DEERFIELD	IL	60015	8473152602	Public
ANDREW MARKS	WILMOT RD - MS 1434	DEERFIELD	IL	60015	8473152602	Permit

LIST OF NAICS CODES AND DESCRIPTIONS

<u>NAICS CODE</u>	<u>NAICS DESCRIPTION</u>
424210	DRUGS AND DRUGGISTS' SUNDRIES MERCHANT WHOLESALERS

[Go To Top Of The Page](#)
Total Number of Facilities Retrieved: 10

Last updated on 9/1/2015

US EPA RCRA SQG

Envirofacts Search Results



Data Disclaimer

Consolidated facility information (from multiple EPA systems) was searched to select facilities

<< Return

County Name: San Juan
State Abbreviation: PR
Handler Type: SQG

Results are based on data extracted on AUG-17-2015

Note: Click on the CORPORATE LINK value for links to that company's environmental web pages.
 Click on the MAPPING INFO value to obtain mapping information for the facility.

The facility information data within the output below can be downloaded in a comma-separated value file for use in Excel by clicking here:

[Go To Bottom Of The Page](#)

RCRAInfo Links

- [Overview](#)
- [Search](#)
- [Model](#)
- [Law](#)
- [RCRAInfo Search User Guide](#)
- [Contact Us](#)
- [Office of Resource Conservation and Recovery Home](#)

[Report an Error](#)

HANDLER NAME:ACADEMIA PERPETUD SOCORRO **HANDLER ID:** PRR000021527
STREET: 704 CALLE MARTI **FACILITY INFORMATION:**[View Facility Information](#)
CITY: SAN JUAN **CORPORATE LINK:** No
STATE: PR **COUNTY:** SAN JUAN
ZIP CODE: 00907 **MAPPING INFO:** [MAP](#)
EPA REGION:
 LATITUDE 18.43356 LONGITUDE -66.05043

CONTACT INFORMATION

NAME	STREET	CITY	STATE	ZIP CODE	PHONE	TYPE OF CONTACT
ENID Y PEREIRA	CALLE MARTI	SAN JUAN	PR	00907	7877214540	Public
ENID PEREIRA	CALLE MARTI	SAN JUAN	PR	00907	7877214540	Permit

LIST OF NAICS CODES AND DESCRIPTIONS

NAICS CODE	NAICS DESCRIPTION
61111	ELEMENTARY AND SECONDARY SCHOOLS

HANDLER NAME:AMERICAN AIRLINES INC **HANDLER ID:** PRD987375318
STREET: 1509 CALLE LOPEZ LADRON **FACILITY INFORMATION:**[View Facility Information](#)
CITY: SANTURCE **CORPORATE LINK:** No
STATE: PR **COUNTY:** SAN JUAN
ZIP CODE: 00907 **MAPPING INFO:** [MAP](#)
EPA REGION:
 LATITUDE 18.45012 LONGITUDE -66.06544

CONTACT INFORMATION

NAME	STREET	CITY	STATE	ZIP CODE	PHONE	TYPE OF CONTACT
ARTHUR J TORNO	PO BOX 38081	SAN JUAN	PR	00937	7872536024	Public
ARTHUR TORNO	PO BOX 38081	SAN JUAN	PR	00937	7872536024	Permit
LUIS MARTINEZ	PO BOX 38081 AIRPORT STATION	SAN JUAN	PR	009371081	7872536275	Permit

ARTHUR TORNO	PO BOX 38081	SAN JUAN	PR	00937	7872536024	Permit
--------------	--------------	----------	----	-------	------------	--------

LIST OF NAICS CODES AND DESCRIPTIONS

NAICS CODE	NAICS DESCRIPTION
48811	AIRPORT OPERATIONS

HANDLER NAME:AUTO GRUPO **HANDLER ID:** PRR000021576
STREET: AVENIDA KENNEDY KM 3.2 **FACILITY INFORMATION:** [View Facility Information](#)
CITY: SAN JUAN **CORPORATE LINK:** No
STATE: PR **COUNTY:** SAN JUAN
ZIP CODE: 00920 **MAPPING INFO:** [MAP](#)
EPA REGION:
LATITUDE 18.43137 **LONGITUDE** -66.089849

CONTACT INFORMATION

NAME	STREET	CITY	STATE	ZIP CODE	PHONE	TYPE OF CONTACT
RHODA SANCHEZ	PO BOX 29468	SAN JUAN	PR	00929	787-250-4303	Public
RHODA SANCHEZ	PO BOX 29468	SAN JUAN	PR	00929	6200883, 1620	Permit
RHODA SANCHEZ	PO BOX 29468	SAN JUAN	PR	00929	787-250-4303	Permit

LIST OF NAICS CODES AND DESCRIPTIONS

NAICS CODE	NAICS DESCRIPTION
42112	MOTOR VEHICLE SUPPLIES AND NEW PARTS WHOLESALERS

HANDLER NAME:CARIBE HILTON HOTEL **HANDLER ID:** PRR000022095
STREET: 1 CALLE SAN GERONIMO **FACILITY INFORMATION:** [View Facility Information](#)
CITY: SAN JUAN **CORPORATE LINK:** No
STATE: PR **COUNTY:** SAN JUAN
ZIP CODE: 00901 **MAPPING INFO:** [MAP](#)
EPA REGION:
LATITUDE 18.46284 **LONGITUDE** -66.08598

CONTACT INFORMATION

NAME	STREET	CITY	STATE	ZIP CODE	PHONE	TYPE OF CONTACT
VIVIAN SUAREZ-TORRES	PO BOX 362916	SAN JUAN	PR	009362916	7877498974	Public
VIVIAN SUAREZ-TORRES	PO BOX 362916	SAN JUAN	PR	009362916	7877498974	Permit

LIST OF NAICS CODES AND DESCRIPTIONS

NAICS CODE	NAICS DESCRIPTION
44719	OTHER GASOLINE STATIONS
44711	GASOLINE STATIONS WITH CONVENIENCE STORES

HANDLER NAME:DEPARTAMENTO DE LA VIVIENDA **HANDLER ID:** PRR000024083
STREET: 606 BARBOSA AVE **FACILITY INFORMATION:** [View Facility Information](#)

CITY: SAN JUAN CORPORATE LINK: No
STATE: PR COUNTY: SAN JUAN
ZIP CODE: 00928 MAPPING INFO: [MAP](#)
EPA REGION:
 LATITUDE 18.41298 LONGITUDE -66.0435

CONTACT INFORMATION

NAME	STREET	CITY	STATE	ZIP CODE	PHONE	TYPE OF CONTACT
CARIDAD GARCIA	PO BOX 21365	SAN JUAN	PR	009281365	7872742527 6152	Public
CARIDAD GARCIA	PO BOX 21365	SAN JUAN	PR	009281365	7872742527, 6152	Permit

LIST OF NAICS CODES AND DESCRIPTIONS

NAICS CODE	NAICS DESCRIPTION
92511	ADMINISTRATION OF HOUSING PROGRAMS

HANDLER NAME:FLEXITANK DEPOT INC HANDLER ID: PRR000015289
STREET: 1026 28TH ST ZONA PORTUARIA FACILITY INFORMATION: [View Facility Information](#)
CITY: PUERTO NUEVO CORPORATE LINK: No
STATE: PR COUNTY: SAN JUAN
ZIP CODE: 00920 MAPPING INFO: [MAP](#)
EPA REGION:
 LATITUDE 18.402022 LONGITUDE -66.07542

CONTACT INFORMATION

NAME	STREET	CITY	STATE	ZIP CODE	PHONE	TYPE OF CONTACT
YARILEEN VALIENTE	PARK CALLE 1 LOTE 5	GUAYNABO	PR	00968	7877887050	Public
JOHNNY FERNANDEZ	PO BOX 51928	TOA BAJA	PR	009501928	7876326363	Permit
YARILEEN VALIENTE	PARK CALLE 1 LOTE 5	GUAYNABO	PR	00968	7877887050	Permit

LIST OF NAICS CODES AND DESCRIPTIONS

NAICS CODE	NAICS DESCRIPTION
484220	SPECIALIZED FREIGHT (EXCEPT USED GOODS) TRUCKING, LOCAL
488490	OTHER SUPPORT ACTIVITIES FOR ROAD TRANSPORTATION

HANDLER NAME:HATO REY PATHOLOGY ASSOC INC HANDLER ID: PRN008027542
STREET: 300 DOMENECH AVE FACILITY INFORMATION: [View Facility Information](#)
CITY: SAN JUAN CORPORATE LINK: No
STATE: PR COUNTY: SAN JUAN
ZIP CODE: 00926 MAPPING INFO: [MAP](#)
EPA REGION:
 LATITUDE 18.41358 LONGITUDE -66.06432

CONTACT INFORMATION

NAME	STREET	CITY	STATE	ZIP CODE	PHONE	TYPE OF CONTACT
MAYRA RIVERA	PO BOX 366527	SAN JUAN	PR	009366527	7877657320	Public
MAYRA RIVERA	PO BOX 366527	SAN JUAN	PR	009366527	7877657320	Permit

HANDLER NAME:HOSPITAL DEL MAESTRO **HANDLER ID:** PRR000023606
STREET: 550 CALLE SERGIO CUEVAS, HATO REY **FACILITY INFORMATION:**[View Facility Information](#)
CITY: SAN JUAN **CORPORATE LINK:** No
STATE: PR **COUNTY:** SAN JUAN
ZIP CODE: 00918-2683 **MAPPING INFO:** [MAP](#)
EPA REGION:
LATITUDE 18.41195 **LONGITUDE** -66.06803

CONTACT INFORMATION

NAME	STREET	CITY	STATE	ZIP CODE	PHONE	TYPE OF CONTACT
FERNANDO L NAVAS	CALLE SERGIO CUEVAS	HATO REY	PR	00918	7877588383 7225	Public
FERNANDO NAVAS	CALLE SERGIO CUEVAS	HATO REY	PR	00918	7877588383, 7225	Permit

LIST OF NAICS CODES AND DESCRIPTIONS

NAICS CODE	NAICS DESCRIPTION
811111	GENERAL AUTOMOTIVE REPAIR

HANDLER NAME:LANTHEUS MEDICAL IMAGING**HANDLER ID:** PRN008027013
STREET: 150 FEDERICO COSTA STE 1 **FACILITY INFORMATION:**[View Facility Information](#)
CITY: SAN JUAN **CORPORATE LINK:** No
STATE: PR **COUNTY:** SAN JUAN
ZIP CODE: 009181303 **MAPPING INFO:** [MAP](#)
EPA REGION:
LATITUDE 18.42732 **LONGITUDE** -66.07222

CONTACT INFORMATION

NAME	STREET	CITY	STATE	ZIP CODE	PHONE	TYPE OF CONTACT
NOEL R QUILES	FEDERICO COSTA STE 1	SAN JUAN	PR	009181303	7877655598 2507	Public
NOEL QUILES	FEDERICO COSTA STE 1	SAN JUAN	PR	009181303	7877655598, 2507	Permit

HANDLER NAME:LEXUS OF SAN JUAN**HANDLER ID:** PRR000021659
STREET: 3.9 KENNEDY AVE **FACILITY INFORMATION:**[View Facility Information](#)
CITY: SAN JUAN **CORPORATE LINK:** No
STATE: PR **COUNTY:** SAN JUAN
ZIP CODE: 009290477 **MAPPING INFO:** [MAP](#)
EPA REGION:
LATITUDE 18.358939 **LONGITUDE** -66.071274

CONTACT INFORMATION

NAME	STREET	CITY	STATE	ZIP CODE	PHONE	TYPE OF CONTACT
CARLOS BELTRAN					7872733000 4237	Public
CARLOS BELTRAN					7872733000, 4237	Permit
CARLOS BELTRAN	PO BOX 29477	SAN JUAN	PR	009290477	7872733000, 4237	Permit

HANDLER NAME:PREPA - SAN JUAN STEAM PLANT **HANDLER ID:** PRD980644496
STREET: PR-28 MERCADO CENTRAL AVE ZONA PORTURIA **FACILITY INFORMATION:**[View Facility Information](#)
CITY: PUERTO NUEVO **CORPORATE LINK:** No
STATE: PR **COUNTY:** SAN JUAN
ZIP CODE: 00920 **MAPPING INFO:** [MAP](#)
EPA REGION:
LATITUDE 18.42722 **LONGITUDE** -66.10472

CONTACT INFORMATION

NAME	STREET	CITY	STATE	ZIP CODE	PHONE	TYPE OF CONTACT
RAFAEL CARRASQUILLO	PO BOX 364267	SAN JUAN	PR	00936	7872777406	Public
ORLANDO ANGLERO	PUERTO NUEVO DOCK AREA	SAN JUAN	PR	00920	7877230055	Permit
JAIME PLAZA	PO BOX 364267	SAN JUAN		00936	7872894959	Permit
HECTOR CASTILLO	PO BOX 364267	SAN JUAN		009364267	7872777408	Permit
RAFAEL CARRASQUILLO	PO BOX 364267	SAN JUAN	PR	00936	7872777406	Permit
FRANCISCO LOPEZ					7872894959, 4959	Permit
HECTOR CASTILLO					7872777407	Permit
JAIME PLAZA					7872894959	Permit
FRANCISCO E LOPEZ					7872894960	Permit
FRANCISCO E LOPEZ					8097230055	Permit
JAIME PLAZA					7872894959, 4959	Permit
HECTOR CASTILLO	PO BOX 364267	SAN JUAN	PR	00936	7872777407	Permit
HECTOR M ALEJANDRO					8097230055	Permit

LIST OF NAICS CODES AND DESCRIPTIONS

NAICS CODE	NAICS DESCRIPTION
2211	ELECTRIC POWER GENERATION, TRANSMISSION AND DISTRIBUTION
221111	HYDROELECTRIC POWER GENERATION
22111	ELECTRIC POWER GENERATION

HANDLER NAME:PUERTO RICO PATHOLOGY LABORATORY **HANDLER ID:** PR0000585158
STREET: 1760 LOIZA ST COND MADRID 2ND FLOOR **FACILITY INFORMATION:**[View Facility Information](#)
CITY: SAN JUAN **CORPORATE LINK:** No
STATE: PR **COUNTY:** SAN JUAN
ZIP CODE: 009111801 **MAPPING INFO:** [MAP](#)
EPA REGION:
LATITUDE 18.45142 **LONGITUDE** -66.06021

CONTACT INFORMATION

NAME	STREET	CITY	STATE	ZIP CODE	PHONE	TYPE OF CONTACT
MANUEL A RIVERO	LOIZA ST COND MADRID 2ND FLOOR	SAN JUAN	PR	009111801	7877265486 232	Public
FRED SCHUK	LOIZA ST SUITE 201	SAN JUAN	PR	00911	7877215486	Permit
FRED SCHUK	1760 LOIZA ST SUITE 201	SAN JUAN	PR	00911	7877215486	Permit
MANUEL RIVERO	LOIZA ST COND MADRID 2ND FLOOR	SAN JUAN	PR	009111801	7877265486, 232	Permit

LIST OF NAICS CODES AND DESCRIPTIONS

NAICS CODE	NAICS DESCRIPTION
621511	MEDICAL LABORATORIES

HANDLER NAME: U S COAST GUARD SAN JUAN BASE **HANDLER ID:** PR1690360614
STREET: LA PUNTILLA FINAL ST. #5 **FACILITY INFORMATION:** [View Facility Information](#)
CITY: SAN JUAN **CORPORATE LINK:** No
STATE: PR **COUNTY:** SAN JUAN
ZIP CODE: 00901 **MAPPING INFO:** [MAP](#)
EPA REGION:
LATITUDE: 18.459207 **LONGITUDE:** -66.116446

CONTACT INFORMATION

NAME	STREET	CITY	STATE	ZIP CODE	PHONE	TYPE OF CONTACT
HECTOR M SANTANA	LA PUNTILLA STREET FINAL	SAN JUAN	PR	00901	7877294307	Public
HECTOR SANTANA	LA PUNTILLA STREET FINAL	SAN JUAN	PR	00901	7877294307	Permit
FEDERICO AVILES	LA PUNTILLA FINAL ST	SAN JUAN	PR	009011800	7877294307	Permit
ROBERT JEFFERY	5 LA PUNTILLA FINAL ST	SAN JUAN	PR	00902	7877294305	Permit

LIST OF NAICS CODES AND DESCRIPTIONS

NAICS CODE	NAICS DESCRIPTION
92612	REGULATION AND ADMINISTRATION OF TRANSPORTATION PROGRAMS
92811	NATIONAL SECURITY

[Go To Top Of The Page](#)

Total Number of Facilities Retrieved: 13

Last updated on 9/1/2015

NRC – ERNS

RTKNET.ORG

DATABASES

- [Search all Databases by City \(beta\)](#)
- [Toxic Releases \(TRI\)](#)
- [Spills and Accidents \(NRC\)](#)
- [Risk Management \(RMP\)](#)
- [Hazardous Waste \(BRS\)](#)
- [Hazardous Waste - Violations and Permits \(RCRIS\)](#)
- [Other Databases](#)

ISSUES

- [Pollution](#)
- [Health](#)
- [Access Policies & Tools](#)
- [Science](#)
- [Emergencies](#)

ADVOCACY CENTER

- [Action Alerts](#)
- [Legislation](#)
- [Toolbox](#)

MAP ROOM

- [EMAIL LIST](#)
- [NEWS IN BRIEF](#)
- [ABOUT US](#)
- [CONTACT](#)

A PROJECT OF



[DONATE TO THE CENTER FOR EFFECTIVE GOVERNMENT](#)

PROTECTING ACCESS TO ENVIRONMENTAL INFORMATION

- [ERNS Incidents by Consequence](#)
- [ERNS Incidents by State](#)
- [ERNS Incidents by Substance](#)

Search ERNS by Name	<input type="text"/>	GO
Search ERNS by City, State	<input type="text"/>	GO
Advanced Search About the Data		

ERNS

NRC Search Results (1982-2014)

Reporting Year: 1990

Incident ID #1 : 882

Call Recordkeeping	?
Incident ID Number	882
Date Call Received	01/12/1990
Call Type	Incident

Suspected Responsible Party [?](#)

Resp. Company	PUERTO RICO ELECTRIC POWE
Resp. Organization Type	PUBLIC UTILITY
Resp. City	SAN JUAN
Resp. State	PR
Resp. Zip Code	00936
Resp. Address	PO BOX 4267
Resp. Last Name	CACEREN
Resp. First Name	JOSE
Resp. Phone 1	8097886144
Resp. Phone Type 1	PRIMARY

Incident Description [?](#)

Incident Description	UNKNOWN
Incident Type	PIPELINE
Incident Date / Time	1/11/1990 0:00
Incident Date	01/11/1990
Incident Occurred/ Discovered/ Planned	OCCURRED
Additional Info	SHEEN SIZE 100' X 10'

Incident Location [?](#) (Incident ID #1 : 882)

Location Address	BLOCK #30
Location Street 1	29-08-00N 089-34-50W
City Near Location	SAN JUAN
Location State	PR
Location County	SAN JUAN
Distance From City	0

Impact Information [?](#)

Fire Involved (Yes/No)	No
Evacuations (Yes/No)	No
Number Evacuated	0
Injuries (Yes/No)	No
Number Injured	0
Fatalities (Yes/No)	No
Number Fatalities	0
Property Damage (Yes/No)	No
Property Damage (in Dollars)	0
Air Corridor Closed (Yes/No)	No
Waterway Closed (Yes/No)	No
Road Closed (Yes/No)	No
Major Artery (Yes/No)	No
Track Closed (Yes/No)	No
Track Closure Time	0
Medium Description	LAND
Additional Medium Info	SOIL
Community Impact (Yes/No)	No
Passengers Transferred	UNK

Total incidents for reporting year 1990: 1

Reporting Year: 1989

RELATED ARTICLES

- [Americans Want Safer Chemical Facilities, but the Shutdown Stalled Reform Efforts](#)
- [Chlorine Gas Is a Major Risk across the Country, but Needn't Be](#)
- [President Obama Signs Executive Order on Improving Chemical Facility Safety & Security](#)

Search Criteria Used (More)	
Reporting Year	ALL <input type="text"/> GO
Level of Detail	Medium <input type="text"/> GO
Type of Report Output	Text (HTML) <input type="text"/> GO

Incident ID #2 : -106346

Call Recordkeeping [?](#) (Incident ID #1 : -106346)

Incident ID Number	-106346
Date Call Received	09/26/1989

Suspected Responsible Party [?](#)

All data fields in this section were blank.

Incident Description [?](#)

Incident Description	BASIN/ OVERFLOWED
Incident Date / Time	13-SEP-89
Incident Date	09/13/1989
Incident Occurred/ Discovered/ Planned	D
Additional Info	SEE ALSO DISREP #16270, REPORTING AGAIN BECAUSE TH THE MATERIAL CONTAINED PCB'S

Incident Location [?](#)

Incident Location	AT THEIR FACILITY ON RD 28
City Near Location	SAN JUAN
Location State	PR
Location County	SAN JUAN

Impact Information [?](#) (Incident ID #1 : -106346)

Evacuations (Yes/No)	No
Number Injured	0
Number Fatalities	0
Property Damage (Yes/No)	No
Property Damage (in Dollars)	0
Waterway Closed	GROUND

Incident ID #3 : -105496

Call Recordkeeping [?](#)

Incident ID Number	-105496
Date Call Received	09/12/1989

Suspected Responsible Party [?](#)

Resp. Company UNKNOWN

Incident Description [?](#) (Incident ID #1 : -105496)

Incident Description	CRACK IN 10 INCH ABANDONED PIPE ON THE PIER; PIPE DISCOVERED & STRUCK DURING CONSTRUCTION ON RO
Incident Date / Time	12-SEP-89
Incident Date	09/12/1989
Incident Occurred/ Discovered/ Planned	D
Additional Info	NO INFORMATION ON SIZE OF PIPE, WHERE IT LEADS TO O

Incident Location [?](#)

Incident Location	PIER 9 WEST
City Near Location	SAN JUAN
Location State	PR
Location County	SAN JUAN

Impact Information [?](#)

Evacuations (Yes/No)	No
Number Injured	0
Number Fatalities	0
Property Damage (Yes/No)	No
Property Damage (in Dollars)	0
Waterway Closed	SAN JUAN HARBOR

Total incidents for reporting year 1989: 2

Reporting Year: 1988

Incident ID #4 : -87950

Call Recordkeeping [?](#) (Incident ID #1 : -87950)

Incident ID Number	-87950
Date Call Received	09/12/1988

Suspected Responsible Party [?](#)

Resp. City	SAN JUAN
Resp. State	PR
Resp. Last Name	MUNICIPALITY OF SAN JUAN
Resp. Phone 2	?

Incident Description [?](#)

Incident Date / Time	12-SEP-88
Incident Date	09/12/1988
Incident Occurred/ Discovered/ Planned?	

Incident Location [?](#)

Incident Location	AREA BETWVEN PIER 8 AND 9
City Near Location	SAN JUAN
Location State	PR
Location County	SAN JUAN

Impact Information [?](#) (Incident ID #1 : -87950)

Evacuations (Yes/No)	No
Number Injured	0
Number Fatalities	0
Property Damage (Yes/No)	No
Property Damage (in Dollars)	0

Incident ID #5 : -87948

Call Recordkeeping [?](#)

Incident ID Number	-87948
Date Call Received	09/16/1988

Suspected Responsible Party [?](#)

Resp. City	SAN JUAN
Resp. State	PR
Resp. Zip Code	00901
Resp. Address	PIER NO. 10
Resp. Last Name	CROWLEY ENVIRONMENTAL
Resp. Phone 2	?

Incident Description [?](#) (Incident ID #1 : -87948)

Incident Date / Time	13-SEP-88
Incident Date	09/13/1988
Incident Occurred/ Discovered/ Planned?	

Incident Location [?](#)

Incident Location	CROWLEY ENVIRONMENTAL
City Near Location	SAN JUAN
Location State	PR
Location County	SAN JUAN

Impact Information [?](#)

Evacuations (Yes/No)	No
Number Injured	0
Number Fatalities	0
Property Damage (Yes/No)	No
Property Damage (in Dollars)	0
Waterway Closed	SAN JUAN BAY

Incident ID #6 : -87893

Call Recordkeeping [?](#) (Incident ID #1 : -87893)

Incident ID Number	-87893
Date Call Received	08/28/1988

Suspected Responsible Party [?](#)

Resp. Phone 2?	
----------------	--

Incident Description [?](#)

Incident Description	LOADING DOCK ACCIDENT-2 OF 50 DRUMS NOW OFF PALLET INTACT
Incident Date / Time	27-AUG-88
Incident Date	08/27/1988
Incident Occurred/ Discovered/ Planned	?
Additional Info	1 DRUM EMPTY, 1 PARTIAL EMPTY. USCG STATED THEY WO QB COMPLETE ACTION. RAIN TODAY.

Incident Location [?](#)

Incident Location	PIER 11, INTERSTATE SHIPPING
City Near Location	SAN JUAN
Location State	PR
Location County	SAN JUAN

Impact Information [?](#) (Incident ID #1 : -87893)

Evacuations (Yes/No)	No
Number Injured	0
Number Fatalities	0
Property Damage (Yes/No)	No
Property Damage (in Dollars)	0

Incident ID #7 : -87745

Call Recordkeeping ?	
Incident ID Number	-87745
Date Call Received	06/24/1988

Suspected Responsible Party ?	
Resp. City	SAN JUAN
Resp. State	PR
Resp. Last Name	REDONDO CONSTRUCTION
Resp. Phone 2	?

Incident Description ?	(Incident ID #1 : -87745)
Incident Description	PIPELINE RUPTURE
Incident Date / Time	23-JUN-88
Incident Date	06/23/1988
Incident Occurred/ Discovered/ Planned?	?

Incident Location ?	
Incident Location	OLD SAN JUAN HARBOR
City Near Location	SAN JUAN
Location State	PR
Location County	SAN JUAN

Impact Information ?	
Evacuations (Yes/No)	No
Number Injured	0
Number Fatalities	0
Property Damage (Yes/No)	No
Property Damage (in Dollars)	0

Incident ID #8 : -87738

Call Recordkeeping ?	(Incident ID #1 : -87738)
Incident ID Number	-87738
Date Call Received	06/24/1988

Suspected Responsible Party ?	
Resp. Phone 2?	

Incident Description ?	
Incident Description	UNKNOWN CLASSIFIED AS MYSTERY SPILL
Incident Date / Time	20-JUN-88
Incident Date	06/20/1988
Incident Occurred/ Discovered/ Planned?	?

Incident Location ?	
Incident Location	SAN JUAN HARBOR
City Near Location	SAN JUAN
Location State	PR
Location County	SAN JUAN

Impact Information ?	(Incident ID #1 : -87738)
Evacuations (Yes/No)	No
Number Injured	0
Number Fatalities	0
Property Damage (Yes/No)	No
Property Damage (in Dollars)	0
Waterway Closed	SAN JUAN HARBOR

Incident ID #9 : -87711

Call Recordkeeping ?	
Incident ID Number	-87711
Date Call Received	06/29/1988

Suspected Responsible Party ?	
Resp. City	SAN JUAN
Resp. State	PR
Resp. Last Name	REDONDO CONSTRUCTION
Resp. Phone 2	?

Incident Description ?	(Incident ID #1 : -87711)
Incident Description	ABANDONED PIPELINE RUPTURE CONSTRUCTION ACTIVITY, RUPTURED PIPELINE LEAKING IN S.
Incident Date / Time	23-JUN-88
Incident Date	06/23/1988
Incident Occurred/ Discovered/ Planned?	?

Additional Info	TAT WILL PROVIDE OVERSIGHT. FIELD EXPEDIENCY NOTIC P
-----------------	--

Incident Location [?](#)

Incident Location	OLD SAN JUAN HARBOR
City Near Location	SAN JUAN
Location State	PR
Location County	SAN JUAN

Impact Information [?](#)

Evacuations (Yes/No)	No
Number Injured	0
Number Fatalities	0
Property Damage (Yes/No)	No
Property Damage (in Dollars)	0
Waterway Closed	SAN JUAN HARBOR

Incident ID # 10 : -87704

Call Recordkeeping [?](#) (Incident ID #1 : -87704)

Incident ID Number	-87704
Date Call Received	06/25/1988

Suspected Responsible Party [?](#)

Resp. Address	NO FLAG
Resp. Last Name	BORIQUEEN VESSEL
Resp. Phone 2	?

Incident Description [?](#)

Incident Description	VESSEL RAN AGROUND FROM MOORING AND SANK
Incident Date / Time	25-JUN-88
Incident Date	06/25/1988
Incident Occurred/ Discovered/ Planned	?
Additional Info	1/2 PINT OIL SPILLED - NO ENGINES FUEL EMPTY - RES

Incident Location [?](#)

Incident Location	SAN JUAN HARBOR NEAR EAST GRANDE CHANNEL
City Near Location	SAN JUAN
Location State	PR
Location County	SAN JUAN

Impact Information [?](#) (Incident ID #1 : -87704)

Evacuations (Yes/No)	No
Number Injured	0
Number Fatalities	0
Property Damage (Yes/No)	No
Property Damage (in Dollars)	0
Waterway Closed	SAN JUAN HARBOR

Incident ID # 11 : -87643

Call Recordkeeping [?](#)

Incident ID Number	-87643
Date Call Received	04/19/1988

Suspected Responsible Party [?](#)

Resp. City	CATANO
Resp. State	PR
Resp. Last Name	ESSO STANDARD OIL
Resp. Phone 2	?

Incident Description [?](#) (Incident ID #1 : -87643)

Incident Description	TANK OVERFLOWED OVERFILLED TANK
Incident Date / Time	19-APR-88
Incident Date	04/19/1988
Incident Occurred/ Discovered/ Planned	?
Additional Info	OF THE 3000 GALLONS THAT OVERFLOWED, 100 GALLONS R ONLY 50 GALLONS WERE RECOVERED

Incident Location [?](#)

Incident Location	SAN JUAN HARBOR
City Near Location	SAN JUAN
Location State	PR
Location County	SAN JUAN

Impact Information [?](#)

Evacuations (Yes/No)	No
Number Injured	0
Number Fatalities	0
Property Damage (Yes/No)	No

Property Damage (in Dollars)	0
Waterway Closed	SAN JUAN HARBOR

Incident ID #12 : -87638

Call Recordkeeping [?](#) (Incident ID #1 : -87638)

Incident ID Number	-87638
Date Call Received	04/14/1988

Suspected Responsible Party [?](#)

Resp. Phone 2?

Incident Description [?](#)

Incident Description	DURING THE TRANSFER OF THE GAS A LEAK OCCURRED.
Incident Date / Time	18-APR-88
Incident Date	04/18/1988
Incident Occurred/ Discovered/ Planned?	?
Additional Info	OFFICE PERSONNEL WERE AFFECTED BY THE GAS.

Incident Location [?](#)

Incident Location	ARCHIVO TRACTIVO DE HACIENDA OFFICE
City Near Location	SAN JUAN
Location State	PR
Location County	SAN JUAN

Impact Information [?](#) (Incident ID #1 : -87638)

Evacuations (Yes/No)	No
Number Injured	0
Number Fatalities	0
Property Damage (Yes/No)	No
Property Damage (in Dollars)	0

Incident ID #13 : -87636

Call Recordkeeping [?](#)

Incident ID Number	-87636
Date Call Received	04/08/1988

Suspected Responsible Party [?](#)

Resp. City	HATO REY
Resp. State	PR
Resp. Zip Code	00919
Resp. Address	P.O. BOX 2339
Resp. Last Name	METROPOLITAN BUS AUTHORITY
Resp. Phone 1	809-767-79
Resp. Phone 2	?

Incident Description [?](#) (Incident ID #1 : -87636)

Incident Description	BUS AUTHORITY MAIN MAINTENANCE SHOP OVERFILLING OF WASTE OIL STORAGE TANK
Incident Date / Time	07-APR-88
Incident Date	04/07/1988
Incident Occurred/ Discovered/ Planned?	?

Incident Location [?](#)

Incident Location	SAN FRANCISCO SHOPPING CENTER
City Near Location	SAN JUAN
Location State	PR
Location County	SAN JUAN

Impact Information [?](#)

Evacuations (Yes/No)	No
Number Injured	0
Number Fatalities	0
Property Damage (Yes/No)	No
Property Damage (in Dollars)	0
Waterway Closed	JOSEFINA CREEK

Incident ID #14 : -87635

Call Recordkeeping [?](#) (Incident ID #1 : -87635)

Incident ID Number	-87635
Date Call Received	03/30/1988

Suspected Responsible Party [?](#)

Resp. City	SAN JUAN
Resp. State	PR
Resp. Zip Code	00936
Resp. Address	G.P.O. BOX 3969
Resp. Last Name	PACKERS PROVISIONS
Resp. Phone 1	809-767-79
Resp. Phone 2	?

Resp. Phone 1	809-782-43
Resp. Phone 2	?

Incident Description [?](#)

Incident Description	REFRIGERATED WHSE BROKEN COMPRESSOR SEAL
Incident Date / Time	30-MAR-88
Incident Date	03/30/1988
Incident Occurred/ Discovered/ Planned?	?
Additional Info	EOB IS LEAD AGENCY FOR THIS INCIDENT

Incident Location [?](#) (Incident ID #1 : -87635)

Incident Location	MERCADO CENTRAL, BLDG C, ZONA PORTUARIA
City Near Location	SAN JUAN
Location State	PR
Location County	SAN JUAN

Impact Information [?](#)

Evacuations (Yes/No)	No
Number Injured	2
Number Fatalities	0
Property Damage (Yes/No)	No
Property Damage (in Dollars)	0

Incident ID #15 : -87634

Call Recordkeeping [?](#)

Incident ID Number	-87634
Date Call Received	03/31/1988

Suspected Responsible Party [?](#) (Incident ID #1 : -87634)

Resp. Phone 2?

Incident Description [?](#)

Incident Description	STORM SEWER OUTFALL TO BAY 50 LB. BAG OF UNIDENTIFIED RED POWDER DUMPED IN ST
Incident Date / Time	30-MAR-88
Incident Date	03/30/1988
Incident Occurred/ Discovered/ Planned?	?
Additional Info	MATERIAL ASSUMED TO BE NONTOXIC. STATE PERSONNEL (R ANALYS

Incident Location [?](#)

Incident Location	PIER #9 - SAN JUAN BAY
City Near Location	SAN JUAN
Location State	PR
Location County	SAN JUAN

Impact Information [?](#)

Evacuations (Yes/No)	No
Number Injured	0
Number Fatalities	0
Property Damage (Yes/No)	No
Property Damage (in Dollars)	0
Waterway Closed	SAN JUAN BAY

Incident ID #16 : -87601

Call Recordkeeping [?](#) (Incident ID #1 : -87601)

Incident ID Number	-87601
Date Call Received	02/03/1988

Suspected Responsible Party [?](#)

Resp. City	SAN JUAN
Resp. State	PR
Resp. Zip Code	00936-426
Resp. Address	G.P.O. BOX 4267
Resp. Last Name	ELECTRIC POWER AUTHORITY
Resp. Phone 1	809-783-41
Resp. Phone 2	?

Incident Description [?](#)

Incident Description	INSTRUMENT CALIBRATION SHOP IN POWER PLANT
Incident Date / Time	02-FEB-88
Incident Date	02/02/1988
Incident Occurred/ Discovered/ Planned?	?

Incident Location [?](#) (Incident ID #1 : -87601)

Incident Location	SAN JUAN STEAM POWER GENERATING PLANT
City Near Location	SAN JUAN
Location State	PR
Location County	SAN JUAN

Impact Information [?](#)

Evacuations (Yes/No)	No
Number Injured	0
Number Fatalities	0
Property Damage (Yes/No)	No
Property Damage (in Dollars)	0

Incident ID #17 : -87585

Call Recordkeeping [?](#)

Incident ID Number	-87585
Date Call Received	02/16/1988

Suspected Responsible Party [?](#) (Incident ID #1 : -87585)

Resp. Phone 2?

Incident Description [?](#)

Incident Description	UNKNOWN
Incident Date / Time	10-FEB-88
Incident Date	02/10/1988
Incident Occurred/ Discovered/ Planned	?
Additional Info	INCIDENT WAS REPORTED TO USCG. USCG SENT A TEAM TO THING WAS FOUND. INCIDENT CLASSIFIED AS A MYSTER

Incident Location [?](#)

Incident Location	CATANO WATERS
City Near Location	SAN JUAN
Location State	PR
Location County	SAN JUAN

Impact Information [?](#)

Evacuations (Yes/No)	No
Number Injured	0
Number Fatalities	0
Property Damage (Yes/No)	No
Property Damage (in Dollars)	0
Waterway Closed	CATANO WATERS

Incident ID #18 : -87584

Call Recordkeeping [?](#) (Incident ID #1 : -87584)

Incident ID Number	-87584
Date Call Received	02/16/1988

Suspected Responsible Party [?](#)

Resp. Last Name	OWNER OF A PRIVATE BOAT
Resp. Phone 2	?

Incident Description [?](#)

Incident Description	PRIVATE BOAT BOAT EXPLODED WHEN GASOLINE WAS PLACED IN ITS TANK
Incident Date / Time	12-FEB-88
Incident Date	02/12/1988
Incident Occurred/ Discovered/ Planned	?
Additional Info	THE OWNER OF THE BOAT CONTRACTED CLEAR AMBIENT SER CLEANUP

Incident Location [?](#)

Incident Location	CONGREJOS YACHT CLUB
City Near Location	SAN JUAN
Location State	PR
Location County	SAN JUAN

Impact Information [?](#) (Incident ID #1 : -87584)

Evacuations (Yes/No)	No
Number Injured	0
Number Fatalities	0
Property Damage (Yes/No)	No
Property Damage (in Dollars)	0
Waterway Closed	CONGREJOS BAY

Incident ID #19 : -87563

Call Recordkeeping [?](#)

Incident ID Number	-87563
Date Call Received	02/18/1988

Suspected Responsible Party [?](#)

Resp. City	SAN JUAN
Resp. State	PR
Resp. Zip Code	00902

Resp. Address	PO BOX 4567
Resp. Last Name	PUERTO RICO ELEC. POWER AUTH.
Resp. Phone 1	809-722-04
Resp. Phone 2	?

Incident Description [?](#) (Incident ID #1 : -87563)

Incident Description	ESCAPE FROM OIL SKIMMER AN OPEN VALVE INSTALLED AR TANK DIKE. OIL ESCAPED
Incident Date / Time	17-FEB-88
Incident Date	02/17/1988
Incident Occurred/ Discovered/ Planned	?
Additional Info	ON FEBRUARY 17, 1988 THE SITUATION WAS CONTROLLED. BEGAN REMOVING THR OIL WITH SORBENT MATERIAL.

Incident Location [?](#)

Incident Location	THERMOELECTRIC PLANT OF SAN JUAN
City Near Location	SAN JUAN
Location State	PR
Location County	SAN JUAN

Impact Information [?](#)

Evacuations (Yes/No)	No
Number Injured	0
Number Fatalities	0
Property Damage (Yes/No)	No
Property Damage (in Dollars)	0
Waterway Closed	SAN JUAN BAY

Incident ID #20 : -87502

Call Recordkeeping [?](#) (Incident ID #1 : -87502)

Incident ID Number	-87502
Date Call Received	01/20/1988

Suspected Responsible Party [?](#)

Resp. Last Name	U.S. SHIP
Resp. Phone 2	?

Incident Description [?](#)

Incident Description	POTENTIAL SPILL FROM SHIP THAT RAN AGROUND SHIP RAN GROUND & IS ON ROCKY BOTTOM IN HEAVY SEAS
Incident Date / Time	20-JAN-88
Incident Date	01/20/1988
Incident Occurred/ Discovered/ Planned	?
Additional Info	EPA RETURNED CALL @ 0100 (809-725-0857). NO CHANGE & A STRONGER TUG WAS ON ITS WAY TO SITE

Incident Location [?](#)

Incident Location	SAN JUAN HARBOR
City Near Location	SAN JUAN
Location State	PR
Location County	SAN JUAN

Impact Information [?](#) (Incident ID #1 : -87502)

Evacuations (Yes/No)	No
Number Injured	0
Number Fatalities	0
Property Damage (Yes/No)	No
Property Damage (in Dollars)	0
Waterway Closed	SAN JUAN HARBOR

Incident ID #21 : -85002

Call Recordkeeping [?](#)

Incident ID Number	-85002
Date Call Received	10/30/1988

Suspected Responsible Party [?](#)

All data fields in this section were blank.

Incident Description [?](#) (Incident ID #1 : -85002)

Incident Description	TUGBOAT "NEIL MCALESTER" SANK IN ABOUT 20' FEET OF WATER. HULL POSSIBLY SPLIT BY SCREW OF SHIP IT WAS
Incident Date / Time	30-OCT-88
Incident Date	10/30/1988
Incident Occurred/ Discovered/ Planned	0

Incident Location [?](#)

Incident Location	SAN JUAN HARBOR ISLA GRANDE AREA
City Near Location	SAN JUAN

Location State	PR
Location County	SAN JUAN

Impact Information [?](#)

Evacuations (Yes/No)	No
Number Injured	0
Number Fatalities	0
Property Damage (Yes/No)	No
Property Damage (in Dollars)	0
Waterway Closed	SAN JUAN HARBOR

Incident ID #22 : -76637

Call Recordkeeping [?](#) (Incident ID #1 : -76637)

Incident ID Number	-76637
Date Call Received	05/13/1988

Suspected Responsible Party [?](#)

All data fields in this section were blank.

Incident Description [?](#)

Incident Description	MERCURY WAS FOUND ON FLOOR IN WAREHOUSE UNK SOURCE
Incident Date / Time	12-MAY-88
Incident Date	05/12/1988
Incident Occurred/ Discovered/ Planned	D

Incident Location [?](#)

Incident Location	SAN JUAN POWER STATION , 38 PORT ROAD
City Near Location	SAN JUAN
Location State	PR
Location County	SAN JUAN

Impact Information [?](#) (Incident ID #1 : -76637)

Evacuations (Yes/No)	No
Number Injured	0
Number Fatalities	0
Property Damage (Yes/No)	No
Property Damage (in Dollars)	0
Waterway Closed	WAREHOUSE FLOOR

Incident ID #23 : -71266

Call Recordkeeping [?](#)

Incident ID Number	-71266
Date Call Received	01/21/1988

Suspected Responsible Party [?](#)

All data fields in this section were blank.

Incident Description [?](#) (Incident ID #1 : -71266)

Incident Description	FROM A TRAILER OF 200 CYLINDERS/TOO GREAT A PRESSU IN THE CYLINDERS WHICH ARE CONNECTED TOGETHER.
Incident Date / Time	21-JAN-88
Incident Date	01/21/1988
Incident Occurred/ Discovered/ Planned	O
Additional Info	PLANNED RELEASE OF ACETYLENE GAS TO CORRECT PROBLE PRESSURE IN CONTAINER SYSTEM

Incident Location [?](#)

Incident Location	TRAILER MARINE TRANSECT TERMINAL HAZARDOUS MATERIA
City Near Location	SAN JUAN
Location State	PR
Location County	SAN JUAN

Impact Information [?](#)

Evacuations (Yes/No)	No
Number Injured	0
Number Fatalities	0
Property Damage (Yes/No)	No
Property Damage (in Dollars)	0
Waterway Closed	ALL MATERIAL BEING RELEASED INTO AIR

Total incidents for reporting year 1988: 20

Reporting Year: 1987

Incident ID #24 : -69703

Call Recordkeeping [?](#) (Incident ID #1 : -69703)

Incident ID Number	-69703
Date Call Received	12/12/1987

Suspected Responsible Party [?](#)
 Resp. Company ANTILLES SHIPPING

Incident Description [?](#)

Incident Description	MATERIAL WAS SPILLED FROM 4 DRUMS/ MATERIAL WAS CLEANED UP BUT ONE DRUM WAS STILL FUMMING
Incident Date / Time	11-DEC-87
Incident Date	12/11/1987
Incident Occurred/ Discovered/ Planned	O
Additional Info	THE EQB WANTED ASSISTANCE FROM EPA.

Incident Location [?](#)

Incident Location	PORT AUTHORITY/ PIER NO. 8
City Near Location	SAN JUAN
Location State	PR
Location County	SAN JUAN

Impact Information [?](#) (Incident ID #1 : -69703)

Evacuations (Yes/No)	No
Number Injured	0
Number Fatalities	0
Property Damage (Yes/No)	No
Property Damage (in Dollars)	0
Waterway Closed	AIR AFFECTED BY THE FUMING DRUM

Incident ID #25 : -66328

Call Recordkeeping [?](#)

Incident ID Number	-66328
Date Call Received	09/16/1987

Suspected Responsible Party [?](#)

All data fields in this section were blank.

Incident Description [?](#) (Incident ID #1 : -66328)

Incident Description	USED IN STERILIZATION PROCESS
Incident Date / Time	16-SEP-87
Incident Date	09/16/1987
Incident Occurred/ Discovered/ Planned	O

Incident Location [?](#)

Incident Location	BORRIO MONACILLOS
City Near Location	SAN JUAN
Location State	PR
Location County	SAN JUAN

Impact Information [?](#)

Evacuations (Yes/No)	No
Number Injured	0
Number Fatalities	0
Property Damage (Yes/No)	No
Property Damage (in Dollars)	0
Waterway Closed	ATMOSPHERE

Incident ID #26 : -66276

Call Recordkeeping [?](#) (Incident ID #1 : -66276)

Incident ID Number	-66276
Date Call Received	09/15/1987

Suspected Responsible Party [?](#)

All data fields in this section were blank.

Incident Description [?](#)

Incident Description	MATERIAL RELEASED FROM REGULAR OPS OVER A 24 HOUR PERIOD
Incident Date / Time	15-SEP-87
Incident Date	09/15/1987
Incident Occurred/ Discovered/ Planned	O

Incident Location [?](#)

Incident Location	BARRIO BO. MONUCILLOS
City Near Location	SAN JUAN
Location State	PR
Location County	SAN JUAN

Impact Information [?](#) (Incident ID #1 : -66276)

Evacuations (Yes/No)	No
Number Injured	0
Number Fatalities	0
Property Damage (Yes/No)	No
Property Damage (in Dollars)	0
Waterway Closed	ATMOSPHERE

Evacuations (Yes/No)	NO
Number Injured	0
Number Fatalities	0
Property Damage (Yes/No)	No
Property Damage (in Dollars)	0

Total incidents for reporting year 1987: 3

END OF REPORT

This search was done on September 2, 2015. It was compiled from government data last released on September 22, 2014. The data were obtained from the U.S. Coast Guard's National Response Center database (NRC).



Search Criteria Used	
Incident Location City	San Juan
Incident Location County	San Juan
Incident Location State	Puerto Rico
Reporting Year	ALL ▼ GO
Sort Order	Incident ID
Level of Detail	Medium ▼ GO
Type of Report Output	Text (HTML) ▼ GO

RTKNet.org is a project of the Center for Effective Government · 2040 S Street, N.W. · Second Floor · Washington, D.C. 20009
 202-234-8494 (phone) | 202-234-8584 (fax) · Combined Federal Campaign #10201
 ©2014 · Please credit RTKNet.org and the Center for Effective Government when citing or redistributing this material



STATE SPL AND CERCLIS

NATIONAL PRIORITY LIST (NPL) SITES IN PUERTO RICO

1. Fibers Public Supply Wells, Guayama → *Amarilis*
2. Juncos Landfill, Operational Unit (OU)-I (soil) and OU-II (groundwater) → ~~NPL~~ *Amarilis*
3. Vega Alta Public Supply Wells, OU-I (groundwater) and OU-II (soil) → *Pascual*
4. Barceloneta Landfill → ~~NPL~~ *Amarilis*
5. UpJohn Manufacturing, ~~Barceloneta~~ *Arecibo* → *Amarilis*
6. Scorpio Recycling, Toa Baja OU-I (groundwater) and OU-II (soil) → *Amarilis*
7. Vega Baja Solid Waste Disposal Site (Brisas del Rosario), OU-I (groundwater) and OU-II (soil) → *Pascual*
8. Cidra Groundwater Contamination → *Pascual*
9. Pesticide Warehouse I, Arecibo OU-I (soil) and OU-II (groundwater) → *Amarilis*
10. Pesticide Warehouse III, OU-I, Manatí OU-I (soil) and OU-II (groundwater) → *Amarilis*
11. Maunabo Area Groundwater Contamination → ~~NPL~~ *Amarilis*
12. San Germán Groundwater Contamination → ~~NPL~~ *Pascual*
13. Atlantic Fleet Weapons Training Area, Vieques → *Wilmarie ??? (Presidente) weldin ortiz Franco*
14. Papelera Puertorriqueña, Inc., Utuado → *Pascual*
15. Cabo Rojo Groundwater Contamination Site → *Pascual*
16. Hormigas Groundwater Plume, Caguas → *Amarilis*
17. Corozal Wells → *? Pascual*

NON-NPL SITES

1. Puerto Rico Electric Power Authority (PREPA) – Palo Seco, Cataño → ~~NPL~~ *???*
2. Janssen Site, aka Johnson & Johnson Pharmaceutical Partners (formerly OMB Site), Gurabo → ~~NPL~~ *Amarilis*
3. Culebra Island → ~~NPL~~ *Wilmarie ??? weldin Ortiz*

DELISTED SITES

1. GE Wiring Devices, Juana Díaz (Oct. 16, 2000)
2. Frontera Creek, Humacao (Dec. 29, 1998)
3. Naval Security Group Activity (NSGA), Sabana Seca (Oct. 7, 1998)
4. V & M / Albaladejo Farms, Vega Baja (Oct. 22, 2001)
5. RCA del Caribe, Barceloneta (June 17, 2005)

PROPOSED SITES

1. UPR Cayey Wells, Cayey

OTHER ACTIONS

1. Caribe Paints Corporation, Caguas
2. The Clorox Company, Caguas
3. Battery Recycling, Arecibo
4. *Ceiba → Wilmarie*

Updated February 18, 2011

Z:Emergencias Ambientales/PASI/Word/Superfund/Miscelaneas/NPL Sites
www.epa.gov/superfund/sites/npl

STATE LANDFILLS LIST



SISTEMAS DE RELLENO SANITARIO EN OPERACIÓN

Añasco	Guayama	Peñuelas
Arecibo	Hormigueros	Ponce
Arroyo	Humacao	Salinas
Barranquitas	Isabela	Santa Isabel
Cabo Rojo	Jayuya	Toa Alta
Carolina	Juana Díaz	Toa Baja
Cayey	Juncos	Vega Baja
Culebra	Lajas	Vieques
Fajardo	Mayagüez	Yabucoa
Florida	Moca	Yauco

SISTEMAS DE RELLENO SANITARIO QUE CESARON DE RECIBIR DESPERDICIOS

Adjuntas	Ciales	Luquillo	San Germán (Nuevo)
Aguada	Cidra	Maricao	San Juan
Aguadilla	Coamo	Maunabo	San Sebastián
Aguas Buenas	Dorado	Naguabo	Utado
Aibonito	Guayanilla	Orocovis	Vega Alta
Barceloneta	Guaynabo	Peñuelas	Vieques
Cabo Rojo	Hatillo	Quebradillas	Villalba
Camuy	Lares	Rincón	
Cataño	Las Marías	Sabana Grande	
Ceiba	Las Piedras	San Germán (Antiguo)	

STATE LUST LIST

ACTIVE SITES LUST LIST

Third Quarter 2010

UST ID	NAME	CITY	ADDRESS	OWNER	RELEASED	DT-RELEASED	HOWKNOWN	DTKNOWN
00-0010	Municipio de Lajas	Lajas	Carr 101 km 6.8	Municipio de Lajas	No		Ust Removal	11-Aug-96
00-0030	American Transmission	San Juan	Calle Guayama	American Transmission	No		Ust Removal	
01-0015	Hospital San Antonio	Mayaguez	Calle Post Esq. Calle de Diego	Hospital San Antonio	No		Ust Removal	7-Sep-99
02-0006	Estacion de Policia	Maricao	Ave. Luchetti #14	Autoridad de Edificios Publicos	No		Ust Removal	
02-0012	Nueva Puerta	San Juan	Calle Ruiz Belvis 237	La nueva Puerta Santurce	No		Spill	13-Jul-01
86-0041	USCG Air Station Borinquen	Aguadilla	Base Ramey, Aguadilla	US Coast Guard	No		Closure Report	19-Jun-99
86-0044	Building 390 & 746	Guaynabo	Carr 28 Fort Buchanan	US Army/Amsa 161gusar 75/1/usa	No		Product in Well	24-Mar-99
86-0052	GSA Center	Guaynabo	Carr 28 km 3.8	GSA SJ Fleet Management Center	No		Ust Removal	5-Dec-03
86-0054	KIMART 4492	Ponce	Ponce Mall Plaza	KIMART Corporation	No		Spill	5-Nov-02
86-0076	Old Naval Base	Santurce	Miramar	General Services Transport	No		Product in Well	20-May-98
86-0077	Adm. Servicios Generales	Ponce	El Tuque Industrial Park	Area Transporte	No		Ust Removal	
86-0081	Adm. Servicios Generales	Las Piedras	Las Piedras	General Services Transport	No		Closure Report	17-May-99
86-0082	Adm. Servicios Generales	Hato Rey	Ave Barbosa 155	General Services Transport	No			17-Feb-00
86-0084	Cardinal Health	Humacao	Carr 925 km 7.6 Bo Junquito	Alcon (Cardinal Health)	No		Ust removal	10/27/1992
86-0087	Diego Jimenez Airport	Fajardo	Carr 796 km 1.0 Paraiso	Port Authority	No		Ust Removal	2-Feb-95
86-0089	Aeropuerto Mercedesita	Ponce	Carr No. 1 & Carr 506	Port Authority	No		Product in Well	3-Nov-95
86-0094	Aeropuerto de Aguadilla	Aguadilla	Aguadilla	Autoridad de los Puertos	No			16-Sep-96
86-0120	Municipio de San Juan	San Juan	Edificio Obras Publicas	Municipio de San Juan	No		Closure Activites	
86-0126A	Pepsi Cola	San Juan	Simon Madera # 28	Caribbean Petroleum Corp	No		Closure Activites	
86-0129	Servicios Caribareon	Peñuelas	Carr. 385 Km. 3.5 Bo. Tallaboa	Caribbean Petroleum	No		Product in Well	17-Nov-94
86-0146	Glamourrette Fashion	Quebradillas	Carr. 113 Km. 10.9	Glamourrette Fashion Mills	No		Integrity Test Faile	
86-0147	Inabon Aggregates	Ponce	Carr. 14 km. 35.3	Inabon Aggregates	No			
86-0148	Suiza Dairy Corp	San Juan	De Diego & San Patricio	Caribbean Petroleum Corp	No		Use Oil UST removal	24-Feb-99

ACTIVE SITES LUST LIST

Third Quarter 2010

UST ID	NAME	CITY	ADDRESS	OWNER	RELEASED	DT-RELEASED	HOWKNOWN	DTKNOWN
86-0149	Vaqueria Tres Monjitas	Hato Rey	Calle Chardon	Shell Company (P.R.) Limited	No			19-Jan-93
86-0159	Bayamon Concrete	Toa Baja	Carr. 2 Km. 20.5 Bo. Candalaria	Caribbean Petroleum	No		Product in Well	13-Apr-94
86-0160	Lausell	Bayamon	Carr #2 km 14.1	Lausell	No		Ust Removal	5-Jun-97
86-0162	Gulf #118	Naranjito	Carr. 152 km. 12.3 Cedro Arriba	Caribbean Petroleum	No		Product in Well	
86-0166	Gulf #145	Trujillo Alto	Carr. 846 km 0.2	Caribbean Petroleum Corp.	No		Product in Well	28-May-93
86-0171	Gulf s/s 150	Añasco	Carr. 109 Km. 0.6	Caribbean Petroleum Corp.	No		Ust Removal	9-Jul-98
86-0172	Gulf #152	Lajas	Carr. 65 de infantería	Caribbean Petroleum Corporation	No		Ust Removal	
86-0173	Gulf #153	Bayamon	Carr. 2 Km. 15.4	Caribbean Petroleum Corporation	No		Spill	
86-0180	Gulf s/s #161	Camuy	Carr. 119 km. 0.7	Caribbean Petroleum Corp.	No			12-Aug-99
86-0181	Gulf s/s #162	Caguas	Calle 1 Ave. Caguax	Caribbean Petroleum Corp.	No			
86-0182	Gulf #163	San Juan	Calle 31 Int. Calle 38	Caribbean Petroleum	No		Suspect Release	19-Feb-99
86-0184	Gulf #165	Aguacilla	Calle 2 km 129.2	Caribbean Petroleum Corp.	No		Closure Activities	21-Aug-98
86-0186	Gulf s/s #167	Juana Diaz	Calle 14 km 10.8 Bo. Collores	Caribbean Petroleum Corp.	No			
86-0187	Gulf #168	Humacao	Carr. 3 km 83.7	Caribbean Petroleum Corp.	No			
86-0188	Gulf #169	Manatí	Carr. #2 km. 49.4	Caribbean Petroleum Corp.	No			17-May-01
86-0189	Gulf S/S #170	Coamo	Carr. 14 km. 35.3	Caribbean Petroleum Corp.	No		Closure Report	1-Oct-97
86-0191	Gulf #173	Carolina	Calle Pontezuela & Marginal	Caribbean Petroleum Corp.	No			15-May-98
86-0192	Gulf #174	Cataño	Ave. Ponce de León #38 Esq. Sta. Rosa Lim	Caribbean Petroleum Corp.	No		Failed Integrity Tes	7-Oct-99
86-0194	Gulf 176	San Juan	Calle Amatista Bucare	Caribbean Petroleum Corp.	No			15-Feb-01
86-0195	Gulf #177	Gurabo	Carr. 189 KM 153.3	Caribbean Petroleum Corp.	No		Failed Integrity Tes	12-Jan-00
86-0196	Gulf #178	Ponce	Ave. Hostos #80	Caribbean Petroleum	No			16-Jun-93
86-0197	Gulf #179	San Juan	Jdnes.Metropolitanos 32 & 2 Rio Piedras	Caribbean Petroleum Corp.	No			26-Feb-99
86-0198A	Gulf 180	Vega Baja	Carr2 & Carr 155	Caribbean Petroleum Corp.	No	11/8/2007	Ust Removal	8-Nov-07

ACTIVE SITES LUST LIST

Third Quarter 2010

UST ID	NAME	CITY	ADDRESS	OWNER	RELEASED	DT-RELEASED	HOWKNOWN	DTKNOWN
86-0201	Gulf #183	San Germán	Carr. 119 Km. 0.4	Caribbean Petroleum Corp.	No		Closure	27-Feb-02
86-0203	Gulf #185	Villalba	Carr. 151 Km. 0.5	Caribbean Petroleum Corp	No		Closure	27-Dec-99
86-0205	Gulf #187	Corozal	Carr. 159 km. 19.6	Caribbean Petroleum Corp.	No		Ust Removal	27-Dec-99
86-0207	Gulf #189	Bayamon	Ave Lomas Verdes 174	Gulf-Chevron	No			6-Dec-99
86-0210	Gulf #192	Canóvanas	Carr. 3 Km. 18.1	Caribbean Petroleum Corp.	No		Closure Activities	27-May-94
86-0211	Gulf #193	Ponce	Ave. Las Américas	Caribbean Petroleum Corp.	No			
86-0215	Gulf #197	San Juan	San Alfonso & San Ignacio	Caribbean Petroleum Corp	No		Closure Activities	28-Sep-99
86-0217	Gulf #429	Cidra	Carr. 172 Km. 13.7	Caribbean Petroleum Corp.	No		Ust Removal	
86-0218	Gulf #430	Albonito	Carr. 14 Km. 46.4	Caribbean Petroleum Corp	No			12-May-93
86-0221	Gulf #198	Carolina	Sabana Gardens	Caribbean Petroleum Corp.	No		Closure	1-Feb-96
86-0222	Gulf #434	Caguas	Carr.#765 KM 1.0	Caribbean Petroleum Corp.	No		Closure Report	
86-0223	Gulf #435	Quebradillas	Carr. 2 Km. 99.1	Caribbean Petroleum	No		Closure Report	3-Dec-99
86-0226	GPR-2143	SAN JUAN	CARR 176 ESQ SAN JAVIER CUPEY BAJO	GPR	No		Free Product	9-Mar-04
86-0235	Gulf #049	Naguabo	Carr. 3 Km. 64.5 Bo. Daguano	Caribbean Petroleum	No		Closure Report	
86-0236	Gulf #450	Hatillo	Sector Palma Gorda	Caribbean Petroleum Corp.	No			25-Jan-99
86-0238	Gulf #058	Guaynabo	Calle 4TH & 5TH	Caribbean Petroleum Corp.	No			10-Jun-99
86-0239	Gulf #001	Bayamón	Calle Marginal Forest Hills	Caribbean Petroleum corpo.	No			4-Oct-00
86-0241	Gulf #005	Rio Piedras	65TH Inf. & Ave Campo Rico	Caribbean Petroleum Corp.	No		Closure Report	16-Dec-99
86-0242	Gulf #006	Rio Piedras	San Patricio & Ave Central (Rio Piedras)	Gulf-Chevron	No		Closure Report	
86-0243	Gulf s/s 0007	Rio Piedras	Carr. 21 Ave De Diego	Caribbean Petroleum Corp	No		Ust Removal	
86-0246a	Gulf #012	Carolina	Carr 190 & Andaluca	Gulf-Chevron	No		Closure Report	1-Apr-05
86-0248	Total	Ponce	Calle Villa Corner Cementerio Civil	Total Petroleum Corp.	No		Ust Removal	2-Feb-00
86-0251	Gulf #018	San Lorenzo	Carr. 181 & Carr. 183	Caribbean Petroleum Corp	No		Product in well	23-Oct-96

ACTIVE SITES LUST LIST

Third Quarter 2010

UST ID	NAME	CITY	ADDRESS	OWNER	RELEASED	DT-RELEASED	HOWKNOWN	DTKNOWN
86-0252	Gulf# 019	Carolina	65TH Inf km 9.7	Caribbean Petroleum Corp	No			15-Oct-99
86-0254	Gulf #023	Mayaguez	Calle Post 158 Norte	Gulf-Chevron	No			
86-0256	Gulf #025	Caguas	Carr. 1 & 172	Caribbean Petroleum Corp.	No			
86-0258	Gulf #027	San Juan	Carr. 176 Km. 1.5	Caribbean Petroleum Corp.	No		Ust Removal	
86-0259	Gulf #028	Canovanas	Carr. 3 & 958 km 9.7	Caribbean Petroleum Corp.	No		Closure Report	31-Aug-98
86-0260	Gulf #030	Cataño	Calle Barbosa & Las Nereidas	Caribbean Petroleum Corp.	No		MW Inspection	20-May-98
86-0263	Gulf #034	Bayamon	Carr. 174 Santa Rosa	Caribbean Petroleum Corp.	No		Product in Well	12-Aug-99
86-0266	Gulf s/s 038	Caguas	Calle Georgetti 3	Gulf-Chevron	No		Closure Report	4-Mar-94
86-0267	Gulf #040	San Juan	Ave. Kennedy Carr. 2 km. 2.5 Puerto Nuevo	Caribbean Petroleum	No			31-Jul-98
86-0270	Gulf 043	Guaynabo	Ave. Esmeralda & Venus Ponce de Leon	Caribbean Petroleum Corp.	No		Ust Removal	26-Sep-04
86-0271	Caribbean Petroleum Corp.	Carolina	Carr. 26 KM. 10.7 Valle Arriba Heights	Gulf S/S # 045	No		Assessment	10-May-99
86-0273	Gulf #047	Utua	Carr. 10 km 56	Gulf-Chevron	No		Tank Closure	27-Apr-99
86-0276	Gulf #055	Mayaguez	Calle McKinley	Gulf-Chevron	No		Monthly Monitoring	19-Feb-93
86-0279	Gulf AFI	Mayaguez	Calle William Duscombe	AFI	No		UST Removal	31-Jul-08
86-0280	Gulf #061	Ponce	Calle Victoria Esq. Principal	Caribbean Petroleum Corp.	No		Closure Report	8-Mar-99
86-0286	Gulf #072	Toa Alta	Carr 861 km 4	Caribbean Petroleum Corp.	No			31-Jul-95
86-0289	Gulf #076	Cayey	Carr. 2 km 59.3	Caribbean Petroleum Corp.	No		Spill/River	2-Feb-99
86-0293	Gulf #084	Bayamon	Carr. 2 Km. 45.0	Caribbean Petroleum Corp.	No			20-Apr-99
86-0294	Gulf 085	Naguabo	Carr. 31 Km. 19.2	Caribbean Petroleum Corp	No		Closure Report	
86-0295	Gulf #088	Aguadilla	Ave. Victoria #565	Caribbean Petroleum Corp	No		Closure Rep./Pro Well	7-Aug-01
86-0296	Gulf #089	Albionito	Carr 721 km 0.2	Caribbean Petroleum Corp.	No		Closure Activities	
86-0297	Gulf #091	Bayamón	PR-174 Km. 2.2 Bo. Mimillas	Caribbean Petroleum Corp.	No		Closure Report	9-May-00
86-0300	Gulf #096	Guayama	Carr.#3 KM.134.2 Bo. Algarrobo	Caribbean Petroleum Corp.	No		Product in Well	

ACTIVE SITES LUST LIST

Third Quarter 2010

UST ID	NAME	CITY	ADDRESS	OWNER	RELEASED	DT-RELEASED	HOWKNOWN	DTKNOWN
86-0301	Gulf #097	Caguas	Calle 8 corner 19 Caguas Norte	Caribbean Petroleum Corp.	No		High Concentration	
86-0302	Gulf #098	Ponce	Glennview Shopping Center	Caribbean Petroleum Corp.	No			
86-0303	Gulf #099	Bayamon	Ave Castiglioni & Calle 21	Caribbean Petroleum Corp.	No			15-Aug-97
86-0305	Gulf 102	Florida	Carr #140 km 55.3	Caribbean Petroleum Corp.	No		Use Oil UST removal	28-Jan-00
86-0308	Gulf #105	Yauco	Carr. 2 La Quinta Shopping	Caribbean Petroleum Corp.	No		Product in Well	13-Oct-95
86-0309	Gulf #106	Aguadilla	Carr. 2 Km. 120.7	Caribbean Petroleum Corp.	No		Product in Well	5-Aug-93
86-0313	Gulf #111	Arecibo	Carr. # 2 km. 88.1	Caribbean Petroleum Corp.	No		Product in Well	15-Mar-93
86-0315	Gulf #113	Bayamon	Ave Belances & Calle "J"	Caribbean Petroleum Corp.	No		Product in Well	4-Jun-99
86-0316	Gulf #116	Rio Piedras	Sta. Rosa Esq. E	Caribbean Petroleum Corp.	No			30-Dec-98
86-0317	Gulf #118	Guaynabo	Carr. 20 Calle Baldorioty	Caribbean Petroleum Corp.	No		ReplacementActivities	24-Sep-99
86-0318	Gulf #119	San Juan	Ave. Central 1039 Puerto Nuevo	Caribbean Petroleum Corp.	No		High Concentrations	11-Apr-98
86-0319	Gulf #120	Arecibo	Carr #10 km 85.9	Caribbean Petroleum Corp.	No		Ust Removal	
86-0321	Gulf #122	Dorado	Carr # 699 & Carr 854	Caribbean Petroleum Corp.	No		Product in Well	12-Mar-99
86-0323	Gulf #126	Juana Diaz	Carr. 14 Km. 11.3 Bo. Jacaguas	Caribbean Petroleum	No		Closure Activities	25-May-00
86-0326	Gulf 129	Arecibo	Carr 129 km 39.4	Caribbean Petroleum Corp.	No		Ust Removal	27-Oct-04
86-0327	Gulf #131	Yauco	Carr. 371 Km. 2.3 Bo. Almacigo	Caribbean Petroleum Corp.	No		Ust Removal	16-Mar-99
86-0328	Gulf #132	Fajardo	Carr. 987 Km. 0.2	Caribbean Petroleum	No		Spill Notification	18-Nov-99
86-0330	Gulf #134	Cayey	Carr. 14 Km. 68.3	Caribbean Petroleum Corp.	No			12-Sep-95
86-0331	Gulf #135	Guaynabo	Carr 838 Calle Main	Caribbean Petroleum Corp.	No		Product in Well	3-Apr-00
86-0332	Gulf #136	Mayaguez	Bo. Mani	Caribbean Petroleum Corp.	No		Product in Well	6-Jun-02
86-0334	Gulf #139	Bayamon	Carr 2 km 8.3	Caribbean Petroleum Corp.	No			15-Jan-01
86-0346	Gulf #328	Guarabo	Carr. 181 Km. 23.1	Caribbean Petroleum Corp.	No		Closure Report	16-Sep-96
86-0350	Gulf 345	Guayanilla	Carr. 132 Km. 3.7	Caribbean Petroleum Corp.	No			24-Mar-97

ACTIVE SITES LUST LIST

Third Quarter 2010

UST ID	NAME	CITY	ADDRESS	OWNER	RELEASED	DT-RELEASED	HOWKNOWN	DTKNOWN
86-0352	Santana S/S	Humacao	Carr. 3 Km. 83.5	Caribbean Petroleum Corp	No		Ust Removal	16-Mar-99
86-0353	Doraville S/S	Dorado	Carr. 695 km. 1.5	American Petroleum Corp.	No		Ust Removal	17-Aug-99
86-0355	Gulf S/S #353	Adjuntas	Carr. 135 km. 81.0	Caribbean Petroleum Corp.	No		Ust Removal	24-Aug-99
86-0356	Gulf #356	Cayey	Carr. 184 Km. 27.6	Gulf-Chevron	No			16-Dec-93
86-0358	Gulf #362	Barranquitas	Carr. 719 Km. 2.6 Bo. Helechal	Caribbean Petroleum Corp.	No			22-May-92
86-0359	Shell #3840	Cayey	Carr. 1 km 52.4 Beatriz	Shell Company (P.R.) Limited	No		Ust Removal	
86-0363	Gulf #371	Hatillo	Carr. 493 & Carr. 853 Bo. Corcobado	Caribbean Petroleum Corp.	No		Monitoring Results	29-Mar-99
86-0369	Garaje Culebrinas	San Sebastian	Carr. 109 Km. 27.5	Garaje Culebrinas	No			
86-0371	Torrado Gas Service Station	Hatillo	Carr. 130 km 6.0	Hector Torrado	No		Closure report	4/1/2005
86-0372	Gulf 386	Trujillo Alto	Round Hills Commercial Center	Caribbean Petroleum Corp	No		Closure Activities	1-Oct-97
86-0373	Servicentro Rodriguez	Cayey	Calle 1 Esq 7 Ur. Aponite	Jorge Rodriguez	No		Spill	18-Jan-99
86-0375	Caribbean Petroleum L.P.	Aguas Buenas	Carr. 174 km. 21.6	Gulf S/S # 390	No		Closure Report	15-Mar-93
86-0378	Colon S/S	San Juan	Roosevelt & Barbosa	Angel L. Colon	No			
86-0381	Independiente/Gulf	Yabucoa	Carr. 901 Km. 0.5	Caribbean Petroleum Corp	No		Product in Well	
86-0385	Gulf S/S 0406	Utua	Carr. 10 km 35.2	Caribbean Petroleum Corp	No		Product in Well	1-Jun-99
86-0387	Gulf #339	Aguada	Carr. 115 Km. 25.1	Caribbean Petroleum Corp	No			5-Nov-94
86-0388	Gulf #411	Utua	Carr. 10 Km. 62.7	Caribbean Petroleum Corp	No		Product in Well	8-Nov-99
86-0390	Gulf #412	Las Piedras	Carr. 183 Km. 20.6	Caribbean Petroleum Corp	No		Closure Report	6-Jun-95
86-0391	Gulf S/S #414	Orocovis	Carr. 155 Km. 31.2	Caribbean Petroleum Corp.	No		Product in Well	17-Jun-95
86-0394	Gulf S/S #417	Mayaguez	Carr. 106 Km. 6.6	Caribbean Petroleum	No		Product in Well	24-Apr-02
86-0396	Gulf #419	Hatillo	Carr. 487 & 488 Bo. Buena Vista	Caribbean Petroleum	No			26-Feb-01
86-0400	Gulf #423	Hatillo	Carr. 119 Km. 1.0	Caribbean Petroleum	No		Spill	17-Oct-95
86-0403	Gulf #454	Albionto	Carr. 162 Km. 5.1	Caribbean Petroleum	No		Closure Report	18-Feb-03

ACTIVE SITES LUST LIST

Third Quarter 2010

UST ID	NAME	CITY	ADDRESS	OWNER	RELEASED	DT-RELEASED	HOWKNOWN	DTKNOWN
86-0406	Gulf #458	San Juan	Calle Baldorioty & Degetau	Caribbean Petroleum Corp	No		Product in Well	23-Oct-00
86-0411	Ex-Caribe	Patillas	Muñoz Rivera #20	Jose Rodriguez	No		Ust Removal	
86-0450	Refineria	Bayamon	Urb. Ind. Luchetti	Caribbean Gulf Refining	No			
86-0451	Banco Popular	San Juan	Carr. 176 km 1.4 Rio Piedras	Banco Popular	No		Product in Well	
86-0587	Cheeseborough Pond's	Las Piedras	Carr. 183 km 21.1 Sur	Cheeseborough Pond's MFG. Co.	No		Overflow Spill	12-Apr-01
86-0622	Shell #3960	Humacao	Carr. 924 km 1.0 Jardines de Humacao	Shell Company (P.R.) Limited	No		Monitoring Wells	1-Oct-97
86-0624	Shell #803952	Juncos	Ave Muñoz Rivera	Autoridad de Carreteras	No			20-Aug-93
86-0626	Shell 804843	Humacao	Carr. 908 km. 0.4 Urb. Los Pinos	Shell Company (P.R.) Limited	No		Product in Well	8-Sep-00
86-0630	Shell 804878	Canovanas	Carr. 3 km 19.5	Shell Company (P.R.) Limited	No		Ust Removal	
86-0631	Gulf #033	Manatí	Carr. # 2 km. 49.8	Caribbean Petroleum Corp.	No			20-Sep-99
86-0632	Shell 803979	Humacao	Carr. 3 Esq. Maunuez	Shell Company (P.R.) Limited	No		Ust Removal	
86-0641	Gilberto Colon Fierro	Ciales	Carr. 149 km 8.7 Campamento	Gilberto Colon Fierro	No		Closure Report	16-Sep-96
86-0656	Shell #4738	Santurce	Calle Loiza Esq. Kings Court	Shell Company (P.R.) Limited	No		Product in Well	3-Nov-99
86-0657	Shell #4835	Caguas	Calle Betances	Shell Company (P.R.) Limited	No		Spill	21-May-01
86-0658	Shell 804827	Caguas	Desvío Gurabo	Shell Company (P.R.) Limited	No		High Values	
86-0659	HoracioPastrana	San Juan	Ave. De Diego Esq Padre Capuchino	Horacio Pastrana	No		Ust Removal	1-Nov-04
86-0677	Shell 804983	Ponce	Ponce	Shell Company (P.R.) Limited	No			
86-0679	Shell 004061	Mayaguez	Carr. 105 Km. 0.3	Shell Company (P.R.) Limited	No		Spill	6-Dec-99
86-0683	Shell S/S # 804150	Mayaguez	Ave. Mendez Vigo Esq. Calle Pablo Casals	Shell Company (P.R.) Limited	No		Ust Removal	1-Jan-93
86-0705	Shell 4975	San Juan	Ponce de León Pda. 27	Shell Company (P.R.) Limited	No		Product in Well	7-Jun-01
86-0709	Shell 804797	San Juan	Ave Roosevelt Esq. Ave. Escorial	Shell Company (P.R.) Limited	No		Ust Removal	
86-0721	Gasolinas Coqui	San Juan	Carr. 842 km 4.1 Bo Caimito	Gasolinas Coqui	No			8-Mar-99
86-0727	Caribe	Santurce	R.H. Todd 100	Caribe	No		Closure Report	

ACTIVE SITES LUST LIST

Third Quarter 2010

UST ID	NAME	CITY	ADDRESS	OWNER	RELEASED	DT-RELEASED	HOWKNOWN	DTKNOWN
86-0748	Taller	Humacao	Carr. 4	Autoridad Energia Electrica	No		Derrame	31-Aug-99
86-0813	Coatings, Inc.	Bayamon	Minillas Industrial Park	Shell Company (P.R.) Limited	No		Loss/Inventory Cont	13-Jul-00
86-0853	Shell S/S # 003190	Manatí	Carr. 670 km. 1.5 Urb. O'neill	Shell Company (P.R.) Limited	No		Ust Removal	
86-0871	Shell s/s 002879	Caguas	Calle 21 Esq Calle 6/Mariolga	Shell Company (P.R.) Limited	No			8-Mar-95
86-0875	Shell #000329	San Juan	Ave. Fernandez Juncos Esq. Hipodromo	Shell Company (PR) LTD.	No			17-Dec-98
86-0882	Shell 2323	Bayamon	Carr 831 Km 2.5	Shell	No		Ust Removal	6/28/2005
86-0899A	Shell 3778	Arecibo	Carr 2 Int. Pr 10	Shell Company (P.R.) Limited	No		Contaminated Soil	7-Jun-95
86-0908	Shell 3247	Toa Baja	Levittown Boulevard	Shell Company (P.R.) Limited	No			
86-0920	Shell # 3204	San Sebastian	Carr 111 Int. 119 km 21	Shell Company (P.R.) Limited	No		Product in Well	23-Sep-96
86-0926	Chin Shell	San German	Carr. 102 26.4	Filiberto Martinez	No		Closure Report	
86-0928	Shell 2550	Jayuya	Carr. 144 Km. 1.9	Shell Company (PR) LTD.	No		Film MW	11-Oct-95
86-0931	Ex-Shell #2429	Adjuntas	Carr135 km 73.8/Yahuecas	Arsenio Rivera	No		Ust Removal	28-Sep-95
86-0934	Shell 3360	Rio Piedras	Rio Piedras	Shell Company (P.R.) Limited	No		Closure Activities	28-Sep-95
86-0936	Shell 00515	San Juan	Ave Simon Madera	Shell Company (P.R.) Limited	No		Free Product on MW's	15-May-03
86-0939	Shell 230	Agua Buenas	Carr 156 Int Carr 174	Shell	No		Free Product	16-Nov-04
86-0948	Shell 3042	Caguas	Carr 487	Shell Company (P.R.) Limited	No			
86-0951	Shell 2542	Rio Piedras	Calle Claudio Carr 845 Urb. Sag. Corazon	Shell Company (P.R.) Limited	No		Spill	21-Jun-94
86-0965	Shell 2410	Bayamon	Carr 167 km 15.4	Shell Company (P.R.) Limited	No		Spill	16-Apr-99
86-0976	Jorge Lalait	Carolina	Ave Las Rosas, Esq. Baldorioty	Shell Company (P.R.) Limited	No		Closure Report	29-Jan-01
86-0981	Rafael Vazquez	Humacao	Font Martelo 155	Shell Company (P.R.) Limited	No		replacement Report	25-Oct-95
86-0987	Shell #2828	San Juan	Ave Principal, Esq. Montecarlo, R.P.	Shell Company (P.R.) Limited	No		Spill Notification	1-Feb-98
86-0989	Cooperativa San Cristobal	naguabo	Carr 31 km 2.5	Shell Company	No		Ust Removal	18-Feb-98
86-0990	Garaje Arill	Juncos	Calle Algarin #10	Olga Arill	No		Closure Report	19-Apr-00

ACTIVE SITES LUST LIST

Third Quarter 2010

UST ID	NAME	CITY	ADDRESS	OWNER	RELEASED	DT-RELEASED	HOWKNOWN	DTKNOWN
86-0994	Shell #1244	Orocovis	Calle 4 de Julio	Shell Company (PR) LTD.	No		Vapors on MW	
86-1000	Shell #001821	Aibonito		Shell Company (P.R.) Limited	No		Diesel in soil	31-Jul-00
86-1003a	Toral- Altamira	Guaynabo	Carr 19 km 1	Santa Paula Co	No		Free product	24-Apr-08
86-1004	Shell 2305	Naranjito	Carr 152	Shell	No		Soil Contamination	26-Apr-06
86-1017	Shell 1759	Rio Grande	Rio Grande	Shell Company (P.R.) Limited	No		Spill	27-Dec-99
86-1024	Shell #3697	Guaynabo	Carr 177 Esq. Muro / Muñoz Rivera	Shell Company (P.R.) Limited	No		Ust Removal	27-Jan-98
86-1043	Shell s/s 2399	Ponce	Ave Miramar Esq. Las Americas	Shell Company (P.R.) Limited	No		Reported by Owner	28-Jun-00
86-1046	Shell 1740	SabanaGrande	Sabana Grande	Shell Company (P.R.) Limited	No			
86-1050	Shell #0426	Ponce	By Pass Esq. Muñoz Rivera	Shell Company (P.R.) Limited	No		Product in well	
86-1054	Shell 2666	Juana Diaz	Carr 199 Km 65.0 Bo. Guayabal	Shell Company (P.R.) Limited	No		Leak Detector	16-Jul-96
86-1055	Shell	Juana Diaz	Calle Barbosa	Shell Company (P.R.) Limited	No			30-Jan-02
86-1057	Shell Company (PR) LTD.	Ponce	Carr. 10 Salida Adjuntas	Shell S/S # 0744	No		Ust Removal	15-Nov-99
86-1067	Vilco Chemical	Rio Piedras	Carr. 1 Km. 19.9	Vilco Chemical	No		Free Product	
86-1072	Esso CO-047	Carolina	Ave Monserrate Esq. Roberto Clemente	Esso Standard Oil Co.	No		Product in Well	1-Nov-95
86-1075	Esso Villa	Ponce		Esso Standard Oil Co.	No			17-May-01
86-1079	La Aldea Servacar	Bayamon	Calle 167 km 2.6	Esso Standard Oil Co.	No		Ust Removal	8-Nov-00
86-1085	Esso CO-179	Ceiba	Carr #3 Km 5.2	Esso Standard Oil Co.	No		Ust Removal	19-Jan-99
86-1086	Laura R. Ayoroa S/S	Caguas	Carr 156 Canaboncito	Esso Standard Oil Co.	No		Product in Well	1-Feb-98
86-1087	Esso CO-161	Cidra	Carr 182 km 7.6	Esso Standard Oil Co.	No		Ust Removal	15-Jun-98
86-1088	Esso # CO-235	Caguas	Gautier Benitez # 360	Esso Standard Oil Co.	No		Leak Detector	29-Apr-98
86-1089	Esso Hungry Tiger	Caguas		Esso Standard Oil Co.	No		Pipe Release	19-Mar-99
86-1090	Antonio del Valle Co-237	Caguas	Carr 189 Int. 768	Esso Standard Oil Co.	No		Product in Well	25-Jan-99
86-1094	Esso CO-241	Caguas		Esso Standard Oil Co.	No		Closure Report	20-Sep-99

ACTIVE SITES LUST LIST

Third Quarter 2010

UST ID	NAME	CITY	ADDRESS	OWNER	RELEASED	DT-RELEASED	HOWKNOWN	DTKNOWN
86-1100	Nereida Rivera S/S	Carolina	Ave Roberto Clemente Esq Sanchez Castañ	Esso Standard Oil Co.	No		Spill	24-Nov-98
86-1105	Ex-ESSO CO 182	San Juan	Ave. 65 Inf. Km 1.8, San Agustín	ESSO Standard Oil	No		UST Removal	20-Oct-08
86-1111	Ex Esso	Carolina	Carr 860 km 0.4	Ex Esso	No		Soil Contamination	1-May-06
86-1114	Esso CO-223	Carolina	Ave. 65 Infantería km. 10.7	Esso Standard Oil Co.	No			16-Oct-98
86-1115	Eliseo Morales	Carolina		Esso Standard Oil Co.	No		Closure Report	1-Jul-98
86-1116		Carolina	Ave Campo Rico & F. Diaz, Sabana Garden	Esso Standard Oil Co.	No			7-Apr-00
86-1120	Esso S/S 75008	Río Piedras	Ave Roosevelt Cor Enseñada/Caparra Hgts	Esso Standard Oil Co.	No		Ust Removal	20-Sep-99
86-1122	Esso CO-011	Río Piedras	Paz Granelá 1421 Urb. Stgo. Iglesias	Esso Standard Oil Co.	No		Environmental Assess	20-Sep-99
86-1123	Esso	San Juan	Ave San Patricio 1406 Vista Hermosa	Esso Standard Oil Co.	No		Site Assessment	19-Aug-99
86-1124	Esso Co-014	San Juan		Esso Standard Oil Co.	No		Ust Removal	27-Apr-99
86-1125	Esso CO-015	San Juan	Ave. Roosevelt 927 Puerto Nuevo	Esso Standard Oil Co.	No		Spill Notification	20-Nov-98
86-1126		Santurce	Ave Expreso Sur, Pda. 14, Tras Talleres	Esso Standard Oil Co.	No		Assessment Report	23-Jul-99
86-1127	Esso 019	Santurce	Calle Loiza Esq Taft	Esso	No		Ust Removal	12-May-99
86-1128	Esso S/S CO-020	Santurce	Ave. Ponce de León esq. Ave. Borinquen	Esso Standard Oil Co.	No		Spill	20-Jul-00
86-1129	Esso S/S 75023	San Juan	Ave Roosevelt 1314 / Puerto Nuevo	Esso Standard Oil Co.	No		Closure Report	17-May-01
86-1132		Santurce	Calle Labra, & Ave R.H. Tood, Pda. 18	Esso Standard Oil Co.	No		Site Assessment	18-Oct-99
86-1140		Santurce	Calle Loiza Esq. Calle Tapia	Esso Standard Oil Co.	No		High Values	27-Oct-00
86-1144	Esso S/S CO- 218	Río Piedras	Carr 842 km 1.2 Bo. Caimito	Esso Standard Oil Co.	No			26-Jul-01
86-1145	Esso Co-002	Guaynabo	Carr 2 Km 46.2 Juan Domingo	ESSO	No		Free Product	10-Ago-04
86-1146	Esso Jose Lopez Llovio	Cataño	Ave Barbosa 99 Esq. Calle Wilson	Esso Standard Oil Co.	No		Closure (High Values)	27-Feb-01
86-1147	Esso s/s 21034	Cataño	Industrial Park Bo. Palmas	Esso Standard Oil Co.	No		Product in Well	21-Aug-00
86-1150	Esso CO-057 Ismael Ortiz	Bayamon	Carr 2 Calle 1 Coop.	Esso Standard Oil Co.	No		Product in Well	20-Feb-01
86-1152	Esso CO-063	Bayamón	Calle Laurel Lomas Verdes	Esso Standard Oil Co	No		Ust Removal	9-Jun-00

ACTIVE SITES LUST LIST

Third Quarter 2010

UST ID	NAME	CITY	ADDRESS	OWNER	RELEASED	DT-RELEASED	HOWKNOWN	DTKNOWN
86-1153	ESSO S/S CO-064	BAYAMON	AVE.BETANCES INT. HNAS.DAVILA	ESSO	No		Ust Removal	
86-1154	Esso CO-071	Toa Alta	Carr. 165 Km. 10.6 Bo. Contorno	Esso Standard Oil Co.	No		Ust Removal	1-Mar-95
86-1156	Esso 85092	Cataño	Carr 165 km 3.5	Esso Standard Oil Co.	No		Product in Well	10-Nov-98
86-1157	Esso	Toa Baja	Carr 2 km 18.3	Esso Standard Oil Co.	No		Tightness Test	6-Mar-95
86-1165		Bayamon	Ave Comercio & Carr 801	Esso Standard Oil Co.	No		Product in Well	31-Aug-99
86-1166	Esso S/S CO-073	Vega Alta	Carr. 2 Km. 30.5	Esso Standard Oil Co.	No		Closure Report	1-Jul-96
86-1169	Esso CO- 122	Ciales	Carr 6685 km 11.9	Esso	No		Ust Removal	1-Apr-05
86-1170	Esso CO-124	Morovis	Carr 155 km 49.3	Esso Standard Oil Co.	No		Product in Well	1-Jul-96
86-1172	Esso CO-143	Manatí	Carr. 2 km. 4603	Esso Standard Oil Co.	No		Spill	7-Apr-95
86-1173	Esso # 89146	Vega Baja	Calle 2 km 37.1	Esso Standard Oil Co.	No		Product in Well	10-Jun-99
86-1181		Arecibo		Esso Standard Oil Co.	No		Odors Complaints	29-Jun-94
86-1182	Esso 08118	Arecibo	Ave Llorens Torres 205	Esso Standard Oil Co.	No			8-Mar-95
86-1188		San Sebastian	Carr 11 & 119	Esso Standard Oil Co.	No		Product in Well	17-Jul-86
86-1189	Angel Rivera	Aguadilla	Carr 111 km 0.2	Esso Standard Oil Co.	No		Closure Report	
86-1190	Esso 2P-486	San Sebastian	Carr.111 INT.446	Esso Standard Oil Co.	No		Ust Removal	13-May-99
86-1191	Esso 295	Ahasco	Ave. 65 de Infanteria #64	Esso Standard Oil	No		Ust Removal	17-Feb-95
86-1192	ESSO CO-296	Hormigueros	Carr.2 KM.156.3	ESSO	No		Ust Removal	
86-1194	Esso 55300	Mayaguez	Calle Post # 292 Sur	Esso Standard Oil Co.	No			
86-1195	Esso- 302	Mayaguez	Calle Comercio #123	Esso Standard Oil Co.	No		Ust Removal	12-Feb-93
86-1196	Esso CO-307	Aguada	Carr. #2 km. 138.2 Bo. Naranjo	Esso Standard Oil Co.	No		Ust Removal	25-Oct-95
86-1198		Mayaguez	Carr 114 km 5.4	Esso Standard Oil Co.	No			29-Sep-86
86-1199	Esso 71370	SabanaGrande	Carr 65 de Infanteria	Esso Standard Oil Co.	No			
86-1200	Esso CO-371	San Germán	Calle Luna #22	Esso Standard Oil Co.	No			12-Oct-99

ACTIVE SITES LUST LIST

Third Quarter 2010

UST ID	NAME	CITY	ADDRESS	OWNER	RELEASED	DT-RELEASED	HOWKNOWN	DTKNOWN
86-1201	Esso CO-372	San German	Carr. 119 Km. 3	Esso	No		Ust Removal	28-Aug-96
86-1202	Esso CO-379	Cabo Rojo	Carr 100 Int. 311	Esso	No		Ust removal	4/1/2005
86-1203	Esso S/S CO-403	Sabana Grande	Carr. 121 Km. 216.6	Esso Standard Oil Co.	No		Closure	16-Sep-96
86-1205		Ponce	Calle Villa 24	Esso Standard Oil Co.	No		Product in Well	
86-1206	Esso CO-366	Ponce	Calle Belgica	Esso Standard Oil	No			
86-1209	Esso-Co-390	PONCE	Urb. Santa Maria B-36	Esso Standard Oil Co.	No		Reemplazo/Cierre	
86-1212	Esso CO-402	Yauco	La Trocha Final	Esso Standard Oil Co.	No		Product in Well	1-Nov-94
86-1213	Esso CO-404	Peñuelas	Carr. 132 Km. 385	Esso Standard Oil Co.	No		Product in Well	
86-1214	Esso CO-407	Ponce	Carr 14 km 1.6	Esso Standard Oil Co.	No		Product in Well	
86-1217	Esso CO-412	Ponce	Cuarta Ext. Perla del Sur	Esso Standard Oil Co.	No		Product in Well	9-Sep-94
86-1221	Esso CO-246	Humacao	Calle Font Martello #10	Esso Standard Oil Co.	No		Contaminated Soil	26-Feb-99
86-1222	Esso CO-268	Yabucoa	Carr 902 km 1.6 Bo. Limones	Esso Standard Oil Co.	No		Closure Report	12-Mar-99
86-1232	ESSO CO-242	Cayey	Calle Antonio R. Barcelo #1	Esso	No		Ust Removal	9-Nov-95
86-1234		Cayey	Carr 1 km 50.1	Esso Standard Oil Co.	No		Closure (High Values)	11-Jul-95
86-1235	Ex Esso 274	Cidra	Carr 1 km 49.8	Esso Standard Oil	No		Soil Contamination	1/23/2009
86-1236	Esso 22282	Cayey	Carr 1 km 57.4 Montellano	Esso Standard Oil Co.	No		Product in Well	11-Mar-99
86-1238	Esso CO-431	Villalba	Carr 149 km 57.8	Esso Standard Oil Co.	No		Product in Well	
86-1243	Esso 3P-255	Cidra	Calle Luis Muñoz Rivera #31	Esso Standard Oil Co.	No		Ust Removal	4-Oct-99
86-1248	Esso S/S 2P-263	San Lorenzo	Calle José De Diego # 115	Esso Standard Oil Co.	No		Ust Removal	14-Feb-00
86-1254	Esso S/S 2P-231	Luquillo	Carr 983 km 1.2	Esso Standard Oil Co.	No		Closure Report	19-Jun-94
86-1255	Ex Esso 2p-725	Canovanas	Carr 3 km 14	Esso/Total	No		contamination	1/26/2009
86-1256	Esso S/S #70196	Río Grande	Las Flores #18	Esso Standard Oil Co.	No		Product in Well	
86-1264	Modesto Perez S/S (I-226)	Vieques	Carr 201 km 1.4	Esso Standard Oil Co.	No		Product in Well	

ACTIVE SITES LUST LIST

Third Quarter 2010

UST ID	NAME	CITY	ADDRESS	OWNER	RELEASED	DT-RELEASED	HOWKNOWN	DTKNOWN
86-1266	Esso 29244	Culebra	Playa Sardinera	Esso Standard Oil Co.	No		Product in Well	1-Dec-97
86-1267	Rafael Mata (2P-341)	Rio Piedras	Ave Barbosa & Esq. Guayama	Esso Standard Oil Co.	No			6-Dec-99
86-1268	Esso	Guaynabo	Ave San Patricio Esq. Oritegon	Esso Standard Oil Co.	No		Closure Report	23-May-97
86-1270	Esso 3P-198	San Juan	Ave Barbosa esq Ave. De Diego	Esso Standard Oil	No		Ust Removal	21-Oct-08
86-1271	Esso 2P-199	San Juan	Ave. Barbosa Esq. Emanuelli	Esso Standard Oil Co.	No		Near Construction	
86-1297	Esso SC-088	Orocovis	Carr 156 km 0.2	Esso Standard Oil Co.	No			
86-1304	Esso I - 153	Arecibo	Carr 681 km 7.7 Bo Islote	Esso Standard Oil Co.	No		Ust Removal	5-Oct-98
86-1307	Esso DO-127	Arecibo	Carr 129 kmk 34.1 Int. Carr 130	Esso Standard Oil Co.	No		Product in Well	
86-1311	Esso SC-316	Lares	Ave Muñoz Rivera	Esso	No		UST Removal	4/1/2005
86-1319	Esso 2P-297	Lares	Carr # 111 km 29.4	Esso Standard Oil Co.	No		Product in Well	9-Jun-99
86-1320	Esso SC-304	San Sebastian	Carr 119 km 31.2, Hoya Mala	Esso Standard Oil Co.	No		Product in Well	1-Jul-86
86-1321	Esso Standard Oil	Aguadilla	Carr. 467 km. 2.3	Esso Standard Oil Co.	No			14-Jul-98
86-1325	Esso S/S #DO-311	Aguadilla	Carr. 459 Km. 5.2, Bo. Calero	Esso Standard Oil Co.	No		Closure Report	
86-1334	Esso DO - 305	Aguada	Calle Colon # 316 salida Rincon, Aguada	Esso Standard Oil Co.	No		Vapor in MW	2-Feb-97
86-1336	Esso 2P-321	Las Marianas	Calle Comercio	Esso Standard Oil Co.	No		Closure Report	
86-1337	Esso 55324	Mayaguez	Balboa #63	Esso Standard Oil Co.	No			
86-1339	Jose D. Velez S/S	Cabo Rojo	Carr 1 km 7.7	Esso Standard Oil Co.	No		Product in Well	10-Aug-98
86-1340		Lajas	Carr 116 km 14	Esso Standard Oil Co.	No		Closure Activities	10-May-99
86-1342	Garaje Ramos Ust Removal	Maricao	Carr 120 Int. 105	Antonio Ramos	No			
86-1346	Ex- Esso(D. Irizarry)	Lajas	Carr, # 116 km 2.9	Esso Standard Oil Co.	No			12-Apr-00
86-1349	Miguel Chabrier	Ponce	Jobos Calle 2, Coto Laurel	Esso Standard Oil Co.	No			
86-1350	ESSO DO-397	YAUCO	CALLE 25 JULIO #26	ESSO	No		Ust Removal	21-Nov-95
86-1351	Esso S/S	Guanica	Calle 25 de Julio Esq. Sebastian Rodriguez	Esso Standard Oil Co.	No			

ACTIVE SITES LUST LIST

Third Quarter 2010

UST ID	NAME	CITY	ADDRESS	OWNER	RELEASED	DT-RELEASED	HOWKNOWN	DTKNOWN
86-1359	Ex Esso (Garaje Muñoz)	Yauco	Calle 25 de Julio # 19	ESSO	No		Ust Removal	19-Jan-99
86-1367	Esso CO-266	Yabucoa	Calle Cristobal Colon 65	Esso Standard Oil Co.	No		Closure Activities	27-May-91
86-1369	Ex Esso3P-259	Humacao	Carr 33 km 83.4 Bo Cataño	Esso	No		Soil Contamination	7/15/2005
86-1373	Anibal Davila S/S	Maunabo	Calle Muñoz Rivera Esq. Barcelo	Esso Standard Oil Co.	No		Closure Report	
86-1376	Esso	Cidra	Cidra	Esso Standard Oil Co.	No			6-Nov-98
86-1380		Albonito	Carr 14 km 80.0	Esso Standard Oil Co.	No		Closure Report	
86-1381	Carlos Rodriguez	Barranquitas	Carr 156 km 14.7 Bo. La Vega	Esso Standard Oil Co.	No			10-May-99
86-1395	Hormigonera Mayaguezana	Mayaguez	PR-114 Km. 147.7 Bo. Guanajibo Castillo	Esso Standard Oil Co.	No		Film in MW	
86-1427	Hospital El Maestro	San Juan	Ave. Domenech	Esso Standard Oil Co.	No			21-Apr-99
86-1437	Caribe Hilton	San Juan	San Geronimo, Grond 6	Esso Standard Oil Co.	No			
86-1455	Asociacion Pescadores	Culebra	Playa Sardinias 2	Aso. De Pescadores	No		Closure (High Values)	8-Aug-95
86-1456	Cayo Isleta Marina	Fajardo	Puerto Real	Inversiones Isleta Marina	No		Ust Removal	
86-1462	Papirin S/S	Barranquitas	Carr 771 km 2.5 Bo. Barrancas	Sr. Octavio Santini	No		Ust Removal	
86-1465	Pfizer	Barceloneta	Carr 2 km 58.2	Pfizer Pharmaceuticals	No			
86-1469	Garaje La Hamaca	Lares	Carr #124 km 5.3	Lumen Cruz	No		Ust Removal	
86-1509	Gulf	Toa Baja		Oil Investment	No		Characterization Rep	
86-1510	Urbano Torres s/s	Rio Piedras	Carr 1 km 18.8 Tortugo	U.S MarshallService	No		Closure Report	
86-1515	U.S Naval Comp. & Telec. Sta	Isabela	Carr 2 km 116.2	U.S Navy	No		Closure	2-Mar-01
86-1520		Toa Baja	Barrio Sabana Seca	U.S Navy	No		Closure (High Values)	6-Dec-99
86-1533		Carolina	Ave Los Gobernadores	Porifhs Authority	No		Closure Report	20-Sep-96
86-1555	Zulu Gas Station	San Juan	Ave. Fernandez Juncos	Zulu Gas Station	No		Soil Contamination	4/15/2008
86-1565	Rolon s/s	Morovis	Carr 155 km 48.8	Morovis S/S	No			6-Dec-99
86-1567	Pueblo s/s 554	Lares	Carr 111 km 33.4	Texaco	No		Ust Removal	

ACTIVE SITES LUST LIST

Third Quarter 2010

UST ID	NAME	CITY	ADDRESS	OWNER	RELEASED	DT-RELEASED	HOWKNOWN	DTKNOWN
86-1575	Texaco Rosevelt & Hostos	Hato Rey	Ave Roosevelt Esq. Hostos	Texaco Puerto Rico	No		Closure	
86-1578	Texaco#369	Bayamon	Ave Santa Juanita Calle India	Texaco Puerto Rico	No		Ust Removal	
86-1580	Sierra Bayamon S/S 377	Bayamon	Ave West Main Esq. Comercio/Sierra Bayam	Texaco Puerto Rico	No		Ust Removal	
86-1588	Ex Texaco 258	Corozal	Carr. 159 Calle Bou	Ex Texaco	No		Soil Contamination	1-Apr-07
86-1619	texaco259	Vega Alta	Carr. 2 km 29.3	Texaco-Chevron	No		UST Removal	1-Sep-07
86-1623	Texaco	Toa Alta	Carr. 165 km 10.1	Texaco Puerto Rico	No		Ust Removal	
86-1624	Gustavo Lourido	Florida	Carr. 140 km 53.2	Texaco Puerto Rico	No		Ust Removal	24-Jun-87
86-1633	William Rodriguez 312	Toa Baja	Carr. 2 km 32.4	Texaco Puerto Rico	No		High Concentrations	
86-1636	Texaco #293	Toa Baja	Carr. #2 km. 19.3 Bo. Candelaria	Texaco Puerto Rico	No		Ust Removal	
86-1638	Ramon Rodriguez 311	San Juan	Ave De Diego Esq. Calle Loiza	Texaco Puerto Rico	No		Closure (High Values)	
86-1640		Hatillo	Carr. 130 km 4.8	Texaco Puerto Rico	No		Product in Well	4-Aug-00
86-1644		Arecibo	Carr. 2 km 69.5	Texaco Puerto Rico	No		Ust Removal	
86-1667	John Grazel-Graco, Inc.	Trujillo Alto	Carr. 181 km 28	Texaco Puerto Rico	No		Ust Removal	13-Apr-99
86-1668	Eng. Jose Betancourt	San Juan	Calle Oneill, Hato Rey	Texaco/ Ind. Lechera (Indulac)	No		Closure Report	
86-1692	Luz M. Agosto S/S 235	Canovanas	Carr. 185 km 4.5 / Campo Rico	Texaco Puerto Rico	No		Closure Report	
86-1694	Francisco Rivero	Carolina	Ave. 65 de Infanteria Km 7.5	Ricardo Pego S/S	No		Product in Well	15-Mar-88
86-1705	Perfecto Gonzalez S/S 955	Rio Grande	Ave 65 Infanteria km 24.9	Texaco Puerto Rico	No		Closure Activities	23-Feb-88
86-1706	Gulf	Fajardo		Caribbean Petroleum Corp.	No		Inspection/EPA/USTCP	10-May-99
86-1711	Texaco 966	Luquillo	Calle Fernandez Garcia	Texaco Puerto Rico	No		Free Product	24-May-05
86-1722	Texaco	Yabucoa	Carr. 182	Texaco 264	No		Closure	
86-1729	Adan Caraballo S/S 318	Gurabo	Calle Andres A. Rivera	Texaco Puerto Rico	No		Closure Report	20-May-99
86-1730	Rosa Algarin	Juncos	Carr. 31 Km 18.3	Texaco Puerto Rico	No		Closure Report	6-Dec-99
86-1733	Juan Carrasquillo S/S 365	Humacao	Carr. 924 km 2.2	Texaco Puerto Rico	No		Closure Report	14-Jun-99

ACTIVE SITES LUST LIST

Third Quarter 2010

UST ID	NAME	CITY	ADDRESS	OWNER	RELEASED	DT-RELEASED	HOWKNOWN	DTKNOWN
86-1734	Texaco 367	San Lorenzo	Carr 183 km 9.7	Texaco Puerto Rico	No		Closure Activities	
86-1745		San Juan		Texaco Puerto Rico	No		Closure Activities	
86-1755	Perfecto Gonzalez 955	San Juan		Texaco Puerto Rico	No			
86-1756	Quimiana S/S	Hato Rey	Calle Guayama & Calle Francia	Texaco Puerto Rico	No		Closure (High Values)	27-Aug-97
86-1759	Villa Nevarez S/S 208	Rio Piedras	Calle 2 Esq. Carr 21/ Villa Nevarez	Texaco Puerto Rico	No			6-Dec-99
86-1760	Cupey S/S 209	Rio Piedras	Carr 176 km 1.2	Texaco Puerto Rico	No	1-Jan-00	Ust Removal	9-Oct-02
86-1762	Altamesa S/S 218	Rio Piedras	Ave San Alfonso 1321/ Altamesa	Texaco Puerto Rico	No		Closure Report	
86-1763		Guaynabo	Santa Maria	Texaco Puerto Rico	No		Closure Activities	10-Jul-99
86-1766	Nilida Rolon S/S	Cidra	Carr 173 km 0.3	Texaco Puerto Rico	No		Ust Removal	7-Feb-01
86-1773	Texaco S/S 350	Cayey	Carr 14 km 72.4 / Montellanos	Texaco Puerto Rico	No			31-Oct-91
86-1775		San Juan		Texaco Puerto Rico	No		Closure Report	15-Sep-98
86-1779	Texaco	Caguas	Caguas	Texaco Puerto Rico	No		Ust Removal	
86-1782		Mayaguez	Calle Balboa 88	Texaco Puerto Rico	No		Closure Activities	8-Feb-95
86-1786	Texaco # 862	Ponce	Carr # 14 Km. 6.1	Texaco Puerto Rico	No		Closure Activities	1-Mar-01
86-1792	Texaco	Mayaguez	Calle Post Norte #100	Texaco 601	No			1-Mar-01
86-1796	Texaco 869	Ponce	Carr 132 km 23.6	Texaco-Chevron	No		Ust Removal	20-Oct-08
86-1806		Ponce		Texaco 849	No		Ust Removal	
86-1821	Texaco # 803	Arroyo	Carr. 3 Km. 128.8	Texaco Puerto Rico	No		Ust Removal	16-Jun-99
86-1841	Texaco 609	Adjuntas	Carr 10 km 69.5	Texaco 835	No		Ust Removal	
86-1844	Jeffrey Padilla 664	Afiasco	Carr 115 km 4.5	Texaco Puerto Rico	No		Ust Removal	
86-1845		San Sebastian		Texaco Puerto Rico	No		Closure Report	
86-1849	David Soto S/S 631	Mayaguez	Mayaguez Mall	Texaco 689 / Alberto Sierra S/S	No			
86-1850		Aguacilla	Cuesta Nueva km 142.4	Texaco Puerto Rico	No		Ust Removal	9-Feb-01

ACTIVE SITES LUST LIST

Third Quarter 2010

UST ID	NAME	CITY	ADDRESS	OWNER	RELEASED	DT-RELEASED	HOWKNOWN	DTKNOWN
86-1851	Texaco	Aguadilla	Aguadilla	Texaco Puerto Rico	No		Closure Activities	
86-1852	Eng. Jose Betancourt	Mayaguez		Texaco Puerto Rico	No		Closure Report	4-Dec-98
86-1861	Rafael Vicenti	Mayaguez	Calle comercio #206	Rafael Vicenti	No		Ust removal	4/9/2005
86-1866	Juan Oliveras 633	Mayaguez	Calle Post 255	Texaco Puerto Rico	No			17-Dec-99
86-1874		Guanica	Carr 116	Ulpiano	No		Ust Removal	9-Aug-99
86-1879	Eng. Jose Betancourt	Cabo Rojo	Carr 301 km 1.5 , Combate	Texaco/Jefrey Padilla S/S	No		EQB Inspection	7-Oct-99
86-1880	Roberto Ortiz S/S	San Sebastian	Carr 119 km 39.9	Texaco Puerto Rico	No		Closure (High Values)	
86-1882		Cabo Rojo		Texaco Puerto Rico	No		Closure	
86-1900	Facility 8975	Rio Piedras	Carr 176 km 1.1 , Cupey Bajo	Sears of Puerto Rico	No		Ust Removal	
86-1914	Estacion Exp. Agrícola	San Juan		Estacion Exp. Agrícola	No		Closure Report	
86-1917	TNTE. CRNEL. Edwin Figueroa	Carolina	Muñiz Air Base	P.R. Air National Guard	No		Ust Removal	
86-1935	Eng. Pedro Ruiz	Ceiba	Roosevelt Roads	US Navy	No			16-Sep-99
86-1936	Site 2016	Vieques	NASD, Vieques	US Navy Roosevelt Roads	No		Site Inspection	29-Jul-98
86-1947	ASEM-Centro Médico	Rio Piedras	BO. Monacillos	ASEM-Centro Medico/Nursing Home	No		Ust Removal	
86-1948	AMA	Rio Piedras	Ave. De Diego Final	AMA	No		Ust Removal	14-Oct-97
86-1960	Almetco	Canovanas	Carr 185 km 0.1	Almetco	No		Free Product	17-Apr-04
86-1966	Shell-Alco	Canovanas	Carr 185 km 4.2	Shell	No		Esso S/S	
86-1967		Fajardo		Ports Authority	No		Spill	29-May-98
86-1989	UPR	Mayaguez		Recinto de Mayaguez	No			23-May-00
86-1990		Bayamon		Technical University College	No			
86-1991	Estacion Experimental	San Juan		UPR	No		Ust Removal	10-Nov-99
86-2001		Humacao		Esso Standard Oil Co.	No		Ust Removal	11-Aug-99
86-2004	Asfalto del Oeste	Hormigueros	Carr. 809 Km. 8.2 San Romualdo	Asfalto del Oeste, Inc.	No		Closure Report	24-Jan-00

ACTIVE SITES LUST LIST

Third Quarter 2010

UST ID	NAME	CITY	ADDRESS	OWNER	RELEASED	DT-RELEASED	HOWKNOWN	DTKNOWN
87-0004	Signal Caribe	Trujillo Alto	Carr 848 km 1.6	Compañía de Fomento Industrial	No		Spill	21-Nov-95
87-0008	Freddie Hernandez	Moca		Esso Standard Oil Co.	No		Ust Removal	
88-0006	Texaco 334	San Juan	Ave. Escorial/Roosevelt	Texaco-Chevron	No		Free Product	1-May-07
88-0009	Hermanos Torres Perez	Juana Diaz	Carr. 1 Km. 116.2	Hermanos Torres Perez, Inc.	No		Ust Removal	
88-0010	Danossa Caribbean	Bayamon	Parque Industrial Luchetti	DanossaCaribbean	No		Ust Removal	17-Mar-93
88-0012		Arecibo	Zeno Gandia Industrial Park, Carr 129	Shell/ Kayser- Roth	No		Spill	27-Jul-98
88-0039	Municipal Public Work	Cataño		Municipal Public Work	No			
88-0106	Obras Publicas	Patillas	Calle Muñoz Rivera Final	Municipio de Patillas	No		Ust Removal	
88-0107	Obras Publicas Municipal	San Juan	Ave. Kennedy Km 1.7	Municipio de San Juan	No			
89-0018	Mayaguez Tops	Mayaguez	Carr 2, Mayaguez Mall	PR Telephone Company	No			
89-0041	PR Telephone Company	Patillas	Carr. # 3 km.124.8 Bo. Pueblo	PR Telephone Company	No		Ust Removal	6-Dec-99
89-0049	Estacion Remoto	Ponce	Carr. 14 Km. 7.5	PR Telephone Company	No		Product in Well	6-Dec-99
89-0058	Naranja Remoto	Moca	Carr. 495 Km. 5.3	PR Telephone Company	No		Product in Well	6-Dec-99
89-0062	Sabana Grande Co.	Sabana Grande	Calle 65 Inf. Esq. Dr. F. Tio	Puerto Rico Telephone Co.	No		Closure Activities	29-Mar-00
89-0077	PRTC	Guaynabo	Ave. Roosevelt 1513	Sistema Caparra	No		Closure Report	
89-0079	Fajardo Celular	Fajardo	Carr. 3 Int. 985 Bo. Quebrada	PR Telephone Company	No		High Concentration	25-Feb-00
89-0083	Carraizo RSB	Trujillo Alto	Carr. 843 Km. 4.5 Bo. Carraizo	PR Telephone Company	No		Ust Removal	
89-0086	PRTC/Estacion Remoto	Trujillo Alto	Calle Aniceto Diaz Urb. Round Hills	PR Telephone Company	No		Closure	14-Oct-97
89-0087	P.R. Telephone	Carolina	Carr. 853 Km. 7.7 Bo. Barrazas	Puerto Rico Telephone Co.	No		Ust Removal	10-Oct-96
89-0090		San Juan		PR Telephone Company	No			
89-0107	PR Telephone Company	Bayamon		PR Telephone Company	No		High Concentration	
89-0109		Bayamon		PR Telephone Company	No		Closure Report	22-Aug-94
89-0130	Pajuil	Hatillo	Carr. 130 Km. 5 Sector Buena Vista	PR Telephone Company	No		High Concentration	12-Aug-94

ACTIVE SITES LUST LIST

Third Quarter 2010

UST ID	NAME	CITY	ADDRESS	OWNER	RELEASED	DT-RELEASED	HOWKNOWN	DTKNOWN
89-0148	Garaje Central	Utado	La Playita 63	Roberto Rivera Vidal	No		Ust Removal	
89-0150	Carolina Regional Hosp.	Carolina	Carr. 3 km 8.3 / Ave 65 Inf.	Public Building Authority	No		Closure Report	8-Jun-94
89-0152		Bayamon		Dept. Obras Publicas	No		Ust Removal	
89-0154	Obras Publicas	Añasco	Carr. 402	Municipio de Añasco	No		Ust Removal	
89-0165	Obras Publicas Municipal	Comerio	Bo. Piñas Carr. 755 km. 0.5	Municipio de Comerio	No		Product in Well	
89-0175	Gulf	Fajardo		Caribbean Petroleum Corp.	No		Well Inspection	19-Oct-99
89-0178		Moca	Carr. 111 Km 4.5, Bo. Pueblo	Esso Standard Oil Co.	No		High Concentration	22-May-95
89-0192	Trujillo Alto C.O.	Trujillo Alto	Carr. 846 km 1.5: Las Cuevas	PR Telephone Company	No		Ust Removal	16-Dec-97
90-0016		Hato Rey	Plaza Las Americas	Sears	No		Spill	4-Nov-00
90-0019	Best S/S	Cataño			No		Closure	8-Jun-95
90-0032	Magnolia Service Sta.	Bayamón	Calle Esquina 15 Magnolia	Santa Paula Oil Corp.	No			5-Feb-98
90-0035	Gulf 399	San Juan	Calle Loiza Esq. Los Baños	Caribbean Petroleum Corp.	No			17-Feb-95
90-0046	El regreso S/S	Añasco	Carr. 109 km 8.2	Francisco Lebron	No		Ust Removal	25-Oct-04
90-0048	La Finquita S/S	Las Piedras	Carr. 198 km 21.9	Angel L / Rosario Santiago	No		High Concentration	21-Nov-95
90-0061	Hospital Presbiteriano	Santurce	Ave. Ashford 1451	Hospital Presbiteriano Ashford	No		Product in Well	25-Apr-94
90-0077	Cerro Gordo S/S	San Lorenzo	Carr. 916 Km. 1.0	Pedro Montañez	No		Ust Removal	9-Nov-95
90-0080	Hospital Matilde Brenes	Bayamon	Calle J-9 Extención Hermanas Davila	Hospital Matilde Brenes	No		Closure Report	21-Nov-95
90-0104	Perez S/S	Lajas	Carr. 101 Km. 6.0	Nicolás Pérez	No			17-Aug-98
91-0032		Ponce		Hospital Dr. Pila	No			
91-0040		Bayamon	Carr. 831 Lomas Verdes	CIGTO/ Caguas San Juan Investme	No		Ust Removal	
91-0048	Gasolinas Cocui-CITGO	Carolina	Ruta Estatal 887 km 2	Gasolinas Coqui	No		Ust Removal	
91-0056	Gasolinas Puerto Rico 14	Trujillo Alto	Expreso Trujillo Alto y Park Gardens	Gasolinas Puerto Rico	No		Closure Report	13-Jun-01
91-0067	GPR 1012	San Juan	Ave. Jesus T pinero No 263 Hato Rey	GPR	No		Free Product	9-Mar-04

ACTIVE SITES LUST LIST

Third Quarter 2010

UST ID	NAME	CITY	ADDRESS	OWNER	RELEASED	DT-RELEASED	HOWKNOWN	DTKNOWN
91-0068		Toa Baja	Levittown	Gasolinas Puerto Rico	No		Closure Report	26-Jun-01
91-0069A	GPR-1109	CAROLINA	AVE GALICIA ESQ C/11	GPR	No		Free Product	18-Feb-04
91-0074	GPR-3111	Bayamon	Comerio St. Corner C121 Urb Forest Hills	GPR	No		Free Product	9-Mar-04
91-0076	GPR	Humacao	CARR 3 KM 76.4	GPR	No		Free Product	25-Mar-04
91-0078	FERNANDEZ JUNCOS S/S	SAN JUAN	AVE. FERNANDEZ JUNCOS #1104	ELSA DELGADO	No		Product in Well	6-Aug-99
91-0084	GPR 3009	Carolina	Carr 883 Bo San Anton	Total Petroleum	No		Soil Contamination	4/1/2005
91-0095	Eng. Jorge L. Bonhin	Isabela	Carr 2 km 110.1	Isla Petroleum/ Hauger Marth	No		Ust Removal	1-Dec-00
91-0101	GPR-1302	SABANA GRAN	CARR 2 KM 215.4	GPR	No		Free Product	25-Feb-04
91-0110	Ruiz Servicerter	Rincon	Carr 115 Km 11.7	Ruiz Servicerter	No		Closure Report	21-Jul-99
91-0125	GPR 5232	Trujillo Alto	Carr. 181 Km. 10.9 Bo. Quebrada Negro	Gasolinas Puerto Rico	No		Ust Removal	4-Nov-00
91-0131	GPR- 1291	Ponce	Carr #1 km 125.5 Ponce By Pass	Gasolinas Puerto Rico	No		Ust Removal	30-Sep-96
91-0132	Manuel Agosto S/S (5403)	Fajardo	Carr 3 km 51.6	Gasolinas Puerto Rico	No			1-Dec-97
91-0133	G.P.R. 1239	COAMO	CARR. 153 KM. 12.1	GASOLINAS DE PUERTO RICO	No			5-May-95
91-0134	Humacao s/s	Humacao	Carr 3 km 85.8	Antonio Perez	No			23-Apr-99
91-0137	Gasolinas Puerto Rico	Rio Piedras	Rio Piedras	Gasolinas Puerto Rico	No		Closure Report	30-Aug-99
91-0167	Remoto macana	Yabucoa	Carr 902 km 3.3	Telefonica de Puerto Rico	No		Ust Removal	12-Aug-94
91-0197	EL Palmar S/S 685	Aguadilla	Carr 111 km 2.6	Texaco Puerto Rico	No		Closure Report	30-Jul-99
91-0198	Pedro Torres	Maunabo	Carr 759 km 2.6	Pedro Julio Torres	No		Spill	
91-0211	Esso Standard Oil Company	Vega Alta	Carr. 2 KM. 29.1 Bo. Espinosa	ESSO-Gulf # 326	No		Ust Removal	29-Apr-94
91-0227	Shell 3735	San Lorenzo	Calle Jose De Diego 111	Shell	No		Spill	20-Jun-00
91-0251	Ballester Hermanos	Cataño	Carr.869 Zona Industrial Bo. Palmas	Ballester Hermanos Inc.	No		Ust Removal	1-Feb-98
91-0277	Shell 804096	Ponce	Calle Mayor Cantera	Shell	No		Closure Report	4/1/2005
91-0294		Barceloneta		Gulf	No		Monitoring Act.	12-Sep-91

ACTIVE SITES LUST LIST

Third Quarter 2010

UST ID	NAME	CITY	ADDRESS	OWNER	RELEASED	DT-RELEASED	HOWKNOWN	DTKNOWN
91-0308		Cataño		Porths Authority	No		Closure Report	6-Dec-99
91-0348		Toa Baja	Carr. 863 km 0.1. Candelaria	Antonio de Jesus	No		Loss Inspection	12-Mar-99
91-0349	Best S/S	Bayamon		Antonio de Jesus/GEL	No		Closure Report	
91-0356	Oficina Central Telefonica	Aibonito	Calle-Jeronimo Martinez 53	Oficina Central Telefonica	No		Ust Removal	9-Aug-95
91-0390	Ramon Acosta	San Juan	Carr. 65 de Infanteria km 6.1	Gasolinas P.R.	No		Closure	23-Apr-98
91-0395	GPR #1242	Moca	Carr. 111 Km. 8.4	Gasolinas Puerto Rico	No		Closure (High Values)	25-May-99
92-0007		Humacao		Betterroads Asphalt	No		Product Found on MW	
92-0008	Gulf S/S #301	Rio Piedras	Ave. Barbosa #620	Caribbean Petroleum Corp.	No		Vapors on MW	29-Aug-96
92-0012	Gulf #334	Corozal	Carr. 18 km. 1.6 Bo. Cibuco	Caribbean Petroleum Corp.	No		Spill/ Prod. on Well	31-Jul-00
92-0035	PRTC/ REMOTO VII	Guaynabo	Carr. 1 KM. 19.1	PR Telephone Co	No		Ust Removal	2-Jun-99
92-0113		Adjuntas	Carr. 135 Int. 129	Sepulveda, Nicasio	No		Closure Report	22-Nov-00
92-0121	Valines Ind. Laundry	San Juan	Bo. Obrero, Santurce	Valines, John	No		Closure	
92-0126		Bayamon	Carr. 174 km 1.7	Caribbean Petroleum Corp.	No		Closure Activities	5-Mar-95
92-0128	Guardia Nacional	Salinas	Carr. 1	Guardia Nacional	No		Ust Removal	30-Nov-94
93-0007	Hospital de Guayama	Guayama	Urb. La Hacienda, Ave Principal		No		Closure	
93-0012	Arecibo Regional Hospital	Arecibo		Arecibo Regional Hospital	No		Closure (High Values)	20-Jul-98
93-0052	Juana Diaz Training Site	Juana Diaz	Fort Allen, Edificio 222	PR Army National Guard	No		Ust Removal	22-May-00
93-0054	Garaje Rtollano	Hatillo	Carr. 2 km 88.2 / Bo. Pueblo	Francisco Riollano Cabrera	No		Site Assessment	15-Jun-94
93-0064	Juan Delgado Belancourt	Gurabo	Carr. 189 km 4.1	Navarro S/S	No		Ust Removal	28-Jun-94
93-0066	Aut. Edificios Publicos	Aguadilla	Carr. 458 Km. 2	Autoridad Edificios Publicos	No		Closure Report	7-Feb-00
93-0071		San German		Former Service Station	No		Ust Removal	17-Oct-97
93-0085	Gulf	Canovanas		Caribbean Petroleum Corp.	No		Closure Report	30-Apr-01
93-0088	Esso S/S #2P-187	San Juan	Ave. Lomas Verdes Plaza Olmedo	Esso Standard Oil Co.	No		Ust Removal	24-Feb-98

ACTIVE SITES LUST LIST

Third Quarter 2010

UST ID	NAME	CITY	ADDRESS	OWNER	RELEASED	DT-RELEASED	HOWKNOWN	DTKNOWN
93-0090		Guayanilla		Shell	No			12-May-00
94-0006		Juana Diaz	Fort Allen Training Site DMS-9	P.R. National Guard	No		Closure Report	21-Jun-94
94-0066	Loiza Expressway	Carolina		Loiza Expressway	No		Closure Report	31-May-01
94-0089	Ing. Samuel Aldarondo	Hato Rey	Ave. Ponce de León #252	Citiibank, N.A.	No		Tank Closure	20-Sep-99
94-0091	Citiibank-Bayamon	Bayamon	Carr. 2 km 11.2	Citiibank	No		Closure Report	30-Sep-99
94-0093		San Juan		J.A.B. Cleaners	No		Closure Report	
94-0131	Tiendas La Gloria, Inc.	Mayaguez	Calle Ernesto Ramos Antonini 6 Oeste	Tiendas La Gloria, Inc.	No			
94-0152	CORCO	Peñuelas	Bo. Tallaboa	CORCO	No		Suspect Release	5-May-98
94-0158	Centers Disease Control	San Juan	Calle 2 Casia	US Public Health Service	No		Closure Report	
94-0162	San Juan Gas Company	San Juan	Ave Expreso Marginal Sur / Miramar	San Juan Gas Company	No		Ust Replacement	24-May-99
94-0163	Jose Rivera	Toa Alta	Carr. 165 km 5.7	Rivera S/S	No		Free Product	19-Aug-94
94-0170	Corp. Sublistatica	Isabela	Carr. 112 km. 2.3	Compañía Fomento Industrial	No		Closure Report	
94-0171	Maaco (S-265-0-55)	Caguas	Carr. 1 km. 34.2 Bo. Bairoa	Compañía Fomento Industrial	No		Closure Report	25-Jun-99
94-0179	Holly Land, Inc.	Guaynabo	Carr. 833 km 4.7 / Guaraguao	Holly Land, Inc.	No		Closure Report	16-Sep-96
94-0194		Bayamon		Popular Bank	No		Ust Removal	8-Aug-96
94-0251	Antigua Base Naval	San Juan			No			7/29/2002
94-0255	Club Deportivo del Oeste	Cabo Rojo	Carr. 102 KM. 15.4 Bo. Joyuda	Club Deportivo del Oeste	No		Ust Removal	11/14/2002
94-0260	D & A Texaco	Trujillo Alto	Calle Muñoz Rivera #8	D & A Texaco	No		Ust Removal	19-Jun-00
94-0290	CDT. Dr. A. Oliveras Guerra	Rio Piedras	Calle 8 Esq. Calle 45, Parcelas Falu	Dpto. Obras Publicas de San Juan	No		Ust Removal	
94-0291	CDT. Dr. Jose S. Belaval	Rio Piedras	Ave. Borinquen Esq. Calle Nin	Dpto. Obras Publicas de San Juan	No		Ust Removal	14-Dec-00
94-0293	Com. Social Antiliana	San Juan	Ave. 65 Infantería km 3.4	Municipio de San Juan	No		Ust Removal	
94-0294	Obras Públicas y Ambiente	Rio Piedras	Ave. De Diego al lado de la AMA	Ofic. Adm. Dept. De Salud Municipal	No		Ust Removal	23-May-00
95-0012	Best Gas	Aguacilla	Carr. 2 Km. 123.4	Best Gas	No		Film in MW	

ACTIVE SITES LUST LIST

Third Quarter 2010

UST ID	NAME	CITY	ADDRESS	OWNER	RELEASED	DT-RELEASED	HOWKNOWN	DTKNOWN
95-0015	Toa Baja S/S	Toa Baja	Carr. 865 Km. 0.2	American Petroleum	No		Closure Report	20-Dec-99
95-0043		Carolina	Carolina	BMA	No		Closure Activities	
95-0044	Asda	Guanica			No		Closure Activities	
95-0046	Asda-Patillas	Patillas	Carr. 3 km. 124.3/Felicita	Asda	No		Spill	15-Jul-98
95-0053	Carcel Guayama	Guayama	Carr. 3 km. 143.6	Departamento de Correccion	No		UST removal	1-Jul-02
95-0067	Jorge Castrodad	Cidra	Carr. 172 km. 5.8 Bo. Cafaboncito	Jorge Castrodad	No		Oil Spill	1-Feb-92
96-0004	ASDA	Morovis	Carr. 155 Km. 14.6	Centro Maquinarias ASDA	No			7-Aug-01
96-0009	ASDA- Las Piedras	Las Piedras	Carr # 189 Km 20.4	ASDA	No		Closure Activities	6-Feb-97
96-0011	ASDA- Naranjito	Naranjito	Carr 152	ASDA	No		Ust Removal	
96-0048	Sears Roebuck of P.R.	Bayamon		Sears Roebuck of P.R.	No		Closure Report	1-Oct-97
96-0051	Pep Boys	Bayamon		Pep Boys	No		Closure (High Values)	16-Feb-00
96-0055	Jose M. Rodriguez	Caguas	Calle Betances Esq. Modesto Soler	Café Crema	No		Closure (High Values)	6-Dec-99
96-0058	Garaje Ricky	Culebra	Calle Pedro Marquez 3		No		Ust Removal	12-Feb-01
96-0064		San Juan		La Fondita de Jesus	No		Ust Removal	19-Jun-93
96-0068	Health Department	Rio Piedras	Edificio A, Oficina Central	Health Department	No		Ust Removal	31-Mar-98
97-0002	Caribe	San Juan	Avenida C Zona Portuaria	Caribe	No		Free Product	29-Mar-04
97-0011	Citgo La Muda	Lares	Carr 111 Ramal 26.8	Santa Paula Oil Corp.	No		Surface sheen	Sep-04
97-0014	Gasolinera Mmininos	Corozal	Carr. 568 km. 22.8 Barrio Cuchillas	F-élix Berríos	No		Ust Removal	24-Apr-98
97-0031	Municipio de Dorado	Dorado	Obras Publicas	Obras Publicas	No		Ust Removal	3-Dec-01
97-0035	Baskin Robbins	Caguas	Centro Comercial Bairoa	Wometco de Puerto Rico	No		Ust Removal	4-Nov-00
98-0001	Rafael Hernandez Airport	Aguadilla		Rafael Hernandez Airport	No		Closure	12-Feb-99
98-0007	Metropolitan Bus Authority	San Juan		Former AMA Facility	No		Ust Removal	15-Feb-00
98-0030	Microsoft	Humacao	Carr. 3 Km. 77.8	Compañía Fomento Industrial	No		Ust Removal	18-Jun-01

ACTIVE SITES LUST LIST

Third Quarter 2010

UST ID	NAME	CITY	ADDRESS	OWNER	RELEASED	DT-RELEASED	HOWKNOWN	DTKNOWN
98-0038	Aldides Flores	Canovanas	Calle Palmer	Aldides Flores	No		Ust Removal	
98-0039	Antigua Base Aerea Ramey	Aguadilla	Aguadilla	Former Publics Works Area	No		Ust Removal	18-Jan-02
98-0041	Gilberto Mejias	Juana Diaz	Carr. 52/Juana Diaz Toll Plaza	Autoridad Carreteras y Transportación	No		Ust Removal	24-May-99
98-0043	Gilberto Mejias	Sailinas	Carr. 52/Sailinas Toll Plaza	Autoridad Carreteras y Transportación	No		Closure	1-Apr-92
98-0053	Control Specialties	Ponce	Carr. 591 Km. 5.7	Compañía Fomento Industrial	No		Closure	31-Mar-93
98-0060	Frank Motors	Carolina	Esq. Calle San Marcos	Frank's Motors	No		Ust Removal	23-Aug-95
98-0066	Ponce Dairy	Ponce	Carr 1 Pou Blvd.	Ponce Dairy	No		Closure Report	16-May-95
98-0069	Aut. Carreteras	Bayamon	Carr. 2 Santa Rosa	Periferal norte PR 8855	No		Ust Removal	
98-0105	Cocina Central C. Medico	San Juan	Cocina Central Centro Medico	ASEM- Centro Medico	No		Closure Activities	
98-0115	Municipio de Carolina	Caguas	Carr. 1 km. 37.0	Consolidated Mall	No		High Values	27-Apr-95
98-0116	Defensa Civil Caguas	Caguas	Brasil #1 Urb. Bunker	Defensa Civil	No		Ust Removal	
98-0128	Charneco S/S	San Juan	Ave. Ponce de Leon	Autoridad de Carreteras	No		Ust Removal	27-Oct-04
98-0146	Hosp. Regional Ponce	Ponce	Carr 14 km 4.0	Departamento de Salud	No		Ust Removal	
98-0149	CDT- Cataño	Cataño	Ave. Las Nereidas	Departamento de Salud	No		Vapors	2-Aug-95
99-0028	Café Valencia	Río Piedras	Ave. Muñoz Rivera Int. Ave. Los Mirtos	Café Valencia	No		Ust Removal	16-May-95
99-0058	Hospital Siquiatrico	San Juan	Centro Medico	Administracion Servicios de Salud	No		Ust Removal	3-Jun-99
99-0065	PRIDCO	Arecibo	Carr. 2 km. 66.5 Int. 861	Arecibo Factor Ward	No		Ust Removal	23-Jan-03
99-0071	Best Western Hotel Pierre	Santurce	Ave. De Diego #. 105	Best Western Hotel Pierre	No		Ust Removal	20-Dec-02

INACTIVE SITES LUST LIST

Third Quarter 2010

JUST ID	NAME	CITY	ADDRESS	OWNER	RELEASED	DT-RELEASED	HOWKNOWN	DTKNOWN
00-0008	Former Ramey Air Force Base	Aguadilla	U.S. Naval Station Roosevelt Roads	Building # 561 Ramey AFB	Yes	14-Jan-04	Ust Removal	30-Jan-96
00-0016	Building 445 & 449	San Juan	Parada 71/2 San Juan	Naval Reservation	Yes	14-Mar-02	Closure Report	21-Nov-95
00-0020	Palmas del Mar	Humacao	Varadero Palmas del Mar	Palmas del Mar	Yes	17-Jul-03	Ust Removal	
00-0038	Garaje Isla Verde, Inc.	Carolina	Marginal Baldorioty de Castro Carr.1 KM10.3	Garaje Isla Verde, Inc.	Yes	11-Jun-03	Ust Removal	
01-0016	Foos And Drug	San Juan	Ave. Fernandez Juncos	Food And Drug	Yes	9-Apr-03	Ust Removal	
86-0006	Faulding Puerto Rico	Aguadilla	1071 Paralel Road Ramey	Faulding Puerto Rico	Yes	10-Dec-07	Product in Well	3-Sep-99
86-0043	Flav-o-Rich	Bayamon	Carr. 174 km 2.2 Millias Industrial	Flav-o-Rich	Yes	16-Jan-96	Ust Removal	3-Jul-97
86-0044	Building 615	Guaynabo	Carr 28 Fort Buchanan	US Army/Amsa 161 gusar 751/usa	Yes	5-May-08	Product in Well	2-Feb-01
86-0044	Building 138	Guaynabo	Carr 28 Fort Buchanan	US Army/Amsa 161 gusar 751/usa	Yes	26-Jul-07	Product in Well	19-Jan-99
86-0044a	Building 376	Guaynabo	Carr 28 Fort Buchanan	US Army/Amsa 161 gusar 751/usa	Yes	17-May-01	Closure Report	30-Dec-99
86-0047	Chelsea Lab. Caribe Inc.	Bayamon	Calle 60 E Millillas Industrial Park	Chelsea Lab. Caribe Inc.	Yes	24-Jun-97	Closure Report	30-Oct-94
86-0048	Shell #804690	Mayaguez	Zona Portuaria	Shell Company (P.R.) Limited	Yes	21-Nov-03	Closure Report	20-Aug-99
86-0057	Central Roig	Yabucoa	Carr. 3 km 96.2 Juan Martin	Corporacion Azucarera de PR	Yes	5-Aug-98		6-Dec-99
86-0058	Squibb	Humacao	Humacao	Squibb	Yes	15-Sep-97		25-Oct-95
86-0061	Pampcor	Las Piedras	Montones	Pampcor, Inc.	Yes	22-May-95	Product on Well	
86-0117	American Industrial Co	Santurce	Carr 1262 Corchado Santurce	Caribbean Petroleum Corp	Yes	1-Mar-90	Closure Activities	
86-0119	Ferrer Art Studio	Rio Piedras	Cupey	Caribbean Petroleum Corp	Yes	28-Sep-06	Product in Well	7-Jun-01
86-0122	Maxter Mix	Cataño	Calle "C" Zona Portuaria	Gulf	Yes	22-May-89	Unknown	13-Apr-98
86-0126	Fac. #54233000b	Rio Piedras	Calle 29 Simon Madera	Chevron USA, Inc.	Yes	24-Apr-96		
86-0138	Kane Caribbean	Bayamon	Hato Tejas	Gulf	Yes	1-Apr-92		26-Dec-01
86-0140	7-up Bottling	Cayey	Carr #1 km 49.5	Gulf-Chevron	Yes	15-Jun-89	Tank Removal	15-Sep-93
86-0142	Chevron Warehouse	Bayamón	Carr. 28 Km. 2.1	Chevron	Yes	13-Feb-95		16-Sep-96
86-0145	Sand & Gravel	Trujillo Alto	Trujillo Alto Expressway	Gulf-Chevron	Yes	14-Feb-95	Closure Report	10-Sep-01
86-0152	Metro Waste Disposal	San Juan	Zona Industrial Juana Matos	Metro Waste Disposal	Yes	15-Feb-95	Product in Well	1-Oct-98
86-0158	Firestone Int.	Puerto Nuevo	Mario Julia Industrial Park	Gulf-Chevron	Yes	16-Feb-95	Closure Report	30-Sep-94
86-0163	Gulf #142	Rio Piedras	Sabana Abajo	Gulf-Chevron	Yes	17-Feb-95		
86-0164	Gulf #143	Rio Piedras	Carr 845 km 0.2	Gulf-Chevron	Yes	18-Feb-95	Ust Removal	
86-0165	Gulf #144	Hato Rey	Ave. Barbosa & Quisqueya	Gulf-Chevron	Yes	19-Feb-95	Ust Removal	8-Mar-91
86-0168	Gulf #147	Caguas	Carr. 156 Km. 57.7	Caribbean Petroleum Corp.	Yes	20-Feb-95	Product in Well	
86-0169	Domenech Gulf Plaza #148	Hato Rey	Ave Domenech Esq. Sergio Cuevas	Caribbean Petroleum Corp	Yes	21-Feb-95	Ust Removal	12-Feb-99

INACTIVE SITES LUST LIST

Third Quarter 2010

JUST ID	NAME	CITY	ADDRESS	OWNER	RELEASED	DT-RELEASED	HOWKNOWN	DTKNOWN
86-0174	Guif #154	Jayuya	Carr. 154 Km. 0.1	Caribbean Petroleum	Yes	22-Feb-95		20-Jan-00
86-0179	Guif #160	Mayaguez	Carr. 2 Urb. Sultana	Caribbean Petroleum Corp	Yes	23-Feb-95	Integrity Test	
86-0184	Guif #165	Aguadilla	Carr. 2 Km. 129.2	Caribbean Petroleum Corp.	Yes	24-Feb-95	Closure Report	21-Aug-00
86-0193		Bayamon	Calle 167 La Paz	Gulf-Chevron	Yes	25-Feb-95	Ust Removal	
86-0195	Guif #177	Caguas	Carr 189 km 153.3	Caribbean Petroleum Corp.	Yes	26-Feb-95	Ust Removal	12-Jun-94
86-0198	Chevron USA	Vega Baja	Carr 2 & 155	Caribbean Petroleum Corp.	Yes	27-Feb-95		11-Dec-97
86-0204	Guif # 602 (Antes #186)	Caguas	Carr 189 km 0.6	Gulf-Chevron	Yes	28-Feb-95		6-Sep-94
86-0210	Guif #192	Canovanas	Carr 3 km 18.1	Gulf-Chevron	Yes	1-Mar-95	Ust Removal	
86-0211	Guif #193	Ponce	Calle Virgilio Blaggi& Ave Las Americas	Caribbean Petroleum Corp.	Yes	2-Mar-95		23-Oct-97
86-0214	Guif # 196	Caguas	Carr 1 km 41.6	Gulf-Chevron	Yes	3-Mar-95	Product in Well	
86-0216	Guif #199	Bayamon	Carr 2 km 14.2	Caribbean Petroleum Corp.	Yes	4-Mar-95		18-Oct-95
86-0217	Guif #429	Gidra	Carr. 172 km 128	Gulf-Chevron	Yes	5-Mar-95		14-Apr-00
86-0224	Guif 436	San Juan	Calle Tapia Esq. Eduardo Conde	Caribbean Petroleum Corp	Yes	6-Mar-95	Ust Removal	15-Apr-99
86-0227	Guif #439	Ponce	Calle Villa	Caribbean Petroleum Corp.	Yes	7-Mar-95	Suspect Release	
86-0230	Alfonso Diaz (Shell) 3948	Trujillo Alto	Expreso Trujillo Alto	Gulf-Chevron	Yes	8-Mar-95	Ust Removal	
86-0239	Guif #001	Bayamon	Carr 107 & Calle La Paz	Gulf-Chevron	Yes	9-Mar-95		
86-0244	Guif #010	Rio Piedras	Calle 52 & 54 Rio Piedras	Gulf-Chevron	Yes	10-Mar-95	Closure Report	7-Jul-97
86-0246	Guif #012	Carolina	Carr 190 & Andalucia	Gulf-Chevron	Yes	11-Mar-95	Closure Report	2-Feb-93
86-0249	Guif #394	Rio Piedras	65TH Inf. & AveLopez Sicardo	Gulf-Chevron	Yes	12-Mar-95	Closure Report	11-Dec-98
86-0252	Guif #019	Carolina	65TH Inf km 9.7	Chevron USA/Gulf G-019-7	Yes	13-Mar-95		13-Jun-98
86-0254	Guif #023	Mayaguez	Calle Post 158 Norte	Caribbean Petroleum	Yes	14-Mar-95	Product in Well	
86-0275	Guif #054	Bayamón	Carr. 2 KM 9.5	Caribbean Petroleum Corp.	Yes	15-Mar-95	Ust Removal	22-Apr-97
86-0281	Guif #062	Isabela	Carr. 113 Km. 1.3	Caribbean Petroleum	Yes	16-Mar-95	Product in Well	13-Jul-01
86-0285	Guif #071	Guaynabo	Alcazar y Madrid	Caribbean Petroleum Corp.	Yes	17-Mar-95		28-Dec-01
86-0287	Guif #073	Fajardo	Carr. 3. Km. 43.5	Caribbean Petroleum Corporation	Yes	18-Mar-95		4-Mar-98
86-0293	Guif #084	Bayamon	Carr 2 km 15.0	Caribbean Petroleum Corp.	Yes	19-Mar-95	Closure Report	
86-0307	Guif #104	Barceloneta	Carr. # 2 & 140 km. 57.8 Cruce Dávila	Caribbean Petroleum Corp.	Yes	20-Mar-95	Product in Well	25-Oct-95
86-0317	Guif # 118	Guaynabo	Carr 20 Calle Baldirioly	Gulf-Chevron	Yes	21-Mar-95	Env. Assessment	29-Nov-01
86-0320	Guif #121	Mayaguez	Carr 2 km 156.3	Caribbean Petroleum Corp.	Yes	22-Mar-95	Env. Assessment	7/23/1997
86-0322	Guif #123	Hormigueros	Carr. 343 Km. 0.3	Gulf-Chevron	Yes	23-Mar-95	Ust Removal	14-Oct-97

INACTIVE SITES LUST LIST

Third Quarter 2010

JUST ID	NAME	CITY	ADDRESS	OWNER	RELEASED	DT-RELEASED	HOWKNOWN	DTKNOWN
86-0325	Gulf # 403	Hato Rey	Francia #503, Hato Rey	Gulf-Chevron	Yes	24-Mar-95	Tank Removal	3-Nov-94
86-0329	Gulf # 133	Carolina	Fragoso Villa Fontana	Gulf-Chevron	Yes	25-Mar-95	Ust Removal	
86-0333	Gulf #138	Carolina	Los Naranjales	Caribbean Petroleum Corp.	Yes	26-Mar-95		23-Jan-02
86-0335	Garaje Luisito (ex Gulf)	San Sebastian	Carr 445 km 4.7	Gulf-Chevron	Yes	27-Mar-95	High Concentration	10-Oct-01
86-0336	Gulf # 304	Puerto Nuevo	Carr 2 km 50 Ave Kennedy	Gulf-Chevron	Yes	28-Mar-95	Tank Removal	22-Dec-93
86-0339	Gulf 316	Las Piedras	Carr 31 km 14.8	Caribbean Petroleum Corp	Yes	29-Mar-95		16-Sep-96
86-0349	Gulf #342	Morovis	Carr 167 & 565 & 145	Caribbean Petroleum Corp.	Yes	30-Mar-95	Product in Well	
86-0353	Iris I. Martinez	Dorado	Doraville Calle 695 km 1.5	Gulf/Chevron/Suc. Ramon Roig	Yes	31-Mar-95	Ust Removal	12/Junio/2002
86-0357	Shell #3875	Guanica	Carr. 166 Km. 24.7	Shell Company (PR) LTD.	Yes	1-Apr-95		15-Jul-99
86-0368	Municipio de Carolina	Carolina	Calle 24	Gulf-Chevron	Yes	2-Apr-95	Ust Removal	23-Jun-99
86-0379	Gulf # 395	Guaynabo	Carr 20 km 9.2	Gulf-Chevron	Yes	3-Apr-95	Closure	
86-0380	Adalberto Luciano	Carolina	Carr 860 km 0.2 Rolling Hills	Gasolinas P. R.	Yes	4-Apr-95	Ust Removal	29-Jun-94
86-0384	Gulf #405	Ciales	Carr. 149 Km. 15.5	Gulf-Chevron	Yes	5-Apr-95		23-Jan-02
86-0401	GPR #2127	Bayamón	Calle Santa Rosa	Gasolinas Puerto Rico	Yes	6-Apr-95	Ust Removal	
86-0403	Gulf # 454	Aibonito	Carr. 162 Km. 5.1	Gulf-Chevron	Yes	7-Apr-95	Ust Removal	
86-0404	Gulf 456	San Juan	Ave. Fernández Juncos	Caribbean Petroleum Corp	Yes	8-Apr-95	Closure Report	10-Feb-00
86-0405	Sr. Jose Sanchez/Coqui	Caguas	Carr 189 km 1.7	Texaco	Yes	9-Apr-95		7-Dec-00
86-0407	Digital	San German	Carr 362 km 1.0 Front of Urb. El Convento	Digital Equipment Corp	Yes	10-Apr-95	Product on MW	5-Aug-97
86-0419	Palmas del Mar	Humacao	Carr. #3 km. 86.4	Palmas del Mar Resort	Yes	11-Apr-95	Product in soil / gw	31-Mar-94
86-0424	Correo Hato Rey	San Juan	585 Roosevelt BLVD	U.S. Postal Service	Yes	12-Apr-95	Product in Well	21-Jun-94
86-0447	Baxter	Maricao	Carr 357 km 0.8	Baxter Healthcare Corp	Yes	13-Apr-95	Closure Report	
86-0453	Sola Basic	Carolina	Lote 29 Parque Industrial	Mega Tran	Yes	14-Apr-95	Product /Closure	12-Jan-00
86-0579	Carlos R. Cordero	Manati	Carr 686 km 0.5	Schering Industrial Develop	Yes	15-Apr-95	Closure Report	29-Mar-99
86-0585	El Comandante	Canóvanas	Carr. 3 Km. 15.3	El Comandante	Yes	16-Apr-95	Spill Notification	5-Jun-97
86-0592	LOM Service Station	Rio Piedras	Carr. 1 Km. 13.5 Sector El Cinco	Tren Urbano	Yes	17-Apr-95	Product in Well	
86-0595	Holisum	Toa Baja	Carr 2 km 20.1	Holisum Bakers of PR	Yes	18-Apr-95	Ust Removal	4-May-94
86-0598	Warner Lambert Inc.	Vega Baja	Ruta 689 km 1.9	Warner Lambert Inc.	Yes	19-Apr-95	Free Product	28-May-99
86-0602	Shell #804568	Aguas Buenas	Carr 173 km 8.5	Shell Company (P.R.) Limited	Yes	20-Apr-95		16-Sep-96
86-0608	Shell #4436	Bayamon	Bayamon	Shell Company (P.R.) Limited	Yes	21-Apr-95	Product on Well	17-Aug-99
86-0612	Felix Miranda s/s	Bayamon	Carr. 167 km 18.5	Shell Company (P.R.) Limited	Yes	22-Apr-95		10-Aug-99

INACTIVE SITES LUST LIST

Third Quarter 2010

UST ID	NAME	CITY	ADDRESS	OWNER	RELEASED	DT-RELEASED	HOWKNOWN	DTKNOWN
86-0614	Shell #4589	Guaynabo	Carr 20 km 0.4	Shell Company (P.R.) Limited	Yes	23-Apr-95	Spill	26-Oct-99
86-0617	Shell #804525	Bayamon	Carr. 2 Km. 12.0	Shell Company (P.R.) Limited	Yes	24-Apr-95	Closure Report	21-Nov-95
86-0618	Shell Company (PR) LTD.	Dorado	Call Mendez Vigo # 274	Shell # 804932	Yes	25-Apr-95	Free Product	30-Jul-03
86-0625	Shell #804690	Guaynabo	Carr. 177 Km. 2.2 Los Filtros	Shell # 804690	Yes	26-Apr-95		
86-0627	Shell #3995	Humacao	Carr 3 km 82.2 Ext. Buxo	Shell Company (P.R.) Limited	Yes	27-Apr-95		
86-0628	Shell #804967	Rio Piedras	Ave 65 Infanteria esp. Calle Napoles	Shell Company (P.R.) Limited	Yes	28-Apr-95		14-Jan-99
86-0629	Shell #4770	San Juan	Viejo San Juan - Calle Comercio	Shell Company (P.R.) Limited	Yes	29-Apr-95		14-Sep-01
86-0636	Shell #4070	Mayaguez	Carr 2 km 148.7	Shell Company (P.R.) Limited	Yes	30-Apr-95	Monitoring Well	24-Mar-93
86-0638	Santiago S/S	Coamo	Carr. 14 Km. 31.7	José Santiago (Shell)	Yes	1-May-95		22-Sep-93
86-0643	Shell #804541	Corozal	Carr. 159 km. 12.1	Shell Company (PR) LTD.	Yes	2-May-95	Product on Well	21-Nov-95
86-0647	Shell #804428	Bayamon	Carr. 28 Km. 2	Shell Company (P.R.) Limited (Best)	Yes	3-May-95	Ust Removal	8/11/1999
86-0648	Shell #804517	Bayamón	Carr. 167 km. 9.6	Shell Company (PR) LTD.	Yes	4-May-95	Closure Report	
86-0650	Shell #4509	Bayamon	Carr 2 km 9.6	Shell Company (P.R.) Limited	Yes	5-May-95		
86-0652	Shell #4444	Bayamon	Ave Lomas Verdes	Shell Company (P.R.) Limited	Yes	6-May-95		10-Nov-93
86-0653	Shell #804363	Manatí	Carr.2 Km. 50.2	Shell Company (PR) LTD.	Yes	7-May-95		12-Jul-99
86-0660	Shell #804746	Rio Piedras	Muñoz Rivera #761	Shell Company (P.R.) Limited	Yes	8-May-95		25-Mar-92
86-0661	Shell # 804894	Caguas	Carr #1 km 27.5	Shell Company	Yes	9-May-95	Ust Removal	
86-0665	Shell #804215	Cabo Rojo	Salvador Brau (65	Shell Company (P.R.) Limited (Sit. 60)	Yes	10-May-95	Closure Activities	15-Dec-93
86-0667	Ex Shell (Luberas)	Yauco	Carr 376 Km 0.19	Shell Company (P.R.) Limited (Sit. 60)	Yes	11-May-95	Ust Removal	18-Junio-04
86-0685	Shell #4231	Cabo Rojo	Calle Carbonell 86	Shell Company (P.R.) Limited	Yes	12-May-95	Product in Well	5-Apr-93
86-0686	Shell #804037	Salinas	Carr PR-1 Km 92.0 Bo. Jueyes	Shell Company (PR) LTD.	Yes	13-May-95	Ust Removal	8-Aug-95
86-0689	Ex Shell 4339	Moca	Carr 420 km 1.1	Shell Company (PR) LTD.	Yes	14-May-95	Ust Removal	17-Aug-99
86-0697	Hertz Rent a Car	Carolina	Luis Muñoz Marin Airport	Shell Company (PR) LTD.	Yes	15-May-95	Closure Report	12-Dec-97
86-0700	Marine Management	San Juan	Zona Portuaria	Shell Company (P.R.) Limited	Yes	16-May-95	Ust Removal	29-Dec-99
86-0707	Shell 3987	Juncos	Carr 31 km 24.4	Shell Company (PR) LTD.	Yes	17-May-95	Closure Report	10-Jun-96
86-0711	Shell #804720	Carolina	Ave. Campo Rico	Shell Company (P.R.) Limited	Yes	18-May-95		17-Feb-95
86-0718	Seven Up	Bayamon	Carr. 177 Km. 8.3. Minillas	Seven-up	Yes	19-May-95		1-Nov-02
86-0723	Pedro Rodriguez	San Juan	Calle Quisqueya # 55	Quisqueya 155 S/S	Yes	20-May-95	Closure Report	22-Jun-99
86-0724	Gasolina Coqui	San Juan	Carr 176 km 7.2 Cupey	Jose SanChez	Yes	21-May-95	Ust Removal	
86-0747	PREPA	Barranquitas	Bo. La Vega Salida Orocovis	Autoridad Energia Electrica	Yes	22-May-95		

INACTIVE SITES LUST LIST

Third Quarter 2010

JUST ID	NAME	CITY	ADDRESS	OWNER	RELEASED	DT-RELEASED	HOWKNOWN	DTKNOWN
86-0749	Taller de Mecánica	Mayaguez	Carr. 2 km 149 Bo. El Mani	Autoridad Energia Electrica	Yes	23-May-95	Free Product	23-May-97
86-0752	Taller de Mecánica	Ponce	Ave Hostos 37	Autoridad Energia Electrica	Yes	24-May-95	Tightness Test	20-Sep-95
86-0753	Taller de Mecánica	Aguadilla	Calle Victoria	Autoridad Energia Electrica	Yes	25-May-95		15-Aug-94
86-0754	Taller de Mecánica	San German	Carr. 362 KM. 0.0	Autoridad Energia Electrica	Yes	26-May-95		29-Aug-00
86-0755	Taller de Mecánica	San Sebastian	Carr. 119 Salida Camuy	Autoridad Energia Electrica	Yes	27-May-95	Product in Well	1-Jan-98
86-0757	Taller de Mecánica	Arecibo	Ave San Rosado	Autoridad Energia Electrica	Yes	28-May-95		1-Sep-97
86-0758	Taller de Mecánica	Manati	Carr. 2 Calle Patriota	Autoridad Energia Electrica	Yes	29-May-95	Ust Removal	8-Jan-02
86-0759	Taller de Mecánica	Uttao	Carr 111 km 1.4	Autoridad Energia Electrica	Yes	30-May-95	Product in Well	17-Dec-99
86-0763	Taller de Mecánica	Vega Baja	Carr. 2 Km. 38.6	Autoridad Energia Electrica	Yes	31-May-95	Product in Well	
86-0764	Luis Muñoz Marin Airport	Carolina	Aeropuerto Luis Muñoz Marín	Operaciones Aereas	Yes	1-Jun-95	Closure	1-May-94
86-0767	Sistema de Riego	Lajas	Carr. 101 Km. 21.7	Autoridad Energia Electrica	Yes	2-Jun-95	Product in Well	
86-0769	Taller de Mecánica	Yauco	Calle Matlenzo	Autoridad Energia Electrica	Yes	3-Jun-95	Product in Well	21-Jun-94
86-0777	Ready Mix (Planta 8)	Bayamon	Carr 861 km 3	Shell Company (P.R.) Limited	Yes	4-Jun-95	Product in Well	16-Sep-96
86-0784	Hipodromo Antiguo	Rio Piedras	Ave. 65 de Infanteria	Shell Company (PR) LTD.	Yes	5-Jun-95	Ust Removal	
86-0796	Municipio de Fajardo	Fajardo	Obras Publicas Municipal	Shell Company (PR) LTD.	Yes	6-Jun-95	Suspect Release	7-Sep-99
86-0797	Municipio de Juncos	Juncos	Carr 185	Shell Company (PR) LTD.	Yes	7-Jun-95	Closure	23-Oct-98
86-0801	Verpas Products	Carolina	Carr. 887 Km. 9.0 Bo. Martín González	Shell Company (PR) LTD.	Yes	8-Jun-95	Vapors on MW	4-May-00
86-0830	Coop. Ganaderos de P. R.	Mayaguez	Carr. 2 Km. 157.8	Shell Company (P.R.) Limited	Yes	9-Jun-95	High Values	18-May-99
86-0842	Shell 3808	Lares	Carr 129 km 21.8 Callejones	Shell (Guif)	Yes	10-Jun-95		
86-0844	Shell 3212	Vega Baja	Carr 2 km 40.3 / Algarrobo	Shell Company (PR) LTD.	Yes	11-Jun-95	Product on MW S	9-Jun-95
86-0847	Shell 2968	Arecibo	Carr 2 km 74.4	Shell Company (PR) LTD.	Yes	12-Jun-95		
86-0849	Bahia S/S	Cataño	Ave Principal, Urb. Bahia	Shell Company (P.R.) Limited	Yes	13-Jun-95		
86-0854	Shell 1147	Camuy	Carr 2 km 115.1	Shell Company (PR) LTD.	Yes	14-Jun-95	Closure Report	22-Feb-96
86-0855	Shell 3301	Lares	Carr 11 km 1.5	Shell Company (PR) LTD.	Yes	15-Jun-95	Ust Removal	
86-0856	Cortes s/s	Isabela	Carr. 2 Km. 115.1	Victor Cortés	Yes	16-Jun-95	Closure Report	
86-0857	Shell 002011	Isabela	Carr 2 km 109	Rafael Cortés	Yes	17-Jun-95	Product in Well	
86-0859	Shell 2658	Toa Baja	Levitown	Shell Company (P.R.) Limited	Yes	18-Jun-95		7-May-90
86-0861	Shell 2240	Dorado	Calle Marginal	Shell Company (P.R.) Limited	Yes	19-Jun-95	Integrity Test	
86-0866	Remar Magic Corp.	Hato Rey	Plaza Las Americas	Shell Company (P.R.) Limited	Yes	20-Jun-95	Organic Vapors	16-Sep-96
86-0868	Shell # 1694	Rio Piedras	Ave. Central y Ave. De Diego	Shell Company	Yes	21-Jun-95	Ust Removal	12-Aug-99

INACTIVE SITES LUST LIST

Third Quarter 2010

JUST ID	NAME	CITY	ADDRESS	OWNER	RELEASED	DT-RELEASED	HOWKNOWN	DTKNOWN
86-0872	San Mateo S/S	Santurce	Ave. EduardoConde	Shell/Ricardo Rossello	Yes	22-Jun-95	Tank Closure	21-Nov-95
86-0874	Shell 01465	Hato Rey	Ave Barbosa Esq. Duarte	Shell Company (P.R.) Limited	Yes	23-Jun-95	Product in Well	9-Sep-02
86-0877	Shell S/S #0310	Santurce	Calle Labra Esq. Calle Nueva Palma	Shell Company (PR) LTD.	Yes	24-Jun-95	Product/UST Removal	
86-0878	Ex Shell (Oro Negro)	Toa Alta	Muñoz Rivera # 68	Shell Company (P.R.) Limited	Yes	25-Jun-95	Closure Report	
86-0880	Shell # 0841	Orocovis	Carr. 155 Km. 16.1	Shell Company (P.R.) Limited	Yes	26-Jun-95		1-Aug-95
86-0885	Shell #1937	Cabo Rojo	Carr. 103 Km. 5.5	Shell Company (P.R.) Limited	Yes	6/27/1995/16 abr 09	Ust Removal	20-Sep-99
86-0888	Manuel Santos	Moca	Calle Baldorioty & Barbosa	Shell Company (P.R.) Limited	Yes	28-Jun-95	Spill	21-Dec-98
86-0889	Shell	Mayaguez	Carr 102	Shell	Yes	29-Jun-95	Ust Removal	1-Apr-04
86-0891	Shell # 2267	Mayaguez	Carr. 102 Km. 2.6	Shell Company (PR) LTD.	Yes	30-Jun-95	Closure Report	23-Apr-93
86-0895	Shell # 710	Bayamon	Carr 2 km 8.9	Shell Company (PR) LTD.	Yes	1-Jul-95	Ust Removal	16-Mar-99
86-0896	Golden Hills	Dorado	Carr. 2 Km. 27.7	Carlos Santiago	Yes	2-Jul-95	Closure Report	18-Oct-94
86-0899	Shell 3778	Arecibo	Carr 2 Int. Pr. 10	Shell Company (P.R.) Limited	Yes	3-Jul-95	Product in Well	7-Jun-95
86-0902	Shell 2500	Cataño	Carr. 5 Km. 3.4	Shell Company (P.R.) Limited	Yes	4-Jul-95	L.D Activated	30-Nov-98
86-0909	Shell 3425	Hormigueros	Carr 2 km 164.4	Shell Company (PR) LTD.	Yes	5-Jul-95		5-Aug-98
86-0912	Shell	Cabo Rojo	Carr. 103 Km. 9.1	Caribbean Petroleum	Yes	6-Jul-95	Closure Report	
86-0913	Shell #2356	Mayaguez	Calle McKinley 157	Shell Company (PR) LTD.	Yes	7-Jul-95	Closure Report	
86-0914	Shell s/s 0132	Aguada	Calle Colon 150 Corner Marina	Shell Company (PR) LTD.	Yes	8-Jul-95		1-ene-04
86-0917	Shell # 3824	Aguadilla	Carr 467 km 1 Borinquen	Shell Company (PR) LTD.	Yes	9-Jul-95	High Values	
86-0918	Shell 477	Aguadilla	Carr. 115 Km. 5.6	Shell Company (P.R.) Limited	Yes	10-Jul-95	Ust Removal	15-Mar-95
86-0919	Shell 003239	Mayaguez	Calle McKinley 75	Shell Company (P.R.) Limited	Yes	11-Jul-95	Ust Removal	26-Sep-00
86-0928	Shell # 2550	Jayuya	Carr 144 km 1.9	Shell Company (P.R.) Limited	Yes	12-Jul-95	Product inWell	22-Dec-94
86-0929	Shell 0060	Mayaguez	Calle Post 217	Shell Company (P.R.) Limited	Yes	13-Jul-95	Ust Removal	15-Jun-98
86-0930	Shell 1856/Gulf	Lajas	Calle Union 128	Shell Company (P.R.) Limited	Yes	14-Jul-95	Ust Removal	
86-0933	Shell 205	Mayaguez	Calle Post 100	Shell Company (P.R.) Limited	Yes	15-Jul-95	Ust Removal	16-Sep-96
86-0938	ANRA Petroleum	San Juan	Ave. De Diego # 1155	ANRA Petroleum	Yes	16-Jul-95		
86-0942	Manuel Fuentes	Hato Rey	Ave Ponce de Leon, Esq. Alhambra	Shell Company (P.R.) Limited	Yes	17-Jul-95	Product in Well	23-Mar-98
86-0946	Shell S/S 002291	Santurce	Calle Aponite 140	Shell Company (P.R.) Limited	Yes	18-Jul-95	Closure report	
86-0949	Shell # 0337	Santurce	Calle Loiza Esq.Santa Cecilia	Shell Company (P.R.) Limited	Yes	19-Jul-95	Ust Removal	3-Nov-98
86-0954	Hector Lavergne	Caguas	Ave 1 Degatau, Bornesville Heights	Shell Company (P.R.) Limited	Yes	20-Jul-95		29-Oct-01
86-0956	Shell 0302	Santurce	Santurce	Shell Company (P.R.) Limited	Yes	21-Jul-95	Product in Well	1-Apr-03

INACTIVE SITES LUST LIST

Third Quarter 2010

UST ID	NAME	CITY	ADDRESS	OWNER	RELEASED	DT-RELEASED	HOWKNOWN	DTKNOWN
86-0958	Shell 3140	Bayamon	Ave. Lomas Verdes Esq. Calle Nogal	Shell Company (P.R.) Limited	Yes	22-Jul-95	Ust Removal	13-Oct-98
86-0960		San Juan		Shell Company (P.R.) Limited	Yes	23-Jul-95		9-Dec-02
86-0963	Bayamar SIS	San Juan	Ave. Muñoz Rivera	Shell Company (P.R.) Limited	Yes	24-Jul-95	Closure Activities	5-Aug-96
86-0967	Shell 0019	San Juan	Parada 26 Ave Ponce de Leon 1910	Shell Company (P.R.) Limited	Yes	25-Jul-95	Product in Well	
86-0968		Guayama		Shell Company (P.R.) Limited	Yes	26-Jul-95	Ust Removal	
86-0970	Shell 1350	Arroyo	Carr. 3 Km. 30.4	Shell Company (PR) LTD.	Yes	27-Jul-95		
86-0971	Shell	Carolina	Ave Sanchez Osorio	Shell Company (P.R.) Limited	Yes	28-Jul-95	Product in Well	25-Aug-95
86-0974	Shell 252 (Stgo Perez)	Fajardo	General Valero 252	Shell Company (P.R.) Limited	Yes	29-Jul-95	Ust Removal	25-Aug-95
86-0977	Cleofe Rivera	Juncos	Carr. 189 km 13.2	Shell Company (P.R.) Limited	Yes	30-Jul-95	Closure (High Value)	5-Mar-96
86-0983	Francisco Velez	Carolina	Ave Monserrate & Calle 435 Villa Carolina	Shell Company (P.R.) Limited	Yes	31-Jul-95	Product in Well	21-Nov-95
86-0984		Carolina	Calle Arzuaga 151	Shell Company (P.R.) Limited	Yes	1-Aug-95		25-Oct-95
86-0988	Ex-Shell #2429	Rio Grande	Carr. 3 Km. 23.7	Shell Company	Yes	2-Aug-95	Ust Removal	
86-0992	Shell # 299	Albionito	Carr. 14 Km. 46.6 Bo. Asomante	Shell Company	Yes	3-Aug-95	Ust Removal	18-Jul-95
86-0997		Bayamon	Ave Los Dominicos	Shell Company (P.R.) Limited	Yes	4-Aug-95	Closure Activities	18-Aug-95
86-0999	Juan R. Quiñones	Bayamon	Carr 168 Centro Comercial Riverview	Shell Company (P.R.) Limited	Yes	5-Aug-95	Integrity Test	6-Jun-00
86-1001	Shell #804681	Morovis	Carr. 155 Km. 55.1 Bo. Barahona	Shell Company (PR) LTD.	Yes	6-Aug-95	Leak Detector	21-Nov-95
86-1003	Shell 2321	Guaynabo	Guaynabo	Shell Company (P.R.) Limited	Yes	7-Aug-95		17-Oct-00
86-1005	Shell #1112	Bayamon	Carr 2 km 13.9	Shell Company (P.R.) Limited	Yes	8-Aug-95	Ust Removal	9-Jan-92
86-1008	Rafael Murati	Bayamon	Comerio & Ave Hnos.Davila Urb S. Fernando	Shell Company (P.R.) Limited	Yes	9-Aug-95	Ust Removal	22-Dec-98
86-1011	Shell #2860	Bayamon	Ave Santa Juanita	Shell Company (P.R.) Limited	Yes	10-Aug-95	Vapors on MW	21-Dec-99
86-1013		San Juan		Shell Company (P.R.) Limited	Yes	11-Aug-95	Ust Removal	16-Sep-96
86-1014	Shell # 3700	Toa Baja	Carr.2 KM.16.2	Shell Company	Yes	12-Aug-95	Ust Removal	5-Aug-99
86-1016	Shell SIS (002283)	Las Piedras	Carr 31 Pueblito del Rio	Shell Company (P.R.) Limited	Yes	13-Aug-95		
86-1018	Shell 1384	Rio Grande	Rio Grande	Shell Company (P.R.) Limited	Yes	14-Aug-95	Ust Removal	18-Jun-99
86-1022	Guillermo Mulero	Carolina	Carr 3 km 6.8	Shell Company (P.R.) Limited	Yes	15-Aug-95	Closure Report	28-Apr-01
86-1025	Shell 3611	Gurabo	Carr 181 km 22.6	Shell Company (P.R.) Limited	Yes	16-Aug-95	Closure Report	3-Dec-93
86-1027	Shell 3271	Humacao	Humacao	Shell Company (P.R.) Limited	Yes	17-Aug-95	Product in Well	20-Oct-97
86-1029	Shell 3662	Canovanas	Centro Comercial Loiza Valley	Shell Company (P.R.) Limited	Yes	18-Aug-95	Product in Well	
86-1030	Carmelo Jimenez	Carollia	Carr 865 km 0.7 Canovanillas	Shell Company (P.R.) Limited	Yes	19-Aug-95		21-Nov-95
86-1031	Shell #3107	Carolina	Ave. Pontezuela Jardines de Country Club	Shell Company (PR) LTD.	Yes	20-Aug-95	Spill	6-Feb-95

INACTIVE SITES LUST LIST

Third Quarter 2010

UST ID	NAME	CITY	ADDRESS	OWNER	RELEASED	DT-RELEASED	HOWKNOWN	DTKNOWN
86-1044		Guayanilla	Carr. 132 km 5.4	Shell Company (P.R.) Limited	Yes	21-Aug-95	Site Assessment	
86-1048	Shell 0493	Yauco	Calle 25 de Julio	Shell Company (P.R.) Limited	Yes	22-Aug-95	Ust Removal	12-Jul-94
86-1049		Ponce	Calle Marina Esq. Jobos	Shell Company (P.R.) Limited	Yes	23-Aug-95	Spill	20-Oct-95
86-1062	Shell # 1260	Salinas	Carr. 1 KM.89.4	Shell Company	Yes	24-Aug-95	Ust Removal	1-Aug-01
86-1077	Esso Co-163	Arecibo	Carr #2 CO-163	Esso	Yes	25-Aug-95	Soil Contamination	1-Jun-01
86-1078	Esso	Puerto Nuevo	Ave. de Diego #964 Urb. La Riviera	Esso Standard Oil Co.	Yes	26-Aug-95	Product in Well	21-Apr-95
86-1080	Esso- 016	Rio Piedras	Americo Miranda Rpt. Metropolitano	Esso Standard Oil Co.	Yes	27-Aug-95	Inventory control	10-Nov-97
86-1093	Esso CO-240	Caguas	Carr 183 km 4.6	Esso Standard Oil Co.	Yes	28-Aug-95	Vapors on MW	
86-1098	Jose Mendoza	Caguas	Carr. 172 km 0.5	Esso Standard Oil Co.	Yes	29-Aug-95		
86-1099	Esso SIS #173	Carolina	Carr. 860 Km. 2 Bo. Martin Gonzalez	Esso Standard Oil Co.	Yes	30-Aug-95		5-Jun-00
86-1101	Manuel Santos SIS	Carolina	Ignacio Arzuaga 103	Esso Standard Oil Co.	Yes	31-Aug-95	Ust Removal	28-Aug-96
86-1107	Esso SIS CO-184	Carolina	Ave. 65 de Infanteria km. 5.8 Bo. San Martin	Esso Standard Oil Co.	Yes	1-Sep-95		21-Nov-95
86-1109	Esso SIS Co-197	Rio Grande	Carr #3 Km 27.8 Bo. Juan Gonzalez	Esso Standard Oil Co.	Yes	2-Sep-95		16-Dec-98
86-1113	Esso 22282	Carolina	Carr Boulevard Villa Carolina	Esso	Yes	3-Sep-95	Ust	31-Aug-05
86-1119	Esso Co. - 006	Rio Piedras	Ave Escorial 557, Caparra Heights	Esso Standard Oil Co.	Yes	4-Sep-95	Closure Report	20-Sep-99
86-1125	Esso 77015	San Juan	Ave. Roosevelt 927 Puerto Nuevo	Esso Standard Oil Co.	Yes	5-Sep-95	Product in Well	
86-1130	Esso COB-025	San Juan	Ave. Muñoz Rivera Esq. Eleanor Roosevelt	Esso Standard Oil Co.	Yes	6-Sep-95	Closure Report	13-Mar-00
86-1134	Esso 035	Santurce	Ponce de Leon, Esq. Madrid, Miramar	Esso Standard Oil Co.	Yes	7-Sep-95	Spill	27-Dec-00
86-1137	Anibal Rodriguez Co-046	San Juan	Ave Jesus T. Piñero 1024	Esso Standard Oil Co.	Yes	8-Sep-95	Closure Report	21-Nov-95
86-1138	Esso	San Juan	Ave. Glasgow	Esso Standard Oil	Yes	9-Sep-95	Ust Removal	3-Aug-01
86-1142	Esso SIS 79205	Santurce	Calle Loiza 2207/Santa Teresita	Esso Standard Oil Co.	Yes	10-Sep-95		29-Jan-00
86-1174	Esso Co.151	Vega Baja	Carr. 670 Km. 6.8 Bo. Pugnado	Esso Standard Oil Co.	Yes	11-Sep-95	Ust Removal	15-Jul-99
86-1180	Esso CO-116	Arecibo	Carr. 651 km. 1.5 Bo. Hato Arriba	Esso Standard Oil Co.	Yes	12-Sep-95	Ust Removal	29-Oct-92
86-1185	Esso 2P-158	Isabela	Carr. # 113 km. Km. 2.3	Esso Standard Oil Co.	Yes	13-Sep-95	Ust Removal	2-Sep-92
86-1187	Esso 03294	Aguadilla	Carr 2 km 121.4 Sector Victoria	Esso Standard Oil Co.	Yes	14-Sep-95		28-Dec-01
86-1208	Esso CO-388	Ponce	Urb. Mercedes Calle #92	Esso Standard Oil Co.	Yes	15-Sep-95	Ust Removal	
86-1220	Esso SIS	Humacao	Calle Dr. Vidal Esq. Minerva	Esso Standard Oil Co.	Yes	16-Sep-95	Product in Well	
86-1226	Texaco	Juana Diaz	Carr 1 km 113.1	Texaco	Yes	17-Sep-95	Product in Well	
86-1231	Esso	Guayama		Esso Standard Oil Co.	Yes	18-Sep-95	Closure(High Values)	21-Nov-95
86-1231A	ESSO CO-465	Guayama	CARR 3 KM 134.13	ESSO	Yes	19-Sep-95	Free Product	26-Mar-04

INACTIVE SITES LUST LIST

Third Quarter 2010

JUST ID	NAME	CITY	ADDRESS	OWNER	RELEASED	DT-RELEASED	HOWKNOWN	DTKNOWN
86-1233	Esso s/s CO-243	Cayey	Jose de Diego # 214	Esso Standard Oil Co.	Yes	20-Sep-95	Product in Well	5-Apr-93
86-1240	Esso 23180	Ceiba	Carr # 3 km. 56.9	Esso Standard Oil Co.	Yes	21-Sep-95	Product in Well	
86-1241	Pacheco SIS	Naguabo	Calle Caliz Esq. Juan R.	Reynaldo Pacheco	Yes	22-Sep-95		31-May-97
86-1244	Esso 275	Naguabo	Carr 31 km. 13.2	Esso	Yes	23-Sep-95	Ust Removal	20-Sep-99
86-1251		Carolina	Urb. Ind. El Comandante	Esso Standard Oil Co.	Yes	24-Sep-95		
86-1259	Esso 189	Carolina	Carr. 189 Bo Barrazas	Esso Standard Oil Co.	Yes	25-Sep-95	Leak Detector	
86-1261	Esso I-95	Rio Grande	Calle Municipal #9	Esso Standard Oil Co.	Yes	26-Sep-95	Product found on MM	6-Dec-99
86-1272	Esso 3P-219	Rio Piedras	Calle 1 Esq. Tizol	Esso Standard Oil Co.	Yes	9/27/1995/9 ago 95		14-Oct-97
86-1275	Esso 3P-089	Toa Baja	Calle Muñoz Rivera 11	Esso Standard Oil Co.	Yes	28-Sep-95		
86-1275a	Esso 3P-089	Toa Baja	Calle Muñoz Rivera 11	Esso Standard Oil Co.	Yes	29-Sep-95		
86-1278	Esso S/s #2P-085	Naranjito	Carr. 185 Km. 12.3 Bo. Cedro Arriba	Esso Standard Oil Co.	Yes	30-Sep-95	Vapors	
86-1287	Esso S/S 13060	Bayamon	Calle Barbosa Esq. Carr. 2	Esso Standard Oil Co.	Yes	1-Oct-95		
86-1294	Esso 2P-129	Arecibo	Carr. # 2 km 66.6	Esso Standard Oil Co.	Yes	2-Oct-95		17-Dec-99
86-1298	Esso 8130	Arecibo	Carr. 639 Ramal	Esso Standard Oil Co.	Yes	3-Oct-95	Product in Well	3-Mar-99
86-1314	Esso 3P-331	San Sebastian	Carr. 125 Km. 10.1	Esso Standard Oil Co.	Yes	4-Oct-95	Closure Report	15-Apr-99
86-1316	Anibal Ruiz s/s DO-134	Hatillo	Carr. 2 Km. 89.1	Esso Standard Oil Co.	Yes	5-Oct-95		15-Mar-00
86-1318	Esso #2P-156	Arecibo	Carr. 135 Int. 631 Bo. Dominguito	Esso Standard Oil Co.	Yes	6-Oct-95	Ust Removal	1-Nov-95
86-1322	Miguel Monroig S/S	San Sebastian	Carr. 445 km 2.0	Esso Standard Oil Co.	Yes	7-Oct-95		19-Mar-99
86-1332	ESSO EP 384	Lajas	Carr. 116 km 114	Esso Standard Oil Co.	Yes	8-Oct-95	Closure report	15-Oct-97
86-1335	Esso- 2p- 314	Anasco	Carr. #2 km. 143 Int. Carr. 402 Bo. Caracol	Esso Standard Oil Co.	Yes	9-Oct-95	Closure Report	
86-1348	Francisco Arroyo	Peñuelas		Esso Standard Oil Co.	Yes	10-Oct-95		30-Oct-95
86-1350	Esso-DO 397	Yauco	Calle 25 de julio 99	Esso Standard Oil Co.	Yes	11-Oct-95		
86-1352	Ex Esso I-340	Lares	Carr. 135 km 63	Esso Standard Oil Co.	Yes	12-Oct-95	Ust Removal	12-Feb-01
86-1356	Ex Esso	Yauco	Carr. 372 km 7.8	Esso Standard Oil Co.	Yes	13-Oct-95	UST Removal	28-Jan-99
86-1362	Esso I 434	Lares	Carr. 135 km 63.7	Esso Standard Oil Co.	Yes	14-Oct-95	Product in Well	
86-1370	Esso SD-267	Yabucoa	Carr. 3 Km. 88.5	Esso Standard Oil Co.	Yes	15-Oct-95	Product in Well	10-Nov-92
86-1371		Humacao	Carr. 924 km 3.3	Esso Standard Oil Co.	Yes	16-Oct-95	Ust Removal	16-Sep-96
86-1377		Aibonito	Bo. Asomante Ruta 2	Esso Standard Oil Co.	Yes	17-Oct-95	Odors (Complaints)	
86-1390	Municipio de Guayama	Guayama	Carr. # 15 km. 1.1 Barrio La Tuna	Esso Standard Oil Co.	Yes	18-Oct-95	Ust Removal	30-Oct-95
86-1412	Motel Mellia	Ponce	Calle cristina num 2	Esso Standard Oil Co.	Yes	19-Oct-95	Product in Well	8-Sep-99

INACTIVE SITES LUST LIST

Third Quarter 2010

UST ID	NAME	CITY	ADDRESS	OWNER	RELEASED	DT-RELEASED	HOWKNOWN	DTKNOWN
86-1415	Colegio Universitario del Este	Carolina	Calle Sabana Abajo	Esso Standard Oil Co.	Yes	20-Oct-95	Ust Removal	10-Oct-95
86-1428		Guaynabo	Caparra Dairy	Esso Standard Oil Co.	Yes	21-Oct-95	Ust Removal	20-Apr-00
86-1461	Jose E. Gonzalez	Lares	Carr 128 Sector Anones	Esso Standard Oil Co.	Yes	22-Oct-95	Product in Well	
86-1466	Benckinser de P. R	Dorado	Calle Estacion 92	Benckinser de P.R	Yes	23-Oct-95		6-Nov-97
86-1467		Gurabo	Carr 933 0.1	Jonhson & Johnson Dental Care	Yes	24-Oct-95	Spill	
86-1471	Gulf #315	Naranjito	Carr. PR-52 Km. 16.7	Caribbean Petroleum Corp.	Yes	25-Oct-95	Closure Report	
86-1483	Gulf #444	Arecibo	Carr. 651 km. 2.6	Caribbean Petroleum Corp.	Yes	26-Oct-95	Integrity Test Fail	13-Aug-99
86-1514	Us Naval Comp. & Telecom	Ceiba	South Delicias Bldg. 1817	Department of the Navy	Yes	27-Oct-95	Ust Removal	
86-1518	Pablo Osorio	Juana Diaz	Ford Allen U.S Naval Station	U.S Naval Station	Yes	28-Oct-95	Ust Removal	
86-1519	VLF Aguada P.R	Aguada	1710 Tablonar Building 2901	US Naval Computer and Telecom.	Yes	29-Oct-95		3-Mar-00
86-1524		Rio Piedras		Hospital de Veteranos	Yes	30-Oct-95	Closure Report	16-Sep-96
86-1530	Mr. Manuel Santiago	Guayama	Carr 3 km 140.8	Latas Aluminio Reynolds Inc.	Yes	31-Oct-95		6-Nov-01
86-1552	Carrizales s/s 563	Hatillo	Carr 2 km 85.2	Texaco Puerto Rico	Yes	1-Nov-95		28-May-86
86-1560	Farmen Texaco Building	Toa Baja	Ave. Comercio Sabana Seca	Texaco	Yes	2-Nov-95	Closure Report	26-Jan-99
86-1561	Texaco S/S #214	Bayamón	Ave. Lomas Verdes & Carr. #174	Texaco Puerto Rico	Yes	3-Nov-95	Ust Removal	30-Aug-99
86-1568	Antiguo Edificio Texaco	San Juan	Puerta de Tierra	Texaco	Yes	4-Nov-95	Closure Report	28-Nov-00
86-1570	Puerto Nuevo s/s 220	Rio Piedras	Ave Roosevelt 1250 Esq. Ave De Diego	Texaco Puerto Rico	Yes	5-Nov-95	Closure Report	4-Jan-94
86-1574	Francisco Jimenez s/s 528	Bayamon	Calle Peripheral Y 9 Rexville	Texaco Puerto Rico	Yes	6-Nov-95		
86-1576	Royal Palm S/S 231	Bayamon	Ave Lomas Verdes y Jacintos/Lomas Verdes	Texaco Puerto Rico	Yes	7-Nov-95	Closure Activities	
86-1582	Texaco S/S #223	San Juan	Parada 6 1/2 Puerta de Tierra	Texaco Puerto Rico	Yes	8-Nov-95		
86-1606	Francisco Jimenez S/S 528	Arecibo	Carr 10 km 67 Hato Viejo	Texaco Puerto Rico	Yes	9-Nov-95	Ust Removal	
86-1608	Texaco 251	Bayamon	Carr #2, km 12	Texaco	Yes	10-Nov-95	Ust Removal	
86-1609	Texaco #326	Vega Alta	Carr. 2 Km. 28.8	Texaco Puerto Rico	Yes	11-Nov-95	Closure Activities	3-Jul-95
86-1612	Victor Marrero S/S 260	Vega Baja	Carr 668 km 1.1 Sabana	Texaco Puerto Rico	Yes	12-Nov-95	Closure Activities	28-Jun-99
86-1614	Bajadero S/S	Arecibo	Carr. 656, Bo. Bajadero	Ramon Mercado	Yes	13-Nov-95	Well Inspection	21-Nov-95
86-1617	Hector Nola S/S	Arecibo	Ave Llorens Torres 289	Texaco Puerto Rico	Yes	14-Nov-95	Ust Removal	22-May-95
86-1653	Atlantic Pipe	Carolina		Texaco Puerto Rico	Yes	15-Nov-95	Ust Removal	16-Sep-96
86-1656	Bloques La Plata	Toa Baja	Carr 2 km 20.1	Texaco Puerto Rico	Yes	16-Nov-95	Ust Removal	10-Jan-03
86-1662		Corozal	Cristobal Colon & Hnos.	Texaco Puerto Rico	Yes	17-Nov-95	Ust Removal	25-Feb-98
86-1665	Ismael González	San Juan	Carr 21 Monacillos	Ismael Gonzalez	Yes	18-Nov-95	Ust Removal	21-Nov-95

INACTIVE SITES LUST LIST

Third Quarter 2010

UST ID	NAME	CITY	ADDRESS	OWNER	RELEASED	DT-RELEASED	HOWKNOWN	DTKNOWN
86-1698	Texaco # 341	Trujillo Alto	Ave. Muñoz Rivera # 8	Texaco Puerto Rico	Yes	19-Nov-95	Product in well	
86-1703	Baralt S/S 376	Fajardo	Carr 194 y Calle Main/ Urb. Baralt	Texaco Puerto Rico	Yes	20-Nov-95		
86-1712	Celba S/S 967	Celba	Carr 3 km 53.7	Texaco Puerto Rico	Yes	21-Nov-95		
86-1728	Texaco S/S 321	Caguas	Carr 784 km 2.5	Texaco Puerto Rico	Yes	22-Nov-95	Ust Removal	18-Feb-00
86-1736	Rafael Rodríguez S/S 385	Las Piedras	Carr 198 km 24.3 / Montones	Texaco Puerto Rico	Yes	23-Nov-95		19-May-99
86-1741	Venus Gardens S/S 388	Rio Piedras	Calle Acuario y Lesbos / Venus Gardens	Texaco Puerto Rico	Yes	24-Nov-95	Closure Report	30-May-95
86-1761	La Riviera S/S 215	Rio Piedras	Ave De Diego Esq. Calle 48/ La Riviera	Texaco Puerto Rico	Yes	25-Nov-95	Ust Removal	1-Jan-95
86-1784	Texaco	Salinas	Salinas	Texaco Puerto Rico	Yes	26-Nov-95		19-Aug-99
86-1787	Texaco S/S 600	Ponce	Post 224	Texaco Puerto Rico	Yes	27-Nov-95	Closure Report	16-Mar-99
86-1793	Texaco S/S 600	Mayaguez	Post 224	Texaco Puerto Rico	Yes	28-Nov-95	Ust Removal	15-Nov-02
86-1823	Texaco 674	Hormigueros	Carr 10 & 101 , Boqueron	Texaco Puerto Rico	Yes	29-Nov-95	Ust Removal	05-Abril-94
86-1826	Juan Aponte S/S 667	Cabo Rojo	Carr 102 km 2.9	Texaco Puerto Rico	Yes	30-Nov-95	Closure Report	25-Aug-98
86-1833	Mayaguez	Mayaguez		Texaco 667	Yes	1-Dec-95	Closure Report	22-Nov-00
86-1835	Humberto Ramirez S/S 624	Rincon		Texaco 690	Yes	2-Dec-95	Ust Removal	4-Dec-00
86-1836	Desiderio Perez	San Sebastian	Carr 115 km 13 Bo. Pueblo	Texaco Puerto Rico	Yes	3-Dec-95	Ust Removal	
86-1848	Nonyluz Velez s/s 654	Cabo Rojo	Carr 119 Km 23.2	Texaco Puerto Rico	Yes	4-Dec-95	Closure Report	22-Nov-02
86-1853	Hilario Ayala 622	Cabo Rojo	Carr Boqueron km 13.9	Texaco Puerto Rico	Yes	5-Dec-95	Closure Activities	11-Feb-00
86-1857	Roberto Amato S/S	Sabana Garnd	Calle Felix 110	Texaco Puerto Rico	Yes	6-Dec-95	Closure	22-Feb-02
86-1869	Texaco 819	San German	Calle Luna # 123	Texaco Puerto Rico	Yes	7-Dec-95	Ust Removal	
86-1875	Texaco 819	Patillas	Carr 3 km 114 .Guardarraya	Texaco Puerto Rico	Yes	8-Dec-95	Ust Removal	21-Jun-95
86-1876	Caribe Tuna	Coamo	Ave. Jose Quinton	Texaco s/s 819	Yes	9-Dec-95	Product in Well	
86-1894	Texaco 819	San Sebastian		Texaco Puerto Rico	Yes	10-Dec-95	Ust Removal	28-Apr-99
86-1901	Estacion Gurabo	Ponce	Muelle Ponce	Texaco Puerto Rico	Yes	11-Dec-95	Cierre de Tanque	29-Apr-97
86-1911	Guardia Nacional / Arecibo	Vega Baja	Cabo Caribe Ind. Park , Calle 686	Thomas & Betts Caribe	Yes	12-Dec-95	Closure Report	
86-1925	Facility 1935	Gurabo	Carr 189 km 7.3 Bo Rincon	Estacion Exp. Agricola	Yes	13-Dec-95	Closure Report	
86-1931	Guardia Nacional / Arecibo	Arecibo	Carr 129 km 4	P. R. National Guard	Yes	14-Dec-95	Ust Removal	1-Dec-97
86-1942	Facility 1935	Mayaguez		P. R. National Guard	Yes	15-Dec-95	Closure Activities	26-Apr-96
86-1944	Gilberto Mejias	Mayaguez	Carr 2	Sears of Puerto Rico	Yes	16-Dec-95		30-Apr-96
86-1956	Gilberto Mejias	Dorado	P.R. Cement	Puerto Rican Cement	Yes	17-Dec-95	Product found MW	13-Oct-98
86-1956	Gilberto Mejias	Caguas	Carr. 52 / Centro Mantenimiento Caguas	Autoridad Carreteras y Transportación	Yes	18-Dec-95	Product found on MW	18-May-95

INACTIVE SITES LUST LIST

Third Quarter 2010

UST ID	NAME	CITY	ADDRESS	OWNER	RELEASED	DT-RELEASED	HOWKNOWN	DTKNOWN
86-1964	Colegio Universitario Humacao	Humacao	Carr 908 Ave Tejas km 1.3 / Bo. Tejas	Colegio Universitario Humacao	Yes	19-Dec-95	Product in Well	2-May-96
86-2000	Esso- 2P 022	Aguas Buenas	Carr 156 Km 50.0 Bo Sumidero	Esso Standard Oil Co.	Yes	20-Dec-95	Free Product	8-Aug-95
86-2013	Ryder Memorial Hospital	Humacao	PO BOX 859, Humacao	Ryder Memorial Hospital Inc.	Yes	2-Feb-09	UST Removal	21-Dec-95
86-2021	Gulf S/S 383	Loiza	Carr 187 km 10.6	Gulf	Yes	22-Dec-95		
87-0010	Carib Inn Hotel	Carolina	Ave. Gobernadores	Carib Inn Hotel	Yes	23-Dec-95	Closure Report	6-Dec-99
87-0013	Shell #3867	Canóvanas	Carr 3 Km. 11.2	Shell Company	Yes	24-Dec-95	Inspection and Comp	2-Jan-02
87-0020	Arecibo Job Corps	Arecibo	Carr 682 km6.6	Arecibo Job Corps	Yes	25-Dec-95		
87-0026	Borinquen Biscuit	Yauco	Carr 376 km 0.2	Borinquen Biscuit Corp.	Yes	26-Dec-95	Closure Report	1-Feb-01
88-0002	Francisco Caban S/S 607	Moca	Carr 111 km 5 /Salida San Sebastian	Texaco 397	Yes	27-Dec-95	UST Removal	19-Feb-99
88-0004	Teresa Parra Chaves	Naranjito	PR 164 km 4.9	Texaco 397	Yes	28-Dec-95	Closure Report	
88-0008	San Pablo Hospital	Bayamon	Calle Sta. Cruz # 70	San Pablo Hospital	Yes	29-Dec-95	Closure Report	
88-0011	San Juan Oil, Co.	Carolina	Calle 272 Country Club (3Rd. Extension)	San Juan Oil, Co.	Yes	30-Dec-95	UST Removal	
88-0013	Citgo La Muda	Guaynabo	Carr 1 km 23.3	Arecibo San Juan Investment	Yes	31-Dec-95	Closure Report	21-Nov-95
88-0017	Orange Crush	Bayamon	Carr. 174 Km. 2.1	Orange Crush de P.R.	Yes	1-Jan-96		22-May-98
88-0061		Corozal		Empire Textile	Yes	2-Jan-96	UST Removal	1-Oct-91
88-0065	Tejidos Coamo, Inc.	Coamo	Carr 14 km 4.5	Tejidos Coamo, Inc.	Yes	1/3/1995/9 ago 94	Closure	
88-0066		Isia Grande		Crowley Environmental Services	Yes	4-Jan-96	UST Removal	9-Sep-94
88-0071	Dorado Beach Resort	Dorado	Carr 693 Km 12 Hm 8 Número 120	DBR Management	Yes	3-Nov-09	UST Removal	5-Jan-96
88-0077	Avis Rental Car	Carolina	Aeropuerto Internacional	Avis Rental Car	Yes	6-Jan-96	Product in Well	
88-0080		Ponce		Leaseway of PR	Yes	7-Jan-96		16-Sep-96
88-0084		Guaynabo	Carr 20 Los Frailes	Compañía de Fomento Industrial	Yes	8-Jan-96	Closure Report	
88-0110	Arecibo Hospital	Arecibo	Calle Palma # 55	Hospital Regional Arecibo	Yes	9-Jan-96	High Values	27-Aug-97
89-0001		Cabo Rojo	Carr 301 km 0.7, Las Arenas	PR Telephone Company	Yes	10-Jan-96		28-Mar-95
89-0003		Moca		PR Telephone Company	Yes	11-Jan-96		
89-0010	Hormigueros CO	Hormigueros	Hormigueros CO	PR Telephone Company	Yes	12-Jan-96	UST Removal	
89-0012	Lajas Arriba Remoto	Lajas	Carr. 117 Km. 5.7	Puerto Rico Telephone Co.	Yes	13-Jan-96	Phase III Report	27-Jun-92
89-0026	Yauco C.O.	Yauco	Calle Pacheco Final	PR Telephone Company	Yes	14-Jan-96	UST Removal	10-Aug-95
89-0031	Puerto Rico Telephone Co.	Aguada	Carr. 416 Int. Carr. 411 km. 7.5	Repetidor Atalaya - PRTC	Yes	15-Jan-96		
89-0043	Perfuelas Remoto	Perfuelas	Carr 385. Int. 127, Tallaboa	PR Telephone Company	Yes	16-Jan-96	UST Removal	28-Apr-99
89-0052	Guardarraya Remoto	Arroyo	Carr 3 km 114.9, Guardarraya	PR Telephone Company	Yes	17-Jan-96	Closure Report	18-Nov-94

INACTIVE SITES LUST LIST

Third Quarter 2010

JUST ID	NAME	CITY	ADDRESS	OWNER	RELEASED	DT-RELEASED	HOWKNOWN	DTKNOWN
89-0081	Oficina Central Fajardo	Fajardo	Calle General Valero	PR Telephone Company	Yes	18-Jan-96	Product in Well	
89-0085	PR Telephone Company	Trujillo Alto	Carr. 846 Bo. Cuevas	PR Telephone Company	Yes	19-Jan-96	Ust Removal	12-Sep-95
89-0089		Carolina	Bo. Sabana Abajo	PR Telephone Company	Yes	20-Jan-96	Product in Well	16-Sep-96
89-0096	El Yunque Trans. Tower	Rio Grande	Carr. 191 km 13.1, El Yunque	PR Telephone Company	Yes	21-Jan-96	Product Found on We	10-Jun-96
89-0099	PRTC	Luquillo	Calle Jesus Pinero	PRTC	Yes	22-Jan-96	Ust Removal	25-Sep-95
89-0110	Palmas Warehouse	Cataño	Bo. Palmas	PR Telephone Company	Yes	23-Jan-96		13-Oct-98
89-0123	Transmission Tower	Jayuya	Carr. 141 km 6.1, Monte Gregorio	PR Telephone Company	Yes	24-Jan-96	Ust Removal	
89-0156	Municipio de Manati	Manati	carr 685	Municipio de Manati	Yes	25-Jan-96	Leak Detector	22-Jun-95
89-0162	Shell	Arecibo	Carr. 682 km 13.5	Shell 24805	Yes	26-Jan-96	Product in Well	1-Feb-93
89-0166	Garaje Municipal	Vega Baja	Carr. 867 Km. 1.3	Municipio de Vega Baja	Yes	27-Jan-96	Product found on MW	
89-0167	Dept. Transportacion	Ponce	Carr. 2 Bo. Canas	Municipio de Ponce	Yes	28-Jan-96	Product in Well	25-Sep-00
89-0174		Mayaguez	Carr. 2 km 186.5, Calle Post.	Gulf-Chevron	Yes	29-Jan-96	Ust Removal	8-Nov-01
89-0179		Vega Baja	Calle Marfinez Esq. Betances	Esso Standard Oil Co.	Yes	30-Jan-96	Ust Removal	
89-0191	Motorola	Maticao		PR Telephone Company	Yes	31-Jan-96		10-Dec-99
89-0193	Cerro Maravilla	Villalba	Carr. 143 km 10, Maravilla	Radio Telephone Comm. P. R. Inc.	Yes	1-Feb-96	Closure Report	
89-0204	Express Auto	Canovanas	Carr. 185 km 3.2	Sra. Cecilia Lancara	Yes	2-Feb-96	Spill / Hortense	21-Nov-95
90-0001	Manolo S/S	Juncos	Carr. 198 Km. 16.0	Jose Collazo	Yes	3-Feb-96	Closure Report	11-Aug-98
90-0031	Santa Paula Oil	San Juan	Calle Palma #1304	Total	Yes	4-Feb-96	Product in Well	21-Apr-95
90-0052	Figueras S/S	San Sebastian	Carr. 125 Km 16.8	Garaje Hato Arriba	Yes	18-Mar-09	Product Found on MW	5-Feb-96
90-0066	Hospital Regional	Fajardo	Fajardo	Departamento de Salud	Yes	6-Feb-96	Ust Removal	
90-0069	Hospital Santa Rosa	Guayama	Ave. veteranos Urb Santa Rosa	Hospital Santa Rosa	Yes	7-Feb-96	Closure Report	16-May-91
90-0070	Hospital Manati	Manati	Carr. Hernandez Carrion	Hospital Manati	Yes	8-Feb-96	Ust Removal	
90-0079	Hosp. Pediatrico	San Juan	Calle Periferal Centro Medico	Hospital Pediatrico	Yes	9-Feb-96	Ust Removal	16-Mar-00
91-0009		Carolina	Carr. 28 km 2.5, San Anton	Shell	Yes	10-Feb-96	Closure Report	2-Oct-98
91-0038	GPR #2140	Bayamón	El Canton Mall	Gasolinas Puerto Rico	Yes	11-Feb-96	Ust Removal	28-Jun-00
91-0044	Eureka Gas Station	Rio Grande	Calle Principal #37	Yamil Abdel Rahman	Yes	12-Feb-96	Closure	16-Oct-98
91-0046	Rio Piedras S/S	Rio Piedras	Cruce 65 Inf. y Ave Ponce de Leon 1203	Pedro Rodriguez	Yes	13-Feb-96	Closure Report	21-Nov-95
91-0065		Hato Rey	Ave Ponce de Leon & Calle Ocasio	Gasolinas Puerto Rico 1007	Yes	14-Feb-96	Ust Removal	11-May-00
91-0069	GPR #2109	Carolina	Ave. Galicia Castellana Gardens	Gasolinas Puerto Rico	Yes	15-Feb-96		1-Dec-97
91-0093	Velco	Carolina	Velco	Popular Leasing	Yes	16-Feb-96		15-Mar-00

INACTIVE SITES LUST LIST

Third Quarter 2010

JUST ID	NAME	CITY	ADDRESS	OWNER	RELEASED	DT-RELEASED	HOWKNOWN	DTKNOWN
91-0102	GPR 1301	Guayama	Carr. 3 Km 149.9	Gasolinas Puerto Rico	Yes	17-Feb-96	Ust Removal	29-Jun-98
91-0104	GPR #3215	Trujillo Alto	Carr. 181 y Calle Muñoz Rivera	Gasolinas Puerto Rico	Yes	18-Feb-96	Product in Well	
91-0120	GPR #5221	Cabo Rojo	Carr. 301 Km. 5.5 Boquerón	Gasolinas Puerto Rico	Yes	19-Feb-96	Closure Report	21-Jul-99
91-0122	Gasolinas de P.R.	Sabana Grand	Carr. 121 Km. 222.4	Gasolinas de P.R.# 229	Yes	20-Feb-96	Closure Activities	11/22/2001
91-0128	Gasolinas Puerto Rico	Río Piedras	Carr 220	Gasolinas Puerto Rico 5318	Yes	21-Feb-96	Spill	8-Aug-95
91-0130	GPR #5315	Río Piedras	Carr. 848 Km. 0.8 Saint Just	Gasolinas Puerto Rico	Yes	22-Feb-96	Closure Report	
91-0135	GPR #5210	Moca	Carr. 125 Km. 0.6	Gasolinas Puerto Rico	Yes	23-Feb-96	Closure Report	1-Jan-86
91-0136	Gasolinas P.R. 5225	San Lorenzo	Carr 183 km 2.6	Gasolinas P.R	Yes	24-Feb-96	Ust Removal	8-Nov-00
91-0143	Victor Fernández	San Juan	Ave. Barbosa #710	Cantera S/S	Yes	25-Feb-96	Free Product	21-Nov-95
91-0146	GPR #5287	Aguas Buenas	Carr. 173 Barrio Jagueyes	Gasolinas Puerto Rico	Yes	26-Feb-96	Ust Removal	
91-0154	Shell 3786	Río Piedras	Calle Sicilia Urb. San Jose	Shell	Yes	27-Feb-96		
91-0164	Guerrero Remoto	Isabela	Carr. 2 Km. 113	PR Telephone Co.	Yes	28-Feb-96	Ust Removal	29-Sep-00
91-0194	Texaco #991	Toa Baja	Carr. 2 Km. 70.3 Candelaria	Texaco Puerto Rico	Yes	2-Sep-10	Closure Activities	29-Feb-96
91-0195	Luis Medina S/S 940	Canovanas	Carr. 188 km 1.5	Texaco Puerto Rico	Yes	1-Mar-96		1-Jul-00
91-0296	Centro Servicio Quintana	Moca	Carr. 125 Km. 14.0	Edgar Quintana	Yes	2-Mar-96	Closure Report	
91-0309	Aut. De Comunicaciones	Río Piedras	Ave Muñoz Rivera & Calle Coll	Esso Standard Oil Co.	Yes	3-Mar-96	Product in Well	22-Aug-98
91-0332	Shell	Lajas	Carr 65 Infanteria #23	Angel Lugo	Yes	4-Mar-96	Closure Report	3-Feb-99
91-0333	Adam Caraballo	Las Piedras	Carr 198 km 5.1	Texaco Puerto Rico	Yes	5-Mar-96	Ust Removal	25-Aug-95
91-0383	Total 3304	San Juan	Carr 176 km 8.1	Total Petroleum	Yes	6-Mar-96	High Values	21-Aug-01
91-0389	Gasolinas P.R. 5097	San Sebastian	Carr 111 km 20.7	Gasolinas P.R.	Yes	7-Mar-96	Closure	22-Apr-91
91-0397	GPR #5246	Coamo	Carr. 150 km. 18.7	Gasolinas Puerto Rico	Yes	8-Mar-96	Contaminated Soil	28-Jul-99
92-0001	Closure Activities	Jayuya		Esso Standard Oil Co.	Yes	9-Mar-96	Spill	28-Sep-95
92-0020	Wamaco	Aguas Buenas	Carr 156 km 51.4	Wamaco Men's Sportwear	Yes	10-Mar-96		4-Sep-90
92-0041	Leaseway	Carolina		Leaseway of PR	Yes	11-Mar-96		10-Feb-97
92-0046	Texaco # 285	Guaynabo	Carr. 20 Km.. 6.9	Texaco Puerto Rico	Yes	12-Mar-96	Product in well	16-Jan-02
92-0054	Yauco STP Plant	Yauco	Calle 23 de Julio Carr 335 km 11	Prasa	Yes	13-Mar-96	Closure Activities	16-May-95
92-0063	Ponce Regional STP. Plant	Ponce	Carr 2 km #58.2	Prasa	Yes	14-Mar-96	Closure	15-Mar-95
92-0072	Estacion Bomba	Cidra	Urb Treasure Valley	AAA	Yes	15-Mar-96	Closure Report	21-Nov-95
92-0079	Autoridad de Energía Eléctrica	Yauco	Bo. Almácigo	Central Hidroeléctrica Yauco II	Yes	16-Mar-96		1-Dec-97
92-0090	Estacion Bombas Rexville	Bayamon	Carr. 167 Calle 21/ Urb. Rexville	PR Aqueduct & Sewer Autho	Yes	17-Mar-96	Product found on MW	13-Jun-94

INACTIVE SITES LUST LIST

Third Quarter 2010

JUST ID	NAME	CITY	ADDRESS	OWNER	RELEASED	DT-RELEASED	HOWKNOWN	DTKNOWN
92-0091	Pump STA, Dorado del Mar	Dorado	Carr 693 Calle 2, Dorado del Mar	Prasa	Yes	18-Mar-96	Closure (High Values)	15-Oct-90
92-0097	Planta Alcantarrillado	Cabo Rojo	Camino La Charca Urb. Santa Maria	Autoridad Acueductos y Alcantarrillados	Yes	19-Mar-96		
92-0105	American Agencies	Carolina	Carr 78 km 0.9	American Agencies	Yes	20-Mar-96	Product on Manhole	21-Nov-95
92-0112	Packaging Unlimited Inc.	Guaynabo	Carr 24 km 2.6	Packaging Unlimited Inc.	Yes	21-Mar-96	Closure Report	
92-0117	Jose M. Sabatier Castro	Guayama	Calle Calimano 162 Norte	Jose M. Sabatier Castro	Yes	22-Mar-96	Closure Report	
92-0122	P. R. Continer	Bayamon	Carr 2 km 15.2 Corujo Ind. Park/ Hato Tejas	Union Camp PR	Yes	23-Mar-96	Closure (High Values)	
93-0002	Casher, Inc.	Ponce	Ave. Hostos 119	Casher, Inc.	Yes	24-Mar-96	Closure Report	29-Apr-98
93-0009	Lco. Angel M. Rivera Munich	San Juan	Calle Ponce de Leon	Panaderia Lisboa Antigua	Yes	25-Mar-96	Ust Removal	4-Oct-96
93-0017	Kodak Caribbean Ltd.	Carolina	Ave Campo Rico 246	Kodak Caribbean Ltd.	Yes	26-Mar-96	Ust Removal	5-Oct-99
93-0019	Almacenes Owens	Las Piedras	Carr. 183 Km. 21.6 Bo. Tejas	Compañia Fomento Industrial	Yes	27-Mar-96	Closure Report	19-Mar-99
93-0022	Gasolinas P.R. 2145	Carolina	Calle Ignacio Arzuaga	Gasolinas P.R.	Yes	28-Mar-96	Closure Report	24-Nov-98
93-0033	COE	San Juan	Ave. Fernandez Juncos #400	U.S. Army C.O.E.	Yes	29-Mar-96		21-Nov-95
93-0059	Hospital Sub-Regional	Humacao	Expreso Cruz Ortiz Estiela, Ave. Tejas	Hospital Sub-Regional de Humacao	Yes	30-Mar-96	Ust Removal	23-May-00
93-0060	Camuy	Camuy		Gasolinas PR	Yes	31-Mar-96		4-Oct-96
93-0061	Sucesion Marti Torres	Hato Rey	Ave Ponce de Leon 461	Sucesion Marti Torres	Yes	1-Apr-96	Closure Report	30-Sep-99
93-0078	Camuy SIS	Camuy	Carr 4491 km 2 Bo. Puente		Yes	2-Apr-96		6-Dec-99
93-0079	Hotel Marriot	Sanituce	Condado	Dupont Plaza / Marriot Hotel	Yes	4/3/1996/14 may 99	Ust Removal	1-Dec-97
93-0087	Esso 2P-142	Manati	Carr. # 2 km 46.2	Esso Standard Oil Co.	Yes	4-Apr-96		
94-0001	Fundacion Sierra Boerman	Miramar	Ave Ponce de Leon 701	Fundacion Sierra Boerman	Yes	5-Apr-96	Ust Removal	27-Sep-99
94-0009	P. R. National Guard	Peñuelas	Carr 385	P. R. National Guard	Yes	6-Apr-96	Ust Removal	5-Aug-03
94-0011	Camp Tortuguero	Vega Baja	Carr 687	P. R. National Guard	Yes	7-Apr-96	Closure Activities	23-Jan-91
94-0016	WAPA Broadcasting	Guaynabo	Carr 21	WAPA Broadcasting Sta.	Yes	8-Apr-96	Spill on creek	
94-0021		Gurabo		Finca La Horniga	Yes	9-Apr-96	Ust Removal	16-Sep-96
94-0035		Rio Piedras		De Diego Apartments	Yes	10-Apr-96	Ust Removal	8-Jul-98
94-0037	Escuela Villa Capri	Hato Rey	Ave Arterial Esq. Olivero	Interstate General Properties	Yes	11-Apr-96		
94-0055	Valle Escondido S/S	Guaynabo	Carr 854 km 2.2 Bo. Hato Nuevo	Valle Escondido	Yes	12-Apr-96	Spill	
94-0063	Pueblo International	Guaynabo	Centro Comercial Santa Maria	Pueblo International	Yes	13-Apr-96	High TPH Values	1-Sep-99
94-0079	P.rincipado Cleaners	Sanituce	Ave. Barbosa #604	P.rincipado Cleaners, Inc.	Yes	14-Apr-96	Closure Activities	28-Oct-96
94-0120	Olympic Group	Guaynabo	Carr. 20 Km. 3.8	Olympic Group Inc.	Yes	15-Apr-96	Spill	
94-0126	Auction & Salvage, Inc.	Bayamón	Carr. #2 Hato Tejas	Antigua Planta La Famosa	Yes	16-Apr-96	Closure Report	

INACTIVE SITES LUST LIST

Third Quarter 2010

UST ID	NAME	CITY	ADDRESS	OWNER	RELEASED	DT-RELEASED	HOWKNOWN	DTKNOWN
94-0159		Cidra		Shelfoam Products	Yes	17-Apr-96	Closure Report	14-Feb-02
94-0164		Carolina	Ave 65 Inf. 7.3	Seedmans	Yes	18-Apr-96		21-Jan-97
94-0172	Hotel Barranquitas	Barranquitas	Carr. 152 Km. 6 Bo. Quebradillas	Comp. Fomento Industrial	Yes	19-Apr-96	Closure Report	
94-0176	Thermo Form	Juncos	Carr. 187 Km. 2.4 Parque Ind. Lote 10	Compañía Fomento Industrial	Yes	20-Apr-96	Closure Activities	28-Dec-99
94-0177	Estudio Panamericano	Carolina	Carr 28 sabana Abajo	PRIDCO	Yes	21-Apr-96		
94-0189	Empresas Vasallo	Carolina	Carr 190 / La Ceramica	Empresas Vasallo	Yes	22-Apr-96	Product in Well	13-Jul-00
94-0201	Planta Filtros El Yunque	Rio Grande	Carr 3 km 25.4 Int 955 km 0.3 / Juan Gonzalez	P. R. Aqueduct Sewer Authority	Yes	23-Apr-96	Closure Report	
94-0229	Escuela Alcides Figueroa	Añasco		Departamento de Educacion	Yes	24-Apr-96		17-Oct-94
94-0239	Escuela Nemesio Canales	Hato Rey	Res. Nemesio Canales	Departamento de Educacion	Yes	25-Apr-96		16-Sep-96
94-0241	Escuela Antonio Sarriera	Rio Piedras	Rio Piedras	Departamento de Educacion	Yes	26-Apr-96	Ust Removal	13-Dec-00
94-0243	Esc. Villa Capri	Rio Piedras	Calle Verona Esq. Niza, Villa Capri	Departamento de Educacion	Yes	27-Apr-96		9-Aug-99
94-0245	Esc. Carmen Sanabria	Rio Piedras	Calle Arkansas San Gerardo	Departamento de Educacion	Yes	28-Apr-96		7-Aug-98
95-0002		Arecibo		Muebleria Alvarez	Yes	29-Apr-96	Ust Removal	8-Aug-01
95-0023	Compresores & Equipo	San Juan	Calle Guayama 267	Compresores & Equipos	Yes	30-Apr-96	Closure Activities	19-Aug-99
95-0040		San Juan	San Juan	BMA	Yes	1-May-96	Ust Removal	20-Aug-01
95-0050	Texas	Mayaguez	Carr 102 km 6 Int 6	Francisco Lorenzo	Yes	2-May-96	Ust Removal	9-Aug-99
95-0061	Baskin Robbins	Rio Piedras	El Señorial Mall	Wometco de Puerto Rico	Yes	3-May-96	Ust Removal	
95-0069	Velvis Development Corp.	Rio Piedras	Calle 21/Mario Julia		Yes	4-May-96		30-Mar-94
95-0074	Bayamon Regional Hospital	Bayamon	Ave Laurel Santa Juanita	Bayamon Ergional Hospital	Yes	5-May-96	Ust Removal	5-Jul-96
96-0025	Tecnicentro Mundial	Carolina	Ave. Campo Rico Esq. El Comandante	Tecnicentro Mundial	Yes	6-May-96		11-May-98
96-0038	Las Arenas s/s	Cabo Rojo	Carr 101 km 16.7	Gustavo Colberg	Yes	7-May-96	Closure (High Values)	20-Oct-95
96-0039	La Esquina Famosa	Rio Piedras	El Señorial Mall	Esquina Famosa	Yes	8-May-96	Ust Removal	7-Jul-99
96-0045	Josefina Zabillaga	Guaynabo	San Patricio Plaza	One Hour Jet Cleaners	Yes	9-May-96	Ust Removal	
96-0046	Bonatre Cleaners	San Juan	Carr 177 Ave. Lomas Verdes	Obin Mendez	Yes	10-May-96	Closure Activities	1-Jan-00
97-0030	US Immigration and Natura	Aguadilla		U.S. Immigration & Naturalization	Yes	11-May-96	Product in Well	31-May-96
98-0025	Colinas del Yunque	Rio Grande	Carr. 191 Km. 2.1	Autoridad Acueductos y Alcantarillados	Yes	12-May-96	Ust Removal	15-Mar-95
98-0028	Ploenco Corp. (T-133-0-52)	Corozal	Carr. 159 km. 13.5	Compañía Fomento Industrial	Yes	13-May-96	Ust Removal	24-Aug-95
98-0029	K-Love (S-0700-0-64)	Carolina	Carr. 26 Km. 12.0 Lote 4 Parq. Ind. Sabana	Compañía Fomento Industrial	Yes	14-May-96	Ust Removal	
98-0032	FM Industrial	San Germán	Calle A Parque Ind. Ernesto Quiñones	Compañía Fomento Industrial	Yes	15-May-96	Ust Removal	19-Apr-00
98-0037	Palmarito S/S	Palmarito S/S	Carr. # 568 km 15. 9	Ramon Rivera	Yes	16-May-96	UST Removal	21-Nov-95

STATE UST LIST

Listado Mayo 2008

Owner Name	AirFacilityID	Notification Description	Facility Name	Street Address	City	Facility Description
Municipio de Adjuntas	2-890168	Amended	GARAGE MUNICIPAL	CARRETERA # 10	Adjuntas	Local Government
Arsenio Rivera Valentín	2-860931	Amended	Garage Villa Perez	RD. #135, KM. 75.8	Adjuntas	Gas Station
Total Petroleum Puerto Rico Corp.	2-860355	Amended	Total #2156	RD. 135, KM. 81.0	Adjuntas	Gas Station
Rigoberto Alvarez Maldonado	2-970022	Amended	GARAJE LA FUENTE	Carr. 123 Km. 27.3	Adjuntas	Gas Station
ESSO STANDARD OIL CO PR	2-861430	Closure	RIO CONSTRUCTION CORP.	RD. 10 SALTILLO WARD	Adjuntas	Industrial
TEXACO PUERTO RICO INC	2-861841	Amended	HECTOR RIOS S/S # 835	RD. 10 KM. 0.2	Adjuntas	Gas Station
NICASIO SEPULVEDA SANTIAGO	2-920113	Amended	Garage Yahuecas	RD. 135 KM. 72.9	Adjuntas	Gas Station
Caribbean Petroleum Corporation	2-860921	Amended	Gulf S/S # 483	RD.# 10, KM 33.2, Saltillo Ward	Adjuntas	Gas Station
PUERTO RICO TELEPHONE CO	2-890044	Closure	ADJUNTAS C.O.	PRIMO DELGADO ST.	Adjuntas	Utilities
SOL PUERTO LIMITED	2-860887	Amended	SHELL S/S #0108	RD.# 10, KM. 35.7	Adjuntas	Gas Station
JOSE PORTALATIN MEDINA	2-860199	Amended	PORTALATIN SERVICE STATION	ROAD 10 KM 31.5	Adjuntas	Gas Station
Jaime Escobales	2-861357	Amended	Roberto Escobales	ROAD 135 KM 75.9	Adjuntas	Gas Station
CARLOS RIOS	2-861361	Amended	ESSO S/S 2P-424	DR. BARBOSA ST. #24	Adjuntas	Gas Station
Hospital General Castañer	2-900067	Closure	Hospital General de Castañer	ROAD 135 KM 64.2	Adjuntas	Other
PUERTO RICO TELEPHONE CO	2-890025	Closure	YAHUECA REMOTO	RD.135 KM 73.2	Adjuntas	Utilities
CARLOS RIOS	2-940095	New	CARLOS RIOS	RD.10 KM 0.2	Adjuntas	Commercial
AUTORIDAD DE EDIFICIOS	2-930005	Closure	CENTRO TRATAMIENTO Y	DR. ALFENDINI RIVERA ST. #4	Adjuntas	Other
Caribbean Petroleum Corporation	2-860366	Amended	GULF S/S #376	Carr. 10 KM. 35.2	Adjuntas	Gas Station
José Crespo Lorenzo	2-010029	Amended	El Pico Gas Station Jose Crespo Lorenzo	Carr. #115 Km.20.7	Aguada	Gas Station
PUERTO RICO TELEPHONE CO	2-890027	Amended	AGUADA C.O.	CALLE ESTACION Bo Guayabo	Aguada	Utilities
ELOY VILLANUEVA RAMIREZ	2-940141	Closure	ELOY VILLANUEVA RAMIREZ	RD. 417 KM 2.9	Aguada	Other
Caribbean Petroleum Corporation	2-860342	Amended	GULF #323	RD #2 KM. 187.5	Aguada	Gas Station
PUERTO RICO TELEPHONE CO	2-890031	Closure	ATALAYA REPETIDOR	RD.416 INT.411 KM.7 HM 5	Aguada	Utilities
Southwest health corporation	2-980158	New	CENTRO DE DIAGNOSTICO Y	CALLE COLON AGUADA P.R.	Aguada	Other
Salvador Cortes	2-060001	New	Salvador Cortez S/S	Carr. # 2 km 137.2 Bo. Naranjo	Aguada	Not Listed
Jaime Muñoz Santoni	2-890203	Amended	GASOLINERA TEXXAS	RD. 115 KM. 151 HM. 2	Aguada	Gas Station
U.S.NAVAL COMPUTER AND	2-861519	Amended	NRTF AGUADA P.R.	1710 TABLONAR BLDG. 2901	Aguada	Federal Military
TEXACO PUERTO RICO INC	2-030010	Amended	Victor Rivera Texaco 662	Carr 115 km 26.6 Bo Asomante	Aguada	Gas Station
Hector M. Lorenzo	2-970003	Amended	Garage Mega Texxas	Ave. Nativo Alers	Aguada	Gas Station
BIENVENIDO MATOS CHAPARRO	2-940043	Amended	Servicentro Matos	RD. 411 KM 1.3	Aguada	Gas Station
José Crespo Lorenzo	2-050005	Amended	West Coast S/S	Carr # 2 KM 133.4 Bo. Guanabano	Aguada	Gas Station
ESSO STANDARD OIL CO PR	2-861443	Closure	CENTRAL COLOSO	CARR. 418 BO. GUANABANO INT. CARR. #2	Aguada	State Government
TEXACO PUERTO RICO INC	2-861812	Amended	AGUADA S/S #676	RD. #2, KM. 135.4	Aguada	Gas Station
ESSO STANDARD OIL CO PR	2-861196	Amended	ESSO S/S CO-307	RD. 2. KM. 138.2 Bo. Naranjo	Aguada	Gas Station
MANUEL LORENZO	2-010007	Amended	GASOLINERA TEXXAS	CARR 411 KM. 8.9	Aguada	Gas Station
ESSO STANDARD OIL CO PR	2-861334	Closure	ESSO S/S3P-305	Calle Colón #316	Aguada	Gas Station
DADE DIAGNOSTICS INC	2-860437	Closure	AMERICAN DADE P.R.	RD. 115 KM 22.6	Aguada	Industrial
PUERTO RICO TELEPHONE CO	2-890005	Closure	CERRO GORDO REMOTO	RD. 2, KM 139.4	Aguada	Utilities
CARLOS M. MEDINA	2-860911	Amended	Quality Gas	RD. #442, KM. 0.7	Aguada	Gas Station
Celso Hernandez	2-930026	Amended	Texas Gas	RD. 110 KM 4 CERRO GORDO WARD	Aguada	Gas Station
TEXACO PUERTO RICO INC	2-861828	Amended	JOSE LORENZO CARRERO S/S #659	RD. #2, KM. 134.5	Aguada	Gas Station
Caribbean Petroleum Corporation	2-860387	Amended	GULF #339	RD. #115, KM 25.1	Aguada	Gas Station

Owner Name	AirFacilityID	Notification Description	Facility Name	Street Address	City	Facility Description
TEXACO PUERTO RICO INC	2-860639	Amended	Texaco- Eloy Villanueva S/S #695	RD. 417 KM 2.9	Aguada	Gas Station
BETTERROADS ASPHALT COPR.	2-861974	Closure	BETTERROADS ASPHALT COPR.	PR #2 KM. 139.6 (PLANT #2)	Aguada	Not Listed
ZELTEX PR INC	2-910094	Closure	ZELTEX PR INC	INDUSTRIAL PARK. BUILDING # 7	Aguada	Industrial
SOL PUERTO LIMITED	2-860914	Amended	SHELL S/S #000132	COLON ST.#150, ESQ. MARINA	Aguada	Gas Station
TEXACO PUERTO RICO INC	2-861832	Amended	GILBERTO VELAZQUEZ S/S #688	RD. #411, KM. 2.9 JAGUEY WARD	Aguada	Gas Station
Autoridad de Acueductos y	2-920130	Closure	PLANTA REGIONAL AGUADA	CARR. 115 KM 25.1	Aguada	Utilities
TEXACO PUERTO RICO INC	2-950025	Amended	Orlando Cardona #534	RD. 416 KM. 0.9	Aguada	Gas Station
CIA PETROLERA CARIBE INC	2-860740	Amended	Estación de Servicio CARIBE	RD. #2 KM 118.1	Aguadilla	Gas Station
PUERTO RICO TELEPHONE CO	2-890004	Closure	CEIBA BAJA REMOTO	RD.110 KM O.1	Aguadilla	Utilities
FELIX RUIZ SOTO	2-010009	New	Formulas 1 "Gasolinas"	Carr # 2 km 119.4	Aguadilla	Gas Station
MUNICIPIO DE AGUADILLA	2-890157	Closure	OBRAS PUBLICAS MUNICIPAL	RD. 460 CUESTA VIEJA	Aguadilla	Local Government
Santa Paula Oil	2-050008	Amended	Santa Paula Oil Aguadilla	carr. 107 km. 3.0	Aguadilla	Gas Station
PUERTO RICO TELEPHONE CO	2-890029	Closure	AGUADILLA Celular	RD.443 CAMITAL BAJO	Aguadilla	Utilities
TEXACO PUERTO RICO INC	2-910197	Amended	EL PALMAR S/S # 685	RD.111 KM 2.6	Aguadilla	Gas Station
Autoridad de Energia Electrica	2-860753	Amended	TALLER DE MECANICA AUTOMOTRIZ	Calle Victoria Int Carr 115	Aguadilla	State Government
TEXACO PUERTO RICO INC	2-861820	Amended	AGUADILLA S/S #606	RD. #104, KM. 4.0	Aguadilla	Gas Station
CARLOS FCO ROSA	2-900056	New	GATE 5 GAS STATION	RD.110 KM. 9.8	Aguadilla	Gas Station
HOSPITAL SUB-REGIONAL	2-900068	Amended	HOSPITAL SUB-REGIONAL	RD.2 INT 111	Aguadilla	Other
Autoridad de Acueductos y	2-920061	Closure	ANTIGUA PLANTA FILTROS RAMEY	RD. 467 KM. 1.0	Aguadilla	Utilities
DIGITAL EQUIPMENT CORP.	2-860039	New	DIGITAL EQUIPMENT CORP.	ROAD 110 KM 5.8	Aguadilla	Industrial
COMPANIA DE FOMENTO	2-940169	Closure	COMPANIA DE FOMENTO INDUSTRIAL	RD.107 KM. 0.6	Aguadilla	State Government
Administración Servicios Generales	2-860078	Closure	TRANSPORT AREA	HANGAR ST., RAMEY BASE	Aguadilla	State Government
Caribbean Petroleum Corporation	2-860184	Amended	GULF S/S#165	ROAD 2 KM 129.2 Bo Victoria	Aguadilla	Gas Station
Caribbean Petroleum Corporation	2-860295	Amended	GULF S/S #088	VICTORIA AVE. #565	Aguadilla	Gas Station
GEO SANDERS	2-940155	New	GEO SANDERS	RD. 443 KM 0.8	Aguadilla	Industrial
Hector Rivera Matsach	2-930042	Amended	TURBO GAS STATION	RD. 467 KM 0.8	Aguadilla	Gas Station
FEDERAL AVIATION	2-860110	Closure	RAMEY AIR FIELD VOR	RAMEY FIELD	Aguadilla	Federal Non-Military
SERGIO MEDINA SOTO	2-861189	Amended	Chelo Gas Station #3	Carr. 111 km. 0.2	Aguadilla	Gas Station
PUERTO RICO TELEPHONE CO	2-890028	Amended	AGUADILLA C.O.	AVE. LOS ROBLES CARR. 460 Cuesta Vieja	Aguadilla	Utilities
Santa Paula Oil	2-910124	Amended	Total Service Station Santa Paula Oil	RD.465 KM 1.3.	Aguadilla	Gas Station
65 Th Army Reserve Command	2-960015	Closure	Ramey USAR Center	Old Ramey Airforce Base	Aguadilla	Federal Military
AUTORIDAD DE LOS PUERTOS	2-860094	Amended	RAFAEL HERNANDEZ AIRPORT	RDS. 107 & 110	Aguadilla	State Government
CIA PETROLERA CARIBE INC	2-910364	Amended	RAMEY CARIBE GAS STATION	ARCH & CROWN STS.	Aguadilla	Gas Station
US Army Corps Of Engineers	2-980001	Closure	Rafael Hernandez Airport	Former Ramey Air Base	Aguadilla	Other
US Army Corps Of Engineers	2-980039	Closure	Public Works Area	Antigua Base Aerea Ramey	Aguadilla	Other
U.P.R. COL. REG. AGUADILLA	2-861961	Closure	U.P.R. COL. REG. AGUADILLA	BELT ROAD #252	Aguadilla	Not Listed
US Air Force	2-070004	Amended	U.S. Air Force	Aereopuerto Rafael Hernandez	Aguadilla	Federal Military
USCG AIR STATION BORINQUEN	2-860041	Amended	USCG AIR STATION BORINQUEN	260 Guard RD	Aguadilla	Federal Military
FAULING P.R. INC.	2-860006	Closure	Faulding Puerto Rico	1071 PARALLEL ROAD	Aguadilla	Commercial
US Army Corps Of Engineers	2-980040	Closure	UPR-Aguadilla Campus	Antigua Base Aerea Ramey	Aguadilla	Not Listed
Ramey Solar Observatory - US Air	2-980065	Closure	Ramey Solar Observatory	Rd. 110 Km. 7.7	Aguadilla	Federal Non-Military
PUERTO RICO TELEPHONE CO	2-890060	Amended	RAMEY C.O.	Edificio 406 Guardia Costanera	Aguadilla	Utilities
PUERTO RICO NATIONAL GUARD	2-940024	Closure	GUARDIA NACIONAL DE PUERTO	GUN ROAD, BLDG 504, BASE RAMEY	Aguadilla	Federal Military
FRANK HEREDIA PEREZ	2-860917	Amended	HEREDIA Service Center	RD. #467, KM 1.1	Aguadilla	Gas Station

Owner Name	AltFacilityID	Notification Description	Facility Name	Street Address	City	Facility Description
U.S. Immigration and Naturalization	2-970030	Closure	U.S. Immigration and Naturalization	# 722 Belt Road U.S. Border Patrol Ramey	Aguadilla	Federal Non-Military
SERGIO MEDINA SOTO	2-060005	New	Chelo Gas S/S II	Carr # 2 km 117.2 Bo Ceiba baja	Aguadilla	Gas Station
Sucion Gerena	2-861313	Amended	U.S. Immigration and Naturalization	VICTORIA ST. #503	Aguadilla	Gas Station
Caribbean Petroleum Corporation	2-860309	Amended	U.S. Immigration and Naturalization	RD. 2 KM 120.7	Aguadilla	Gas Station
TEXACO PUERTO RICO INC	2-861860	Amended	GULF S/S #106	RD. 468, GATE #5 RAMEY	Aguadilla	Gas Station
CATALINO SANCHEZ RODRIGUEZ	2-860634	Amended	DANIEL RIVERA S/S #617	VICTORIA AVE. #559	Aguadilla	Gas Station
FELIX RUIZ SOTO	2-920011	Amended	Best Gas	RD. 459 KM 7.4	Aguadilla	Gas Station
SOL PUERTO LIMITED	2-860916	Amended	Formula I Gasolinas	RD. # 110, KM 0.7	Aguadilla	Gas Station
Total Petroleum Puerto Rico Corp.	2-860890	Closure	ZENON CORTES	RD. # 459 , KM 3.0 Bo Corrales	Aguadilla	Gas Station
FELIX RUIZ SOTO	2-870003	Amended	Total Petroleum #3124	Carr 459 Int Carr 467	Aguadilla	Gas Station
SOL PUERTO LIMITED	2-860918	Amended	Formula 1 Gasolinas	RD. # 115, KM 5.6	Aguadilla	Gas Station
HEWLETT PACKARD PUERTO RICO	2-880105	Closure	SHELL S/S #000477	PR RD. 110 KM 5.1	Aguadilla	Not Listed
US ARMY CORPS OF ENGINEERS	2-000032	Closure	HEWLETT PACKARD PUERTO RICO	ANTIGUA BASE RAMEY	Aguadilla	Federal Military
AVON MIRABELLA, INC.	2-860071	Closure	RAMEY AIR FORCE BASE	ROAD 459 KM 9	Aguadilla	Industrial
SOL PUERTO LIMITED	2-860680	Amended	AVON MIRABELLA, INC.	RD. 111, KM. 0.9	Aguadilla	Gas Station
PABLO SANTIAGO	2-860688	Amended	SHELL S/S #804266	RD. #107 KM.0.7	Aguadilla	Gas Station
Ana ortiz	2-890186	Amended	SUPER SAVEWAY STATION	RD. 110 KM 6.4	Aguadilla	Gas Station
ESSO STANDARD OIL CO PR	2-861446	Amended	Sxxon S/SS/S	Carr 467 Km 0.9	Aguadilla	Commercial
U.S. Naval Station	2-000008	Closure	Borinquen Dairy	BUILDING 561, GUN ROAD	Aguadilla	Federal Military
EUGENIO GONZALES FELICIANO	2-860392	Amended	RAMEY AIR FORCE BASE (BUILDING	PROGRESO ST. #129	Aguadilla	Gas Station
José Crespo Lorenzo	2-910045	Amended	ESTACION MODELO	STATE ROAD 2, KM 121.6	Aguadilla	Gas Station
ESSO STANDARD OIL CO PR	2-861321	Closure	Sit-Go Freeway	RD. 467, KM. 2.3	Aguadilla	Gas Station
ESSO STANDARD OIL CO PR	2-861187	Amended	ESSO S/S SC-313	RD. 2 KM. 121.4 Sector Victoria	Aguadilla	Gas Station
ESSO STANDARD OIL CO PR	2-861186	Amended	ESSO S/S CO-294	COMERCIO ST. # 120 Sector la Marina	Aguadilla	Gas Station
TEXACO PUERTO RICO INC	2-861850	Amended	ESSO S/S CO-293	CUESTA NUEVA, KM. 142.4	Aguadilla	Gas Station
TEXACO PUERTO RICO INC	2-861851	Amended	DAVID SOTO S/S 631	VICTORIA AVE. #485	Aguadilla	Gas Station
JOAQUIN CAPELLA BARRETO	2-861325	Amended	TEODORO ROSA S/S #636	RD. 459, KM. 5.2	Aguadilla	Gas Station
Jorge L Carrillo	2-980135	New	JOAQUIN CAPELLA	Carr 2 km 120	Aguadilla	Gas Station
Julio Lopez Rodriguez	2-861347	Amended	Carrillo S/S	ROAD 110, KM 4.4	Aguadilla	Gas Station
AUTORIDAD DE EDIFICIOS	2-930066	Amended	Lopez Gas Station (EXESSO S/S 2P-	RD. 458, KM 2	Aguadilla	Other
AUTORIDAD DE EDIFICIOS	2-930058	Closure	ESCUJELA BENITO CERZO	PROGRESO ST.	Aguadilla	State Government
ESSO STANDARD OIL CO PR	2-861330	Closure	CENTRO JUDICIAL AGUADILLA	DE DIEGO ST.	Aguadilla	Gas Station
Caribbean Petroleum Corporation	2-920127	Amended	ESSO S/S 3P-308	RD. 111 KM. 13.4 Hato Arriba	Aguadilla	Commercial
TEXACO PUERTO RICO INC	2-861888	Closure	Gulf S/S #317	RD. 459, KM. 1.5	Aguadilla	Gas Station
SOL PUERTO LIMITED	2-860932	Amended	VICTORIO MEDINA BARRIOS	RD. #2, KM. 24, HM.7	Aguadilla	Gas Station
CATALINO SANCHEZ RODRIGUEZ	2-950007	Amended	SHELL S/S #003115	RD. #2 KM.118.7	Aguadilla	Gas Station
TEXACO PUERTO RICO INC	2-861840	Amended	BEST GAS	RD. 2. KM. 124.2	Aguadilla	Gas Station
SOL PUERTO LIMITED	2-860886	Amended	EDUARDO HERNANDEZ #648	RD. 107, KM 1.4	Aguadilla	Gas Station
ESSO STANDARD OIL CO PR	2-930020	Amended	SHELL S/S 002704	RD. 110, KM 10 / gate 5 ramey	Aguadilla	Gas Station
LISANDRA M. CORTES	2-950013	Amended	Esso 2 P-038	CARR. 110 KM 0.8	Aguadilla	Gas Station
CORPORACION AZUCARERA DE PR	2-860056	New	CORTES SERVICE CENTER	PO BOX 4037	Aguadilla	Farm
P.R. AIR NATIONAL GUARD	2-861915	Amended	SUGAR CORP. OF PUERTO RICO	141ST.ACWS , PRANG	Aguadilla	Federal Military
TEXACO PUERTO RICO INC	2-861770	Closure	P.R. AIR NATIONAL GUARD	Carr. 156 KM. 52.1	Aguas Buenas	Gas Station
PUERTO RICO TELEPHONE CO	2-910342	Amended	RAFAEL RIVERA S/S #304	LUIS MUÑOZ RIVERA ST. 54 Urb Pio Rechani	Aguas Buenas	Utilities

Owner Name	AltFacilityID	Notification Description	Facility Name	Street Address	City	Facility Description
Lcdo. Bartolo Rodriguez	2-861452	Amended	GARAJE GENARO	MUÑOZ RIVERA ST.	Aguas Buenas	Gas Station
CESAR R.BATALLA HERNADEZ	2-890187	Amended	BATALLA GAS STATION	CARR 173 KM 0 HM 2	Aguas Buenas	Gas Station
EDDIE PERALES HERNANDEZ	2-950009	New	MIGUELITO S/S	RD.156 KM. 52.4	Aguas Buenas	Gas Station
JOSE D ORTIZ	2-940192	Amended	JD Ortiz S/S	Road 173 km 8.5	Aguas Buenas	Gas Station
ESSO STANDARD OIL CO PR	2-862000	Closure	ESSO S/S 2P-022	RD.156 KM.50.0	Aguas Buenas	Gas Station
SOL PUERTO LIMITED	2-860939	Closure	SHELL S/S #00230	RAFAEL LASA # 26	Aguas Buenas	Gas Station
SOL PUERTO LIMITED	2-860602	Closure	SHELL SERVICE STATION #804568	RD. #173 KM 8.5 SUMIDERO WARD	Aguas Buenas	Gas Station
Caribbean Petroleum Corporation	2-860375	Amended	GULF S/S #390	RD.#174 KM 21.6	Aguas Buenas	Gas Station
Total Petroleum Puerto Rico Corp.	2-910146	Amended	Total Petroleum #1287	Carr. 173 BO JAGUEYES	Aguas Buenas	Gas Station
WARNACO INC.	2-920020	Closure	WARNACO INC.	RD. 156 KM. 51.4	Aguas Buenas	Industrial
SOL PUERTO LIMITED	2-860605	Closure	SHELL SERVICE STATION #804606	RD. 156 KM 52.5	Aguas Buenas	Gas Station
TEXACO PUERTO RICO INC	2-030001	Amended	Tomas Perez	Carr. 173 Km. 6.6	Aguas Buenas	Gas Station
BAXTER HEALTH CARE CORP	2-860445	Closure	BAXTER HEALTH CARE CORP	RD.721 KM 0.3	Aibonito	Industrial
ADM.SERV.DESARROLLO	2-950060	Closure	ASDA AIBONITO	CARR. 723 KM 0.3	Aibonito	State Government
SOL PUERTO LIMITED	2-860992	Amended	SHELL S/S #000299	RD. 14, KM. 46.6 Bo Asomante	Aibonito	Gas Station
PUERTO RICO NATIONAL GUARD	2-940002	Closure	GUARDIA NACIONAL DE P.R.	RD. 162 KM 6.0	Aibonito	State Government
SOL PUERTO LIMITED	2-861000	Amended	SHELL S/S # 001821	SAN JOSE ST. #5	Aibonito	Gas Station
CASA AIBONITO	2-861980	Closure	CASA AIBONITO	SOMEWHERE	Aibonito	Not Listed
DEPARTAMENTO DE EDUCACION	2-940221	Closure	ESC. JOSE GANDARA	IGNACIO LOPEZ ST.INT. CARR 14	Aibonito	State Government
PUERTO RICO TELEPHONE CO	2-890047	Closure	CAYEY CELULAR	RD. 162 KM 0.6	Aibonito	Utilities
Elmer Medina Merced	2-860403	Amended	Medina Service Station	CARR162 KM.5.1	Aibonito	Gas Station
Caribbean Petroleum Corporation	2-860218	Amended	GULF S/S #430	RD. 14 KM. 46.4	Aibonito	Gas Station
TEXACO PUERTO RICO INC	2-861877	Amended	Texaco LUIS R. ABRAHAM # 830	SAN JOSE ST. #231	Aibonito	Gas Station
Succion ORLANDO RODRIGUEZ	2-960023	Amended	Aibonito Mega S/S/	RD. 173 KM. 1.4	Aibonito	Gas Station
ESSO STANDARD OIL CO PR	2-861377	Amended	ESSO S/S 2P-438	RD. 14 KM 48.7 Bo Asomante	Aibonito	Gas Station
Municipio Aibonito	2-970038	New	Obras Publicas Municipal	Carr. 14 Km. 48 Hm. 6	Aibonito	Local Government
PUERTO RICO TELEPHONE CO	2-910356	Amended	OFICINA CENTRAL AIBONITO	Gregorio Martinez ST. #53	Aibonito	Utilities
ESSO STANDARD OIL CO PR	2-861380	Closure	ESSO S/S 3P -436	RD. 14 KM. 80.0	Aibonito	Gas Station
Octavio Nevarez Bengochea	2-980012	Amended	Octavio Nevarez	Carr. 722 KM. 2.4	Aibonito	Gas Station
ESSO STANDARD OIL CO PR	2-861401	Closure	MENONITE GENERAL HOSPITAL	JOSE C. VAZQUEZ ST.	Aibonito	Other
Caribbean Petroleum Corporation	2-860296	Amended	GULF S/S #089	RD. 721 KM. 0.2 Bo. Los Robles	Aibonito	Gas Station
TO-RICOS INC.	2-950062	Closure	TO-RICOS INC.	PR. #14 KM.48.0	Aibonito	Industrial
Caribbean Petroleum Corporation	2-860136	Closure	TORRECILLA POULTRY - 54288101	CARR. #14 KM. 84	Aibonito	Industrial
HECTOR M. OPIO GONZALEZ	2-861855	Amended	TOS ROBLES S/S	RD.14 KM. 53.6	Aibonito	Gas Station
WILLIAM VEGA RODRIGUEZ	2-920024	New	TRES HERMANOS S/S	RD. 401 KM 0.7	Anasco	Gas Station
SRA.SARA RIO MORALES	2-900046	New	SRA.SARA RIO MORALES	RD 109 KM 8.3	Anasco	Not Listed
TEXACO PUERTO RICO INC	2-861808	Amended	HIGHWAY S/S #655	RD. #2, KM. 142.8	Anasco	Gas Station
José J. Muñiz Alvarez	2-980076	Amended	Estacion de Servicio Caribe	Carr. #405 Km. 5.6	Anasco	Gas Station
ALLERGAN MEDICAL OPTICS	2-861976	Closure	ALLERGAN MEDICAL OPTICS	ROAD 402 NORTH LOT. 19	Anasco	Industrial
BAXTER HEALTHCARE	2-861921	Closure	AMERICAN EDWARDS LABS.	RD. 402 N. KM 1.0	Anasco	Not Listed
TEXACO PUERTO RICO INC	2-861844	Closure	MANUEL SALGADO S/S #609	RD 115 KM 4.5	Anasco	Gas Station
PUERTO RICO TELEPHONE CO	2-890030	Closure	ANASCO C.O.	RD.109 KM 2.5	Anasco	Utilities
Caribbean Petroleum Corporation	2-860171	Amended	GULF # 150	RD. 109 KM 0.6	Anasco	Gas Station
SPS INC.	2-860019	Closure	SPS INC.	ROAD 402 KM 1.6	Anasco	Industrial

Owner Name	AltFacilityID	Notification Description	Facility Name	Street Address	City	Facility Description
CIA PETROLERA CARIBE INC	2-860742	Amended	CARAJE CERRO GORDO (CARIBE)	RD 405 KM 5.6	Anasco	Gas Station
CARIBE GENERAL ELECTRIC	2-860085	Closure	CARIBE GENERAL ELECTRIC	ROAD 402 KM 1.5 PO BOX 1575	Anasco	Industrial
Caribbean Petroleum Corporation	2-861414	Closure	COCA-COLA BOTTLING CO. OF P.R	RD. #2, KM. 142, HM. 4	Anasco	Industrial
TEXACO PUERTO RICO INC	2-861819	Amended	Texaco 653	CARR #402, KM 2.4 BO. DAGUEY	Anasco	Gas Station
EMILIO ESTEVEZ ITURRINO	2-890197	Amended	ESTEVEZ S/S	VICTORIA ST. ESQ. 65 INFANTRY	Anasco	Gas Station
TEXACO PUERTO RICO INC	2-861889	Closure	TERRAZO PUERTO RICO, INC.	RD. #109, KM. 1.9	Anasco	Not Listed
AUTORIDAD DE EDIFICIOS	2-020003	Closure	Cuartel de la Policia de Añasco	Carr. 109 - km. 1.9	Anasco	State Government
JUAN RAMON ORTIZ	2-990022	Amended	Centro Automotriz Ortiz	Carr. 109 km. 4.7	Anasco	Gas Station
BENTLEY AHS DEL CARIBE INC	2-861468	Closure	BENTLEY AHS DEL CARIBE INC	ROAD 402 N., KM 1.4	Anasco	Not Listed
AUTORIDAD DE EDIFICIOS	2-930008	Amended	Centro Diagnostico Tratamiento-Añasco	RD. #402, KM 1.5	Anasco	Other
Caribbean Petroleum Corporation	2-861333	Amended	Estacion de Gasolina Gulf #424	RD. 402 KM km 2.2 Bo Marias	Anasco	Gas Station
DEPARTAMENTO DE EDUCACION	2-940229	Closure	ESC.ALCIDES FIGUEROA	MARIA MONAGAS ST.	Anasco	State Government
Eduardo Ruiz Valentin	2-861335	Amended	EX ESSO S/S 2P-314	ROAD 2 KM 143 & ROAD 402	Anasco	Gas Station
Efrain Velez	2-861191	Amended	Velez S/S Ex ESSO S/S CO-295	Ave. 65 de Infanteria # 64 Esq Soto Ramos	Anasco	Gas Station
PUERTO RICO TELEPHONE CO	2-890056	Closure	MIRAFLORES REMOTO	RD 405 KM 0.2	Anasco	Utilities
MUNICIPIO DE ANASCO	2-890154	Closure	MUNICIPIO DE ANASCO	RD.# 402	Anasco	Local Government
Angel Colon	2-861483	Amended	Texxas Gas Station	CARR 651 km 4.2	Arecibo	Gas Station
TEXACO PUERTO RICO INC	2-000027	Amended	Texaco Juan Amador S/S. 504	Carr. # 653 km 2.1 Bo HAto Abajo	Arecibo	Gas Station
TEXACO PUERTO RICO INC	2-000001	Amended	TEXACO ARECIBO S/S 506	CARR. 653 KM. 0.1	Arecibo	Gas Station
AUTORIDAD DE LOS PUERTOS	2-860090	Closure	AEROPUERTO NERY JUARBE	RD. #2	Arecibo	State Government
Alfredo Toledo	2-030017	Amended	Estacion Independiente	Carr 639 km 1.7	Arecibo	Gas Station
Autoridad de Acueductos y	2-990006	Amended	Planta de Filtracion del Superacueducto	Carr. 663 Km. 1.6	Arecibo	State Government
COMPANIA DE FOMENTO	2-990065	Closure	Arecibo Factor Ward S-1280-0-80	ST. RD.#2, km.66.5 Int. 861 Bo. Factor	Arecibo	Industrial
Club Nautico de Arecibo	2-980051	Closure	Club Nautico de Arecibo	Carr. 681 Km. 3.0	Arecibo	Other
Southwest health corporation	2-930012	New	HOSPITAL REGIONAL DE ARECIBO	CARR. 129, ARECIBO A LARES	Arecibo	Other
Estaciones de Servicio Unidas Inc	2-861307	Amended	ESSO S/S 2P-127	RD.129, KM 34.1 Bo Campo Alegre	Arecibo	Gas Station
Hnos. Rios Marquez, Inc.	2-070009	Amended	Antiguo Garage Cadilla	Ave. Llorens Torres	Arecibo	Gas Station
Autoridad de Acueductos y	2-861487	Closure	CONSTRUCTION ZONE PR-#2	KM. 69.2	Arecibo	Utilities
Miguel Santana Perez	2-990015	Closure	Miguel Santana	Carr. 123 km 76.3	Arecibo	Truck/Transporter
CARRERAS' TRUCKING CO. INC.	2-880095	Amended	CARRERAS' TRUCKING CO. INC.	CARR. #2,KM.68.5	Arecibo	Truck/Transporter
CORPORACION AZUCARERA DE PR	2-860066	Closure	SUGAR CORP. OF PUERTO RICO	CENTRAL CAMBALACHE	Arecibo	State Government
Edwin Galarza Gonzalez	2-070001	Amended	Galarza Service Station	carr.pr-129, km. 5.6	Arecibo	Not Listed
NAT. ASTRONOMY & IONOSPHERE	2-860049	New	ARECIBO OBSERVATORY	ROUTE 625, KM. 3.1	Arecibo	Federal Non-Military
ESSO STANDARD OIL CO PR	2-861429	Closure	CAPARRA DAIRY	CARR. 658, KM. 1.2	Arecibo	Industrial
MUNICIPIO DE ARECIBO	2-861526	Closure	P.R. DISTILLERS	CARR. #2 KM 78.8	Arecibo	Local Government
SOL PUERTO LIMITED	2-890184	Closure	S/S # 295	AVENIDA JUAN ROSADO # 100	Arecibo	Gas Station
Autoridad de Energia Electrica	2-860756	Amended	TALLER MECANICA AUTOMOTRIZ	Carr. 2 Bo. Islote	Arecibo	State Government
SOL PUERTO LIMITED	2-890162	Amended	JUAN E.HERNANDEZ,INC. #24805	CARR. #682 KM 13.5	Arecibo	Other
THERMO KING P R	2-861508	Closure	THERMO KING P R WESTINGHOUSE	BST ZENO GANDIA IND. PARK	Arecibo	Not Listed
Autoridad de Energia Electrica	2-860757	Closure	ANTIGUO ALMACEN DE LA	#81 JUAN ROSADO AVE.	Arecibo	State Government
DEPARTAMENTO DE EDUCACION	2-940205	Closure	ESCUELA TRINA PADILLA DE SANZ	RD. 653 KM 10	Arecibo	State Government
ARECIBO JOB CORPS CENTER	2-870020	Closure	ARECIBO JOB CORPS CENTER	BO. GARROCHALES	Arecibo	Federal Non-Military
Autoridad de Acueductos y	2-980057	Closure	Oficina Comercial	Calle Capitán Abreu Esq Zeno Gandia	Arecibo	Utilities
AUTORIDAD DE CARRETERAS	2-980021	Closure	Residencia Pedro Mont Gómez	Carr. 2 KM. 68.9	Arecibo	Other

Owner Name	AirFacilityID	Notification Description	Facility Name	Street Address	City	Facility Description
PUERTO RICO TELEPHONE CO	2-890143	Closure	SANTANA	CARR. 2 KM. 67.6	Arecibo	Utilities
MUNICIPIO DE ARECIBO	2-880108	Amended	Centro Transportacion y Obras Publicas	ROAD # 10 Marginal frente Autopista	Arecibo	Local Government
ANTONIO DE JESUS	2-960032	Amended	Gel S/S Borinquen Service Station	ROAD 2 Km. 6507	Arecibo	Gas Station
TEXACO PUERTO RICO INC	2-861542	Amended	Texaco- Arecibo Terminal #502	ROAD 2 KM. 77.2	Arecibo	Gas Station
William Cuevas Vega	2-861318	Amended	ESSO S/S 2P-156	RD. 635 Y 631	Arecibo	Gas Station
HOSPITAL DR. SULSONI INC.	2-880110	Closure	HOSP.DR.SULSONI INC	CALLE PALMA	Arecibo	Other
TEXACO PUERTO RICO INC	2-861602	Amended	Texaco- Enrique Cortez Rivera # 570	ROAD 651 KM 3.2	Arecibo	Gas Station
Total Petroleum Puerto Rico Corp.	2-910058	Amended	Total Petroleum #3129	CARR. 2, KM 69.6	Arecibo	Gas Station
TEXACO PUERTO RICO INC	2-861594	Amended	Texaco- Aurea Canales S/S #508	ROAD 2 KM 62.7	Arecibo	Gas Station
CAPITAN CORREA MOTORS	2-950033	Closure	CAPITAN CORREA MOTORS	RD. 2 KM 68.9	Arecibo	Auto Dealership
TEXACO PUERTO RICO INC	2-861606	Amended	Texaco- Hector Martinez S/S # 528	ROAD 10 KM. 67	Arecibo	Gas Station
Caribbean Petroleum Corporation	2-860154	Closure	RICO GAS INC. - 54204700	AVE. JUAN ROSADO #113	Arecibo	Industrial
TEXACO PUERTO RICO INC	2-861617	Amended	HECTOR A. NOLLA S/S # 500	289 LUIS LLORENS TORRES AVE.	Arecibo	Gas Station
SOL PUERTO LIMITED	2-860905	Amended	SHELL S/S #000418	JOSE DE DIEGO ST. #406	Arecibo	Gas Station
AUTORIDAD DE CARRETERAS	2-861957	Amended	HIGHWAY AUTHORITY	P.R. 129 KM. 39.8	Arecibo	Utilities
Elvin Soto Santiago	2-861614	Amended	Speedway Service Station	Carr. 656 KM 4.4	Arecibo	Gas Station
TEXACO PUERTO RICO INC	2-861586	Amended	Texaco- Villa S/S # 501	CARR. 2 KM. 77.1	Arecibo	Gas Station
SOL PUERTO LIMITED	2-860843	Amended	SHELL S/S #001732	RD.#129;KM. 40.4	Arecibo	Gas Station
SOL PUERTO LIMITED	2-860899	Closure	SHELL S/S #3778	RD. #2 & RD #10	Arecibo	Gas Station
ESSO STANDARD OIL CO PR	2-861184	Amended	ESSO S/S CO-120	CLUB ROTARIOS AVE. ESQ. SAN LUIS	Arecibo	Gas Station
Sami Abraham	2-861629	Amended	Isiote S/S	CARR. #681 KM. 9.8	Arecibo	Gas Station
Angel Toledo	2-030015	New	Don Fejo S/S	Carretera 639 km 1.7	Arecibo	Gas Station
LUIS L. ARROYO	2-980125	Amended	CANDELARIA GAS STATION	CARR. 2 KM. 63.0	Arecibo	Gas Station
TEXACO PUERTO RICO INC	2-861644	Amended	Suc. Gabriel Agosto S/S	ROAD 2 KM 69.5	Arecibo	Gas Station
TEXACO PUERTO RICO INC	2-861628	Amended	Nuñez Service Station	259 JUAN ROSADO AVE.	Arecibo	Gas Station
PUERTO RICO NATIONAL GUARD	2-861925	Closure	GUARDIA NACIONAL DE P.R. ARECIBO	CARR # 129	Arecibo	Federal Military
ESSO STANDARD OIL CO PR	2-861182	Amended	ESSO S/S CO-118	LLORENS TORRES AVE. 205 Esq Cristobal Colon	Arecibo	Gas Station
QUINTIN DELGADO	2-950011	Closure	QUINTIN DELGADO	CARR. 2 KM. 78.7	Arecibo	Gas Station
Sucn. Serrano Rios y/o Juan A	2-861647	Amended	Gasolineria Miraflores	CARR. 638 KM 5.4	Arecibo	Gas Station
TEXACO PUERTO RICO INC	2-861635	Amended	Luis Lucena S/S #545	ROAD 129 KM 35.8	Arecibo	Gas Station
Oscar Varela	2-861298	Amended	ESSO S/S 2P-130	CARR. 639, RAMAL	Arecibo	Gas Station
TEXACO PUERTO RICO INC	2-861596	Amended	Texaco- Israel Centeno # 577	ROAD 662 INT 638	Arecibo	Gas Station
Sucesion Roman Rivera	2-910071	Amended	EX-Total Petroleum #3110	CARR. 2, KM 80.5	Arecibo	Gas Station
Juan M. De Jesus	2-861304	Closure	Isiote S/S	CARR. 681 KM. 7.7	Arecibo	Gas Station
Estaciones de Servicio Unidas Inc	2-861294	Amended	Santana S/S (ExESSO S/S 2P-129)	CARR. 32, KM. 66.6 Bo Santana	Arecibo	Gas Station
ESSO STANDARD OIL CO PR	2-861167	Amended	ESSO S/S CO-115	Carr. 862 Esq. Carr. 683 Bo. garrochales	Arecibo	Gas Station
Caribbean Petroleum Corporation	2-860167	Amended	GULF #146	URB. UNIVERSITY GARDENS Bo Hato Abajo	Arecibo	Gas Station
Caribbean Petroleum Corporation	2-860326	Amended	GULF S/S #0129	RD. 129 KM 39.4	Arecibo	Gas Station
SOL PUERTO LIMITED	2-860907	Closure	BONIFACIO ROMAN MESTEY	CARR. #2, KM. 65.0	Arecibo	Gas Station
ESSO STANDARD OIL CO PR	2-861077	Amended	ESSO S/S CO-163	ROAD 2, KM 80.0	Arecibo	Gas Station
Autoridad de Acueductos y	2-920077	Closure	PLANTA ALCANTARILLADO REGIONAL	CARR. 681 BO. ISLOTE	Arecibo	Utilities
PUERTO RICO TELEPHONE CO	2-890119	Closure	ARECIBO CELULAR	CARR. 651-SECTOR LA GUINEA	Arecibo	Utilities
SUPERMERCADO EL FARO	2-940105	Closure	SUPERMERCADO EL FARO	SANTIAGO IGLESIAS 154	Arecibo	Other
PUERTO RICO TELEPHONE CO	2-890128	Closure	SABANA HOYOS	CARR.628 KM 0.3	Arecibo	Utilities

Owner Name	AltFacilityID	Notification Description	Facility Name	Street Address	City	Facility Description
AUTORIDAD DE TIERRAS	2-910021	Amended	AUTORIDAD DE TIERRAS-CASA	CAÑO TIBURONES CARR.681 KM 2.2	Arecibo	Utilities
Reynaldo Soto	2-910042	Amended	SPEEDWAY S/S	AVE MIRAMAR #1062	Arecibo	Gas Station
PUERTO RICO TELEPHONE CO	2-890133	Amended	ARECIBO	AVE.ROTARIOS Bo Hato Abajo	Arecibo	Utilities
Caribbean Petroleum Corporation	2-860212	Amended	GULF S/S #0194	ROAD 2 KM 77.4	Arecibo	Gas Station
Caribbean Petroleum Corporation	2-860319	Amended	GULF S/S #120	Carr. 10, KM. 85.9 Bo Tanama	Arecibo	Gas Station
Anibal Ruiz Gonzalez	2-980096	Amended	Ruiz Service Station	Carr. 129 Km. 38.7 Int. Calle A	Arecibo	Gas Station
CIA PETROLERA CARIBE INC	2-860728	Closure	CIA. PETROLERA CARIBE, INC.	RD.#2 SAN LUIS WARD	Arecibo	Gas Station
Goodyear	2-980083	Closure	Goodyear	Carr. 2 Km. 80.2	Arecibo	Commercial
Estaciones de Servicio Unidas Inc	2-861168	Amended	Balajia S/S (Ex- ESSO S/S CO-121)	ROAD 2 KM 63.4 Bo Candelaria	Arecibo	Gas Station
MUEBLERIA ALVAREZ	2-950002	Closure	MUEBLERIA ALVAREZ	LLORENS TORRES ST. 250	Arecibo	Commercial
AUTORIDAD DE LOS PUERTOS	2-950024	Closure	MUELLE DE ARECIBO	CARR. 655 BO JAREALES	Arecibo	Farm
ESSO STANDARD OIL CO PR	2-861181	Closure	ESSO S/S CO-117	#253 JUAN ROSADO AVE.	Arecibo	Gas Station
Odeh Abdul Jawad Odeh	2-861180	Amended	Ex-ESSO S/S CO-116	ROAD 651 KM 1.5 Bo. Hato Arriba	Arecibo	Gas Station
ESSO STANDARD OIL CO PR	2-861179	Closure	ESSO S/S CO 114	ROAD 10 KM 83	Arecibo	Gas Station
ARIEL CRUZ RIVERA	2-861303	Amended	ISRAEL GAS STATION	CARR. 2, KM. 67.0	Arecibo	Gas Station
Autoridad de Acueductos y	2-920078	Amended	OFICINA DE OPERACIONES	Calle Manuel T Guillan (detrás parque pelota Manuel	Arecibo	State Government
SOL PUERTO LIMITED	2-880012	Closure	KAYSER ROTH HOSIERY INC	URB.IND.ZENO GANDIA	Arecibo	Industrial
ESSO STANDARD OIL CO PR	2-861183	Amended	ESSO S/S CO-119	MIRAMAR AVE. 534 Urb Duhamel	Arecibo	Gas Station
Caribbean Petroleum Corporation	2-860313	Amended	GULF #111	CARR 2 KM 68.1 Bo. Santana	Arecibo	Gas Station
PUEBLO INTERNACIONAL	2-940065	Closure	X-TRA ARECIBO	ARECIBO SHOPPING CENTER HATO ABA	Arecibo	Commercial
PUERTO RICO TELEPHONE CO	2-890131	Closure	ISLOTE	CARR. #681 KM 13 HM 3	Arecibo	Utilities
Caribbean Petroleum Corporation	2-860261	Closure	GULF #0031	COOPERATIVA DE ARECIBO	Arecibo	Gas Station
SOL PUERTO LIMITED	2-860847	Amended	SHELL S/S # 002968	RD.2 KM. 74.4	Arecibo	Gas Station
SANOFI BIO INDUSTRIES INC	2-880067	Closure	SANOFI BIO INDUSTRIES INC	RD 652 KM 1.0	Arecibo	Industrial
Caribbean Petroleum Corporation	2-860298	Amended	GULF S/S # 093	RD. 2 KM. 79.5 Radioville (Antes OIC)	Arecibo	Gas Station
SOL PUERTO LIMITED	2-860858	Closure	SHELL S/S #000345	ROAD #10 KM 78.2	Arecibo	Gas Station
THE UPJOHN MFG COMPANY	2-861904	Closure	THE UPJOHN MFG COMPANY	ROAD 2 KM 60	Arecibo	Industrial
TEXACO PUERTO RICO INC	2-030003	Amended	Texaco Francisco Jimenez S/S (505)	Carr. 10 km 75	ARECIBO	Gas Station
JOHNSON & JOHNSON HEM., S.A.	2-861922	New	JOHNSON & JOHNSON HEM., S.A.	MORSE STREET	Arroyo	Not Listed
Municipio de Arroyo	2-990030	Amended	Obras Publicas Municipal	Carr. #3 KM. 129.	Arroyo	Local Government
CORPORACION AZUCARERA DE PR	2-990011	Closure	TALLER DESEADA DE ARROYO	CARR.3 KM.131.06	Arroyo	State Government
CORA BUS AND TRUCKING LINE	2-940137	Closure	CORA BUS AND TRUCKING LINE INC.	RD. 753 KM 4.1 PUNETE SANTA	Arroyo	Truck/Transporter
PUERTO RICO NATIONAL GUARD	2-940003	Amended	GUARDIA NACIONAL DE PUERTO	RD. 3 KM. 131 HM 0.6 INT. 178	Arroyo	State Government
PUERTO RICO TELEPHONE CO	2-890046	Amended	ARROYO C.O.	Four sts. Urb Brooklyn	Arroyo	Utilities
DannyRivera	2-860393	Amended	Arroyo S/S	calle morce #113	Arroyo	Gas Station
Total Petroleum Puerto Rico Corp.	2-861372	Amended	Total Petroleum #3147	178 ST. BO. GUASIMAS	Arroyo	Gas Station
TEXACO PUERTO RICO INC	2-861862	Amended	JUAN CORA S/S #870	RD. 173 KM. 2.5	Arroyo	Gas Station
ESSO STANDARD OIL CO PR	2-861375	Closure	ESSO S/S	RD. 3	Arroyo	Gas Station
TEXACO PUERTO RICO INC	2-861821	Closure	ARROYO S/S #803	RD. 3, KM. 128.8	Arroyo	Gas Station
OSCAR BARQUIN	2-860970	Amended	CUATRO CALLES SERVICE STATION	RD. #3, KM. 130.4	Arroyo	Gas Station
TEXACO PUERTO RICO INC	2-861843	Amended	ALFONSO SOTO # 840	MORSE ST. #93	Arroyo	Gas Station
OSCAR BARQUIN	2-910399	Amended	GPR #2297	Carr. 3 KM. 130.4	Arroyo	Gas Station
Rigoalberto Maisonet Arroyo	2-980080	Amended	Maisonet S/S	Carr. 682 Km. 3.0	Barceloneta	Gas Station
Autoridad de Acueductos y	2-861504	Closure	BARCELONETA REGIONAL WWTP	PR 684 KM 3.8	Barceloneta	Utilities

Owner Name	AltFacilityID	Notification Description	Facility Name	Street Address	City	Facility Description
Caribbean Petroleum Corporation	2-910294	Amended	Gulf S/S #300	AVE PALMAS ALTAS 22	Barceloneta	Gas Station
AUTORIDAD DE TIERRAS	2-910326	Amended	AUTORIDAD DE TIERRAS	RD #2 ALMACEN WALCOT	Barceloneta	State Government
RCA DEL CARIBE, INC .	2-860062	Closure	RCA DEL CARIBE, INC .	PO BOX 627	Barceloneta	Industrial
MERCK SHARP AND DOHME	2-860003	Closure	MERCK SHARP AND DOHME QUIMICA	ROAD NO. 2 KM. 56.1	Barceloneta	Industrial
PFIZER PHARMACEUTICALS INC.	2-861465	Closure	PFIZER PHARMACEUTICALS INC.	RD #2 KM 58.2	Barceloneta	Industrial
DEPARTAMENTO DE EDUCACION	2-940206	Closure	ESC. FERNANDO SURIA CHAVES	GEORGETTI ST.	Barceloneta	State Government
TEXACO PUERTO RICO INC	2-940286	Amended	MOHAMED ELBERKANI S/S 994	RD 140 KM 60.9	Barceloneta	Gas Station
AUTORIDAD DE TIERRAS	2-860131	New	AUTORIDAD DE TIERRAS	RD. 2 KM. 56.4	Barceloneta	Gas Station
AUTORIDAD DE EDIFICIOS	2-920114	Closure	CENTRO SALUD FAMILIAR	RD. 2 KM 53	Barceloneta	State Government
BRISTOL-MYERS	2-860063	Closure	BRISTOL-MYERS BARCELONETA,INC	ROAD # 2 Km 56.4 P.O BOX 657	Barceloneta	State Government
VISKASE PUERTO RICO CORP.	2-860431	New	VISKASE PUERTO RICO CORP.	HWAY NO. 2 KM 56.7	Barceloneta	Not Listed
CESAR DÁVILA	2-860646	Amended	BARCELONETA S/S	RD # 2 KM. 56.3	Barceloneta	Gas Station
CASERA FOODS, INC.	2-860045	Closure	CASERA FOODS, INC.	PR RD NO 2 KM 59	Barceloneta	Industrial
Frito Lay Snacks Caribbean Inc.	2-860155	Closure	FRITO LAY DE PR - 54190500	RD. #2 KM 52.6	Barceloneta	Industrial
SOL PUERTO LIMITED	2-860845	Amended	SHELL S/S #003093	RD. 2 ,KM. 55.5	Barceloneta	Gas Station
AUTORIDAD DE CARRETERAS	2-950021	Closure	AUTORIDAD DE CARRETERAS	RD. 2 KM. 54.8 BO.PALENQUE	Barceloneta	State Government
Total Petroleum Puerto Rico Corp.	2-910072	Amended	GPR #3113	RD 2, KM 55.9	Barceloneta	Gas Station
TEXACO PUERTO RICO INC	2-861553	Amended	Texaco- Cruce Davila S/S #567	PR 2 KM. 57.3	Barceloneta	Gas Station
A.H. ROBINS MANUFACTURING	2-860441	New	A.H. ROBINS MANUFACTURING	RD #2 KM. 60	Barceloneta	Not Listed
TEXACO PUERTO RICO INC	2-861544	Amended	Texaco- Barceloneta S/S #558	TOMAS DAVILA ST. 13	Barceloneta	Gas Station
Caribbean Petroleum Corporation	2-860307	Amended	GULF S/S #104	Carr. 2 & 140 KM. 57.8 Cruce Davila	Barceloneta	Gas Station
AUTORIDAD DE TIERRAS	2-910022	Amended	AUTORIDAD DE TIERRAS-LOTUS	RD. #2	Barceloneta	Utilities
AUTORIDAD DE TIERRAS	2-910023	Amended	AUTORIDAD DE TIERRAS TALLER	RD 2, KM 61.6	Barceloneta	Utilities
ABBOTT CHEMICALS, INC.	2-860414	Closure	ABBOTT CHEMICALS, INC.	RD. #2 KM 58.0	Barceloneta	Industrial
ESSO STANDARD OIL CO PR	2-861176	Amended	ESSO S/S CO-159	ROAD 140 KM 65.5 Bo. Cruce Davila	Barceloneta	Gas Station
TEXACO PUERTO RICO INC	2-861597	Amended	Pablo R. Colon S/S	ROAD 152 KM 2.2	Barranquitas	Gas Station
COMPAÑIA DE FOMENTO	2-940172	Closure	COMPAÑIA DE FOMENTO INDUSTRIAL	RD. 152 KM. 0.6	Barranquitas	Industrial
HOSPITAL BARRANQU	2-900053	Closure	CENTRO DE SALUD DE	BARCELO ST.	Barranquitas	Not Listed
PUERTO RICO TELEPHONE CO	2-890121	Closure	Repeñidor Torrecillas	RD 770 KM 0.8	Barranquitas	Utilities
PUERTO RICO TELEPHONE CO	2-890106	Closure	BARRANQUITAS	65 INFANTERIA AVE. #8	Barranquitas	Utilities
SOL PUERTO LIMITED	2-860993	Amended	SHELL S/S #000558	BARCELO ST.	Barranquitas	Gas Station
MIGUEL RIVERA BERMUDEZ	2-930014	Amended	GASOLINERA MIGUEL RIVERA	RD. #152, KM 6.6	Barranquitas	Gas Station
TEXACO PUERTO RICO INC	2-861598	Amended	Texaco- Eligio Colon S/S # 382	ROAD PR-156 KM 10.5	Barranquitas	Gas Station
Caribbean Petroleum Corporation	2-860358	Amended	GULF S/S #362	Carr 719 KM. 2.6 Bo Helechal	Barranquitas	Gas Station
SR. ARCADIO TORRES	2-990039	Closure	ANTIGUA E/S SECTOR LA PELOTA	CARR.#162, KM.9.1, SECTOR LA PELOTA	Barranquitas	Gas Station
Angel L. Maldonado	2-910266	Closure	Estación de Gasolina	Road 156 km 17.2	Barranquitas	Gas Station
Juan Enrique Colón	2-861470	Amended	Cañabón S/S	RD. 772 KM. 8.2	Barranquitas	Gas Station
Juan Isidro Colón Del Valle	2-960033	Amended	Colón S/S	Road 162 Int. 143 Km.8.0	Barranquitas	Gas Station
Autoridad de Energía Eléctrica	2-860747	Amended	TALLER DE MECANICA AUTOMOTRIZ	LA VEGA, EXIT TO OROCOVIS	Barranquitas	Utilities
ESSO STANDARD OIL CO PR	2-861381	Closure	ESSO S/S CO-074	ROAD 156 KM. 14.7	Barranquitas	Gas Station
OCTAVIO SANTINI	2-8010031	Amended	Tavin S/S	Carr 152 int Carr 771 KM 0.2	Barranquitas	Gas Station
OCTAVIO SANTINI	2-861462	Amended	Papirin S/S	RD. 771, KM. 2.5	Barranquitas	Gas Station
Pedro Alicea	2-000009	Amended	Estacion Gasolina #3111	Calle Comerio Esq.Calle 21	Bayamon	Gas Station
PUERTO RICO TELEPHONE CO	2-890135	Amended	BAYAMON NORTE CO	RD.167 FROM BAYAMON TO COMERIO	Bayamon	Utilities

Owner Name	AltFacilityID	Notification Description	Facility Name	Street Address	City	Facility Description
ANTONIO MUÑOZ	2-860718	Amended	MUÑOZ METRO OFFICE, SE	ROAD 177 KM 8.3 Urb. Industrial Minillas	Bayamon	Industrial
Efraín Reyes	2-000006	Amended	Gas Service Station	Carr. 167 Km. 16.1	Bayamon	Gas Station
H. B. FULLER CO. PUERTO RICO	2-860005	Closure	H. B. FULLER CO. PUERTO RICO	C ST. #26	Bayamon	Industrial
SOL PUERTO LIMITED	2-860702	Closure	A.J.M. PACKAGING	RD. 32 KM 1.5 HATO TEJAS	Bayamon	Not Listed
CESAR RODRIGUEZ RIVERA/RV	2-930080	Amended	RV Enterprise (ExU S. GASOLINE)	RD. 167 KM. 18.7	Bayamon	Gas Station
VA MEDICAL & REG. OFFICE	2-861525	Closure	PR NATIONAL CEMENTERY	RD 168 CORNER CEM NAC AVE.	Bayamon	Federal Non-Military
UNION CARBIDE	2-860014	Closure	UNION CARBIDE	B STREET LOT 38	Bayamon	Industrial
SOL PUERTO LIMITED	2-860777	Closure	READY MIX CONCRETE, INC.	PLANTA #8, BO. PAJARO AMERICANO	Bayamon	Not Listed
ESSO STANDARD OIL CO PR	2-880093	Closure	PAN PEPIN, INC	C ST. BLOQUE 23	Bayamon	Industrial
AJM MEAT PACKING INC	2-910329	Closure	AJM MEAT PACKING INC	PARQUE INDUSTRIAL HATO TEJAS	Bayamon	Industrial
CHELSEA LAB, CARIBE INC.	2-860047	Closure	CHELSEA LAB, CARIBE INC.	60 E ST. MINILLAS IND. PARK	Bayamon	Industrial
PUERTO RICO TELEPHONE CO	2-890108	Closure	HATO TEJAS	RD.2 MORALES ST. #48 CORNER BDA.	Bayamon	Utilities
CITIBANK N.A. - HATO REY	2-940091	Closure	CITIBANK-BAYAMON	RD. 2 KM 11.2	Bayamon	Commercial
SOL PUERTO LIMITED	2-860813	Closure	COATINGS, INC.	URB. INDUSTRIAL MINILLAS	Bayamon	Not Listed
Caribbean Petroleum Corporation	2-860133	Closure	ORANGE CRUSH - 5430601	RD.#174 URB. INDUST. MINILLAS	Bayamon	Gas Station
AMERICAN PETROLEUM	2-860580	Amended	American Petroleum CADILLAC	Carr. 177 Esq. Laurel	Bayamon	Industrial
STRUCTURAL STEEL WORKS	2-940191	New	STRUCTURAL STEEL WORKS	INDUSTRIAL LUCHETTI B ST.	Bayamon	Industrial
TEXACO PUERTO RICO INC	2-861691	Closure	STAPLES MFG. CO.	C-13 ST.	Bayamon	Industrial
SOL PUERTO LIMITED	2-861012	Amended	SHELL S/S #003794	COMERIO AVE. CORNER 31 ST. Brisas de Bayamon	Bayamon	Gas Station
CARIBBEAN GULF REFINING CORP.	2-860450	Amended	CARIBBEAN GULF REFINING CORP.	LUCHETTI INDUSTRIAL PARK	Bayamon	Industrial
ESSO STANDARD OIL CO PR	2-861162	Amended	ESSO S/S CO-102	Calle Eugenio Duarte la Milagrosa Hato tejas	Bayamon	Gas Station
COMPANIA DE FOMENTO	2-940051	Closure	VIRGINIA CHEMICAL INC.	PARQUE INDUSTRIAL LUCHETTI	Bayamon	Industrial
Cooperativa de Camioneros	2-860142	Closure	CHEVRON WAREHOUSE - 54165701	RD. 28 KM 2.1	Bayamon	Petroleum
Caribbean Petroleum Corporation	2-860183	Amended	GULF S/S # 473 (antes 164)	Carr. 167 KM. 19.4	Bayamon	Gas Station
Caribbean Petroleum Corporation	2-860239	Amended	GULF S/S #001	Calle C-33 Marginal Esq Paz Forest Hills	Bayamon	Gas Station
GOYA DE PUERTO RICO, INC.	2-860584	Closure	GOYA DE PUERTO RICO, INC.	RD 28	Bayamon	Industrial
MIKE PIZARRO	2-862010	New	MIKE PIZARRO	HIRAM GONZALEZ #415	Bayamon	Not Listed
PUERTO RICO TELEPHONE CO	2-890111	Closure	COVADONGA	RD.# 2, KM 17.4	Bayamon	Utilities
Caribbean Petroleum Corporation	2-860156	Closure	Gulf 54190300	CALLE D-9 Urb Ind Luchetti	Bayamon	Gas Station
RELIANCE CARIBBEAN INC.	2-860420	Amended	RELIANCE CARIBBEAN INC.	LUCHETTI INDUSTRIAL PARK	Bayamon	Industrial
BANCO POPULAR DE P.R.	2-940194	Closure	BANCO POPULAR DE P.R.	RAMON L RODRIGUEZ AVE. #100	Bayamon	Other
Caribbean Petroleum Corporation	2-860315	Amended	GULF S/S #113	BETANCES AVE. Calle J Hermanas Davila	Bayamon	Gas Station
Total Petroleum Puerto Rico Corp.	2-910038	Amended	Total Petroleum #3140	RD 167. KM 7	Bayamon	Gas Station
Total Petroleum Puerto Rico Corp.	2-860383	Amended	Total #5105	RD. 167, KM. 16.1	Bayamon	Gas Station
TEXACO PUERTO RICO INC	2-861577	Amended	Texaco -Santa Cruz S/S # 273	P.R. 2 SANTA CRUZ ST.	Bayamon	Gas Station
CARLOS GONZALEZ MIRANDA	2-900051	Amended	Greitar Inc.	RD 174 K.M 4.4	Bayamon	Gas Station
Caribbean Petroleum Corporation	2-860157	Closure	FLAVORICH #54190200	RD #174 KM 2.2	Bayamon	Commercial
Luis B Cruz	2-860884	Amended	Ex SHELL S/S # 003409	ORQUIDEA AVE. CORNER LIRIO Valencia Gardens	Bayamon	Gas Station
Caribbean Petroleum Corporation	2-860314	Amended	GULF S/S #112	Ave. West Main Esq. North Sierra Bayamon	Bayamon	Gas Station
Caribbean Petroleum Corporation	2-860263	Amended	GULF S/S# 034	Calle Boundary & Carr. 174 Urb Santa Rosa	Bayamon	Gas Station
ESSO STANDARD OIL CO PR	2-910205	Closure	Manuel Montaño	PAJAROS ST. 32, RD 862	Bayamon	Commercial
SOL PUERTO LIMITED	2-860648	Amended	SHELL S/ S #804517	RD. 167 KM. 9.6	Bayamon	Gas Station
ORANGE CRUSH OF P.R.	2-880017	Closure	ORANGE CRUSH OF P.R.	ROAD 174 MINILLA IND. PARK	Bayamon	Industrial
Total Petroleum Puerto Rico Corp.	2-860959	Amended	GASOLINAS PUERT RICO # 3126	SANTA CRUZ ST. #54	Bayamon	Gas Station

Owner Name	AltFacilityID	Notification Description	Facility Name	Street Address	City	Facility Description
Francisco Rivera Robles	2-861010	Amended	SHELL Forest Hill/S # 001724	RD. #167 , CORNER 15 ST.	Bayamon	Gas Station
SOL PUERTO LIMITED	2-860998	Closure	SHELL SERVICE STATION #002712	COLECTORA CENTRAL	Bayamon	Gas Station
Total Petroleum Puerto Rico Corp.	2-860401	Amended	Total #5127	25 SANTA CRUZ ST.	Bayamon	Gas Station
PUERTO RICO TELEPHONE CO	2-890109	Amended	BAYAMON TOPS	RAMON L. RODRIGUEZ AVE. Flamboyán Gardens	Bayamon	Utilities
ANTONIO DE JESUS	2-860647	Amended	Gel S/S	RD. #28, Km. 2	Bayamon	Gas Station
Unknown	2-860193	Closure	GULF SERVICE STATION #0175	RFD#4, RD. 167 LA PAZ ST.	Bayamon	Gas Station
HOSPITAL MATILDE BRENES INC	2-900080	Closure	HOSPITAL MATILDE BRENES INC	J-9 ST. EXT.HNAS.DAVILA	Bayamon	Other
TEXACO PUERTO RICO INC	2-861572	Closure	Texaco Reparto Flamingo S/S #252	CALLE CENTRAL ESQ. DEL PEPINO REPARTO	Bayamon	Gas Station
Elvin Soto Santiago	2-910052	Amended	Speedway Service Station	Carr. 864 Km. 202	Bayamon	Gas Station
TEXACO PUERTO RICO INC	2-860611	Amended	Texaco-Tomas Rodriguez #988	LOS MILLONES AVE.	Bayamon	Gas Station
HARRIS & DEVOE PAINTS CORP.	2-860433	Closure	HARRIS & DEVOE PAINTS INC	C STREET #15 MINILLAS IND PARK	Bayamon	Industrial
JARDINES DE CAPARRA	2-940038	Closure	JARDINES DE CAPARRA ASSOCIATES	RD. #2 KM. 8.3	Bayamon	Residential
ESSO STANDARD OIL CO PR	2-861153	Amended	ESSO S/S CO-064	Ave. Betances	Bayamon	Gas Station
ESSO STANDARD OIL CO PR	2-861290	Closure	ESSO S/S	COMERIO ST.	Bayamon	Gas Station
ESSO STANDARD OIL CO PR	2-861151	Amended	ESSO S/S CO-062	Carr. 167 Bo. Buena Vista	Bayamon	Gas Station
INTERSTATE GENERAL	2-940036	Closure	VALLE DEL SOL ASSOCIATES	END MAIN ST.	Bayamon	Residential
Antonio Perez	2-860612	Amended	Rexville S/S	RD 167 KM 18.5	Bayamon	Gas Station
Enrique Alejandro Figueroa	2-861637	Amended	Cobra S/S	165 BETANCES AVE. & E ST.	Bayamon	Gas Station
TREN URBANO	2-990008	Closure	Antiguo local General Gases	Calle Barbosa #6	Bayamon	State Government
SOL PUERTO LIMITED	2-860962	Closure	SHELL SERVICE STATION #000566	PRINCIPAL AVE. MAGNOLIA GARD.	Bayamon	Gas Station
DEPARTAMENTO DE EDUCACION	2-940216	Closure	ESC.EPIFANIO FERNANDEZ VANGA	URB. SANTA MONICA	Bayamon	State Government
Jose Arroyo Marzan	2-860882	Amended	Minillas Shell (SHELL S/S #002623)	RD 831, KM. 2.7	Bayamon	Gas Station
SOL PUERTO LIMITED	2-861009	Amended	SHELL S/S #003026	RD. 167 KM. 20.7 Urb Contry Estates	Bayamon	Gas Station
ESSO STANDARD OIL CO PR	2-861160	Amended	ESSO S/S CO-100	Ave. Las Cumbres Esq. Carr. 840 Royal Town	Bayamon	Gas Station
Pedro Gonzalez	2-861563	Closure	MAGNOLIA GARDENS S/S	10 & 21 ST.MAGNOLIA GARDENS	Bayamon	Gas Station
ESSO STANDARD OIL CO PR	2-861152	Amended	ESSO S/S CO-063	LAUREL ST. CORNER BELLISIMA	Bayamon	Gas Station
Douglas Morales	2-980059	Closure	Douglas Morales	Carr. #2 Km. 14.2. Hato Tejas	Bayamon	Gas Station
Autoridad de Acueductos y SOL PUERTO LIMITED	2-920090	Closure	ESTACION DE BOMBAS REXVILLE	RD. 167 21 ST.	Bayamon	Utilities
PUEBLO INTERNACIONAL	2-940064	Closure	X-TRA RIO HONDO	BAYAMON MALL AVE. COMERIO I-167	Bayamon	Commercial
BAYAMON TECH. UNIVERSITY	2-861990	Closure	BColegio Universitario Tecnologico de ESC.RAFael HERNANDEZ	Carr 174 km 2.8	Bayamon	Other
DEPARTAMENTO DE EDUCACION	2-940215	Closure	ESSO S/S	BAYAMON GARDENS	Bayamon	State Government
ESSO STANDARD OIL CO PR	2-861150	Closure	ESCUELA PADRE RUFO M.	RD. 2 CORNER #1 ST.	Bayamon	Gas Station
Santa Paula Oil	2-950035	Closure	Santa Paula Oil- Magnolia	LAREDO ST. CORNER QUINTANA 4TA.	Bayamon	State Government
DEPARTAMENTO DE EDUCACION	2-940207	Closure	ESC. MARIANO FELIU	CORNER 15 ST. MAGNOLIA GARDENS	Bayamon	State Government
ESSO STANDARD OIL CO PR	2-861159	Amended	ESSO S/S CO-097	RD. 831 URB. LOMAS VERDES	Bayamon	State Government
AUTORIDAD DE CARRETERAS	2-861955	Closure	HIGHWAY AUTHORITY	MINILLAS & HOSTOS AVES.	Bayamon	Gas Station
SOL PUERTO LIMITED	2-860652	Amended	SHELL S/S #804444	STA. JUANITA MARGINAL	Bayamon	Utilities
RAUL MEDERO RAMIREZ	2-940092	New	ONE HOUR MARTINIZING	LOMAS VERDES AVE. 1-A-101 Royal Palm	Bayamon	Gas Station
TEXACO PUERTO RICO INC	2-860578	Amended	Texaco- Santa Juanita S/S #369	A-1 LOMAS VERDES AVE.	Bayamon	Commercial
SOL PUERTO LIMITED	2-860961	Amended	SHELL S/S #002607	SANTA JUANITA AVE. & INDIA ST	Bayamon	Gas Station
TEXACO PUERTO RICO INC	2-861585	Amended	Texaco Villas De Navarra S/S #387	LAUREL AVE. ESPANA CORNER Sta Juanita	Bayamon	Gas Station
TEXACO PUERTO RICO INC	2-861561	Amended	Texaco Lomas Verdes S/S # 214	IRLANDA AVE.	Bayamon	Gas Station
				LOMAS VERDES & PR. 174	Bayamon	Gas Station

Owner Name	AltFacilityID	Notification Description	Facility Name	Street Address	City	Facility Description
Southwest health corporation	2-950074	Amended	Hospital Regional Universitario Bayamon	AVE. LAUREL SANTA JUANITA	Bayamon	Other
ESSO STANDARD OIL CO PR	2-861161	Amended	ESSO S/S CO-101	Carr. 167 Calle Marginal Esq. 6-A Urb Cana	Bayamon	Gas Station
Dario Roman	2-860608	Amended	Magnolia (EX-SHELL S/S #804436)	PRINCIPAL AVE ESQ 3 ST. Magnolia Gardens	Bayamon	Gas Station
TEXACO PUERTO RICO INC	2-910040	Amended	JIMMY FERRER # 303	Carr. South East Main, Ext. Minillas	Bayamon	Gas Station
SOL PUERTO LIMITED	2-860958	Amended	Shell S/S #003140	LOMAS VERDES AVE. Esq Nogal	Bayamon	Gas Station
SOL PUERTO LIMITED	2-861011	Amended	SHELL S/S #002860	STA. JUANITA AVE. CORNER HOSTOS	Bayamon	Gas Station
US POSTAL SERV.-BAYAMON	2-860425	Closure	US POSTAL SERV.-BAYAMON	RAMON L. RODRIGUEZ AVE	Bayamon	Not Listed
Florencio Sanchez	2-861286	Amended	Florencio Sanchez (Ex ESSO S/S 2P-	ROAD 829 KM 2.4 Buena Vista	Bayamon	Gas Station
DANOSA CARIBBEAN INC	2-880010	Closure	DANOSA CARIBBEAN,INC	LOT 29 ,LUCHETTI IND.COMPLEX	Bayamon	Industrial
TEXACO PUERTO RICO INC	2-861642	Amended	Matia Diaz S/S #319	Carr. 167 KM 9.8	Bayamon	Gas Station
IVAN RODRIGUEZ	2-930039	New	IVAN RODRIGUEZ	SOLAR #13	Bayamon	Industrial
PETROLEUM CHEMICAL	2-861898	Amended	Petroleum Chemical Corporation	Calle C Lote 36	Bayamon	Commercial
TEXACO PUERTO RICO INC	2-861631	Amended	LILLIAN RIVERA DE JESUS S/S #263	ROAD 167 KM 10.1	Bayamon	Gas Station
Caribbean Petroleum Corporation	2-860123	Closure	ATLANTIC PIPE CORP.-54116000	DE DIEGO EXW. KM. 0.8	Bayamon	Gas Station
DURAWEAR MFG. CO.	2-861909	New	DURAWEAR MFG. CO.	13 C STREET MINILLAS IND PARK	Bayamon	Not Listed
ESSO STANDARD OIL CO PR	2-861163	Amended	ESSO S/S CO-103	PRINCIPAL AVE. Alturas de Flamboyán	Bayamon	Gas Station
TEXACO PUERTO RICO INC	2-861671	Closure	INSULAR WIRE PROD. INC.	URB. INDUSTRIAL LUCHETTI	Bayamon	Industrial
AUCTION & SALVAGE INC.	2-940126	Closure	OLD LA FAMOSA PLANT	STATE ROAD # 2	Bayamon	Industrial
BETTERROADS ASPHALT COPR.	2-861975	Closure	BETTERROADS ASPHALT CORP	PR 167 KM. 26.3 (PLANT #3)	Bayamon	Not Listed
ESSO STANDARD OIL CO PR	2-861084	Closure	ESSO S/S CO-084	ROAD 886 KM. 3.2	Bayamon	Gas Station
MOBIL OIL CARIBE	2-860640	Amended	CALDERO, GILBERTO	RD. #831	Bayamon	Gas Station
SUCESION ANTONIO MORALES	2-900011	New	SUEN.ANTONIO MORALES GARCIA	KM 14 HM 4 BO.HATO TEJAS	Bayamon	Not Listed
SOL PUERTO LIMITED	2-861008	Amended	SHELL S/S # 002577	COMERIO ST. CORNER HNAS, DAVILA	Bayamon	Gas Station
SOL PUERTO LIMITED	2-860997	Amended	SHELL S/S #003220	LOS DOMINICOS AVE. CORNER 25ST.	Bayamon	Gas Station
Sami Abraham	2-860964	Amended	Abraham Petroleum S/S	RD. 861, KM. 2.6	Bayamon	Gas Station
Antonio Perez	2-861574	Amended	Rexville S/S # 399	PERIPHERAL Esq. 9 ST.	Bayamon	Gas Station
V B INVESTMENT, INC.	2-860402	Amended	Esso- Independiente	RIO HONDO SHOP CTR, RD 167	Bayamon	Gas Station
Caribbean Petroleum Corporation	2-860303	Amended	GULF S/S #479 antes 099	CASTIGLIONI AVE. Esq. Calle 21	Bayamon	Gas Station
AUTORIDAD DE EDIFICIOS	2-930048	Closure	CENTRO JUDICIAL BAYAMON	RD. 2 KM 10.5	Bayamon	State Government
Total Petroleum Puerto Rico Corp.	2-910082	Amended	Total Petroleum #3132	CASTIGLIONI AVE. S-1	Bayamon	Gas Station
MITEL CARIBE, INC.	2-860423	Amended	MITEL CARIBE, INC.	MINILLAS IND. PARK	Bayamon	Industrial
PRADO ALTO S.E.	2-860770	Closure	PLAZA RIO BAYAMON.	RIO BAYAMON ST	Bayamon	Industrial
Autoridad de Acueductos y	2-861505	Closure	CENTRO DE CONSTRUCCION	PR 167 KM. 2.0	Bayamon	Utilities
ESSO STANDARD OIL CO PR	2-861288	Closure	ESSO S/S CO-099	RD. 831, KM. 2.7 MINILLAS WD.	Bayamon	Gas Station
EDWIN RUBERO	2-940130	New	MILLONES TEXACO #988	MILLONES AVE. CORNER COMERIO	Bayamon	Gas Station
DEPARTAMENTO DE EDUCACION	2-950048	Closure	ESCUELA MIGUEL MELENDEZ MUÑIZ	RD. 840 KM. 1.3 BO. LA ALDEA	Bayamon	State Government
INTERNATIONAL CAR SERVICES	2-940199	Amended	INTERNATIONAL CAR SERVICES INC.	CAMINO ABRE ESTRECHA LOTE A Corujo Industrial	Bayamon	Commercial
GOYA DE PUERTO RICO, INC.	2-910003	Amended	Goya de Puerto Rico, Inc.	RD 28 URB. INDUSTRIAL LUCHETTI	Bayamon	Industrial
PUERTO RICO TELEPHONE CO	2-890107	Closure	REXVILLE	31 ST. END DA-2 URB.REXVILLE	Bayamon	Utilities
Caribbean Petroleum Corporation	2-860293	Amended	GULF S/S #084	RD. 2 KM. 15.7 Parque Industrial Corujo	Bayamon	Gas Station
SOL PUERTO LIMITED	2-860895	Amended	SHELL S/S #000710	RD #2 KM.8.9	Bayamon	Gas Station
DEPARTAMENTO DE EDUCACION	2-950047	Closure	ESCUELA JOSE DAVILA SEMPRIT	33 ST.	Bayamon	State Government
Caribbean Petroleum Corporation	2-860334	Amended	GULF S/S # 0139	RD # 2, KM. 8.3 Marginal Jardines de Caparra	Bayamon	Gas Station
ESSO STANDARD OIL CO PR	2-861165	Amended	ESSO S/S CO-466	Ave. Comerio Esq. Carr. 801 Rio Hondo	Bayamon	Gas Station

Owner Name	AirFacilityID	Notification Description	Facility Name	Street Address	City	Facility Description
Caribbean Petroleum Corporation	2-860173	Amended	GULF S/S #0153	RD. 2 KM 15.4 Hato Tejas	Bayamon	Gas Station
TEXACO PUERTO RICO INC	2-861579	Amended	Sierra Bayamonl 1 #363	MAIN NORTH AVE. & #3 ST.	Bayamon	Gas Station
HOSPITAL HNOS.MELENDEZ INC	2-880019	Closure	HOSPITAL HNOS.MELENDEZ INC	HIGHWAY #2 KM 11.7	Bayamon	Other
Caribbean Petroleum Corporation	2-860275	Closure	GULF S/S #054	RD. #2 KM. 9	Bayamon	Gas Station
Total Petroleum Puerto Rico Corp.	2-910079	Amended	Total #3123	RD 2, KM 14.2	Bayamon	Gas Station
Caribbean Petroleum Corporation	2-860216	Amended	GULF S/S #199 (antes #428)	ROAD 2 KM 14.2 Hato Tejas	Bayamon	Gas Station
ESSO STANDARD OIL CO PR	2-861287	Closure	ESSO S/S 13060	BARBOSA ST. CORNER RD. #2	Bayamon	Gas Station
Southwest health corporation	2-980150	Amended	Centro SORDO CIEGO	ANTIGUO HOSPITAL RUIZ SOLER	Bayamon	Commercial
ISRAEL BENITEZ	2-861005	Amended	HATO TEJAS GAS STATION	RD. #2, KM. 13.9	Bayamon	Gas Station
HOSPITAL SAN PABLO, INC	2-880008	Amended	HOSPITAL SAN PABLO	SANTA CRUZ # 70	Bayamon	Other
TEXACO PUERTO RICO INC	2-861678	Closure	P.R. MARBLE IND.	RD. 2 KM. 16.4	Bayamon	Industrial
Caribbean Petroleum Corporation	2-860138	Closure	KANE CARIBBEAN 54203600	RD. #2 KM. 17, Hato Tejas	Bayamon	Gas Station
EMPRESAS LAUSELL	2-860160	Closure	EMPRESAS LAUSELL	HWAY PR #02 KM 14.1	Bayamon	Commercial
AGUSTIN PEREZ RODRIGUEZ	2-861164	Amended	APR Bayamon S/S (exESSO S/S CO-	Carr. # 812 km. 0.9 Urb Santa Teresita Rio Plantation	Bayamon	Gas Station
P.R.CONTAINER CO.	2-920122	Closure	P.R.CONTAINER CO.	RD. 2 KM 15.2	Bayamon	Industrial
SOL PUERTO LIMITED	2-860999	Amended	SHELL S/S #003182	RD. #168 Centro Comercial Riverview	Bayamon	Gas Station
CARLOS R. ALVARADO	2-900021	Amended	CRAE Investment Rio Plantation S/S	RD.872 Km 1.4	Bayamon	Gas Station
TECNICENTROS MUNDIAL	2-960027	Closure	Tecnicentros Mundial Inc.	Centro Comercial Bayamon Oeste	Bayamon	Commercial
Caribbean Petroleum Corporation	2-890171	Amended	GULF S/S #402	ROAD 2 ,KM.14.5 hato Tejas	Bayamon	Gas Station
SOL PUERTO LIMITED	2-860790	Closure	GOOD YEAR WESTERN HEMISPHERE	RD. #2, KM. 14.4 HATO TEJAS	Bayamon	Not Listed
Esteban Davila Altieri	2-980131	Closure	Esteban Davila	Carr 167 km 19	Bayamon	Commercial
SOL PUERTO LIMITED	2-860965	Amended	SHELL S/S #002410	RD. #167, KM. 15.4 Bo Buena Vista	Bayamon	Gas Station
GARAJE CHEVRON LUCHETTI	2-860234	Amended	GARAJE CHEVRON LUCHETTI	CARR.5 KM 26.1	Bayamon	Gas Station
SOL PUERTO LIMITED	2-860617	Closure	SHELL S/S # 804525	RD 2 KM 12.0	Bayamon	Gas Station
Total Petroleum Puerto Rico Corp.	2-910074	Amended	Total Petroleum #3111	COMERIO ST. CORNER C/21	Bayamon	Gas Station
ESSO STANDARD OIL CO PR	2-861079	Amended	ESSO S/S CO-067	ROAD 167 KM 2.6	Bayamon	Gas Station
Caribbean Petroleum Corporation	2-860207	Amended	GULF #489 antes 189	ROAD 174 & LOMAS VERDES AVE	Bayamon	Gas Station
PUERTO RICO TELEPHONE CO	2-910169	Closure	DAJAOS	RD 167 KM 10.3	Bayamon	Utilities
TEXACO PUERTO RICO INC	2-861580	Amended	Texaco Sierra Bayamonll S/S #377	WEST MAIN AVE. CORNER COMERIO	Bayamon	Gas Station
Noel Laureano Vega	2-861279	Amended	Noel Service Station	Calle Comerio 308	Bayamon	Gas Station
Angel Ortiz	2-030009	Amended	Mimillas S/S	Carr 831 km 4 Bo. Minillas	Bayamon	Gas Station
AMERICAN PETROLEUM	2-861282	Amended	Guaragao Service Station	RD. 174, KM. 8.3	Bayamon	Gas Station
SOL PUERTO LIMITED	2-860619	Amended	SHELL S/S #804959	RD. #2, SANTA ROSA SHOP CENTER	Bayamon	Gas Station
Caribbean Petroleum Corporation	2-860297	Amended	GULF S/S 091	RD. 174 KM. 2.0 Ind Minillas	Bayamon	Gas Station
MUNICIPIO DE BAYAMON	2-890152	Closure	DEPARTAMENTO DE	5 ST. INT. RD. #174	Bayamon	Local Government
Manley Berenson P.R. Inc.	2-980011	Closure	Tienda Woolworth	Centro Comercial Rio Hondo	Bayamon	Commercial
Autoridad de Acueductos y	2-861506	Closure	INDUSTRIAL MINILLAS	E-93 MINILLAS IND. DEV.	Bayamon	Utilities
Autoridad de Energia Electrica	2-860762	Amended	Taller Mecánica Automotriz	Carretera # 174 Int Ave Laurel	Bayamon	State Government
ANTONIO DE JESUS	2-910349	Amended	Gel Service Station	RD 167 KM 10.9	Bayamon	Gas Station
Hato Rey Psychiatric Hospital - Mepsi	2-980123	Closure	Mepsi Center	Carr. # 2	Bayamon	Other
Total Petroleum Puerto Rico Corp.	2-910053	Amended	Total Petroleum #3008	RD 167	Bayamon	Gas Station
Water Works Corporation	2-980075	Closure	Water Works Corporation	Carr. 174 Km. 2.3	Bayamon	Commercial
Departamento de Correccion y	2-960052	Closure	Carcel Regional de Bayamon	Central Ave. Juanita Anex #8	Bayamon	Other
ANTONIO DE JESUS	2-910348	Amended	Best Pajatos S/S	RD #863 KM 0.1	Bayamon	Gas Station

Owner Name	AltFacilityID	Notification Description	Facility Name	Street Address	City	Facility Description
SOLARES & CIA.	2-930032	New	SOLARES & CIA.	RD. #28, KM 2.1	Bayamon	Industrial
Santa Paula Oil	2-861608	Amended	Santa Paula Oil Bayamon	ROAD #2 KM 12.1	Bayamon	Gas Station
Bogus Owner	2-860620	Amended	Rosan Inc.	RD. #2, KM. 13.6	Bayamon	Gas Station
SOL PUERTO LIMITED	2-860805	Closure	SAMARITANO & CO., INC.	BOUNDARY ST. #1, CORNER 24 ST.	Bayamon	Not Listed
FLAV-O-RICH, INC.	2-860043	Closure	FLAV-O-RICH, INC.	RD. 174 KM 2.2	Bayamon	Industrial
Sears Roebuck and Co. P.R.	2-960048	Closure	Sears Store # 1915	Road 2 Ave. Aguas Buenas	Bayamon	Other
Caribbean Petroleum Distributor Corp.	2-920126	Closure	Caribbean Petroleum Distributor Corp.	Road #174 km 1.7 Interior	Bayamon	Truck/Transporter
Clemente Santisteban Inc.	2-960060	New	Clemente Santisteban Inc.	Calle a Esq. Calle B	Bayamon	Industrial
MUNICIPIO DE BAYAMON	2-010013	Amended	Estacionamiento Casa Alcaldia	P.O Box 2988	Bayamon	Not Listed
Santa Fe Properties Inc.	2-860032	Closure	Santa Fe Properties Inc. (Plavica)	Carr. 2 Km. 14.0	Bayamon	Commercial
AUTORIDAD DE CARRETERAS	2-980097	Closure	Bayamon Office of Transportation	Carr. 2	Bayamon	State Government
TEXACO PUERTO RICO INC	2-861576	Amended	Texaco- Royal Palm S/S #231	LOMAS VERDES AVE. & Urb.	Bayamon	Gas Station
Manley Berenson P.R. Inc.	2-970013	Closure	Manley Berenson P.R. Inc.	Carr. 167	Bayamón	Commercial
Pep Boys /Soltero, Muriz & Asociado	2-960051	Closure	Pep Boys	Road 167 Ave. Los Millones	Bayamón	Commercial
Administracion Servicios Generales	2-860081	Closure	GPR #3126	Calle Santa Cruz	Bayamón	Gas Station
Sucesion Luis Ramirez Piñero	2-940045	Amended	Doggie Gas	Carr. 101 final pueblo Boqueron	Cabo Rojo	Gas Station
RAFAEL AYALA MOYA	2-861338	Amended	GUANIQUILLA S/S	ROAD 307 KM 5.3 Barrio Guaniquilla	Cabo Rojo	Gas Station
PUERTO RICO NATIONAL GUARD	2-940004	Closure	GUARDIA NACIONAL DE PUERTO	RD. INT RD. 308	Cabo Rojo	State Government
BETTERROADS ASPHALT COPR.	2-000031	Closure	BETTERROADS ASPHALT	PR 3311 KM 0.2	Cabo Rojo	Other
CIA PETROLERA CARIBE INC	2-910402	Amended	GARAGE DOITTEAU	PRINCIPAL ST.	Cabo Rojo	Gas Station
Jose Rodriguez Rodriguez	2-010028	Amended	Golfers Gas Park	Carr 100 km 1.9	Cabo Rojo	Gas Station
Total Petroleum Puerto Rico Corp.	2-020018	Amended	Total Petroleum # 3158	Carr #100 km 3.6	Cabo Rojo	Gas Station
TEXACO PUERTO RICO INC	2-861824	Amended	CABO ROJO S/S #646	RD. 103 Y 102	Cabo Rojo	Gas Station
ESSO STANDARD OIL CO PR	2-861202	Amended	ESSO S/S CO-379	Carr. 100, INT.Carr 311	Cabo Rojo	Gas Station
Eduardo Ruiz Valentin	2-861826	Amended	All Star (Ex Texaco #667)	RD. 102, KM. 23.9 Monte Grande	Cabo Rojo	Gas Station
Francisco Gonzalez	2-930056	Amended	GARAJE Y SUPERMER. CONCHITA	RD. 102, KM 14.1	Cabo Rojo	Gas Station
CLUB DEPORTIVO DEL OESTE	2-940255	Closure	CLUB DEPORTIVO DEL OESTE	RD. 102 KM. 15.4	Cabo Rojo	Other
SUPERMERCADOS MR. SPECIAL,	2-000022	New	SUPERMERCADO MR. SPECIAL	CARR. 100 KM. 6.7	Cabo Rojo	Commercial
ALFREDO CORDER LUGO	2-900055	Amended	REAR YARD OF GASOLINE STATION	ROAD 103 KM. 4.0	Cabo Rojo	Gas Station
TEXACO PUERTO RICO INC	2-861848	Amended	NORYLUZ VELEZ S/S # 654	RD. BOQUERON, KM. 13.9	Cabo Rojo	Gas Station
TEXACO PUERTO RICO INC	2-861838	Amended	LUIS RAMIREZ S/S #630	RD. 103 KM. 10.9	Cabo Rojo	Gas Station
TEXACO PUERTO RICO INC	2-861823	Amended	BOQUERON S/S # 674	RD. #101, KM. 2.6	Cabo Rojo	Gas Station
Gustavo A. Colberg-Menendez	2-960038	Amended	Las Arenas Service Station	Road 101 Km.16.7 1/2	Cabo Rojo	Gas Station
SOL PUERTO LIMITED	2-860685	Amended	SHELL S/S #804231	CARBONELL CORNER RD 311	Cabo Rojo	Gas Station
Neflali Rosas	2-030008	New	Expreso Gas	Carr #100 km 5.5	Cabo Rojo	Gas Station
HEALTH-TEX, INC.	2-860115	Closure	HEATH-TEX, INC.	RD 308 KM 0.8	Cabo Rojo	Industrial
TEXACO PUERTO RICO INC	2-910334	Amended	LUIS G. FERNANDEZ #696	RD. 100 KM 6.4	Cabo Rojo	Gas Station
Carlos R. Robles Sanchez	2-860665	Amended	SIT-GO Service Station	SALVADOR BRAU #65	Cabo Rojo	Gas Station
Pedro Silva Ramirez	2-950027	Amended	Estación se Servicio Sepulveda Silva	Carr. 103 Km.8.2	Cabo Rojo	Gas Station
Caribbean Petroleum Corporation	2-860912	Amended	Gulf S/S #461	RD. #103, KM 9.1 Bo Llano Tuna	Cabo Rojo	Gas Station
Jorge Rivera Padilla	2-861339	Amended	Corozo Service Center	ROAD 301, KM. 7.4	Cabo Rojo	Gas Station
TEXACO PUERTO RICO INC	2-861882	Amended	GEORGINA FELICIANO #647	RD. #103, KM. 6.9	Cabo Rojo	Gas Station
José Méndez, Jr.	2-861344	Amended	PESCADERIA ROSAS, INC.	Carr. Principal 1158	Cabo Rojo	Gas Station
Total Petroleum Puerto Rico Corp.	2-910120	Amended	GPR #2221	RD 301 KM .5.5	Cabo Rojo	Gas Station

Owner Name	AltFacilityID	Notification Description	Facility Name	Street Address	City	Facility Description
SOL PUERTO LIMITED	2-860885	Amended	SHELL S/S #001937	RD # 103, KM. 5.5	Cabo Rojo	Gas Station
Autoridad de Acueductos y	2-920097	Closure	PLANTA ALCANTARILLADO	CAMINO LA CHARCA DETRAS URB. ANA	Cabo Rojo	Utilities
TEXACO PUERTO RICO INC	2-940115	Amended	NORTHWESTERN COMMUNICATION	PR 102 KM. 10.3	Cabo Rojo	Industrial
MILTON RAUL TORO SANTIAGO	2-940116	Amended	COMERCIAL TORO	PR 312 KM. 1.1	Cabo Rojo	Commercial
COMPAÑIA DE FOMENTO	2-920029	Closure	COMPAÑIA DE FOMENTO INDUSTRIAL	RD 103 KM 7.3	Cabo Rojo	Industrial
SOL PUERTO LIMITED	2-860915	Amended	SHELL S/S #003689	RF 103, KM 5.1	Cabo Rojo	Gas Station
TEXACO PUERTO RICO INC	2-861879	Amended	SANTOS PADILLA S/S #664	RD. #301, KM. 1.5 Combate ward	Cabo Rojo	Gas Station
PUERTO RICO TELEPHONE CO	2-890002	Amended	CABO ROJO C.O.	RD.102 KM 5.2 MONTE GRANDE	Cabo Rojo	Utilities
PUERTO RICO TELEPHONE CO	2-890001	Closure	BOQUERON REMOTO	RD.301 KM 0.7 BO.LAS ARENAS	Cabo Rojo	Utilities
UNITED ASPHALT CORP.	2-940140	New	UNITED ASPHALT CORP.	RD. 103 KM 0.6 INTERIOR	Cabo Rojo	Industrial
CHAIBEN FAS ALZAMORA	2-990021	Amended	STOP & GO SERVICE STATION	CARR 102 KM 17.1 Bo. Miradero	Cabo Rojo	Gas Station
Southwest health corporation	2-980160	New	Centro de Salud- Cabo Rojo	Carr 103 km 7.1	Cabo Rojo	Other
MUNICIPIO DE CAGUAS	2-980116	Closure	Defensa Civil	Calle Brasil #1, Urb. Bunker	Caguas	Local Government
SOL PUERTO LIMITED	2-860803	Closure	P.R.BEDDING MANUFACTURING	URB.INDUSTRIAL CAGUAS	Caguas	Commercial
ESSO STANDARD OIL CO PR	2-861093	Amended	ESSO S/S CO 240	ROAD 183 KM 4.6 Bo Tomas de Castro	Caguas	Gas Station
Caribbean Petroleum Corporation	2-860181	Amended	GULF S/S #162	Calle 1 y Ave. CAGUAX Urb Caguax	Caguas	Gas Station
ESSO STANDARD OIL CO PR	2-861094	Amended	ESSO S/S CO-241	RD 189 KM 2.6	Caguas	Gas Station
AUTORIDAD DE EDIFICIOS	2-930050	Closure	CENTRO JUDICIAL DE CAGUAS	RD 189	Caguas	State Government
Autoridad de Acueductos y	2-920098	Closure	BOM. ALC. IND. DE SAN LORENZO	SAN LORENZO INDUSTRIAL PARK	Caguas	Utilities
ANTONIO DE JESUS	2-860661	Amended	Gel Service Station	RD. #1, KM 27.5	Caguas	Gas Station
PUERTO RICO TELEPHONE CO	2-980049	Amended	Cerro Piñas Cell Site	Carr. 7 Km 49 Bo Beatriz	Caguas	Utilities
Autoridad de Acueductos y	2-990046	Closure	ESTACION DE BOMBAS ALC. BAIROA	AVENIDA BAIROA	Caguas	State Government
QUALITY ELECTROPLATING CORP	2-860114	Closure	QUALITY ELECTROPLATING CORP	ROAD NO. 1 KM 34.2 SAKURA ST	Caguas	Industrial
VICTOR COLON TORRES	2-861245	Amended	Garaje Juano	CARR. 1 KM. 34.0	Caguas	Gas Station
Autoridad de Acueductos y	2-920075	Closure	CAGUAS WWTP	MUÑOZ MARIN AVE.	Caguas	Utilities
AUTORIDAD DE CARRETERAS	2-030006	Closure	R y R Auto Collision	Ave. garrido PR- 196	Caguas	State Government
TEXACO PUERTO RICO INC	2-861777	Amended	HECTOR R. AYALA S/S 392	RD. 763 KM. 6.1	Caguas	Gas Station
MUNICIPIO DE CAGUAS	2-880112	Closure	DEPTO TRANSPORTACION &	RD 1 KM 32	Caguas	Local Government
ESSO STANDARD OIL CO PR	2-861431	Closure	CARMELAS PARKING	URB. VILLA BLANCA IND. PARK	Caguas	Industrial
WOMETCO DE PUERTO RICO	2-970035	Closure	Baskin Robbins	Centro Comercial Bairoa	Caguas	Commercial
MUNICIPIO DE CAGUAS	2-980115	Closure	Consolidated Mail	Carr. #1 Km. 37.0	Caguas	Local Government
SOL PUERTO LIMITED	2-860800	Closure	BEST TIRE RECAPPING	RD. #1 BAIROA WARD	Caguas	Not Listed
MUNICIPIO DE CAGUAS	2-980117	Closure	C.D.T.	Calle Rafael Cordero Final	Caguas	Local Government
MIGUEL A. GARCIA	2-980134	Amended	Red Point	Carr. 1 Km. 40.8	Caguas	Gas Station
Autoridad de Energía Eléctrica	2-860746	Amended	TALLER DE MECANICA AUTOMOTRIZ	Carr. # 1 Esq. José Mercado	Caguas	State Government
SOL PUERTO LIMITED	2-860658	Amended	SHELL S/S #804827	DESIVIO GURABO ESQ.ACOSTA	Caguas	Gas Station
FLUOR DANIEL	2-880090	Closure	FLUOR DANIEL	ROAD 175.KM 0.3	Caguas	Industrial
SOL PUERTO LIMITED	2-860833	Closure	F & F INDUSTRIES CORP.# 29599	Road 1890 km 1.8 Reparto Industrial	Caguas	Gas Station
TEXACO PUERTO RICO INC	2-960057	Amended	Jorge Castrodad 995	Road 1 Km. 49	Caguas	Gas Station
CARLOS R. ALVARADO	2-910337	Amended	CRAE Investment	SAN ANTONIO WARD	Caguas	Gas Station
Caribbean Petroleum Corporation	2-860341	Amended	GULF S/S # 321	RD # 172 & 785 Bo. Certenejas	Caguas	Gas Station
Garrido & Compañia Inc.	2-960055	Closure	Garrido & Compañia Inc.	Belances Street # 105	Caguas	Commercial
AUTORIDAD DE CARRETERAS	2-980044	Closure	Caguas Sur Toll Plaza	PR-52	Caguas	State Government
Caribbean Petroleum Corporation	2-860204	Amended	GULF S/S #602 (antes#186)	ROAD 189 & ACOSTA ST. KM. 0.6	Caguas	Gas Station

Owner Name	AltFacilityID	Notification Description	Facility Name	Street Address	City	Facility Description
TEXACO PUERTO RICO INC	2-861719	Amended	BOLERA S/S # 229	ROAD 189 KM 2.0	Caguas	Gas Station
Bio Medical Application of Caguas	2-950042	Closure	BMA-Caguas	CONSOLIDATED MALL SUITE 85 RD #1	Caguas	Other
DEPARTAMENTO DE EDUCACION	2-940218	Closure	ESC. ROSA C. BENITEZ	WINDSOR ST. 1ST. SECTION	Caguas	State Government
Total Petroleum Puerto Rico Corp.	2-910054	Amended	Total Petroleum #3130	RD 1, KM 37.5	Caguas	Gas Station
Caribbean Petroleum Corporation	2-860266	Amended	GULF S/S #038	GEORGETTI ST. #3	Caguas	Gas Station
DEPARTAMENTO DE EDUCACION	2-940217	Closure	ESC. CHARLES E. MINER	URB. VILLA NUEVA 25 ST.	Caguas	State Government
TEXACO PUERTO RICO INC	2-860405	Amended	Texaco - William Alverio S/S #302	RD. 189 KM. 1.7	Caguas	Gas Station
TEXACO PUERTO RICO INC	2-861776	Amended	RIO CAÑAS S/S #391	RD. 1. KM. 27.2	Caguas	Gas Station
Caribbean Petroleum Corporation	2-860168	Amended	GULF S/S #147	RD 156 KM 57.7	Caguas	Gas Station
TECNICENTROS MUNDIAL	2-960028	Closure	TECNICENTRO MUNDIAL	CALLE AQUAMARINA # 16	Caguas	Commercial
ESSO STANDARD OIL CO PR	2-910037	Amended	ESSO S/S CO-280	RAFAEL CORDERO AVE. Jardines Condado	Caguas	Gas Station
Sami Abraham	2-860222	Amended	Abraham petroleum	RD. 765 KM. 1.0	Caguas	Gas Station
ESSO STANDARD OIL CO PR	2-861089	Amended	ESSO S/S CO-236	Carr. 1 Esq. Carr. 189 Urb Paradis	Caguas	Gas Station
Caribbean Petroleum Corporation	2-860250	Amended	GULF S/S #017	RD. 1 KM. 3.5	Caguas	Gas Station
AUTORIDAD DE CARRETERAS	2-861956	Closure	Oficina Mantenimiento- Caguas	ROAD #1 KM 32.2	Caguas	Utilities
Caribbean Petroleum Corporation	2-860301	Amended	Gulf S/S #097	Calle 8 Esq. 19	Caguas	Gas Station
Rogelio's Service Station	2-860395	Amended	Rogelios Service Station	Ave. Bairoa Esq. Leonsio Velázquez	Caguas	Gas Station
SOL PUERTO LIMITED	2-860940	Amended	SHELL S/S #002909	Centro COMER. TURABO GARDENS	Caguas	Gas Station
GENERAL FOODS CARIBBEAN	2-910007	Closure	GENERAL FOODS CARIBBEAN MANF.	RD #1 KM 27.9	Caguas	Industrial
Caribbean Petroleum Corporation	2-860125	Closure	CAGUAS LUMBER YARD	RD. 846 KM. 1.5	Caguas	Gas Station
PUEBLO INTERNACIONAL	2-940062	Closure	X-TRA CAGUAS	RAFAEL J. CORDERO AVE.	Caguas	Commercial
ESSO STANDARD OIL CO PR	2-861092	Amended	ESSO S/S CO-239	Carr. 1 KM 28.6 Bo Cañas	Caguas	Gas Station
Caribbean Petroleum Corporation	2-860185	Amended	GULF S/S #463	STREETTS 4 & 5 Urb Villanueva	Caguas	Gas Station
Caribbean Petroleum Corporation	2-860214	Amended	GULF S/S #196	ROAD 1 KM 40.6 Barrio Turabo	Caguas	Gas Station
DEPARTAMENTO DE EDUCACION	2-940219	Closure	ESC. JOHN F. KENNEDY	KINGSTON ST. 2ND. SECTION	Caguas	State Government
SOL PUERTO LIMITED	2-860955	Amended	SHELL S/S #000248	GAUTIER BENITEZ Salida a Cayey	Caguas	Gas Station
ESSO STANDARD OIL CO PR	2-861091	Amended	ESSO S/S CO-238	Carr. 165 Salida a Aguas Buenas	Caguas	Gas Station
COMPañIA DE FOMENTO	2-940171	Closure	COMPANIA DE FOMENTO INDUSTRIAL	RD. 1 KM. 34.2	Caguas	Industrial
Sami Abraham	2-860950	Amended	EI Cordoves Abraham S/S (Antigua)	RD 1 KM 27.1	Caguas	Gas Station
SOL PUERTO LIMITED	2-860954	Amended	SHELL S/S #002941	Carr 1 km 27.5 Urb Bonneville Heights	Caguas	Gas Station
MOBIL OIL CARIBE	2-860695	Closure	CAGUAS EXPRESSWAY MOTORS	Carr. # 1 km. 30.6	Caguas	Auto Dealership
SOL PUERTO LIMITED	2-860657	Amended	SHELL S/S #804835	BETANCES ST. Salida Caguas a Aguas Buenas	Caguas	Gas Station
Autoridad de Acueductos y	2-920076	Closure	OFICINA COMERCIAL AAA	BALDORIOTY ST. END	Caguas	Utilities
DRUG COSMOS INC	2-940083	New	DRUG COSMOS INC	RD. 175 KM O.2	Caguas	Commercial
TEXACO PUERTO RICO INC	2-861727	Amended	VILLA BLANCA S/S #315	VILLA BLANCA SHOPPING CENTER	Caguas	Gas Station
TEXACO PUERTO RICO INC	2-861728	Closure	RAFAEL GRILLO SERV STATION	RD 784 KM 2.5	Caguas	Gas Station
DE DIEGO APARTMENTS	2-940039	Closure	APARTAMENTOS SANTA JUANA	LUIS MUÑOZ MARIN AVE.	Caguas	Residential
TEXACO PUERTO RICO INC	2-861779	Amended	JORGE L. PEREZ S/S #396	RD. 172 KM. 5.8	Caguas	Gas Station
BOURNS PUERTO RICO, INC.	2-861978	New	BOURNS PUERTO RICO, INC.	RD. #1, KM. 48.7	Caguas	Not Listed
PEREZ REALTY	2-860440	Closure	FORMER SANTA JUANA SUGAR MILL	ROAD #189 RAMAL STA JUANA	Caguas	Not Listed
ESSO STANDARD OIL CO PR	2-861097	Amended	ESSO S/S CO-269	RD. 1 KM. 30.8 Bo. LA Guasara	Caguas	Gas Station
FILIBERTO SANTIAGO	2-940122	New	PANADERIA LA ASTURIANA	GOYCO ST. #58	Caguas	Commercial
Caribbean Petroleum Corporation	2-860175	Amended	GULF 155	Carr. 1 Calle Zafiro Urb Villablanca	Caguas	Gas Station
SEARS ROEBUCK AND CO.	2-900097	Closure	SEARS ROEBUCK AND CO.	GAUTIER BENITEZ # 59	Caguas	Commercial

Owner Name	AirFacilityID	Notification Description	Facility Name	Street Address	City	Facility Description
ESSO STANDARD OIL CO PR	2-861098	Amended	ESSO S/S CO-281	Carr. 172 km. 0.5 Bo. Sumidero	Caguas	Gas Station
TEXACO PUERTO RICO INC	2-861721	Amended	JOSE TORRES S/S # 241	RD #1 CORNER VENUS ST.	Caguas	Gas Station
CENTURY PACKING CORPORATION	2-940125	Closure	CENTURY PACKING CORPORATION	VILLA BLANCA INDUSTRIAL PARK	Caguas	Industrial
Caribbean Petroleum Corporation	2-860256	Amended	GULF #025	Carr. 1 & 172	Caguas	Gas Station
SEARLE & CO.	2-860454	Closure	SEARLE & CO.	STATE ROAD #189 KM. 2.2	Caguas	Not Listed
ESSO STANDARD OIL CO PR	2-861090	Amended	ESSO S/S CO-237	RD.189 Y RD. 763	Caguas	Gas Station
Caribbean Petroleum Corporation	2-860153	Closure	J.C. PENNEY CO. - 54232500	RD. #1 KM 21	Caguas	Commercial
SOL PUERTO LIMITED	2-860785	Closure	RATTAN INDUSTRIES	RD. #1 km 29.8	Caguas	Commercial
AUTORIDAD DE CARRETERAS	2-010020	Closure	Peaje Caguas Norte	Carr 52 km 13.8	Caguas	State Government
TEXACO PUERTO RICO INC	2-890163	Amended	CORREA S/S #993	RD.172 KM.4	Caguas	Gas Station
Rafael Beltran Peña	2-861479	Amended	Beltrán S/S	RD. 183, KM. 4.6	Caguas	Gas Station
Autoridad de Acueductos y	2-861503	Closure	ESTACION BOMBAS VILLA	BONANZA ST. COM. VILLA ESPERANZA	Caguas	Utilities
BETTERROADS ASPHALT COPR.	2-980013	Closure	Betterroads Asphalt Corp.	Carr. 156 Km. 57.6	Caguas	Commercial
Caribbean Petroleum Corporation	2-860245	Amended	GULF S/S #011	Calle BETANCES . #90	Caguas	Gas Station
ESSO STANDARD OIL CO PR	2-910204	Closure	VILLA TURABO BUS LINE	RD CAGUAS TO GUAVATE	Caguas	Truck/Transporter
SOL PUERTO LIMITED	2-860599	Amended	SHELL S/S #804916	Autopista de Caguas Int RD 1 KM 39.9	Caguas	Gas Station
SOL PUERTO LIMITED	2-860945	Amended	SHELL S/S #001503	RD 1 INT. RD. #189	Caguas	Gas Station
SOL PUERTO LIMITED	2-860952	Amended	SHELL S/S #002976	RD. #183. KM 1.5 Bo Tomas de Castro	Caguas	Gas Station
SOL PUERTO LIMITED	2-860948	Amended	SHELL S/S #003042	RD. #487 VILLA DEL REY	Caguas	Gas Station
JORGE D. CASTRODAD	2-950067	Closure	JORGE D. CASTRODAD	CARR. 172 KM. 5 HM 8	Caguas	Gas Station
SOL PUERTO LIMITED	2-860865	Amended	SHELL S/S #000701	AQUAMARINA #86 Villa Blanca	Caguas	Gas Station
TEXACO PUERTO RICO INC	2-861723	Amended	William Rosario #267	GEORGETTI ST. #46	Caguas	Gas Station
TEXACO PUERTO RICO INC	2-861679	Closure	MANRIQUE CIPRIANO INC.	JIMENEZ SICARDO ST. #34-36	Caguas	Not Listed
PUERTO RICO TELEPHONE CO	2-920047	Amended	Centro Operaciones Bairoa	ST RD #1, KM 32.7 Bo Bairoa	Caguas	Utilities
Caribbean Petroleum Corporation	2-900033	Amended	Gulf #469	RD.189 KM 2.0 HM 3.0	Caguas	Gas Station
TEXACO PUERTO RICO INC	2-861724	Amended	WILFREDO COLON S/S #269	RD #1 KM 29.1	Caguas	Gas Station
ESSO STANDARD OIL CO PR	2-861086	Amended	ESSO S/S CO-160	ROAD 156 barrio Cafaboncito	Caguas	Gas Station
National Petroleum	2-861246	Amended	National Petroleum Corp.	RD. 1, KM. 33.0	Caguas	Gas Station
SOL PUERTO LIMITED	2-860871	Amended	SHELL S/S # 002879	RD. 1, KM. 33.0	Caguas	Gas Station
ESSO STANDARD OIL CO PR	2-861088	Amended	ESSO S/S CO-235	21 ST., CORNER CALLE 6 Urb Mari Olga	Caguas	Gas Station
Santa Paula Oil	2-950070	Amended	Santa Paula Oil Traviata	GAUTIER BENITEZ ST. #160	Caguas	Gas Station
Southwest health corporation	2-950032	Amended	HOSPITAL REGIONAL CAGUAS	CALLE BALDORIOTY B-1	Caguas	Gas Station
Total Petroleum Puerto Rico Corp.	2-930060	Amended	GASOLINAS DE PUERTO RICO #2135	RD. 172 DEGETAU STREET	Caguas	Commercial
TEXACO PUERTO RICO INC	2-910171	Amended	EDGAR MARTINEZ S/S #521	RD. 119	Camuy	Gas Station
Eurobank	2-861315	Amended	Eurobank	RD. 2 KM 92.6	Camuy	Gas Station
TEXACO PUERTO RICO INC	2-950056	Amended	NICOLASA CORDERO #523	Carr. #119, Km. 10.0	Camuy	Gas Station
PUERTO RICO TELEPHONE CO	2-890130	Closure	PAJUILL	RD. 119 KM 8.2	Camuy	Utilities
ERNESTO RAICES MONTIJO	2-940073	Amended	GARAGE RAICES	RD.130 KM 7 HM 5	Camuy	Gas Station
Caribbean Petroleum Corporation	2-860180	Amended	GULF S/S #0161	RD. 486 KM 0.1 CORNER 455	Camuy	Gas Station
ESSO STANDARD OIL CO PR	2-861312	Amended	ESSO S/S 2P-154	RD. 119 KM 0.7	Camuy	Gas Station
TEXACO PUERTO RICO INC	2-861616	Amended	Antonio NIEVES S/S #520	RD. 2. KM. 93.3 Bo Membrillo	Camuy	Gas Station
ESSO STANDARD OIL CO PR	2-940030	Amended	Fideicomiso Parque Las Cavernas Rio	ROAD 453 KM 5.7	Camuy	Other
Caribbean Petroleum Corporation	2-860854	Amended	Gulf # 496	Carr. 129	Camuy	Gas Station
DESTILERIA SERRALLES INC	2-880015	Amended	DESTILERIA SERRALLES	RD. #2, KM. 91.1Bo Alcantarilla ROAD # 119 KM 3.3	Camuy	Industrial

Owner Name	AirFacilityID	Notification Description	Facility Name	Street Address	City	Facility Description
TEXACO PUERTO RICO INC	2-861592	Amended	Texaco- José R. Franqui S/S # 556	RD 119 KM 0.7	Camuy	Gas Station
Onofre A Morell Casañas	2-990061	Amended	Sun Gas	Carr. 486 Km. 5.4	Camuy	Gas Station
Total Petroleum Puerto Rico Corp.	2-910375	Amended	Total Petroleum#3131	RD 2, KM 95	Camuy	Gas Station
PUERTO RICO TELEPHONE CO	2-890141	Closure	PIEDRA GORDA UCR	RD.119 KM 12.3	Camuy	Utilities
TEXACO PUERTO RICO INC	2-861595	Closure	Texaco- Julio Cancel Acosta S/S # 571	RD PR 2 KM 90.1	Camuy	Gas Station
Total Petroleum Puerto Rico Corp.	2-910121	Amended	GPR #2222	RD 486 KM 1.5	Camuy	Gas Station
FELIX RUIZ SOTO	2-930078	Amended	CAMUY S/S	RD. 4491 KM 2 HM 1	Camuy	Contractor
Caribbean Petroleum Corporation	2-860345	Amended	GULF S/S #327	RD #119 & 113 Bo. Piedra Gorda	Camuy	Gas Station
Municipio de Camuy	2-980019	Closure	Obras Publicas de Camuy	Pinal Del Mar Final.	Camuy	Local Government
ARACELIO MANGUAL GERENA	2-930040	Amended	ARACELIO MANGUAL GERENA	RD 119 KM 12.4	Camuy	Gas Station
Telecomunicaciones Ultramarinas de	2-890069	Amended	CAMPO RICO SATELITE	RD 185 KM 7.5	Canovanas	Utilities
Caribbean Petroleum Corporation	2-980078	Amended	Gulf S/S #606	Carr. 185 Esq. Main Quintas de Canovanas	Canovanas	Gas Station
TEXACO PUERTO RICO INC	2-861652	Closure	ALUMINIUM EXTRUSSION CORP.	RD. 185 KM. 602	Canovanas	Not Listed
PUERTO RICO TELEPHONE CO	2-890080	Amended	CANOVANAS C.O.	RD. 3 KM.16.3	Canovanas	Utilities
TEXACO PUERTO RICO INC	2-861697	Amended	Canovanas #339	ROAD #3 KM 19.9	Canovanas	Gas Station
TEXACO PUERTO RICO INC	2-910195	Amended	LUIS MEDINA S/S #940	RD 188 KM 1.5	Canovanas	Gas Station
Autoridad de Energia Electrica	2-040002	Amended	Taller Mecanica Automotriz	Carr # 3 km 19	Canovanas	Utilities
Caribbean Petroleum Corporation	2-860259	Amended	GULF #028	Carr. 3 KM. 19.8	Canovanas	Gas Station
TEXACO PUERTO RICO INC	2-861701	Amended	MADIEL CARRASQUILLO S/S # 359	ROAD 185 KM 12.0	Canovanas	Gas Station
TEXACO PUERTO RICO INC	2-861692	Amended	LUZ M. AGOSTO S/S # 235	RD. #185 KM. 4.5	Canovanas	Gas Station
Total Petroleum Puerto Rico Corp.	2-910105	Amended	Total Petroleum #2208	RD 185 KM 6.3	Canovanas	Gas Station
SOL PUERTO LIMITED	2-860630	Amended	SHELL S/S #804878	RD. 3 KM. 19.5	Canovanas	Gas Station
TEXACO PUERTO RICO INC	2-861716	Closure	UNION DE CHOFERES CAN A CUBUY	ROAD 186 KM 7.5	Canovanas	Gas Station
ESSO STANDARD OIL CO PR	2-861255	Amended	ESSO S/S 2P-725	Carr. 3 KM. 14.0	Canovanas	Gas Station
SAN JUAN RACING ASSOC., INC.	2-860585	Closure	EL COMANDANTE Management , CO.	PR 3 KM 15.3	Canovanas	Other
CONVERSE DE PUERTO RICO, INC.	2-860422	Closure	CONVERSE DE PUERTO RICO, INC.	STATE ROAD #185 KM 0.6	Canovanas	Not Listed
MICROPETTE, INC.	2-861908	New	MICROPETTE, INC.	RD 188 KM 0.5	Canovanas	Not Listed
Manuel A. Colón	2-960041	Closure	Estación Gasolina	Road 876 Km.2.0	Canovanas	Gas Station
Autoridad de Acueductos y	2-920074	Closure	ESTACION DE BOMBAS	PUEBLO INDIO	Canovanas	Utilities
ESSO STANDARD OIL CO PR	2-861242	Amended	ESSO S/S 2P-233	ROAD 185 KM 2.6	Canovanas	Gas Station
SOL PUERTO LIMITED	2-861966	Closure	ALCO CORPORATION	STATE ROAD 185 KM. 4.2	Canovanas	Contractor
HORTENCIO BETANCOURT	2-940022	Amended	HORTENCIO BETANCOURT	ST RD #185, KM 4.7	Canovanas	Gas Station
ALUMINIUM EXTRUSSION	2-861960	Closure	ALUMINIUM EXTRUSSION	STATE ROAD 185, KM. 0.65	Canovanas	Not Listed
Southwire Company	2-020029	Closure	Southwire Company	Carr 951	Canovanas	Commercial
Southwest health corporation	2-980157	New	Centro de Salud Familiar-Canovanas	Calle Corchado #105	Canovanas	Other
Santa Paula Oil	2-070008	Amended	Santa Paula Berox	Carr # 3 km 16.2	Canovanas	Not Listed
Cecilia Lancara	2-890204	Amended	EXPRESS AUTO S/S	RD 185 KM 3.2	Canovanas	Gas Station
MUNICIPIO DE CANOVANAS	2-880104	Closure	OBRAS PUBLICAS	ROAD 185 KM 1.7	Canovanas	Local Government
Anibal Colon	2-080002	New	Anibal Colon	Carr. # 188 km 1.5	Canovanas	Gas Station
SOL PUERTO LIMITED	2-990018	Amended	Shell S/S Canovanas 3867	Carr. 874 Km. 2.0 Bo. Torrecillas Alta	Canovanas	Gas Station
FORD MOTOR COMPANY	2-990055	Closure	Ford Motor Company	Road #3 Km. 19.5	Canovanas	Auto Dealership
JORGE AGOSTO	2-870013	Amended	AGOSTO S/S	RD. #3 KM. 16.1	Canovanas	Gas Station
Alcides Flores Quintero	2-980038	Closure	Alcides Flores-Canovanas Medical Group	Calle Palmer # 61	Canovanas	Commercial
COMPANIA DE FOMENTO	2-920004	Closure	FOMENTO INDUSTRIAL	RD. 185 KM 0.6	Canovanas	Utilities

Owner Name	AirFacilityID	Notification Description	Facility Name	Street Address	City	Facility Description
ANGEL M AGOSTO EXPRESS AUTO	2-890199	Amended	EXPRESS AUTO	Palmer St. 107	Canovanas	Gas Station
Caribbean Petroleum Corporation	2-930085	Amended	Gulf S/S # 338	Carr #186 km 5.7 Bo. Cubuy	Canovanas	Gas Station
Caribbean Petroleum Corporation	2-860210	Amended	GULF S/S #192	Calle Palmer Final	Canovanas	Gas Station
SOL PUERTO LIMITED	2-861029	Amended	SHELL S/S #003263	Centro Comercial Urb Loiza Valley	Canovanas	Gas Station
SOL PUERTO LIMITED	2-861031	Amended	SHELL S/S #003107	PONTEJUELA AVE. Jardines de Country Club	Carolina	Gas Station
SOL PUERTO LIMITED	2-861021	Amended	SHELL S/S #003832	848 SAINT JUST.	Carolina	Gas Station
Caribbean Petroleum Corporation	2-860333	Amended	GULF S/S #0138	Carr. 872 Los Naranjales	Carolina	Gas Station
COMPANIA DE FOMENTO	2-940177	Closure	Estudios Panamericanos M-0654-0-64	RD. 26 KM 12.0 LOT 23	Carolina	Utilities
Bogus Owner	2-910036	Closure	FUNDACION EDUCATIVE ANA G	SABANA ABAJO ST.	Carolina	Other
PUERTO RICO TELEPHONE CO	2-890089	Closure	CAROLINA C.O.I Y II	RD.190,SABANA ABAJO	Carolina	Utilities
ISRAEL BENITEZ	2-861702	Amended	VILLA FONTANA S/S (EX Texaco #370)	99 ST. BLQ. 99 NUM. 7	Carolina	Gas Station
Total Petroleum Puerto Rico Corp.	2-910069	Amended	Total Petroleum #1109	GALICIA AVE. CORNER C/11	Carolina	Gas Station
Caribbean Petroleum Corporation	2-860221	Amended	Gulf S/S #198	Campo Rico Ave. Final Urb Sabana Gardens	Carolina	Gas Station
SOL PUERTO LIMITED	2-861022	Amended	SHELL S/S #002330	65 DE INFANTERIA AVE. km 6.8	Carolina	Gas Station
ELI LILLY INDUSTRIES, INC. PR01	2-861071	Closure	ELI LILLY INDUSTRIES, INC. PR01	65TH INFANTRY AVE KM 12.6	Carolina	Not Listed
Caribbean Petroleum Corporation	2-860271	Amended	GULF S/S #045	RD. 190 KM. 10.7 Valle Arriba	Carolina	Gas Station
SOL PUERTO LIMITED	2-860971	Amended	SHELL S/S #003433	SANCHEZ OSORIO, ESQUINA parque Asturias Villa	Carolina	Gas Station
ESSO STANDARD OIL CO PR	2-861116	Amended	ESSO S/S CO-230	Ave. Campo Rico Esq. Fidalgo Diaz Sabana Gardens	Carolina	Gas Station
LEASEWAY OR PUERTO RICO INC	2-920041	Closure	CAIBE DETROIT DIESEL -ALLISON	CAMPO RICO AVE. BLOQ.C	Carolina	Industrial
Caribbean Petroleum Corporation	2-860246	Amended	GULF S/S #012	ROAD #26 & 1, KM 8 Urb Vistamar	Carolina	Gas Station
ESSO STANDARD OIL CO PR	2-861113	Closure	ESSO S/S CO-222	Ave. Central Boulevard	Carolina	Gas Station
SOL PUERTO LIMITED	2-910179	Amended	SHELL S/S #003310	VIA 202 Y R 58 Villa Fontana	Carolina	Gas Station
ESSO STANDARD OIL CO PR	2-861100	Amended	ESSO S/S CO-174	Ave. Roberto Clemente Esq. Sánchez Castaño Villa	Carolina	Gas Station
Caribbean Petroleum Corporation	2-860191	Amended	GULF S/S#0173	Carr. 190 Esq. Ave. Pontezuela Urb Vistamar	Carolina	Gas Station
ESSO STANDARD OIL CO PR	2-861239	Closure	ESSO SERVICE STATION 07	RD. 185, KM. 13.7	Carolina	Gas Station
ELI LILLY INDUSTRIES PR03	2-861070	Closure	ELI LILLY INDUSTRIES PR03	65TH INF. AVE KM. 12.7	Carolina	Not Listed
Caribbean Petroleum Corporation	2-940020	Amended	ESTACION GULF #467	Carr. 853, KM 5.0	Carolina	Gas Station
MEGA TRAN (SOLA BASIC)	2-860453	Closure	SOLA BASIC P.R. INC.	B ST. LOTE 29	Carolina	Not Listed
Total Petroleum Puerto Rico Corp.	2-910084	Closure	GPR #3009	BO. SAM ANTON	Carolina	Gas Station
TRAVENOL LABORATORIES, INC	2-860444	Amended	TRAVENOL LABORATORIES, INC	SATE ROAD 887 KM 1.3	Carolina	Industrial
AURELIO ROSADO	2-861258	Amended	ROSADO SERVICE STATION	RD. 887 KM. 1.0	Carolina	Gas Station
REDONDO CONSTRUCTION CORP	2-861653	Closure	REDONDO CONSTRUCTION CORP	RD. 887 KM. 0.6	Carolina	Contractor
TEXACO PUERTO RICO INC	2-861681	Closure	P.R. AGGREGATES INC.	RD. 853 KM. 2.6	Carolina	Not Listed
EMPRESAS VASALLO	2-940189	Closure	EMPRESAS VASALLO	RD. 190 LA CERAMICA	Carolina	Industrial
FEDERAL AVIATION	2-930021	Closure	SJU ALS	APPROACH ZONE	Carolina	Federal Non-Military
PUERTO RICO TELEPHONE CO	2-890087	Closure	REMOTO BARRAZAS	RD.853 KM.7.7	Carolina	Utilities
SOL PUERTO LIMITED	2-860984	Closure	SHELL SERVICE STATION #000272	ARZUAGA ST. #151	Carolina	Gas Station
WARNER-LAMBERT INC.	2-860596	Closure	WARNER-LAMBERT INC.	65TH INFANTRY ROAD KM 13.5	Carolina	Not Listed
ESSO STANDARD OIL CO PR	2-861102	Amended	ESSO S/S CO-176	BALDORIOTY DE CASTRO AVE.# 22 Villamar	Carolina	Gas Station
ESSO STANDARD OIL CO PR	2-861259	Closure	ESSO S/S 189	RD. 189, KM. 8.6	Carolina	Gas Station
ESSO STANDARD OIL CO PR	2-861099	Amended	ESSO S/S CO-173	RD. 860 KM 2.0 Bo. Martin Gonzalez	Carolina	Gas Station
ELI LILLY INDUSTRIES INC PR02	2-861069	Closure	ELI LILLY INDUSTRIES INC PR02	65TH INF. AVE KM 12.5	Carolina	Not Listed
SOL PUERTO LIMITED	2-860834	Closure	EDIS INDUSTRIAL LAUNDRY	SABANA ABAJO INDUSTRIAL CENTER	Carolina	Not Listed
SOL PUERTO LIMITED	2-861030	Amended	SHELL S/ S #002690	RD. 856, KM. 0.7 Bo Canovanillas	Carolina	Gas Station

Owner Name	AirFacilityID	Notification Description	Facility Name	Street Address	City	Facility Description
BMA CAROLINA	2-950040	Closure	BMA CAROLINA	PLAZA CAROLINA MALL STORE # 36	Carolina	Other
TEXACO PUERTO RICO INC	2-861694	Amended	Francisco Rivero S/S # 243	65 INFANTRY AVE. KM 7.5	Carolina	Gas Station
Total Petroleum Puerto Rico Corp.	2-910055	Amended	Total Petroleum #3118	65TH INFANTRY AVE. Bo. San Anton	Carolina	Gas Station
TEXACO PUERTO RICO INC	2-861693	Amended	MIGUEL ALERS VAZQUEZ S/S #237	65 DE INF. AVE. KM. 7.5	Carolina	Gas Station
Caribbean Petroleum Corporation	2-860329	Amended	GULF S/S #0133	FRAGOSO & F. DIAZ AVE. Villa Fontana	Carolina	Gas Station
TERRASSA CONCRETE INDS., INC.	2-860581	Closure	TERRASSA CONCRETE INDS., INC.	RD. #853 KM 1.3	Carolina	Industrial
TEXACO PUERTO RICO INC	2-861683	Closure	P.R. CONCRETE PRODUCTS	RD. 853 KM. 1.1	Carolina	Industrial
TEXACO PUERTO RICO INC	2-862017	Closure	REXACH CONSTRUCTION CO., INC.	RD. #3 KM. 13 H. 7	Carolina	Contractor
JOSE CORDERA	2-860978	Amended	VALLE ARRIBA S/S	FIDALGO AVE., CORNER LAUREL	Carolina	Gas Station
TEXACO PUERTO RICO INC	2-920106	Closure	SAN ANTONIO TRUCKING	RD. 887	Carolina	Industrial
AIRPORT AVIATION SERVICES	2-861684	Amended	AIRPORT AVIATION SERVICE	BASE MUNIZ, AIRPORT	Carolina	Commercial
TEXACO PUERTO RICO INC	2-861655	Closure	BIRD CONSTRUCTION CORP.	RD. 887 KM. 0.4	Carolina	Contractor
SOL PUERTO LIMITED	2-860975	Amended	SHELL S/S #003050	RD. 190 KM 1.5	Carolina	Gas Station
PUERTO RICO TELEPHONE CO	2-890091	Amended	ISLA VERDE C.O.	RD. 187 KM 1.0 Boca de Cangrejos	Carolina	Utilities
ESSO STANDARD OIL CO PR	2-861425	Closure	BUDGET RENT-A-CAR	RD 37	Carolina	Industrial
Ruben Dario Mercado	2-000003	Amended	Gas Service Station- Ruben Mercado	Ave. 65 Infanteria km 7.3	Carolina	Gas Station
ESSO STANDARD OIL CO PR	2-860697	Amended	ESSO-Hertz Rent a Car	AEROPUERTO LUIS MUNOZ MARIN	Carolina	Commercial
MAPFRE	2-970034	Amended	Roig Bank	Carr. 3 Km. 10.2	Carolina	Commercial
Jorge Jimenez	2-000038	Closure	Garaje Isla Verde	Maraginal Baldorioty De Castro Km. 10.3	Carolina	Commercial
AVIS RENT A CAR DE PUERTO RICO	2-880077	Amended	AVIS RENT A CAR DE PUERTO RICO	LUIS MUNOZ MARIN INT.AIRPORT	Carolina	Auto Dealership
Caribbean Petroleum Corporation	2-870010	Closure	CARIB INN HOTEL	GOBERNADORES AVE.	Carolina	Not Listed
AVIS RENT A CAR DE PUERTO RICO	2-880079	Amended	AVIS RENT A CAR DE PUERTO RICO	BEGONIA ST.	Carolina	Auto Dealership
Caribbean Petroleum Corporation	2-860982	Amended	GULF S/S # 373	RD. #185. INT. 853	Carolina	Gas Station
Caribbean Petroleum Corporation	2-920010	Amended	GULF S/S# 188	Calle Marginal E Urb LosAngeles	Carolina	Gas Station
Caribbean Petroleum Corporation	2-860163	Closure	GULF SERVICE STATION #0142	RD. 190 KM. 2.0	Carolina	Gas Station
SOL PUERTO LIMITED	2-860976	Amended	SHELL S/S 0590	LAS ROSAS AVE. CORNER BALDORIOTY Urb Los	Carolina	Gas Station
National Rental Car	2-970015	Amended	National Rental Car	Aeropuerto Luis Muñoz Marín	Carolina	Commercial
TEXACO PUERTO RICO INC	2-861562	Amended	Texaco Los Angeles S/S # 207	MARGINAL ST. A-17	Carolina	Gas Station
HOLIDAY INN CROWN PLAZA	2-860128	Closure	HOLIDAY INN	RD. ISLA VERDE KM. 1.9	Carolina	Other
Antonio Torres Montes	2-861103	Amended	TB Petroleum (Ex ESSO S/S CO-177)	RD 190 KM 1.5 barrio Sabana Abajo	Carolina	Gas Station
PARENTALS INC DBA NATIONAL	2-920017	New	PARENTALS INC	SALVADOR CAROL AVENUE	Carolina	Other
ESSO STANDARD OIL CO PR	2-861107	Amended	ESSO S/S CO-184	Ave. 65 de Infanteria km. 5.8 San Martin	Carolina	Gas Station
TEXACO PUERTO RICO INC	2-861558	Amended	Texaco- Isla Verde S/S 206	BOCA DE CANGREJOS ROAD KM.0.3	Carolina	Gas Station
LOIZA CLEANERS INC	2-940114	Amended	LOIZA CLEANERS INC.	PLAZOLETA DE ISLA VERDE	Carolina	Commercial
PUERTO RICO AIR NATIONAL	2-861917	Closure	PUERTO RICO AIR NATIONAL GUARD	MUNIZ ANG BASE	Carolina	Federal Military
ADALBERTO LUCIANO	2-861111	Amended	Luciano S/S (Ex- ESSO S/S CO-213)	Carr. 860 Km. 0.4 Bo. Martín González	Carolina	Gas Station
Caribbean Petroleum Corporation	2-860206	Amended	GULF #004	BALDORIOTY & LA ROSA ST. Los Angeles	Carolina	Gas Station
ESSO STANDARD OIL CO PR	2-861101	Closure	ESSO S/S CO-175	Calle Ignacio Arzuaga #102 W	Carolina	Gas Station
VELCO	2-910093	Amended	Popular Leasing	65 INFATRY AVE. KM.9.5	Carolina	Commercial
DEPARTAMENTO DE EDUCACION	2-950039	Closure	ESCUELA FACUNDO BUESO	SAN RAFAEL ST. #30	Carolina	Other
Antonio Perez	2-861074	Amended	ESSO S/S CO-178	RD. 3. KM 7.0 EL Comandante	Carolina	Gas Station
TEXACO PUERTO RICO INC	2-861715	Amended	LA CERAMICA S/S #976	CAMPO RICO AVE	Carolina	Gas Station
Total Petroleum Puerto Rico Corp.	2-910391	Amended	Total Petroleum #1224	CAMPO RICO AVE.	Carolina	Gas Station
SOL PUERTO LIMITED	2-860711	Amended	SHELL S/S #804720	AVE. CAMPO RICO	Carolina	Gas Station

Owner Name	AltFacilityID	Notification Description	Facility Name	Street Address	City	Facility Description
SOL PUERTO LIMITED	2-860812	Closure	READY MIX CONC.,INC. PLANTA 1	CAMPO RICO AVE. CORNER RD. 190	Carolina	Not Listed
TECNICENTROS MUNDIAL	2-960025	Closure	TECNICENTRO MUNDIAL	AVE. CAMPO RICO ESQ. AVE. EL COMANDANTE	Carolina	Commercial
ESSO STANDARD OIL CO PR	2-861114	Amended	ESSO S/S CO-223	Ave. 65 De Infantería km. 10.7	Carolina	Gas Station
INTACO P.R. INC.	2-860015	Closure	INTACO P.R. INC.	IND URB EL COMANDANTE	Carolina	Commercial
VIRO GROUP	2-940164	Closure	N.Y. DEPARTMENT STORE	65 INFANTRY KM 7.3	Carolina	Commercial
SAN JUAN OIL COMPANY	2-880011	Amended	SAN JUAN OIL CO.	272 ST. 3RD EXT	Carolina	Petroleum
SOL PUERTO LIMITED	2-861020	Closure	NEGRON, JOSE R.	CAMPO RICO AVE.	Carolina	Gas Station
ESSO STANDARD OIL CO PR	2-861421	Amended	ESSO - Cangrejos Yatch Club	Carr. 187 Km. 0.1	Carolina	Commercial
COMERCIAL ADOLFO PAGAN	2-940076	Closure	COMERCIAL ADOLFO PAGAN	272 ST. URB. INDUSTRIAL	Carolina	Commercial
AUTORIDAD DE LOS PUERTOS	2-861533	Amended	LUIS MUNOZ MARIN INT AIRPORT	Gobemadores Ave. Baldorioty de Castro Isla Verde	Carolina	State Government
PUERTO RICO TELEPHONE CO	2-890067	Closure	CAROLINA RSB	65 INFANTRY AVE.	Carolina	Utilities
CARLOS N. GARIN SAN JUAN	2-940072	New	ANCAR CLEANERS	BORINQUEN SHOPPING CENTER	Carolina	Other
ORIENTE COMERCIAL INC.	2-860421	Closure	ORIENTE COMERCIAL INC.	SAN MARCOS AVE. ED. 6	Carolina	Commercial
CARIBE WOODS INDUSTRIES	2-940048	Closure	CARIBE WOODS INDUSTRIES	ITURREGUI AVE. CORNER B ST.	Carolina	Industrial
DEPARTAMENTO DE EDUCACION	2-940203	Closure	ESCUELE M LAZARO	EL COMANDANTE AVE.	Carolina	Other
RAUL IGNACIO COLON	2-940053	Closure	COMANDANTE S/S	CAMPO RICO AVE. CORNER	Carolina	Gas Station
ESSO STANDARD OIL CO PR	2-861251	Closure	ESSO S STATION	SAN MARCOS AVE.ESQ ENRIQUE VAZQ.	Carolina	Gas Station
SOL PUERTO LIMITED	2-020035	Amended	Shell # 204306	Calle J Lote 1-8-WPlaza Escorial	Carolina	Gas Station
Frank Motors	2-980060	Closure	RG Premier Bank	Ave. 65 de Infantería Esq. Calle San Marcos	Carolina	Commercial
COMPANIA DE FOMENTO	2-980029	Closure	K-LOVERS (S-0700-0-64)	Carr. 26 Km. 12.0 Lote 4 Parque Industrial	Carolina	Industrial
CIA PETROLERA CARIBE INC	2-910371	Amended	BUDGET RENT A CAR	LUIS MUÑOZ MARIN AIRPORT	Carolina	Gas Station
CHARLIE CAR RENTAL INC	2-920016	Amended	CHARLIE CAR RENTAL INC	ISLA VERDE AVE, RD 187	Carolina	Other
PUEBLO INTERNACIONAL	2-940066	Closure	CENTRO DE DISTRIBUCION	LOIZA EXPRESSWAY	Carolina	Commercial
ADALBERTO LUCIANO	2-860380	Amended	ADALBERTO LUCIANO TOTAL 3122	RD 680 KM 0.2	Carolina	Gas Station
SOL PUERTO LIMITED	2-860983	Amended	SHELL S/S #003530	MONSERRATE AVE., CORNER 435 ST. Villa	Carolina	Gas Station
PUERTO RICO NATIONAL GUARD	2-940027	Closure	GUARDIA NACIONAL DE PUERTO	RD #874, KM 0.7	Carolina	Federal Military
Total Petroleum Puerto Rico Corp.	2-930022	Amended	TOTAL #2145	IGNACIO ARZUAGA ST. #151	Carolina	Gas Station
ESSO STANDARD OIL CO PR	2-861115	Amended	ESSO S/S CO-228	Ave. 65 De Infantería km. 12.6 Cohen Industrial Park	Carolina	Gas Station
ESSO STANDARD OIL CO PR	2-861072	Amended	ESSO S/S 3P-047	MONSERRATE AND R. CLEMENTE AVES.	Carolina	Gas Station
Autoridad de Acueductos y	2-920073	Closure	ESTACION DE BOMBAS VILLA	ROBERTO CLEMENTE AVE.	Carolina	Utilities
Caribbean Petroleum Corporation	2-860252	Amended	GULF S/S #019	Carr. 3 Calle Marginal	Carolina	Gas Station
Total Petroleum Puerto Rico Corp.	2-910112	Closure	GPR #3260	MUÑOZ RIVERA ST. #253	Carolina	Gas Station
SOL PUERTO LIMITED	2-860986	Amended	SHELL S/S #003549	ROBERTO CLEMENTE AVE. CORNER 401	Carolina	Gas Station
MUNICIPIO DE CAROLINA	2-860368	Closure	Municipio de Carolina	24 STREET	Carolina	Gas Station
ESSO STANDARD OIL CO PR	2-861415	Closure	GOMEZ HINOS. INC	LOIZA EXPRESSWAY 220 ST.	Carolina	Not Listed
American Agencies Co. Inc.	2-920105	Amended	American Agencies Co. Inc.	Carr. 887 Km. 0.9 Bo Martin Gonzalez	Carolina	Industrial
Caribbean Petroleum Corporation	2-862026	Amended	Gulf Service Station # 384	Carr. 185 Km. 13.7	Carolina	Gas Station
SOL PUERTO LIMITED	2-861028	Amended	SHELL S/S # 003280	RD. 3 Urb. Lomas de carolina	Carolina	Gas Station
Total Petroleum Puerto Rico Corp.	2-910128	Amended	Total Petroleum #3318	#220 & #246 STS.	Carolina	Gas Station
Caribbean Petroleum Corporation	2-860152	Closure	METRO WASTE DISPOSAL - 54215700	ZONA IND. JULIO N. MATOS	Carolina	Commercial
LEDERLE PARENTERALS,INC.	2-860410	Closure	LEDERLE PARENTERALS,INC.	KM.9.7 65TH INFANTRY AVENUE	Carolina	Commercial
TEXACO PUERTO RICO INC	2-861714	Amended	JARDINES DE CAROLINA S/S #972	ROAD 887 Esq. Calle 4	Carolina	Gas Station
COCA-COLA FOODS	2-860095	Closure	COCA-COLA FOODS	A ST. BLOQUE 6	Carolina	Industrial
Security Products Inc.	2-960036	New	Security Products Inc.	Road 3 KM. 12.6	Carolina	Industrial

Owner Name	AltFacilityID	Notification Description	Facility Name	Street Address	City	Facility Description
SEARS ROEBUCK DE PUERTO	2-900099	Closure	SEARS ROEBUCK DE PUERTO RICO	P. O. BOX 8769	Carolina	Commercial
FIRESTONE AUTO SERVICE	2-870025	Closure	PLAZA CAROLINA PARKING LOT	P. O. BOX 9000	Carolina	Commercial
POPEY'S FAMOUS FRIED	2-870024	New	PLAZA CAROLINA PARKING LOT	P. O. BOX 9000	Carolina	Not Listed
AUTORIDAD DE LOS PUERTOS	2-950006	Closure	GASOLINERA CARIBE	LUIS MUÑOZ MARIN AIRPORT	Carolina	Gas Station
MERCK SHARP AND DOHME	2-910012	Closure	MERCK SHARP AND DOHME QUIMICA	65 INF AVE. KM.12.6	Carolina	Not Listed
PUEBLO INTERNATIONAL	2-870023	Amended	PLAZA CAROLINA PARKING LOT	P. O. BOX 9000	Carolina	Not Listed
TEXACO PUERTO RICO INC	2-910048	Amended	Russell Santiago S/S #305	Carr #887 KM. 2 HM. 3	Carolina	Gas Station
SOL PUERTO LIMITED	2-910009	Closure	COOPERATIVA DE CAROLINA	RD.26 KM 2.5	Carolina	Commercial
KODAK CARIBBEAN LTD.	2-930017	Closure	KODAK CARIBBEAN LTD.	CAMPO RICO AVE. & 246 ST.	Carolina	Commercial
PEDRO J. DIAZ SANCHEZ	2-860712	Amended	GH Petroleum Corp	RD #848 KM. 2.8	Carolina	Gas Station
SOL PUERTO LIMITED	2-860789	Closure	ARCHITECTURAL PRODUCTS, INC.	RD. 848, KM. 3.2	Carolina	Not Listed
SOL PUERTO LIMITED	2-860801	Closure	VERPAS PRODUCTS, INC.#26506	URB. IND. JULIO N. MATOS	Carolina	Industrial
SOL PUERTO LIMITED	2-860806	Closure	COLEGIO BAUTISTA DE CAROLINA	RD. #3	Carolina	Other
Felix Betances	2-861550	Amended	Extexaco- Carolina S/S #337	P.R. 3 KM. 9.8	Carolina	Gas Station
EDUARDO NOA SANTANA	2-960024	Closure	VILLA RETIRO INC.	CARR. 190 KM. 2.6	Carolina	Residential
Juanita Barreto Barreto	2-000005	Amended	Gas Service Station #3260	CALLE MUÑOZ RIVERA #253	Carolina	Gas Station
TEXACO PUERTO RICO INC	2-861718	Amended	ANGEL L. RODRIGUEZ S/S #982	ROAD 858 KM 3.5	Carolina	Gas Station
Cooperativa Trabajadores L&M car	2-920051	Amended	Cooperativa Trabajadores-L&M Car	Marginal Los Angeles	Carolina	Auto Dealership
FRUIT NECTARS, INC	2-880072	Closure	FRUIT NECTARS, INC	ROAD 860 HTM.0.2	Carolina	Not Listed
CARLOS ALBERTO MARTINEZ	2-000011	Closure	MARTINEZ ARIAS HERMANOS, INC.	CARR. 190 KM. 1.5	Carolina	Commercial
AUTORIDAD DE EDIFICIOS	2-890150	Amended	Hospital Reg. Carolina-Dr.Federico Trilla	ROAD #3 KM 8.3 65th INFANTRY	Carolina	Other
RADAMES MATOS/ Maramar	2-020020	Amended	GASOLINERA LOS COLOBOS/ One	CARR. 3 KM. 14.8	Carolina	Gas Station
JJ Petroleum Distributor Inc.	2-980070	Amended	JJ Petroleum Inc	Carr. 874 Km 67.5 Int. Ave. Calderón	Carolina	Gas Station
Autoridad de Acueductos y	2-861499	Closure	OPERATION AREA-65TH INF. AVE.	65TH INFANTRY AVE KM 11.3	Carolina	State Government
Total Petroleum Puerto Rico Corp.	2-910392	Amended	Total Petroleum #1228	RD. 887 KM 2.0 Bo San Anton	Carolina	Gas Station
SOL PUERTO LIMITED	2-860784	Closure	HIPODROMO EL COMANDANTE VIEJO	65 DE INFANTERIA AVE.	Carolina	Gas Station
C/A PETROLERA CARIBE INC	2-910370	Amended	GARAGE CARIBE	RD 190 KM 3.4	Carolina	Gas Station
Autoridad de Energia Electrica	2-910323	Closure	APPLIED MAGNETICS CARIBE	RD 887, KM 9.6	Carolina	Utilities
Hamid Numan Saleh	2-910387	Amended	Numax Gas Station	RD 190 KM 3.7	Carolina	Gas Station
SOL PUERTO LIMITED	2-860775	Closure	METROPOLITAN MFG. CORP.	B ST., SABANA BAJA	Carolina	Not Listed
HALCO SALES INC	2-861485	Closure	HALCO SALES,INC	AV.SAN MARCOS,IND.PARK COMAND.	Carolina	Industrial
Autoridad de Energia Electrica	2-860764	Closure	AIR OPERATIONS DEPARTMENT	Aeropuerto Intemacional Luis Muñoz Marín	Carolina	Utilities
MUNICIPIO DE CAROLINA	2-890153	Amended	DEPARTAMENTO DE	RD.887, KM.0.7	Carolina	Local Government
SOL PUERTO LIMITED	2-860787	Closure	MUNDO SAND & GRAVEL	BARRAZAS WARD	Carolina	Not Listed
BENJAMIN KAUFFMANN JULIA	2-910362	Amended	Cataño S/S	WILSON ST. #44	Catano	Gas Station
ALONSO & CARUS IRON WORKS	2-860018	Amended	ALONSO & CARUS IRON WORKS INC.	RD 869 KM 0.9	Catano	Industrial
BACARDI CORPORATION	2-861534	Amended	BACARDI CORPORATION	ROAD 165 KM 2.6	Catano	Industrial
OCHOA INDUSTRIAL SALES CORP.	2-860032	Closure	OCHOA INDUSTRIAL SALES CORP.	RD 866	Catano	Industrial
TEXACO PUERTO RICO INC	2-861547	Amended	Texaco- Barrio Palmas S/S #332	P.R. 869 KM. 0.5	Catano	Gas Station
BROWNING-FERRIS INDS. P.R.,	2-860113	Closure	BROWNING-FERRIS INDS. P.R., INC.	A ST. LOT 5	Catano	Truck/Transporter
Southwest health corporation	2-980149	Closure	CENTRO DE SALUD FAMILIAR	AVE. LAS NEREIDAS #126	Catano	State Government
RICE GROWERS ASSC. OF	2-870005	Closure	RICE GROWERS ASSC. OF	CENTRAL ST., CORNER SAN PABLO	Catano	Industrial
POWER SERVICE CARIBE INC.	2-930057	Closure	POWER SERVICE CARIBE INC.	RD. 869, KM 2.2	Catano	Industrial
BRISTOL-MYERS PUERTO	2-890169	Closure	BRISTOL-MYERS PUERTO RICO,INC.	2nd ST.CORNER 3rd ST.WESTGATE	Catano	Industrial

Owner Name	AirFacilityID	Notification Description	Facility Name	Street Address	City	Facility Description
CARIBBEAN ELECTROPLATING	2-880101	Closure	BAYAMON ELECTROPLATING	ROAD 869 KM. 0.5 PALMAS WARD	Catano	Industrial
LEASEWAY OR PUERTO RICO INC	2-880081	Closure	LEASEWAY OR PUERTO RICO INC	1 ST. G-1 WEST GATE IND.PARK	Catano	Other
Autoridad de Acueductos y	2-861502	Closure	PLANTA REGIONAL BAYAMON	RD. 869 KM. 2.9 PALMAS WARD	Catano	Utilities
MORALES TRUCKING INC	2-910321	Closure	COLGATE PALMOLIVE(MORALE	PUERTO NUEVO DEVELOPMENT BLDG. 1	Catano	Truck/Transporter
AUTORIDAD DE LOS PUERTOS	2-910308	Closure	PUERTO RICO PORTS AUTHORITY	TREN FINAL ST.	Catano	Utilities
Vivienda Federal /Oficina	2-960018	Amended	Proyecto Ciudad Feliz	Calle Caparra #71	Catano	Other
SOL PUERTO LIMITED	2-860791	Closure	TROPICAL VENDING	PALMAS WARD	Catano	Industrial
Jorge Lopez Llovio	2-861146	Closure	Ex ESSO S/S CO-021	BARBOSA ST. 99 Esq Wilson	Catano	Gas Station
ESSO STANDARD OIL CO PR	2-861156	Amended	ESSO S/S CO-092	Carr. 165 km. 3.5	Catano	Gas Station
Toral Petroleum Corp.	2-910347	Amended	TORAL SERVICE STATION	PONCE DE LEON AVE. #30	Catano	Gas Station
Caribbean Petroleum Corporation	2-910378	Closure	NESTLE-LIBBYS INC 5424700	RD 869	Catano	Gas Station
PUERTO RICO TELEPHONE CO	2-890110	Closure	BO.PALMAS	RD.# 117 EXPRESO	Catano	Utilities
TEXACO PUERTO RICO INC	2-861664	Closure	FARMER RICE CORP.	ZONA PORTUARIA	Catano	Not Listed
Department of the Army	2-860044	Amended	U.S. Army Garrison/AAFES S/S	Christmas Road Bld 380	Catano	Federal Military
Caribbean Petroleum Corporation	2-860122	Closure	MASTER MIX-54209500	C ST. - Zona PORTUARIA	Catano	Gas Station
MOBIL OIL CARIBE	2-860607	Closure	RIOS, ERNESTO	RD 167 KM 3.5	Catano	Gas Station
SOL PUERTO LIMITED	2-860849	Closure	GONZALEZ RENE	PRINCIPAL AVE.	Catano	Not Listed
AMERICAN PETROLEUM	2-860144	Closure	AGENCIA DE PUBLICACIONES	RD. 869 KM 1.4	Catano	Gas Station
BALLESTER HERMANOS INC	2-910251	Closure	BALLESTER HERMANOS INC	3 ST.	Catano	Other
Juan E Diaz	2-860838	Amended	La vegas S/S #003298	FLOR DEL VALLE AVE. Urb. Las Vegas	Catano	Gas Station
ESSO STANDARD OIL CO PR	2-861284	Closure	ESSO S/S SC 012	PONCE DE LEON AVE. #188	Catano	Gas Station
DEPARTAMENTO DE EDUCACION	2-940212	Closure	ESC. RAMON B. LOPEZ	PARQUE CEPEDA ST.	Catano	State Government
ESSO STANDARD OIL CO PR	2-940032	Closure	J. M. BLANCO	PARQUE INDUSTRIAL AMELIA	Catano	Industrial
ESSO STANDARD OIL CO PR	2-861147	Amended	ESSO S/S CO-034	PALMAS WARD IND. PARK	Catano	Gas Station
Industria Siderurgica	2-861669	Amended	INDUSTRIA SIDERURGICA	RD. 869 KM. 1.5	Catano	Gas Station
ESSO STANDARD OIL CO PR	2-940031	Closure	AGENCIAS INTERMARES INC.	4 ST. URB. INDUSTRIAL PARQUE	Catano	Industrial
Caribbean Petroleum Corporation	2-860192	Amended	GULF S/S #0174	Ave. Ponce de Leon #38 Bo Sabana	Catano	Gas Station
DEPARTAMENTO DE EDUCACION	2-940213	Closure	ESC.ONOFRE CABALLEIRA	LAS NEREIDAS (TOWN) AVE.	Catano	State Government
ANTONIO DE JESUS	2-900019	Amended	Gel S/S	Carr. 5	Catano	Gas Station
FRITO-LAY CO.	2-910034	Amended	FRITO-LAY CORP.	RD #5 KM.27.4	Catano	Other
Andres Sabatier/Valis Rental	2-860902	Amended	Las Palmas S/S	RD 5 KM 3.4	Catano	Gas Station
Caribbean Petroleum Corporation	2-860260	Closure	GULF #030	BARBOSA & LAS NEREIDAS STS.	Catano	Gas Station
ESSO STANDARD OIL CO PR	2-861426	Closure	PUERTO RICO CRYOGENICS	BO. PALMAS	Catano	Industrial
MUNICIPIO DE CATANO	2-880099	Amended	Obras Publicas Municipal	ROAD 869 KM. 6.2	Catano	Local Government
DEPARTAMENTO RECURSOS	2-970025	Closure	Casa Bombas de San fernando	Ave. Ponce de León Puente Wilson	Catano	Not Listed
DEPARTAMENTO RECURSOS	2-970048	New	Casa de Bombas Juana Matos	Carr. 5	Catano	Other
ITT ALL AMERICA CABLES & RADIO	2-860025	Closure	ITT ALL AMERICAN CABLES & RADIO	STATE ROAD #1	Catano	Utilities
Caribbean Petroleum Corporation	2-860356	Amended	GULF S/S #356	RD. 184, KM. 27.6 Guavate	Catano	Gas Station
WILLIAM FERRER ORTIZ	2-860935	Amended	Ferrer S/S	ROBERTO DIAZ #1	Catano	Gas Station
RAMONA GONZALEZ RODRIGUEZ	2-900040	Amended	Mega Gas Station	JOSE DE DIEGO AVE. #290	Catano	Gas Station
FILIBERTO SANTIAGO	2-940121	New	HOSPITAL LA CRIOLLA	LUIS MUÑOZ MARIN ST. #44	Catano	Commercial
DEPARTAMENTO DE SALUD	2-900060	Closure	HOSPITAL DE AREA CAYEY	LUIS BARRERAS ST. #5	Catano	State Government
MACRO-VUE, INC.	2-861958	New	MACRO-VUE, INC.	CAYEY INDUSTRIAL PARK	Catano	Not Listed
ESSO STANDARD OIL CO PR	2-861232	Amended	ESSO S/S CO-242	Calle Antonio R. Barceló # 1	Catano	Gas Station

Owner Name	AirFacilityID	Notification Description	Facility Name	Street Address	City	Facility Description
JOSE R. RODRIGUEZ	2-900039	Amended	GAS SAN JOSE INC	ANTONIO BARCELO ST. #2	Caye	Gas Station
V B INVESTMENT, INC.	2-910063	Amended	VB Investment, Inc.	RD 1 KM 57.7	Caye	Gas Station
Caribbean Petroleum Corporation	2-860289	Amended	GULF #076	Carr. 1 KM. 59.3	Caye	Gas Station
ESSO STANDARD OIL CO PR	2-861233	Amended	ESSO S/S CO-243	Calle José de Diego # 214	Caye	Gas Station
Caribbean Petroleum Corporation	2-860140	Closure	GULF 7-up #54270100	RD. #1 KM. 49.5	Caye	Gas Station
TEXACO PUERTO RICO INC	2-861769	Amended	LUIS MONTANO #301	INDUSTRIAL AVE. #2	Caye	Gas Station
Jorge Rodriguez	2-860373	Amended	Servicentro Rodriguez	Calle 1 Esq. #7	Caye	Gas Station
TEXACO PUERTO RICO INC	2-861773	Amended	MONTELLANO S/S #350	RD. 14, KM. 72.4	Caye	Gas Station
AT&T	2-860024	Closure	AT AND T DE PUERTO RICO	KM 3.2, 184 & 179 STS.	Caye	Industrial
PUERTO RICO NATIONAL GUARD	2-861927	Closure	Caye Army	Road #1	Caye	Federal Military
Departamento de Correccion y	2-940129	New	CAMPAMENTO PENAL GUAVATE	RD. 184	Caye	State Government
MUNICIPIO DE CAYEY	2-890149	Closure	MUNICIPIO DE CAYEY	FERNANDEZ GARCIA AVE.	Caye	Local Government
JOCEL MANUFACTURING CORP.	2-860017	Amended	JOCEL MANUFACTURING CORP.	INDUSTRIAL AVE. #7	Caye	Industrial
MARIO RUIZ	2-890201	Closure	MARIO SOL SHELL STA	RD 1 GUAYAMA	Caye	Gas Station
Autoridad de Acueductos y	2-861501	Closure	OFICINA OPERACIONES AAA	PR 15 KM 2.4 INDUSTRIAL AVE.	Caye	Utilities
Total Petroleum Puerto Rico Corp.	2-940165	Amended	Total Petroleum #3146	RD. 14 KM. 73.3 INT.RD.1	Caye	Gas Station
ITT ALL AMERICA CABLES & RADIO	2-860023	Closure	ITT ALL AMERICA CABLES & RADIO	CERRO PINAS	Caye	Utilities
MINISTERIO RADIAL CRISTO VIENE	2-940012	Amended	ESTACION DE RADIO WCRP-FM	RD. 184 KM 20.0	Caye	Other
COLEGIO UNIVERSITARIO DE	2-860430	Amended	COLEGIO UNIVERSITARIO DE CAYEY	ANTONIO R. BARCELO AVE. Num 205	Caye	Other
CIA PETROLERA CARIBE INC	2-910374	Amended	Junior S/S	RD 1, KM 63.3	Caye	Gas Station
Autoridad de Acueductos y	2-920071	Closure	PLANTA FILTROS CAYEY	RD 1 KM. 59.9	Caye	Utilities
Caribbean Petroleum Corporation	2-860330	Amended	GULF S/S #0134	RD. 14, KM. 68.3	Caye	Gas Station
SOL PUERTO LIMITED	2-860359	Amended	SHELL S/S #003840	RD. 1, KM. 52.4 Bo. Beatriz	Caye	Gas Station
SOL PUERTO LIMITED	2-860873	Amended	SHELL S/S #0003034	JESUS T. PIÑERO AVE. esq. Industrial	Caye	Gas Station
CONSOLIDATED CIGAR CORP.	2-860594	Closure	CONSOLIDATED CIGAR CORP.	P O BOX 937	Caye	Industrial
ESSO STANDARD OIL CO PR	2-861236	Amended	ESSO S/S CO-282	RD. 1, KM. 57.4 Bo Montellanos	Caye	Gas Station
LH Research	2-910315	Closure	LH Research Inc.	Road #735 Km 2.3 Vicks Drive East Industrial	Caye	Industrial
U.S.NAVAL COMPUTER AND	2-861514	Closure	U.S. NAVAL COMMUNICATION STA PR	SOUTH DELICIAS, BLDG 1817	Ceiba	Federal Military
CIA PETROLERA CARIBE INC	2-910357	Amended	Caribe Station	RD 3, KM 58.7	Ceiba	Gas Station
RAMON ACOSTA DIAZ	2-910390	Amended	RAMON ACOSTA DIAZ	Carr. 3 KM 56.7	Ceiba	Gas Station
ESSO STANDARD OIL CO PR	2-861434	Closure	ESSO J.A. Jones Management Services	ROOSEVELT ROADS BASE	Ceiba	Industrial
Southwest health corporation	2-980145	New	CENTRO DE SALUD FAMILIAR	JOSE E. ROMERO #7	Ceiba	State Government
Agustin Perez Rodriguez	2-861085	Closure	ESSO S/S CO-179	ROAD 3 KM. 52.0	Ceiba	Gas Station
ESSO STANDARD OIL CO PR	2-861240	Amended	ESSO S/S 2P-180	Carr. 2 KM 56.9 Barrio Macho	Ceiba	Gas Station
JOVINO SOTO MILLAN	2-940060	Amended	Soto Service Station	RD. # 3 KM. 53.3-Ave. Lauro Piñero #109	Ceiba	Gas Station
Caribbean Petroleum Corporation	2-860386	Closure	GULF S/S #407	RD #3 KM 58.1	Ceiba	Gas Station
U.S. Naval Station	2-861935	Amended	U.S. NAVAL STATION-ROOSEVELT	ROOSEVELT ROADS	Ceiba	Federal Military
PUERTO RICO TELEPHONE CO	2-890078	Closure	CEIBA REMOTO	MIRAMAR ST. # 576	Ceiba	Utilities
TEXACO PUERTO RICO INC	2-861712	Amended	CEIBA S/S # 967	ROAD 3 KM 53.7	Ceiba	Gas Station
SOL PUERTO LIMITED	2-860973	Closure	SHELL SERVICE STATION #002810	RD. #3, KM. 57.1	Ceiba	Gas Station
RCA AMERICAN COMMUNICATIONS	2-860016	Closure	RCA AMERICAN ROOSV.ROADS STA	AFWTF US Naval Station	Ceiba	Utilities
Caribbean Petroleum Corporation	2-860384	Amended	GULF S/S #405	RD. 149, KM. 15.5	Ciales	Gas Station
Arturo Santiago	2-861458	Amended	Santiago S/S	Carr. 149, PALMER ST. #57	Ciales	Gas Station
GASOLINERA L & F	2-990070	Amended	GASOLINERA L & F	CARR. 149 KM. 17.6	Ciales	Gas Station

Owner Name	AltFacilityID	Notification Description	Facility Name	Street Address	City	Facility Description
Ciales Primary Health Care Services	2-930016	Amended	CENTRO DIAGNOSTICO Y	RD. #149, KM 12.3	Ciales	Other
Rafael Miralles Salazar	2-910403	Amended	Independiente GASOLINAS DE P.R.	Carr. 149	Ciales	Gas Station
ESSO STANDARD OIL CO PR	2-861169	Amended	ESSO S/S CO-122	ROAD 6685 KM 11.9	Ciales	Gas Station
HECTOR TORRES TRINIDAD	2-940044	Amended	GARAGE LA FAMILIA	RD. 146 km 16.3	Ciales	Gas Station
GILBERTO COLON FIERRO	2-860641	Amended	Campamento S/S	RD # 149 KM.8.7 INT	Ciales	Gas Station
MIGUEL A. GARCIA	2-861604	Amended	Ciales S/S	ROAD 149 KM 12.8	Ciales	Gas Station
DEPARTAMENTO DE EDUCACION	2-940254	Closure	ESC. ERNESTO VALDERAS	EXTENSION CORCHADO	Ciales	State Government
PUERTO RICO TELEPHONE CO	2-890145	Closure	FRONTON UCR	RD. 146, KM. 18.1	Ciales	Utilities
AUTORIDAD DE EDIFICIOS	2-020025	Closure	Cuartel de Policia de Ciales	Calle Nueva-Esquina Instituto Corretjier	Ciales	State Government
David Medina San Miguel	2-861482	Amended	Garaje San Miguel(Ex.TOTAL. #2524	CARR #149	Ciales	Gas Station
PUERTO RICO TELEPHONE CO	2-890122	Closure	CIALES	TOWNER ST. #10	Ciales	Utilities
TEXACO PUERTO RICO INC	2-861630	Amended	JOSE RIVERA S/S #525	P.R. 149 KM. 9.4	Ciales	Gas Station
TECH C B I (ANTES BOURNS PR	2-910302	Closure	TECH C B I (ANTES BOURNS PR INC)	RD 1 KM 48.7	Cidra	Industrial
SHELFOAM PRODUCTS INC.	2-940159	Closure	SHELFOAM PRODUCTS INC.	RD. 171 KM 0.5	Cidra	Industrial
TEXACO PUERTO RICO INC	2-861766	Amended	NILDA ROSA COLON S/S #253	RD. 173, KM. 0.3	Cidra	Gas Station
ESSO STANDARD OIL CO PR	2-861087	Amended	ESSO S/S CO-161	ROAD 172 KM. 7.6 Bo Certenejas	Cidra	Gas Station
ESSO STANDARD OIL CO PR	2-861235	Amended	ESSO S/S CO-274	RD. 1, KM. 49.8	Cidra	Gas Station
ESSO STANDARD OIL CO PR	2-861234	Amended	ESSO S/S CO 244	RD. 1, KM. 50.1 Bo. Beatriz	Cidra	Gas Station
DEPARTAMENTO DE EDUCACION	2-940224	Closure	ESC.JESUS T. PIÑEIRO	MIGUEL PLANELLAS ST.	Cidra	State Government
TEXACO PUERTO RICO INC	2-900043	Amended	JORGE DAVID CASTRODAD S/S#324	JOSE DE DIEGO ST. #2 RD 172	Cidra	Gas Station
Luis Sanchez Perez	2-861243	Amended	Estacion Independiente Ex-ESSO S/S 3P	INT PR 173 KM 6.5	Cidra	Gas Station
TEXACO PUERTO RICO INC	2-861758	Amended	JUAN DE DIOS RODRIGUEZ S/S 981	RD. 173, EXIT TO AGUAS BUENAS	Cidra	Gas Station
Caribbean Petroleum Corporation	2-860134	Closure	COMMERCIAL BERRIOS #54163801	ARENALLES ST.	Cidra	Local Government
Municipio de Cidra	2-861439	Amended	MUNICIPIO CIDRA	RD. 172 KM. 13.7	Cidra	Gas Station
Caribbean Petroleum Corporation	2-860217	Amended	GULF S/S #429	CIDRA SHOPPING CENTER	Cidra	Gas Station
Caribbean Petroleum Corporation	2-910368	Amended	Gulf # 449 (EXESTACION CARIBE)	RD 173 KM 8.0	Cidra	Gas Station
Total Petroleum Puerto Rico Corp.	2-910119	Amended	Total 2220	RD 172 C/FRANCISCO CRUZ Urb Fernandez	Cidra	Gas Station
SOL PUERTO LIMITED	2-860613	Amended	SHELL S/S #804614	RD 782 KM 2.1	Cidra	Gas Station
Ernesto Santiago	2-910115	Amended	Family Service Station #2	RD. 172, KM. 13	Cidra	Gas Station
TEXACO PUERTO RICO INC	2-861764	Amended	CIDRA S/S # 240	RD # 171 KM 4	Cidra	Gas Station
PEDRO J.DIAZ	2-900045	Amended	Diaz S/S	PO BOX 1558	Cidra	Industrial
PEPSI COLA MANUFACTURING CO	2-860073	Closure	PEPSI COLA MANUFACTURING CO	CARR. 173 KM. 31.3	Cidra	State Government
ADM.SERV.DESARROLLO	2-960007	New	ASDA CIDRA	RD. 787, KM. 18.3 Barrio Bayamon	Cidra	Gas Station
ESSO STANDARD OIL CO PR	2-861376	Amended	ESSO S/S DO 271	Carr 172 km 12.2	Cidra	Gas Station
SOL PUERTO LIMITED	2-050002	Amended	Shell	OFF ROAD 172 KM 14.3	Cidra	Industrial
INSTRUMENTATION LAB. OF P.R.	2-860112	Closure	INSTRUMENTATION LAB. OF P.R. LTD	Calle Luis M. Rivera Esq. Mighel Planellas	Cidra	Utilities
PUERTO RICO TELEPHONE CO	2-910325	Amended	OFICINA CENTRAL TELEFONICA	CARR. 3171 KM. 0.4 Desvio Sur	Cidra	Gas Station
SOL PUERTO LIMITED	2-000018	Amended	SHELL S/S 204298	STATE ROAD 172 KM 13.6	Cidra	Not Listed
CARIBBEAN REFRESCOS, INC.	2-860432	Closure	CARIBBEAN REFRESCOS, INC.	URB. TREASURE VALLEY	Cidra	Utilities
Autoridad de Acueductos y	2-920072	Closure	EST.BOMBAS ALC. TREASURE	Avenida Muñoz Marín	Coamo	Other
Southwest health corporation	2-890156	New	Centro de Salud-Coamo	RD.545 KM.5.6	Coamo	Utilities
PUERTO RICO TELEPHONE CO	2-890036	Closure	LOS LLANOS REMOTO	RD. 14 KM 29.3	Coamo	Gas Station
JUAN A QUEVEDO	2-950054	Amended	JUAN A. QUEVEDO #822	RD 14 KM 31.7	Coamo	Gas Station
Two J&T Corp	2-860399	Amended	BOULEVARD S/S		Coamo	Gas Station

Owner Name	AirFacilityID	Notification Description	Facility Name	Street Address	City	Facility Description
Total Petroleum Puerto Rico Corp.	2-910133	Amended	Total Petroleum #1239	RD 153 KM 12.1	Coamo	Gas Station
IGLESIA BAUTISTA COAMO	2-861464	Closure	IGLESIA BAUTISTA SC 760	JOSE I. QUINTON ST. #56	Coamo	Gas Station
PEDRO J. GONZALEZ CRUZ	2-861463	Amended	GARAGE LOS LANOS	RD. 14, KM. 25.6	Coamo	Gas Station
SOL PUERTO LIMITED	2-861061	Amended	SHELL S/S #003646	RD. #14, KM. 32.5	Coamo	Gas Station
Total Petroleum Puerto Rico Corp.	2-910397	Amended	Total Petroleum #1246	RD 150 KM 18.7	Coamo	Gas Station
Autoridad de Acueductos y	2-920060	Closure	COAMO WTP	RD. 155 KM 1.1	Coamo	Utilities
Municipio de Coamo	2-980088	Closure	Municipio de Coamo- Garage Municipal	Carr 138 Desvio	Coamo	Local Government
JOSÉ M. SANTIAGO CARTAGENA	2-860638	Amended	SANTIAGO S/S	RD. 14, KM. 31.7	Coamo	Gas Station
Carlos Rivera Nazario	2-861875	Amended	Gasolinas Triunfo S/S	JOSE I. QUINTON ST. #29	Coamo	Gas Station
TEXACO PUERTO RICO INC	2-861847	Amended	Angel Martinez S/S 815	JOSE E. QUINTON ST. #135	Coamo	Gas Station
SOL PUERTO LIMITED	2-910190	Amended	SHELL S/S #805033	RD 153 KM 6.9 Coamo By Pass	Coamo	Gas Station
PUERTO RICO TELEPHONE CO	2-890035	Closure	LAS FLORES REMOTO	RD.153.INT.RD.154	Coamo	Utilities
Caribbean Petroleum Corporation	2-860189	Amended	GULF S/S#170	RD. 14 KM.35.3	Coamo	Gas Station
TEJIDOS DE COAMO INC	2-880065	Closure	TEJIDOS DE CUAMO INC	ROUT 14 Km 32.6	Coamo	Industrial
Nestor J. Rolon	2-861382	Amended	Los Llanos S/S (ExESSO S/S 2P-467)	ROAD 14 KM 25.6	Coamo	Gas Station
ESSO STANDARD OIL CO PR	2-861379	Amended	ESSO S/S 2P-472	RD. 114, KM. 31.5	Coamo	Gas Station
ESSO STANDARD OIL CO PR	2-861383	Amended	ESSO S/S 2P-440	95 JOSE I. QUINTON ST.	Coamo	Gas Station
Autoridad de Acueductos y	2-861500	Closure	COAMO WWTP	PR 155 KM 1.1	Coamo	Utilities
INDUSTRIAS AVICOLAS DE PR INC	2-860717	Amended	INDUSTRIAS AVICOLAS PR PLANTA	RD 14 KM 37.3	Coamo	Industrial
INDUSTRIAS AVICOLAS DE PR INC	2-860716	Amended	INDUSTRIAS AVICOLAS PR	ROAD 14 KM 40.0	Coamo	Industrial
PUERTO RICO TELEPHONE CO	2-890048	Amended	COAMO C. O.	SANTAELLA ST. #59	Coamo	Utilities
JOSE O. ZAYAS	2-940034	Amended	ZAYAS S/S	JOSE I. QUINTON ST., #16	Coamo	Gas Station
TEXACO PUERTO RICO INC	2-861625	Amended	RAMON A. RIVERA LOPEZ S/S # 394	RD. 167 KM. 35.4	Comerio	Gas Station
Ernesto Santiago	2-940142	Amended	Family Service Station #1 (Antes garaje	RD. 782 KM 9.3	Comerio	Gas Station
TEXACO PUERTO RICO INC	2-861621	Amended	Texaco Jose Lino S/S # 261	GEORGETTI ST. #41	Comerio	Gas Station
Total Petroleum Puerto Rico Corp.	2-910116	Amended	Total Petroleum #3305	RD 779 KM 9	Comerio	Gas Station
CONGAR INTERNATIONAL CORP.	2-860452	Closure	CONGAR INTERNATIONAL CORP.	BDA. PASARELL RD. 778	Comerio	Not Listed
PUERTO RICO TELEPHONE CO	2-890103	Closure	COMERIO	URB.PASARELL	Comerio	Utilities
EFRAIN ORTIZ	2-861277	Amended	EFRAIN ORTIZ	GEORGETTI ST. #21	Comerio	Gas Station
JUAN HERNANDEZ FALCON	2-910129	Amended	Sucesion Juan Hernandez (Antes	RD 156 KM 34.5	Comerio	Gas Station
Southwest health corporation	2-980148	New	CENTRO DE SALUD FAMILIAR	CALLE GEORGETTI #18	Comerio	State Government
MUNICIPIO DE COMERIO	2-890165	Amended	GARAGE MUNICIPAL DE COMERIO	BO.PINAS RD.775 KM,1,8	Comerio	Local Government
Santa Paula Oil	2-990007	Amended	Santa Paula COMERIO	CARR. 775 KM. 0.3	Comerio	Gas Station
DEPARTAMENTO DE EDUCACION	2-940223	Closure	ESC.JUANA COLON	BO. PASARELL	Comerio	State Government
GASOLINERA COROZAL	2-861610	Amended	Super Gasolmera Corozal	ROAD 159 KM 12.9	Corozal	Gas Station
Andres Rivera Aviles	2-910117	Amended	EX GPR #2213	RD. #159 KM. 7.5 BVo. Cibuco	Corozal	Gas Station
DEPARTAMENTO DE EDUCACION	2-940208	Closure	ESC. EMILIO R. DELGADO	RD. 159	Corozal	State Government
Victor Padilla	2-910109	Amended	Independiente GPR #3250	RD 803 KM 4.0	Corozal	Gas Station
Caribbean Petroleum Corporation	2-920012	Amended	GULF S/S 334	RD 18 KM 1.6	Corozal	Gas Station
SOL PUERTO LIMITED	2-860879	Closure	SHELL S/S #003441	RD.159 KM. 16.3	Corozal	Gas Station
Sony Rodriguez	2-860643	Amended	La Mina S/S (ExShell 804541)	RD. 159, KM. 12.1	Corozal	Gas Station
JOSE A.GARCIA GARCIA	2-900015	Amended	GARCIA S/S	CARR 805	Corozal	Gas Station
Caribbean Petroleum Corporation	2-860205	Amended	GULF #487 antes 187	Carr. 159 KM 19.6 Barrio Quebrada Arena	Corozal	Gas Station
ESTACION EXPERIMENTAL	2-861913	Closure	SUBESTACION DE COROZAL	R.FD. 222-A RD.159 KM 7.6	Corozal	Utilities

Owner Name	AirFacilityID	Notification Description	Facility Name	Street Address	City	Facility Description
PUERTO RICO TELEPHONE CO	2-890102	Closure	COROZAL	JOSE VALIENTE ST. NUM.9	Corozal	Utilities
Sucesion Jose vazquez	2-861588	Amended	Odeh Freeway	P.R. 159 KM. 14/ Calle Bou #28	Corozal	Gas Station
EMPIRE TEXTILE CORPORATION	2-880061	Closure	EMPIRE TEXTILE CORPORATION	RD.159 KM.13.4	Corozal	Other
Mahmoud Ali Shehadeh	2-861593	Amended	AL Amana Gas Station- Corozal	Carr. 159 km. 16.2 Int. Carr 164	Corozal	Gas Station
ANTONIO DE JESUS	2-870017	Amended	Gel Corozal S/S	RD. 159 KM 15.2	Corozal	Gas Station
Jose Perez Marzan - CNL	2-040008	New	First Track Gas Service Station	Carr. 142. Km. 7.5 BO. Abras	Corozal	Gas Station
COMPANIA DE FOMENTO	2-980024	Closure	EMPIRE TEXTIL S-0377-0-56	Carr. 159 Km. 13.5	Corozal	Not Listed
Caribbean Petroleum Corporation	2-860456	Amended	Gulf #344	Carr. 164 Km. 15.0	Corozal	Gas Station
PUERTO RICO TELEPHONE CO	2-890138	Closure	PALOS BLANCO	RD.# 807 KM 5.3	Corozal	Utilities
PEDRO J.GONZALEZ VIRELLA	2-900018	Amended	PEDRITO SERVICE CENTER	RD.159 KM 10 HM 0	Corozal	Gas Station
Gladys Violeta Suarez	2-040003	Amended	INDEPENDIENTE/Teatro Victoria	CARR # 807 & CARR 805, BO NEGROS	Corozal	Gas Station
TEXACO PUERTO RICO INC	2-861662	Closure	CRISTOBAL COLON E HIJOS	BUZON 271-A	Corozal	Not Listed
Ramón Rivera Rivera	2-980037	Amended	Palmarito s/s	568 Km. 15.9	Corozal	Gas Station
Municipio de Corozal	2-910343	Amended	MUNICIPIO DE COROZAL	RD 159 km 13.6 Bo. Padilla	Corozal	Local Government
FRANCISCO ORTIZ	2-861473	Amended	Estacion de servicio Palmarito	RD. 802, KM. 0.6	Corozal	Gas Station
Edyl W. San Feliz	2-970033	New	Gasolinera San Feliz # 2	Carr. 159 Km. 10.5	Corozal	Gas Station
Mohamed Odeh	2-861457	Amended	Odeh Freeway Gas Sta.	RD. 159, KM. 13.4	Corozal	Gas Station
Teresa Rivera Maldonado	2-970014	Closure	Gasolinera Miniños	Road 568 Km. 22.8	Corozal	Gas Station
COMPANIA DE FOMENTO	2-980028	Closure	PROENCO CORP. (T-0133-0-52)	Carr. 159 Km. 13.5 Hacia Corozal	Corozal	State Government
PUERTO RICO TELEPHONE CO	2-890139	Closure	PALMARITO	RD. 801 KM 0.2	Corozal	Utilities
Rodolfo Lopez Cepero	2-960058	New	Garaje Ricky	Pedro Marquez #3	Culebra	Gas Station
Caribbean Petroleum Corporation	2-861266	Amended	Gulf 805	Isla Culebra Inc.Playa Sardina No 11	Culebra	Gas Station
Asociación de Pescadores de Culebra	2-861455	Closure	ASOCIACION DE PESCADORES	P.O. Box 240, Culebra	Culebra	Gas Station
TEXACO PUERTO RICO INC	2-861680	Closure	NEVAREZ COMERCIAL	LOTE #9	Dorado	Commercial
SOL PUERTO LIMITED	2-860861	Amended	SHELLS/S #2240	MARGINAL ST. Urb Martorell	Dorado	Gas Station
AMERICAN PETROLEUM	2-860353	Amended	American Petroleum - DoravilleS/S	RD 695, KM. 1.5	Dorado	Gas Station
Total Petroleum Puerto Rico Corp.	2-910073	Amended	Total Petroleum #3114	RD 2, KM 26.1 Bo espinosa	Dorado	Gas Station
ESSO STANDARD OIL CO PR	2-861291	Closure	ESSO S/S CO-091	RD. 2, KM. 27.2	Dorado	Gas Station
SOL PUERTO LIMITED	2-860618	Amended	SHELL S/S #804932	MENDEZ VIGO ST. #274	Dorado	Gas Station
PUERTO RICO TRACTION TIRES	2-940058	Closure	Embos-PUERTO RICO TRACTION	RD 854 KM 2.3	Dorado	Industrial
Autoridad de Acueductos y	2-920096	Closure	PLANTA ALCANTARILLADO DORADO	RD. 693 KM. 5.6	Dorado	Utilities
SAN JUAN CEMENT CO., INC.	2-861944	Amended	SAN JUAN CEMENT CO., INC.	PR-2 KM. 26.7	Dorado	Industrial
MCNIEL PHARMACEUTICAL INC	2-861531	Amended	MCNIEL PHARMACEUTICAL INC	ROAD 698 KM 0.8	Dorado	Industrial
Municipio de Dorado	2-970031	Amended	Garaje Municipal "Juan Irene Rivera"	Carr. 693 Villa Caito	Dorado	Local Government
HYATT HOTELS PUERTO RICO	2-880071	Amended	HYATT DORADO BEACH HOTEL	RD 693 KM 12 HM 8	Dorado	Other
Carlos Santiago	2-860896	Amended	Golden Hill Gas Station	RD 2 KM. 27.7	Dorado	Gas Station
TEXACO PUERTO RICO INC	2-950005	Amended	ESPINOSA S/S #540	P.R. 2 KM. 24.8	Dorado	Gas Station
ESSO STANDARD OIL CO PR	2-861445	Closure	DORADO BEACH HOTEL	DORADO	Dorado	Gas Station
ESSO STANDARD OIL CO PR	2-861442	Closure	HOTEL DORADO DEL MAR	DORADO	Dorado	Industrial
US ARMY CORPS OF ENGINEERS	2-960067	Closure	Former Dorado Air Drome	Private Airport Hyatt Resort Hotel	Dorado	Commercial
Samí Abraham	2-040010	Amended	Dorado S/S	Carr 2 km 24.5	Dorado	Gas Station
ESSO STANDARD OIL CO PR	2-861444	Closure	HATO TEJAS LAUNDRY	RD. 2, KM. 27.4	Dorado	Other
Autoridad de Acueductos y	2-920091	Closure	ESTACION DE BOMBA DORADO DEL	RD. 693 CALLE 2,	Dorado	Utilities
Caribbean Petroleum Corporation	2-860209	Amended	GULF #0191	ROAD 693 KM. 1.8 Bo Sardinera	Dorado	Gas Station

Owner Name	AltFacilityID	Notification Description	Facility Name	Street Address	City	Facility Description
BENCKISER PUERTO RICO INC.	2-861466	Closure	BENCKISER PUERTO RICO INC.	ESTACION ST. #92	Dorado	Industrial
Caribbean Petroleum Corporation	2-861600	Amended	Gulf 464	343 MENDEZ VIGO ST.	Dorado	Gas Station
Goodyear	2-980084	Closure	Goodyear	Carr 693 Dorado Shopping Center	Dorado	Commercial
Caribbean Petroleum Corporation	2-860321	Amended	GULF S/S #0122	Carr. 165 Esquina 854 entrada Dorado	Dorado	Gas Station
PUERTO RICO TELEPHONE CO	2-890101	Closure	DORADO	INDUSTRIAL ST. URB.PASARELL	Dorado	Utilities
Dorado Energy	2-980081	New	Dorado Energy	St. # 659 Km. 0.2	Dorado	Gas Station
EMULEX CARIBE INC	2-980129	Closure	EMULEX CORPORATION	PARQUE INDUSTRIAL 7	Dorado	Industrial
TEXACO PUERTO RICO INC	2-861871	Amended	Edwin Almodovar S/S # 865	Calle Berdon #20 Carr. 116 KM 17.1	Ensenada	Gas Station
SOL PUERTO LIMITED	2-020040	Amended	Shell # 204308	Carr 194 & Carr # 3 Quebrada Vueltas	Fajardo	Gas Station
National Church Residences	2-980103	Closure	Hogar Envejecientes Villa Santiago	Urb. Monte Brisas	Fajardo	Residential
Caribbean Petroleum Corporation	2-890175	Amended	GULF # 0156	ROAD #3 KM 44.5	Fajardo	Gas Station
SOL PUERTO LIMITED	2-860796	Closure	MUNICIPIO DE FAJARDO # 038610	MUNICIPAL PUBLIC WORKS	Fajardo	Local Government
AUTORIDAD DE LOS PUERTOS	2-860087	Closure	AEROPUERTO DIEGO JIMENEZ	RD. 796 KM 1	Fajardo	State Government
Caribbean Petroleum Corporation	2-860287	Amended	GULF #073	Carr. 3 KM. 43.5	Fajardo	Gas Station
Autoridad de Acueductos y	2-980054	Closure	Estacion Bombas Fajardo Gardens	Carr. 194 Int carr. 986	Fajardo	State Government
Autoridad de Energia Electrica	2-860745	Amended	TALLER DE MECANICA AUTOMOTRIZ	INTERSECTION 195 & 987 STS.	Fajardo	Utilities
AVE. INC. DBA MARINA PUERTO	2-890202	Amended	Estacion 3120	CAMINO MUNICIPAL MATERNILLO	Fajardo	Gas Station
ISLETA MARINA, INC.	2-861456	Closure	ISLETA MARINA	FAJARDO	Fajardo	Other
EDUARDO FERRER BOLIVAR	2-990032	Amended	VILLA MARINA YACHT HARBOUR	CARR. 987 K.M. 1.3 Ba. Sardinera	Fajardo	Other
ESSO STANDARD OIL CO PR	2-861110	Closure	ESSO SERVICE STATION	RD. 987 KM. 2.2	Fajardo	Gas Station
PUERTO RICO TELEPHONE CO	2-890079	Closure	FAJARDO CELULAR	RD.985	Fajardo	Utilities
Autoridad de Acueductos y	2-861496	Closure	FAJARDO OPERATION ZONE	111 FEDERICO GARCIA ST.	Fajardo	State Government
SOL PUERTO LIMITED	2-860974	Closure	SHELL #252	GENERAL VALERO #252	Fajardo	Gas Station
ENRIQUE ACOSTA INC.	2-940167	Amended	ENRIQUE ACOSTA INC.	IGUALDA FINAL ST.	Fajardo	Commercial
TEXACO PUERTO RICO INC	2-861703	Amended	BARALT S/S #376	ROAD #194 & MAIN ST.	Fajardo	Gas Station
Robero Camping, Inc.	2-030005	New	Robero Camping, Inc.	Carr. #987 Km. 1.5	Fajardo	Gas Station
HOSPITAL DR.JOSE RAMOS	2-900066	Closure	HOSPITAL DR.JOSE RAMOS LEBRON	DPTO.SALUD BOX 1283	Fajardo	Other
Total Petroleum Puerto Rico Corp.	2-910132	Closure	ISLA PETROLEUM CORP COL 103	RD 3, KM 51.6	Fajardo	Gas Station
Caribbean Petroleum Corporation	2-860324	Amended	GULF S/S #0127	Calle 1, Esq. Calle 2 .Fajardo Gardens	Fajardo	Gas Station
JOAQUIN A. VILLAMIL	2-860582	Amended	LOBOS CAY	Address Unknown	Fajardo	Gas Station
EL CONQUISTADOR PARTERSHIP	2-930036	New	HOTEL EL CONQUISTADOR	RD. 987	Fajardo	Other
TEXACO PUERTO RICO INC	2-861710	Amended	FAJARDO S/S #963	195 UNION ST.	Fajardo	Gas Station
Caribbean Petroleum Corporation	2-860118	Amended	Gulf #459	Carr. 487 KM. 2.4 Playa Sardinera	Fajardo	Gas Station
ESSO STANDARD OIL CO PR	2-861257	Amended	ESSO S/S DO-215	RD. 976, KM. 2.6	Fajardo	Gas Station
WARNER-LAMBERT INC	2-860597	Closure	WARNER-LAMBERT INC	UNION ST. KM 1.1	Fajardo	Industrial
ESSO STANDARD OIL CO PR	2-861117	Amended	ESSO S/S CO-232	Calle E Esquina B Urb Monte Brisas	Fajardo	Gas Station
Caribbean Petroleum Corporation	2-861706	Amended	GULF S/S #404	265 MUNOZ RIVERA	Fajardo	Gas Station
TEXACO PUERTO RICO INC	2-861709	Amended	BARGAIN S/S #962	402 GENERAL VALERO ST.	Fajardo	Gas Station
PUERTO RICO TELEPHONE CO	2-890081	Closure	FAJARDO C.O.	GENERAL VALERO ST.	Fajardo	Utilities
Caribbean Petroleum Corporation	2-860328	Amended	GULF #0132	RD. 987 KM 0.2	Fajardo	Gas Station
ESSO STANDARD OIL CO PR	2-860265	Closure	ESSO S/S I-229	ISLETA MARINA, INC.	Fajardo	Gas Station
Eddie Figueroa Rolón	2-861032	Amended	JLF Service Station	Carr. 3 KM. 49.8	Fajardo	Gas Station
PRECISION MONOLITHICS P.R.,	2-870003	New	PRECISION MONOLITHICS P.R., INC.	ROAD 195 KM. 1.5	Fajardo	Not Listed
AUTORIDAD DE LOS PUERTOS	2-861967	Closure	FAJARDO FERRY BOATS	PASSENGER TERMINAL	Fajardo	State Government

Owner Name	AltFacilityID	Notification Description	Facility Name	Street Address	City	Facility Description
Caribbean Petroleum Corporation	2-860220	Amended	Gulf #432	RD. 987 KM. 4.5 Las Croabas	Fajardo	Gas Station
ESSO STANDARD OIL CO PR	2-861104	Amended	ESSO S/S CO-181	Carr. 3 km. 45.4	Fajardo	Gas Station
MARINA PUERTO DEL REY	2-930069	Amended	MARINA PUERTO DEL REY	BAHIA DE MAJAGUA	Fajardo	Gas Station
Caribbean Petroleum Corporation	2-990053	Amended	GULF S/S #804	CARR. 3 KM. 43.2 Bo Quebrada	Fajardo	Gas Station
Municipio de Florida	2-970050	Closure	Obras Publicas Municipal	Carr. 642 Km. 10.8	Florida	Local Government
PUERTO RICO TELEPHONE CO	2-890117	Closure	FLORIDA	ARIZMENDI ST.	Florida	Utilities
Caribbean Petroleum Corporation	2-860305	Amended	GULF #102	RD. 140, KM. 5.3	Florida	Gas Station
ESSO STANDARD OIL CO PR	2-861295	Amended	ESSO S/S 2P-132	RD. 140, KM. 56.2	Florida	Gas Station
Salvador Sánchez	2-910088	Amended	Sanchez Gas Station	RD. 642 KM 5.6	Florida	Gas Station
GUSTAVO LOURIDO	2-861624	Amended	Lourido S/S	Carr. 140	Florida	Gas Station
Caribbean Petroleum Corporation	2-860357	Amended	Gulf #801 (Antes Shell S/S #	RD. 116, KM. 24.7 Bo. Cano	Guanica	Gas Station
Aquiles Quiñones Ortiz	2-861874	Amended	Las Colinas S/S	RAMAL 116, KM 1.0 ENSENADA	Guanica	Gas Station
Moises Velazquez	2-980095	Amended	Garage Ochoa	Carr 333 km 3.6	Guanica	Gas Station
SOL PUERTO LIMITED	2-860682	Closure	GUANICA SERVICE STATION	RD. 116 KM 26.3	Guanica	Gas Station
ERNESTO RAMOS	2-940019	Amended	GARAGE RAMOS	S.S.RODRIGUEZ ST. #47	Guanica	Gas Station
SOL PUERTO LIMITED	2-861056	Closure	SHELL S/S #002720	YAGUER ST. #12	Guanica	Gas Station
Jesus Rodriguez	2-861987	Amended	Jesus S/S (ExESSO S/S 2 P-380)	CALLE 25 DE JULIO	Guanica	Gas Station
ESSO STANDARD OIL CO PR	2-861403	Closure	ESSO- Panaderia Rivera	59 SS RODRIGEZ ST.	Guanica	Industrial
MOLINOS NACIONALES INC	2-860021	Closure	MOLINOS NACIONALES INC	ROAD 333 KM 1.9	Guanica	Farm
CORPORACION AZUCARERA DE PR	2-861969	Amended	CENTRAL GUANICA	BARRIO ENSENADA, CARR. 1116 INT. CARR 325	Guanica	Farm
TEXACO PUERTO RICO INC	2-861788	Amended	GUANICA S/S #861	25 DE JULIO ST. #37	Guanica	Gas Station
EDWARD CORDERO VELEZ	2-861351	Amended	EDWARD SERVICE STATION	25 DE JULIO ST. ESQ. S.S. RODRIGUEZ	Guanica	Gas Station
JOSE PACHECO VELEZ	2-860347	Amended	Arenas S/S	RD #332, KM.3.7	Guanica	Gas Station
CORPORACION AZUCARERA DE PR	2-861970	Amended	TALLER SANTA RITA	Bo. Santa Rita	Guanica	Farm
ADM.SERV.DESARROLLO	2-950044	Closure	ASDA GUANICA	RD. 116 KM 21.3	Guanica	State Government
PUERTO RICO TELEPHONE CO	2-890051	Amended	GUANICA C.O.	RD 116 KM 21.2 Bo. Ensenada	Guanica	Utilities
ESSO STANDARD OIL CO PR	2-861391	Closure	CENTRAL GUANICA	Carr 116 km 7.6	Guanica	Other
PUERTO RICO TELEPHONE CO	2-890053	Amended	GUAYAMA C.O.	ASHFORD AVE. FINAL SUR 129	Guayama	Utilities
AUTORIDAD DE EDIFICIOS	2-930006	Closure	CENTRO DIAGNOSTICO Y	SALIDA HACIA GUAYAMA	Guayama	Other
Administracion Servicios Generales	2-860080	Amended	Area Transporte-Guayama	CARR.# 3 FRENTE AL CEMENTERIO KM. 138.5	Guayama	State Government
Fernando L. Aponte	2-920014	Amended	Olimpic Service Station (Gulf 354)	RD 748 KM 3.4	Guayama	Gas Station
ESSO STANDARD OIL CO PR	2-861228	Amended	Esso S/S CO-463	Carr. 3 km. 140.7	Guayama	Gas Station
CLINICA SANTA ROSA INC	2-900069	Closure	HOSPITAL SANTA ROSA	VETERANS AVE,VILLA ROSA URB.	Guayama	Other
SOL PUERTO LIMITED	2-861060	Amended	SHELL S/S #002852	RD. 3, KM. 139.9	Guayama	Gas Station
PUERTO RICO TELEPHONE CO	2-890021	Closure	PUENTE DE JOBOS REMOTO	RD.3 KM 143.8	Guayama	Utilities
SOL PUERTO LIMITED	2-861042	Amended	SHELL S/S #002844	RD. 179, KM. 0.8 Bo. Caimital	Guayama	Gas Station
ESSO STANDARD OIL CO PR	2-861229	Closure	ESSO S/S CO-462	Carr. 179 km. 1.9	Guayama	Gas Station
Caribbean Petroleum Corporation	2-860310	Amended	GULF S/S #107	RD #3 KM 140.5	Guayama	Gas Station
Autoridad de Energia Electrica	2-860751	Closure	MAINTENANCE SHOP	RD #3 KM 136.4	Guayama	Utilities
REYNOLDS METALS COMPANY	2-861530	Closure	LATAS DE ALUMINIO REYNOLDS	ROAD NO. 3 KM 140.8	Guayama	Industrial
PHILLIPS P.R. CORE INC.	2-860036	Closure	PHILLIPS P.R. CORE INC.	ROAD 710 KM 1.3	Guayama	Industrial
ESSO STANDARD OIL CO PR	2-861390	Amended	ESSO- Municipio de Guayama	ROAD 15 KM 1.1	Guayama	Industrial
TEXACO PUERTO RICO INC	2-861816	Amended	VILLA ROSA S/S #805	RD. 3 KM. 135.8	Guayama	Gas Station
TEXACO PUERTO RICO INC	2-861794	Amended	GUAYAMA S/S #806	ROAD 3 KM. 138.1	Guayama	Gas Station

Owner Name	AltFacilityID	Notification Description	Facility Name	Street Address	City	Facility Description
Total Petroleum Puerto Rico Corp.	2-910394	Amended	Total Petroleum #1235	RD 3 KM 141.4	Guayama	Gas Station
COMPANÍA DE FOMENTO	2-980062	Closure	Central Machete	Carr. 744Final	Guayama	Industrial
Autoridad de Energía Eléctrica	2-020010	Amended	Taller Mecanica Automotriz	Carr. 3 km 0.6 / Bo. Branderi Carr 748km 0.6	Guayama	State Government
Autoridad de Acueductos y	2-861497	Closure	GUAYAMA WTP	ANGELI FINAL WARD	Guayama	Utilities
Caribbean Petroleum Corporation	2-860300	Amended	Gulf S/S #096	RD. 3 KM 134.2 Bo Algarrobo	Guayama	Gas Station
ESSO STANDARD OIL CO PR	2-940029	Closure	ESSO STANDARD OIL	RD #170, KM 1.0	Guayama	Petroleum
Autoridad de Energía Eléctrica	2-940166	Closure	AUTORIDAD DE ENERGIA ELECTRICA	RD. #3 (EXIT GUAYAMA A SALINAS)	Guayama	Utilities
Autoridad de Acueductos y	2-920069	Closure	OFICINA OPERACIONES AAA	RD. 744 KM. 7.8	Guayama	Utilities
Total Petroleum Puerto Rico Corp.	2-910102	Amended	Total #1301	RD 3, KM 149.9	Guayama	Gas Station
Caribbean Petroleum Corporation	2-860213	Amended	GULF S/S #195	ROAD 3 KM 135.2	Guayama	Gas Station
Caribbean Petroleum Corporation	2-862020	Closure	AUTORIDAD DE TIERRAS 7761500	ALGARROBO WARD	Guayama	Not Listed
Autoridad de Acueductos y	2-920070	Closure	EST.DE BOMBAS URB. GREEN HILLS	RD. 1 (POR LA QUEBRADA)	Guayama	Utilities
ANAQUEST INC.	2-861907	Closure	ANAQUEST INC.	PR NO.3 KM 142.5	Guayama	Not Listed
HOSPITAL EPISCOPAL CRISTO	2-930007	Closure	HOSPITAL EPISCOPAL CRISTO	URB. LA HACIENDA, AVE. PRINCIPAL	Guayama	Other
ESSO STANDARD OIL CO PR	2-861374	Closure	ESSO S/S I-442	CALIMANO ST.	Guayama	Gas Station
Wilson Acosta Anaya	2-860968	Amended	Acosta S/S	RD. #33, KM. 141.9	Guayama	Gas Station
AMJAD ABDELKARIN	2-861799	Amended	MEGA GUAYAMA S/S (EXLAS MAREAS	ROAD 3 KM. 141.1	Guayama	Gas Station
Luis Sánchez Ramirez	2-861059	Amended	Sánchez S/S	RD. #3, KM. 147.7	Guayama	Gas Station
Total Petroleum Puerto Rico Corp.	2-910070	Amended	Total Petroleum #1112	RD 3, KM 135.3	Guayama	Gas Station
ESSO STANDARD OIL CO PR	2-861224	Amended	ESSO S/S CO-427	Carr. 3 km. 138.3	Guayama	Gas Station
TEXACO PUERTO RICO INC	2-920117	Amended	Texaco 509 Juan Figueroa S/S	CALLE CALIMANO #165 NORTE	Guayama	Gas Station
Pedro Santiago Méndez	2-861231	Amended	PJ Gas Services (Ex-ESSO S/S CO-465)	Carr. 3 km. 134.3	Guayama	Gas Station
Departamento de Correccion y	2-950053	Closure	CARCEL REGIONAL GUAYAMA	CARR. #3 KM 143	Guayama	State Government
PUERTO RICO NATIONAL GUARD	2-940026	Closure	GUARDIA NACIONAL DE PUERTO	RD TO MACHETE WARD	Guayama	Federal Military
TEXACO PUERTO RICO INC	2-970024	Amended	Texaco 809 Jose A. Figueroa	PR 54 (Desvio Sur) KM 0.4 Bo. Machete	Guayama	Gas Station
DEPARTAMENTO DE EDUCACION	2-940235	Closure	ESC.FRANCISCO RODRIGUEZ LOPEZ	MUÑOZ RIVERA ST.	Guayama	State Government
Jose Maldonado	2-861044	Amended	Garage Puente Alonso	CARR. #132, KM. 6.0	Guayanilla	Gas Station
TEXACO PUERTO RICO INC	2-861834	Amended	Las Magas S/S # 841	CARR. 127 KM. 3.7	Guayanilla	Gas Station
ESSO STANDARD OIL CO PR	2-861353	Closure	ESSO S/S CO-386	ROAD 127 KM 236.6	Guayanilla	Gas Station
Jose Maldonado	2-861358	Amended	Maxxan Corp	ROAD 378 KM 1.5	Guayanilla	Gas Station
TEXACO PUERTO RICO INC	2-861789	Amended	GUAYANILLA S/S # 844	CALLE MUNOZ RIVERA #79	Guayanilla	Gas Station
Luis A. Sepulveda	2-860635	Amended	Guayanilla Services Gasolinas Sol	Calle Muñoz Rivera #150	Guayanilla	Gas Station
PUERTO RICO TELEPHONE CO	2-890037	Amended	MACANA REMOTO	RD 378 KM 1.2 Barrio Macana	Guayanilla	Utilities
Tropical Fruit S.E.	2-970010	Closure	Tropical Fruit S.E.	Road 335 km. 8	Guayanilla	Farm
ESSO STANDARD OIL CO PR	2-861413	Closure	ESSO- Sucesión Lluveras	BO. BOCA	Guayanilla	Industrial
SOL PUERTO LIMITED	2-910280	Amended	SHELL S/S #003992	RD 127, KM 10.8	Guayanilla	Gas Station
SOL PUERTO LIMITED	2-860816	Closure	UNION CARBIDE CARIBE	PLANTA GUAYANILLA	Guayanilla	Not Listed
PUERTO RICO TELEPHONE CO	2-890054	Closure	GUAYANILLA C.O.	CALLE ESTACION	Guayanilla	Utilities
PPG Industries Inc.	2-980082	Closure	Demaco Corp.	Road 127 km. 13.4	Guayanilla	Commercial
SOL PUERTO LIMITED	2-930090	Closure	Antiguo Terminal Shell	Road 127, Km. 15.8	Guayanilla	Petroleum
SOL PUERTO LIMITED	2-860829	Closure	MUNICIPIO DE GUAYANILLA	Jose de Diego St. #20	Guayanilla	Local Government
Caribbean Petroleum Corporation	2-860350	Amended	GULF#345	RD #132 M 3.7	Guayanilla	Gas Station
Empresas Puertorriqueñas de	2-040009	New	Torrimar Shopping Center	Ave. Ramirez de Arellano Int. Calle Madrid	Guaynabo	Commercial
Ismael Gonzalez Construction	2-861665	Closure	ISMAEL GONZALEZ CONST.	RD. 21 KM. 3.7	Guaynabo	Contractor

Owner Name	AirFacilityID	Notification Description	Facility Name	Street Address	City	Facility Description
SOL PUERTO LIMITED	2-910404	Closure	The Placco Company of P.R. inc.	carr. # 165 km. 2.5	Guaynabo	Gas Station
Municipio de Guaynabo	2-980142	Amended	Municipio de Guaynabo	Calle Jose de Diego Esq. Jose Julian Acosta	Guaynabo	Local Government
Caribbean Petroleum Corporation	2-980110	Amended	Gulf S/S #802	CARR. 20 KM. 3.4	Guaynabo	Gas Station
P.E.D. FOOD DISTRIBUTORS	2-940154	Amended	P.E.D. FOOD DISTRIBUTORS	D ST. LOTE 36	Guaynabo	Commercial
CAFE RICO INC.	2-940042	Closure	CAFE RICO INC.	RD. 165 KM 0.5 PUEBLO VIEJO	Guaynabo	Industrial
SOL PUERTO LIMITED	2-861024	Amended	SHELL S/S # 003697	RD. PR-177, INT. PR-833 Calle Muro Muñoz Rivera	Guaynabo	Gas Station
GUALBERTO GARCIA	2-940055	Amended	VALLE ESCONDIDO S/S	RD. 834 KM 2.2 BO. HATO NUEVO	Guaynabo	Gas Station
PUEBLO INTERNACIONAL	2-940063	Closure	PUEBLO SANTA MARIA	RD. ALEJANDRINO	Guaynabo	Commercial
R.J. REYNOLDS TOBACCO	2-910239	Closure	R J REYNOLDS TOBACCO COMPANY	RD 165 DE DIEGO EXPRESSWAY	Guaynabo	Industrial
GSA S.J.FLEET MANAGEMENT	2-860052	Amended	GSA S.J.FLEET MANAGEMENT	BLDG #651 RD. 28. GOYA RD.	Guaynabo	Federal Non-Military
AMERICAN AIRLINES, INC.	2-930070	Amended	AMERICAN AIRLINES	LOT 15, ST. 1	Guaynabo	Other
Total Petroleum Puerto Rico Corp.	2-900103	Amended	Total Petroleum #1125	CARR ESTATAL 837 KM 0.8	Guaynabo	Gas Station
PUERTO RICO TELEPHONE CO	2-920125	Closure	OFICINA CENTRAL TELEFONICA,	ESMERALDA AVE. #5	Guaynabo	Utilities
TEXACO PUERTO RICO INC	2-861658	Closure	CANTERA DE P.R. INC.	RD. #1 KM. 23.6	Guaynabo	Commercial
GOMEZ HERMANOS, INC	2-940198	Closure	TOYOTA OF PUERTO RICO INC.	RD. 1 KM 23.1	Guaynabo	Auto Dealership
ADMINISTRACION DE TERRENOS	2-861919	Amended	TEXACO CATANO TERMINAL	ROAD PR-28	Guaynabo	Gas Station
TEXACO PUERTO RICO INC	2-920046	Amended	EDWIN STELLA S/S # 285	RD. 20, KM. 6.9 CAMARONES	Guaynabo	Gas Station
TEXACO PUERTO RICO INC	2-880013	Amended	Texaco-Edicer Ramirez # 307	Carr. 1 Km.23.3	Guaynabo	Gas Station
PUERTO RICO AIREKO, INC.	2-861952	Amended	PUERTO RICO AIREKO, INC.	LOT 6 OF BLOCK C	Guaynabo	Industrial
SOL PUERTO LIMITED	2-861007	Amended	SHELL S/S #003450	ALEJANDRINO ST. KM. 2.9	Guaynabo	Gas Station
ROYAL BANKS OF CANADA	2-940200	Closure	VANDEL DE PUERTO RICO INC.	LOS FRAILES IND. PARK	Guaynabo	Industrial
Total Petroleum Puerto Rico Corp.	2-910127	Amended	Total Petroleum #1259	RD 2, KM 7.1 Juan Domingo Ward	Guaynabo	Gas Station
PUERTO RICO TELEPHONE CO	2-890077	Closure	SISTEMA CAPARRA 1513	ROOSEVELT 1513	Guaynabo	Utilities
PUERTO RICO NATIONAL GUARD	2-920031	Closure	FUERTE BUCHANAN	CALLE COLOMBO	Guaynabo	Federal Military
ESSO STANDARD OIL CO PR	2-861268	Amended	ESSO S/S CO-024	AVE. SAN PATRICIO Esq Calle Ortegon	Guaynabo	Gas Station
AUTORIDAD DE EDIFICIOS	2-030013	Closure	Centro de Gobierno	Centro de Gobierno	Guaynabo	State Government
VILCO CHEMICAL	2-861067	Amended	VILCO CHEMICAL	CARR ESTATAL #1 KM 19.9	Guaynabo	Industrial
AUTORIDAD DE CARRETERAS	2-980045	Closure	Buchanan Toll Plaza	PR-22	Guaynabo	State Government
Josefina Zurillaga Nater	2-960045	Closure	One Hour Cleaners Inc.	Centro Comercial San Patricio Plaza	Guaynabo	Commercial
FIRST FEDERAL SAVINGS BANK	2-890183	Amended	Ranger American of P.R. Inc.	Munet Court # 6	Guaynabo	Other
ESSO STANDARD OIL CO PR	2-861428	Closure	CAPARRA DAIRY	TABONUCO ST. #10	Guaynabo	Other
ALBANO ONE HOUR MARTINIZING	2-861433	New	CAPARRA CENTER CLEANERS	CAPARRA SHOPPING CENTER	Guaynabo	Commercial
TEXACO PUERTO RICO INC	2-861573	Amended	Texaco Rexco Park S/S #351	PR 24 KM. 3.6	Guaynabo	Gas Station
MARINA COMMERCIAL PLAZA	2-940183	Closure	MARINA BUILDING	TABONUCO #8	Guaynabo	Commercial
CONDOMINI EL GENERALIFE	2-940100	Closure	CONDOMINIO EL GENERALIFE	AVE. SAN PATRICIO ESQ. CAOBA	Guaynabo	Residential
US ARMY	2-861939	Amended	U.S. ARMY	FT. BUCHANAN	Guaynabo	Federal Military
ESSO STANDARD OIL CO PR	2-910355	Closure	Puerto Rico Cement	Carr. 165 Km 2.7	Guaynabo	Industrial
Auto Care Corp.	2-020011	Closure	High Tech Auto Care corp	Calle Gonzalez Giusti # 11	Guaynabo	Commercial
FEDERAL EXPRESS CORP.	2-880096	Closure	FEDERAL EXPRESS 50 VAN STATION	HIGHWAY # 24,Km.3.5,BUCHANAN	Guaynabo	Other
Isla Lab Products	2-910033	Amended	ISLA LAB.PRODUCTS CORP.	CALLE A ESQ. G	Guaynabo	Commercial
DEPARTAMENTO RECURSOS	2-970046	Closure	Casa de Bombas Sabana	Los Molinos (Desembarcadero).	Guaynabo	Utilities
WOMETCO DE PUERTO RICO	2-970036	Closure	Baskin Robbins	Calle 4 Centro comercial san Patricio	Guaynabo	Commercial
Autoridad de Acueductos y	2-960020	Closure	Planta Filtros Guaynabo	Road 833 Final Los Filtros	Guaynabo	Utilities
ESSO STANDARD OIL CO PR	2-861145	Amended	ESSO S/S CO-002	Carr. 2 KM. 7.2	Guaynabo	Gas Station

Owner Name	AirFacilityID	Notification Description	Facility Name	Street Address	City	Facility Description
AUTORIDAD DE EDIFICIOS	2-930043	Closure	CUARTEL DE POLICIA JUAN	JUAN DOMINGO WARD san Miguel St.	Guaynabo	Local Government
FRITO-LAY CO.	2-910013	Amended	FRITO-LAY CO.	CARR.# 20 KM 5.2	Guaynabo	Industrial
Popular Leasing	2-950022	Closure	POPULAR LEASING	RD. 2 KM. 6.8 VILLA CAPARRA	Guaynabo	Commercial
BAXTER SALES CORPORATION	2-900100	Closure	BAXTER SALES CORPORATION	CARR#24	Guaynabo	Commercial
Bonaire Cleaners	2-960046	Closure	Bonaire Cleaners	Road 177 Santa Maria Plaza	Guaynabo	Commercial
Santa Paula Oil	2-861003	Amended	Santa Paula Altamira s/s	RD. #19, KM. 1, HM. 0	Guaynabo	Gas Station
Caribbean Petroleum Corporation	2-860270	Amended	GULF S/S#043	ESMERALDA & VENUS ST. Urb Ponce de Leon	Guaynabo	Gas Station
MUNICIPIO DE GUAYNABO	2-880100	Amended	DEPARTMENT OF PUBLIC WORKS	MUNICIPIO DE GUAYNABO	Guaynabo	Local Government
ESSO STANDARD OIL CO PR	2-910203	Closure	DE DIEGO CLEANERS	URB SAN FRANCISCO	Guaynabo	Commercial
ADMINISTRACION DE TERRENOS	2-861918	Closure	THE SHELL CO.(PR)LD(CATANO)	ROAD 28	Guaynabo	Not Listed
PACKAGING UNLIMITED INC.	2-920112	Closure	PACKAGING UNLIMITED INC.	CARR. 24 KM 2.6	Guaynabo	Industrial
TEXACO PUERTO RICO INC	2-861771	Closure	GUAYNABO S/S #317	Carr. 20 KM. 5.4	Guaynabo	Gas Station
Total Petroleum Puerto Rico Corp.	2-910083	Amended	Total Petroleum #3011	RD 1, Carr 20LA MUDA	Guaynabo	Gas Station
SOL PUERTO LIMITED	2-910232	Amended	SHELL S/S #003964	RD 883 KM 4.5 Santa ROSa	Guaynabo	Gas Station
WAPA-TV PEGASUS	2-940016	Closure	WAPA-TV	RD. #19, KM 0.05	Guaynabo	Utilities
Total Petroleum Puerto Rico Corp.	2-910066	Amended	Total Petroleum #1107	RD 20 KM 4.9	Guaynabo	Gas Station
ESSO STANDARD OIL CO PR	2-861081	Amended	ESSO S/S CO-003	RD. 19 KM. 1.2 Altamira	Guaynabo	Gas Station
PUERTO RICO TELEPHONE CO	2-920036	Closure	REMOTO TELEFONICO X, GUAYNABO	ST RD #177, KM 12.3, INTERIOR	Guaynabo	Utilities
OLYMPICS MILLS CORPORATION	2-940120	Closure	OLYMPICS MILLS CORPORATION	RD. 20 KM. 3.8	Guaynabo	Industrial
SOL PUERTO LIMITED	2-860786	Closure	FLANES MODIER	RD. #1, KM. 20.2	Guaynabo	Not Listed
FORTO CHEMICAL CORP	2-880084	Closure	FORTO CHEMICAL CORP	PARQUE DE LOS NIÑOS # 6	Guaynabo	Not Listed
JORGE MENENDEZ	2-990043	Amended	M & J CLEANERS, INC.	CARR. PR 20 Y AVE. RAMIREZ DE ARELLANO	Guaynabo	Commercial
ESSO STANDARD OIL CO PR	2-861083	Amended	ESSO S/S CO-070	ROAD 20	Guaynabo	Gas Station
Black Horse Inc. PR	2-050001	Closure	Black Horse Inc. PR	PR 20 Km.5.4	Guaynabo	Not Listed
MOV Group Corporation	2-980002	Closure	MOV Group Corporation	Calle C Bloque 4 # 10	Guaynabo	Other
ELECTRO-BIOLOGY INC.	2-861981	New	ELECTRO-BIOLOGY INC.	ELECTRO- BIOLOGY BLVD.	Guaynabo	Not Listed
Corporacion Educativa Ramon Barquin	2-970053	Closure	American Military Academy (Corporacion	P.O. Box 7884	Guaynabo	Not Listed
ESSO STANDARD OIL CO PR	2-861417	Closure	GOMEZ HNOS. INC.	RD. 1 KM 23 HM 1	Guaynabo	Not Listed
Caribbean Petroleum Corporation	2-860379	Amended	GULF S/S #395	RD. 20, KM. 9.2 La Muda	Guaynabo	Gas Station
Caribbean Petroleum Corporation	2-860285	Amended	GULF S/S #071	Calle Alcazar y Madrid Torrimar Shopping Center	Guaynabo	Gas Station
Caribbean Petroleum Corporation	2-860200	Amended	GULF 357	ROAD 20 KM 5.0	Guaynabo	Gas Station
Caribbean Petroleum Corporation	2-860317	Amended	GULF #118	Carr. 20 & BALDORIOTY La Cumbre	Guaynabo	Gas Station
Caribbean Petroleum Corporation	2-860238	Amended	GULF #058	Calle 4 & Calle 5 Caparra Hills	Guaynabo	Gas Station
Caribbean Petroleum Corporation	2-860331	Amended	GULF #0135	Ave. Las Cumbres RD. 838, MAIN STREET Santa	Guaynabo	Gas Station
J.F. MARTINEZ & CIA., INC	2-860591	Closure	J.F. MARTINEZ & CIA., INC	SATE ROAD 19, KM 0.3	Guaynabo	Contractor
SOL PUERTO LIMITED	2-860614	Closure	SHELL SERVICE STATION #804584	RD #20 KM 4.0	Guaynabo	Gas Station
Mahmoud Ali Shehadeh	2-860725	Amended	Camarones Gas Station	STATE ROAD #20 KM 8.9	Guaynabo	Gas Station
PUERTO RICO TELEPHONE CO	2-890146	Closure	P.R. TELEPHONE CO.CENT.TRANSPO	CARR.NUM.20 KM.2.3	Guaynabo	Utilities
Axel M. Landrau	2-940179	Amended	HOLLY LAND INC.	RD. 833 KM. 4.7	Guaynabo	Gas Station
US ARMY RESERVEGARRISON	2-861982	Amended	BUILDING 653 AMSA 161-G	CARR. 28 DETRAS PLAZA PROVISION	Guaynabo	Federal Military
ESSO STANDARD OIL CO PR	2-861082	Closure	ESSO S/S CO-069	ROAD 20 KM. 7.2	Guaynabo	Gas Station
MENDEZ & COMP., INC.	2-860040	Closure	MENDEZ & COMP., INC.	ROAD #20 KM 2.4	Guaynabo	Commercial
SOL PUERTO LIMITED	2-860625	Amended	SHELL S/S #804690	RD. 177 KM. 2.2 Los Filtros	Guaynabo	Gas Station
TEXACO PUERTO RICO INC	2-861725	Amended	MARCELINO Sola S/S #283	ROAD 189 KM 6.1	Gurabo	Gas Station

Owner Name	AltFacilityID	Notification Description	Facility Name	Street Address	City	Facility Description
Caribbean Petroleum Corporation	2-870015	Amended	MUNICIPIO DE GURABO/76520000	TALLER OBRAS PUBLICAS	Gurabo	Commercial
FINCA LA HORMIGA	2-940021	Closure	FINCA LA HORMIGA	MAMEY 2 WARD	Gurabo	Not Listed
DEPARTAMENTO DE EDUCACION	2-940222	Closure	ESC. MATIAS GONZALEZ	CALLE ANDRES ARUS RIVERA	Gurabo	State Government
TEXACO PUERTO RICO INC	2-861729	Amended	ADAN CARABALLO S/S # 318	ANDRES A RIVERA ST.	Gurabo	Gas Station
ALEX M. OPIO GONZALEZ	2-900049	Amended	ESTACION DEL AHORRO	CALLE ANDRES RUIZ 107	Gurabo	Gas Station
Caribbean Petroleum Corporation	2-862006	Amended	MUNICIPIO DE GURABO	TALLER OBRAS PUBLICAS	Gurabo	Commercial
BORINQUEN METALS SCRAP INC.	2-940258	Amended	BORINQUEN METALS SCRAP INC.	CARR. 189 KM. 9.1 INT.	Gurabo	Industrial
ESTACION EXPERIMENTAL	2-861911	Amended	SUBESTACION DE GURABO	RD. #189 KM 7.8 APT. 306	Gurabo	Utilities
Victor R. Massa	2-861025	Amended	Massa Service Station	RD. 181, KM. 22.6	Gurabo	Gas Station
Caribbean Petroleum Corporation	2-860346	Amended	GULF S/S #328	Carr #181 KM 23.1	Gurabo	Gas Station
Santa Paula Oil	2-930064	Amended	Santa Paula GURABO S/S	RD. 189, KM 4, HM 1	Gurabo	Gas Station
AUTORIDAD DE EDIFICIOS	2-930015	Closure	CENTRO DIANOSTICO Y	CALLE SAN ANTONIO FINAL	Gurabo	Other
SOL PUERTO LIMITED	2-860623	Amended	SHELL S/S #804851	RD. #189	Gurabo	Gas Station
MOBIL OIL CARIBE	2-940080	Amended	FRANCISCO VEGA OTERO, INC.	RD. 189 KM 4.5	Gurabo	Truck/Transporter
Total Petroleum Puerto Rico Corp.	2-861740	Amended	TOTAL S/S #2160	181 ROAD KM 0.4	Gurabo	Gas Station
JOHNSON & JOHNSON DOC	2-861467	Closure	JOHNSON & JOHNSON DOC	ROAD 933 KM 0.1	Gurabo	Industrial
Autoridad de Acueductos y	2-980009	Closure	Planta Aguas Servidas Gurabo	Carr. 941 Km. 0.6	Gurabo	State Government
Caribbean Petroleum Corporation	2-860195	Amended	GULF #177	RD. #189 KM. 3.3	Gurabo	Gas Station
Praxair	2-860033	Closure	Praxair	ROUTE 189 & 931	Gurabo	Industrial
PUERTO RICO NATIONAL GUARD	2-940007	Closure	GUARDIA NACIONAL DE PUERTO	ROAD 189 KM 5.5	Gurabo	Federal Military
Jose Felix Rodriguez	2-980068	Amended	Pajuli X-tra Gas	Carr. 490 Km. 6 Hm. 8	Hatillo	Gas Station
Victor Torres Perez	2-020009	Amended	Victory S/S	Carr. # 129 km. 8.2 Bo. Campo Alegre	Hatillo	Gas Station
TEXACO PUERTO RICO INC	2-861552	Amended	Texaco Carrizales S/S # 563	P.R. 2 KM. 85.2	Hatillo	Gas Station
IVAN ROMAN ROSA	2-890206	Amended	Daytona Gas (ExTotal Petroleum. #3139)	RD #2 KM 84.4 Bo Carrizales	Hatillo	Gas Station
IVAN ROMAN ROSA	2-970026	Amended	ROMAN SERVICE STATION	CARR. 129 KM. 7.8	Hatillo	Gas Station
TEXACO PUERTO RICO INC	2-980087	Amended	Texaco-Edwin Peraza Garcia	Carr. 493 Km 0.9	Hatillo	Gas Station
Enrique Rodriguez Feliciano	2-970008	New	Rodriguez Gas Station	Road 129 Km. 7.8	Hatillo	Gas Station
AUTORIDAD DE EDIFICIOS	2-020024	Closure	Cuartel Policia Hatillo	Ave. Dr. Sulsoni Carr.119	Hatillo	Local Government
ESSO STANDARD OIL CO PR	2-861447	Amended	BORINQUEN DAIRY	Carr 2 Km 82.1	Hatillo	Commercial
MUNICIPIO DE HATILLO	2-890172	Amended	MUNICIPAL WASTE DISPOSAL	BUENA VISTA WARD	Hatillo	Local Government
US MARSHAL SERVICE	2-861316	Amended	Hatillo Oil DbA/RACE TRACK of P.R.	RD. 2 KM. 89.1	Hatillo	Gas Station
SOL PUERTO LIMITED	2-910085	Closure	Borinquen Container	Road #2 Km 85.2 Carrizales Ward	Hatillo	Industrial
TEXACO PUERTO RICO INC	2-861640	Amended	JOSE TOLEDO # 518	ROAD 130 KM 4.8	Hatillo	Gas Station
MOLINOS DE P.R., INC.	2-860034	Closure	MOLINOS DE P.R., INC.	STAE ROAD # 130 KM 5.8	Hatillo	Farm
FRANCISCO RIOLLANO CABRERA	2-930054	Amended	GARAJE RIOLLANO	RD 2 KM. 88.2	Hatillo	Gas Station
AUTORIDAD DE CARRETERAS	2-980047	Closure	Hatillo Toll Plaza	PR-22	Hatillo	State Government
ESSO STANDARD OIL CO PR	2-861328	Closure	ESSO S/S	RD. 2	Hatillo	Gas Station
NEMESIO GARCIA	2-920033	New	GASOLINERA GARCIA	RD. 130 KM 2.5	Hatillo	Gas Station
PUERTO RICO TELEPHONE CO	2-890132	Closure	CANDELARIA	RD.129 KM.15 HM.2	Hatillo	Utilities
HECTOR TORADO	2-860371	Amended	TORRADO GAS SERVICE STATION	RD 130 KM 6 Bo. Naranjito	Hatillo	Gas Station
BORINQUEN CONTAINER CORP.	2-910039	Closure	BORINQUEN CONTAINER CORP.	RUTA # 2 KM 85.2	Hatillo	Industrial
ESSO STANDARD OIL CO PR	2-861327	Closure	ESSO S/S	RD. 2, KM. 96.2	Hatillo	Gas Station
Caribbean Petroleum Corporation	2-860363	Amended	GULF S/S 371	RD 493 & 653 Bo Corcovado	Hatillo	Gas Station
Luis Morales Dorta	2-860236	Closure)Hatillo S/S (EXGULF #450	SECTOR PALMA GORDA CALLE B	Hatillo	Gas Station

Owner Name	AirFacilityID	Notification Description	Facility Name	Street Address	City	Facility Description
SOL PUERTO LIMITED	2-860846	Closure	LOPEZ VELEZ VICTOR	RD # 2 KM. 86.6	Hatillo	Gas Station
CENTRAL SOYA DEL NORTE INC	2-900096	Closure	CENTRAL SOYA DEL NORTE INC	RD # 2 KM 83.0	Hatillo	Industrial
SOL PUERTO LIMITED	2-910263	Amended	SHELL S/S #003972	RD 129 & 134, KM 15.2	Hatillo	Gas Station
HECTOR M. FEAL	2-861603	Amended	Garaje El Leñero	ROAD 134 KM 29.5	Hatillo	Gas Station
Caribbean Petroleum Corporation	2-860400	Amended	GULF S/S #423	RD 119 KM 1.0	Hatillo	Gas Station
CARLOS CRUZ ROMAN	2-860231	Amended	Willie Gas Station	CARR. 491	Hatillo	Gas Station
IVAN ROMAN ROSA	2-000025	Amended	Daytona gas	Carr. #2 Km 86.7	Hatillo	Gas Station
Hector M. Lorenzo	2-960014	Amended	GARAJE TEXXAS	CRR 129 KM 17.1	Hatillo	Gas Station
Celso Santiago Rosado	2-980005	Amended	King Oil Co.	Carr. 129 Km. 10.6	Hatillo	Gas Station
TEXACO PUERTO RICO INC	2-861605	Amended	Texasco- Efrain González S/S #579	RD. 129 KM. 13.6	Hatillo	Gas Station
Agustín Romero	2-000037	Amended	Agustín Romero S/S	Carr. 129 Km. 10.7	Hatillo	Commercial
Ferdinand Barreto	2-860233	Amended	Estacion Independiente (Ex Total	RD. 493 INT. CARR. 492 Bo Corcovado	Hatillo	Gas Station
Caribbean Petroleum Corporation	2-860396	Amended	GULF S/S #0419	RDS. 487 & 488 Bo Buena Vista	Hatillo	Gas Station
TEXACO PUERTO RICO INC	2-861645	Amended	LUMEN MENDEZ S/S #541	RD. 130 KM. 7.8	Hatillo	Gas Station
ERIC ROSADO	2-861556	Amended	Hatillo S/S	DR. SUSONI AVE. #123	Hatillo	Gas Station
PUERTO RICO TELEPHONE CO	2-890010	Closure	HORMIGUEROS C.O.	RD.103 (SALUD PUBLICA)	Hormigueros	Utilities
ESSO STANDARD OIL CO PR	2-861192	Amended	ESSO S/S CO-296	ROAD 2 KM 156.3	Hormigueros	Gas Station
Caribbean Petroleum Corporation	2-860284	Amended	GULF S/S #068	RD. 2 KM. 162.2	Hormigueros	Gas Station
ASFALTO DEL OESTE INC.	2-862004	Closure	ASFALTO DEL OESTE INC.	PR 309 KM 0.2 Parcelas San Romualdo	Hormigueros	Industrial
SOL PUERTO LIMITED	2-860909	Amended	SHELL S/S #003425	RD. 2. KM. 162.4	Hormigueros	Gas Station
JOSE JUAN ALVAREZ	2-990054	Amended	JOSE J. ALVAREZ AGRAIT	CARR. 2 KM. 166.4	Hormigueros	Gas Station
José Crespo Lorenzo	2-860036	Amended	Hormigueros S/S	Carr. 2 Km. 167.3	Hormigueros	Gas Station
ALLERGAN AMERICA	2-860590	Closure	ALLERGAN AMERICA	P.R. ROAD 345 KM 1.5 BOX 60	Hormigueros	Not Listed
Caribbean Petroleum Corporation	2-860382	Amended	GULF S/ S #401	RD 343, KM 0.9	Hormigueros	Gas Station
Caribbean Petroleum Corporation	2-860322	Amended	GULF S/S #0123	RD. 343, KM. 0.3 Valle Hermoso	Hormigueros	Gas Station
V B INVESTMENT, INC.	2-910062	Amended	VB Investment, Inc.	Carr. 2 km. 159.4	Hormigueros	Gas Station
TEXACO PUERTO RICO INC	2-861795	Amended	HORMIGUEROS S/S #675	ROAD # 2 KM. 166.0	Hormigueros	Gas Station
EFRAIN SANTANA	2-860352	Amended	ESR Service Station	RD. 3 KM. 83.9 Bo. Cataño	Humacao	Gas Station
PUERTO RICO TELEPHONE CO	2-890073	Closure	PALMAS DEL MAR	RD.906 CANDELERO ABAJO WARD	Humacao	Not Listed
TEXACO PUERTO RICO INC	2-862009	Amended	HUMACAO S/S # 343	RD # 3 KM 80.2	Humacao	Gas Station
PUERTO RICO TELEPHONE CO	2-890097	Closure	HUMACAO C.O.	RD.909, KM. 1.1Calle Dr. Vidal	Humacao	Utilities
AUTORIDAD DE EDIFICIOS	2-930059	Closure	HOSPITAL AREA HUMACAO	RD 988 KM 0.5	Humacao	Other
COLEGIO UNIV. HUMACAO	2-861964	Closure	COLEGIO UNIV. HUMACAO	RD. 908 TEJAS AVE. KM 1.3	Humacao	State Government
SOL PUERTO LIMITED	2-860622	Amended	SHELL S/S #803960	RD. #924	Humacao	Gas Station
ERNESTO ACOSTA MATOS	2-910134	Amended	Humacao S/S	RD 3 KM 85.8	Humacao	Gas Station
TEXACO PUERTO RICO INC	2-860654	Amended	Texaco- Luis Riefkhol S/S #990	RD. 3 KM. 85.7	Humacao	Gas Station
Lydia Medina	2-862001	Amended	Junquito S/S	Carr. 3 int. 925	Humacao	Gas Station
COMBE PRODUCTS, INC.	2-861943	Closure	COMBE PRODUCTS, INC.	STATE ROAD #3 KM. 82.4	Humacao	Not Listed
SOL PUERTO LIMITED	2-860627	Amended	SHELL S/ S #803995	RD. #3 KM. 82.2 Ext Buxo	Humacao	Gas Station
CHANEL MANUFACTURING CO.	2-861897	Closure	CHANEL MANUFACTURING CO. INC.	ROAD 3 KM 76.9	Humacao	Industrial
YAMIL ABDEL RAHMAN	2-860979	Amended	Eureka #3 gas Station	RD. 3. KM. 71.5	Humacao	Gas Station
SOL PUERTO LIMITED	2-860632	Amended	SHELL S/S #803979	RD. 3 CORNER MAUNEZ	Humacao	Gas Station
Juan Ortiz	2-920084	Amended	Juan Ortiz 345	Carr 908 Km 2.6 Bo Tejas	Humacao	Gas Station
HOSPITAL FONT MARTELO INC	2-880069	Closure	HOSPITAL INTERAMERICANO DE	FONT MARTELO ST. #3	Humacao	Other

Owner Name	AirFacilityID	Notification Description	Facility Name	Street Address	City	Facility Description
SOL PUERTO LIMITED	2-860626	Amended	SHELL S/S #804843	RD. 908 KM 0.4 TEJAS AVE. Urb Los Pinos	Humacao	Gas Station
RYDER MEMORIAL HOSPITAL INC	2-862013	Amended	RYDER MEMORIAL HOSPITAL INC	FONT MARTELO AVE NO 317	Humacao	Other
ESSO STANDARD OIL CO PR	2-861369	Closure	ESSO S/S CO-259	RD. 3 KM 83.8 Barrio Cataño	Humacao	Gas Station
TEXACO PUERTO RICO INC	2-861738	Amended	JUNQUITO S/S # 390	ROAD 3 KM 78.0	Humacao	Gas Station
PALMAS DEL MAR COMPANY	2-860419	Amended	PALMAS DEL MAR COMPANY	P.O. BOX 2020	Humacao	Industrial
ESSO STANDARD OIL CO PR	2-861221	Amended	ESSO S/S CO-246	Calle Font Martello # 10	Humacao	Gas Station
COLORCON OF PUERTO RICO INC.	2-940069	Closure	COLORCON OF PUERTO RICO INC.	RD. #3 KM 76.9	Humacao	Industrial
Autoridad de Acueductos y Municipio Humacao	2-861498	Closure	OFICINA REGIONAL AAA	ROAD 3 KM 82.1 RT. YABUCOA	Humacao	Utilities
Hiram Pérez	2-970037	Amended	Taller Municipal	Carr. 923 Km. 0.4	Humacao	Local Government
MARINA DE PALMAS SHIPYARD,	2-980108	Closure	Edificio Hiram Pérez	Calle Georgetti #67	Humacao	Commercial
Total Petroleum Puerto Rico Corp.	2-000020	Closure	MARINA PALMAS DEL MAR	VARADERO DE MARINA DE PALMAS DEL MAR	Humacao	Gas Station
Caribbean Petroleum Corporation	2-910382	Amended	Total Petroleum #2307	INT. RD 921 & RAMAL Bo tejas	Humacao	Gas Station
AUTORIDAD DE LOS PUERTOS	2-930084	Amended	Gulf S/S #900	Road 3 km 74.0	Humacao	Gas Station
Autoridad de Energía Eléctrica	2-860086	Closure	AEROPUERTO HUMACAO	RD. 923	Humacao	State Government
BOURNS PUERTO RICO, INC.	2-860748	Amended	Taller Mecánica Automotriz	Carr. 3 km. 86.7	Humacao	Utilities
ALCON(PUERTO RICO), INC.	2-861536	Closure	BOURNS PUERTO RICO, INC.	ROAD 3 KM 82.5	Humacao	Industrial
PUERTO RICO TELEPHONE CO	2-860084	Closure	Cardinal Health (ALCON)PUERTO	PR ROAD 925	Humacao	Commercial
TEXACO PUERTO RICO INC	2-890115	Closure	EL COMETA (RSB)	RD. 3 CORNER RD. 909	Humacao	Utilities
LAVANDERIA DEL ESTE	2-010033	Amended	Pedro Diaz Lopez S/S 342	Carr. # 927, Km 2, Hm 2 Barrio Anton Ruiz	Humacao	Gas Station
LAS PIEDRAS TRUKING ING	2-940111	New	LAVANDERIA DEL ESTE	DR. VIDAL 10	Humacao	Commercial
SOL PUERTO LIMITED	2-880070	Amended	LAS PIEDRAS TRUKING ING	APARTADO 183 P.R	Humacao	Truck/Transporter
ESSO STANDARD OIL CO PR	2-861027	Amended	SHELL S/S #003271	RD. 3. KM. 78.1	Humacao	Gas Station
Total Petroleum Puerto Rico Corp.	2-861220	Amended	ESSO S/S CO-245	Calle Dr. Vidal Esq. Minerva Urb Ponce de Leon	Humacao	Gas Station
Telecomunicaciones Ultramarinas de TEXACO PUERTO RICO INC	2-910080	Amended	Total Petroleum #3128	FONT MARTELO ST #51	Humacao	Gas Station
TEXACO PUERTO RICO INC	2-890113	Amended	Humacao Satellite Earth Station	RD.3 KM 76.6	Humacao	Utilities
TEXACO PUERTO RICO INC	2-861733	Amended	JUAN CARRASQUILLO S/S 365	ROAD 924 KM 2.2	Humacao	Gas Station
BETTERROADS ASPHALT COPR.	2-861720	Amended	ADALBERTO CASTRO S/S #234	ROAD 3 KM 87.8	Humacao	Gas Station
Total Petroleum Puerto Rico Corp.	2-920007	Closure	BETTERROADS ASPHALT CORP.	RD. 198 KM 27.0	Humacao	Industrial
Caribbean Petroleum Corporation	2-910076	Amended	Total Petroleum #3106	RD 3 KM 76.4	Humacao	Gas Station
Moises Velazquez	2-860187	Amended	GULF S/S#168	RD 3 KM 80.7	Humacao	Gas Station
SQUIBB MANUFACTURING INC.	2-861371	Amended	Pitahayas S/S	RD. 924 KM 3.3 BO PITAHAYA	Humacao	Gas Station
SOL PUERTO LIMITED	2-860058	Closure	SQUIBB MANUFACTURING INC.	SATATE ROAD #3 KM 77.5	Humacao	Industrial
COMPANIA DE FOMENTO	2-860981	Amended	SHELL S/S #000116	FONT MARTELO #155	Humacao	Gas Station
Iván Quiñones	2-980030	Closure	Microsoft (S-0984-0-73)	Carr. 3 Km. 77.8	Humacao	Industrial
CATALINO SANCHEZ RODRIGUEZ	2-010001	Amended	Isabela gas Station	Carr. 472 km. 2.9	Isabela	Gas Station
CORPORATION SUBLISTATICA S.A.	2-860733	Amended	GARAGE CHAVES	AGUADILLA AVE.	Isabela	Gas Station
GILBERTO BENITEZ REYES	2-861532	Closure	CORPORATION SUBLISTATICA S.A.	ROAD 112 KM 122.2	Isabela	Not Listed
HECTOR RENE PEREZ	2-980109	Amended	Velez S/S	CARR. 446 KM. 3.3	Isabela	Gas Station
LINO RODRIGUEZ PEREZ	2-910322	Amended	Garage Hmos. Nieves Rivera	Carr 446 Int 457 km 6	Isabela	Gas Station
Hauger Martin Hau	2-890195	Amended	GARAGE RODRIGUEZ (LINO RGUEZ)	Carr 2 KM 112.7 Bo. MORA Guerrero	Isabela	Gas Station
COMPANIA DE FOMENTO	2-020001	New	Hauger Martin Hau	Carr 4466	Isabela	Gas Station
SOL PUERTO LIMITED	2-860862	Closure	Isabela Shoe (T-0358-0-56)	Carr.112 Km. 2.3	Isabela	State Government
COMPANIA DE FOMENTO	2-980031	Amended	SHELL S/S #3492	RD. 2 KM. 112.5	Isabela	Gas Station
		Closure	ISABELA FIBER (T-0806-0-68)	Carr. 2 Zona Industrial	Isabela	Industrial

Owner Name	AltFacilityID	Notification Description	Facility Name	Street Address	City	Facility Description
U.S.NAVAL COMPUTER AND	2-861515	Amended	NRTF ISABELA	ROUTE 2 KM 116.2	Isabela	Federal Military
AMERICAN PETROLEUM	2-860354	Amended	Jobos S/S	RD 459 KM 4.2	Isabela	Gas Station
RAFAEL CORTES	2-860857	Amended	CORTES SUPER	ROAD # P. R. 2 KM 109	Isabela	Gas Station
PUERTO RICO TELEPHONE CO	2-890011	Amended	ISABELA C.O	OTERO ST. #69 Barrio Mora	Isabela	Utilities
JUAN J. JUARBE	2-930065	Amended	GASOLINERA Y CENT. DE SERV. FDM	RD. #112, KM 0.3	Isabela	Gas Station
TEXACO PUERTO RICO INC	2-910373	Amended	Mohamed Elrai S/S (309)	RD 112 KM 1.7 Bo Mora	Isabela	Gas Station
TEXACO PUERTO RICO INC	2-861892	Closure	GARCIA CONCRETE INC.	RD. #2, KM. 110.5	Isabela	Industrial
Santa Paula Oil	2-910050	Amended	Santa Paula Oil-Isabela	RD 112 KM 2 HM 4	Isabela	Gas Station
Hauger Martin Hau	2-910095	New	Martin Shell Service Center	RD 2, KM 110.1	Isabela	Gas Station
VICTOR CORTES	2-860856	Amended	CORTES Gas	RD. # 2 KM 115 HM 2	Isabela	Gas Station
ESTACION EXPERIMENTAL	2-861910	Closure	SUBESTACION DE ISABELA	RD. #2 KM 114.7	Isabela	Utilities
CATALINO SANCHEZ RODRIGUEZ	2-950031	Amended	BEST GAS	RD.112 KM. 0.6	Isabela	Gas Station
SOL PUERTO LIMITED	2-860836	Amended	SHELL S/S #000922	RD.#459,KM.4.6	Isabela	Gas Station
TEXACO PUERTO RICO INC	2-861607	Amended	Texaco- Luis A. Gonzalez S/S #569	ROAD 2 KM 106.0	Isabela	Gas Station
SOL PUERTO LIMITED	2-860892	Amended	SHELL #001643	AGUADILLA AVE. #41	Isabela	Gas Station
Caribbean Petroleum Corporation	2-860281	Amended	GULF S/S #062	Carr. 113 KM. 1.3 Ave. Quebradillas	Isabela	Gas Station
PUERTO RICO TELEPHONE CO	2-890008	Closure	Coto Llanadas RSU (Galateo Remoto)	RD. 475 KM 2.8 Coto Llanadas Ward	Isabela	Utilities
Total Petroleum Puerto Rico Corp.	2-910087	Amended	Total Petroleum #3240	RD 112 KM 5.4 Bo Arenales Altos	Isabela	Gas Station
ESSO STANDARD OIL CO PR	2-861323	Closure	ESSO S/S I-137	Calle ESTACION Ferrocarril #58	Isabela	Gas Station
ESSO STANDARD OIL CO PR	2-861326	Amended	ESSO S/S I-139	RD. 2, KM. 108.3 Bo Cotto	Isabela	Gas Station
ESSO STANDARD OIL CO PR	2-861185	Amended	ESSO S/S CO-158	RD. 113 KM. 2.3	Isabela	Gas Station
TEXACO PUERTO RICO INC	2-861615	Amended	Texaco- Jose L. Perez # 575	Carr. 2 KM 113.1	Isabela	Gas Station
PUERTO RICO TELEPHONE CO	2-910164	Amended	GUERRERO REMOTO	RD 2 KM 113 Barrio Guerrero	Isabela	Utilities
CIA PETROLERA CARIBE INC	2-860737	New	CIA PETROLERA CARIBE INC	AGUADILLA AVE.	Isabela	Gas Station
ADM.SERV.DESARROLLO	2-960008	New	ASDA ISABELA	CARR. 2 KM. 115.3 INT.	Isabela	State Government
TEXACO PUERTO RICO INC	2-861649	Amended	Texaco Isabela S/S #576	RD 2 KM110	Isabela	Gas Station
COMPANIA DE FOMENTO	2-940170	Closure	CORPORACION SUBLISTATICA	RD 112 KM. 2.3	Isabela	State Government
PUERTO RICO TELEPHONE CO	2-890123	Closure	Jayuya Repetidora	RD.# 141,SECTOR CEDRO GREGORIO	Jayuya	Utilities
ESSO STANDARD OIL CO PR	2-861301	Amended	ESSO S/S 2P-445	GUILLERMO ESTEVES ST.	Jayuya	Gas Station
Hector Rivera Rivera	2-860927	Amended	HJ Gas Station/SUCESION ANGEL	FIGUERAS ST. # 25	Jayuya	Gas Station
Southwest health corporation	2-930025	Closure	CENTRO SALUD MARIO CANALES	CEMENTERIO ST. #2	Jayuya	State Government
Bienvenido Ojeda Alvarez	2-920013	Amended	BIENBO GAS STATION 0352 (Antigua	GUILLERMO ESTEVES ST. #76	Jayuya	Gas Station
TRAVENOL LABORATORIES, INC.	2-860446	Closure	TRAVENOL LABORATORIES, INC.	STATE ROAD 144 KM 20.6	Jayuya	Industrial
Total Petroleum Puerto Rico Corp.	2-910400	Amended	GPR # 2523	RD 141 KM 1.6	Jayuya	Gas Station
JOSE M. DEL RIO RIVERA	2-861601	Amended	DEL RIO SERVICE STA.	RD #141 INT. RD # 613 KM. 17.0	Jayuya	Gas Station
Caribbean Petroleum Corporation	2-860174	Amended	GULF S/S #0154	RD. 144 KM 0.1 Bo Collores	Jayuya	Gas Station
ESSO STANDARD OIL CO PR	2-920001	Closure	ESSO S/S 43441	RD. 144 KM. 4.4	Jayuya	Gas Station
PUERTO RICO TELEPHONE CO	2-890124	Amended	JAYUYA C.O.	Calle Figueroa #28 Ave Vicens	Jayuya	Utilities
Héctor Vélez Irizarry	2-980071	Amended	Garaje La Pica	PR 143 Km. 8.8	Jayuya	Gas Station
PUERTO RICO TELEPHONE CO	2-890124	Closure	Puerto Rico Telephone Co. - Jayuya C.O.	Calle Figueroa #28 Ave. Vicens	Jayuya	Utilities
TEXACO PUERTO RICO INC	2-870006	Amended	CONSTRUCTORA ORAMA, INC.	RD 144 KM 1.2	Jayuya	Industrial
ANGEL M RIVERA AGOSTINI	2-890185	Amended	SERVICENTRO COABEY	RD. 144 KM 4.9 Bo Coabey	Jayuya	Gas Station
SOL PUERTO LIMITED	2-860928	Amended	SHELL S/S #002550	Carr 144 KM. 18.4 Bo, Jayuya Abajo	Jayuya	Gas Station
SOL PUERTO LIMITED	2-861055	Amended	SHELL S/S #000736	BARBOSA ST.	Juana Diaz	Gas Station

Owner Name	AirFacilityID	Notification Description	Facility Name	Street Address	City	Facility Description
PUERTO RICO NATIONAL GUARD	2-940190	Closure	GUARDIA NACIONAL DE PUERTO	FORT ALLEN	Juana Diaz	State Government
DEPARTAMENTO DE EDUCACION	2-940236	Closure	ESC. LUIS LLORENS TORRES	LA CRUZ ST.	Juana Diaz	State Government
PUERTO RICO TELEPHONE CO	2-890032	Amended	JUANA DIAZ C.O.	MARIO BRACHI ST.	Juana Diaz	Utilities
Two J&T Corp	2-861822	Amended	ARUS S/S # 864	RD. #1 KM. 117.6	Juana Diaz	Gas Station
PUERTO RICO TELEPHONE CO	2-890040	Closure	PASTILLO REMOTO	RD 1 INT 149 KM 114.3	Juana Diaz	Utilities
JOSE A. TORRES	2-930076	Amended	VICTOR GASOLINE	RD. # 1 KM. 119 INT. 149	Juana Diaz	Gas Station
PUERTO RICO NATIONAL GUARD	2-861932	Closure	P. R. ARMY NATIONAL GUARD	FORT ALLEN	Juana Diaz	Federal Military
PUERTO RICO TELEPHONE CO	2-890033	Closure	JUANA DIAZ CELULAR	RD. #510, CERRO AMUELAS	Juana Diaz	Utilities
PUERTO RICO NATIONAL GUARD	2-940006	Closure	GUARDIA NACIONAL DE PUERTO	FORT ALLEN TRAINING SITE OMS #9	Juana Diaz	Federal Military
TEXACO PUERTO RICO INC	2-910202	Closure	PASTILLO S/S # 850	RD 1 KM 113.4	Juana Diaz	Gas Station
ESTACION EXPERIMENTAL	2-861912	Closure	SUBESTACION DE JUANA DIAZ	RD. 510 KM 3.3	Juana Diaz	Utilities
SOL PUERTO LIMITED	2-861034	Closure	SHELL COMPANY P.R. LMTD.	RD. #1 KM 113.7	Juana Diaz	Gas Station
Caribbean Petroleum Corporation	2-860176	Amended	Gulf S/S #0157	RD 149 KM 66.2 Barrio Lomas	Juana Diaz	Gas Station
Caribbean Petroleum Corporation	2-861037	Amended	GULF S/S 400	MUNOZ RIVERA #20	Juana Diaz	Gas Station
PUERTO RICO NATIONAL GUARD	2-930052	Closure	JUANA DIAZ TRAINING SITE	EDIF. 222 FUERTE ALLEN	Juana Diaz	State Government
Caribbean Petroleum Corporation	2-860186	Amended	GULF #0167	ROAD 14 KM 10.8 Bo. Collores	Juana Diaz	Gas Station
US ARMY RESERVEGARRISON	2-920058	Amended	US ARMY RESERVE CENTER LTC.	CARR. 149 KM 2.0	Juana Diaz	Federal Military
AUTORIDAD DE CARRETERAS	2-980100	Closure	Juana Diaz South Toll Plaza	Carr. 52	Juana Diaz	Other
PUERTO RICO NATIONAL GUARD	2-940008	Closure	GUARDIA NACIONAL DE PUERTO	JUANA DIAZ ARMORY 840TH	Juana Diaz	State Government
Victor Torres Perez	2-880009	Closure	HERMANOS TORRES	ROAD #1 KM. 116.2	Juana Diaz	Truck/Transporter
AUTORIDAD DE CARRETERAS	2-980041	Closure	Juana Diaz Toll	PR-52	Juana Diaz	State Government
AUTORIDAD DE CARRETERAS	2-980099	Closure	Juana Diaz North Toll Plaza	Carr.P.R. 52	Juana Diaz	Other
TEXACO PUERTO RICO INC	2-980033	Amended	Texaco # 204-Jorge Castrodad	Carr. 510 Km. 2.0	Juana Diaz	Gas Station
ESSO STANDARD OIL CO PR	2-861409	Closure	JUANA DIAZ TERRAZO MARVEL	TIJERAS WARD	Juana Diaz	Not Listed
SOL PUERTO LIMITED	2-860817	Closure	DOMINGO RAMOS	TOMAS CARRION MADURO ST.	Juana Diaz	Not Listed
José E. Hernández Ortiz	2-861378	Amended	Hernández S/S Ex-ESSO S/S 2P-447	RD. 14, INT. 149 Bo Sabana LLana	Juana Diaz	Gas Station
MILTON VEGA	2-910338	Amended	MILTON VEGA	RD 512, KM 6.2	Juana Diaz	Gas Station
Caribbean Petroleum Corporation	2-860323	Amended	GULF S/S #126	RD 14 L, 11.3 barrio Jacaguas	Juana Diaz	Gas Station
Municipio de Juana Diaz	2-970019	Amended	Obras Publicas Municipales Municipio de	Road 149	Juana Diaz	Local Government
TEXACO PUERTO RICO INC	2-020039	Amended	Texaco # 799	Carr # 14 KM 18.5	Juana Diaz	Gas Station
ADM.SERV.DESARROLLO	2-960010	New	ASDA JUANA DIAZ	CARR. 149 KM. 66.3 INT.	Juana Diaz	State Government
SOL PUERTO LIMITED	2-861054	Amended	SHELL S/S #002666	RD. 149, KM. 65.0 Bo Guayabal	Juana Diaz	Gas Station
ESSO STANDARD OIL CO PR	2-861237	Amended	ESSO S/S CO-428	RD. 149, KM. 63.8 Bo Guayabal	Juana Diaz	Gas Station
Two J&T Corp	2-860344	Amended	El Rey S/S (ExGULF SERVICE	RD 1, INT 149	Juana Diaz	Gas Station
MOBIL OIL CARIBE	2-860687	Closure	RIVERA, WILFRIDO	RD. #1, KM. 114.5	Juana Diaz	Gas Station
PUERTO RICO NATIONAL GUARD	2-020017	Closure	Fort Allen Building 217	Carr 149 km 2	Juana Diaz	Federal Military
TEXACO PUERTO RICO INC	2-861226	Amended	Texaco- Alfredo Mercado S/S 852	RD. 1, KM. 13.1	Juana Diaz	Gas Station
U.S.NAVAL COMPUTER AND	2-861518	Closure	NRTF FORT ALLEN PR	NAVAL RECEIVER FACILITY BLDG 502	Juana Diaz	Federal Military
SABINA MIRANDA VDA. DE ARIL	2-860990	Amended	GARAGE ARILL	ALGARIN ST. #10	Juncos	Gas Station
AUTORIDAD DE CARRETERAS	2-860624	Closure	GARAGE MADRID JR., INC. Shell #	RD. #189 K.M. 13.8	Juncos	Gas Station
BERNARDO PEREZ	2-861450	Amended	ESSO S/S 2P-162	RD. 185, KM. 13.7	Juncos	Gas Station
Turabo Medical Group	2-980119	Closure	Turabo Medical Group	Muñoz rivera Final	Juncos	Other
SOL PUERTO LIMITED	2-860707	Amended	SHELL S/S #803987	RD 31 KM. 24.4 Salida Juncos a Naguabo	Juncos	Gas Station
Nueva Plaza Del Mercado de Juncos	2-010005	Closure	Nueva Plaza del Mercado de Juncos	CALLE TEODOMIRO DELFUS	Juncos	Commercial

Owner Name	AltFacilityID	Notification Description	Facility Name	Street Address	City	Facility Description
JOSE RAFAEL RODRIGUEZ	2-870021	Amended	SERVICENTRO MIRANDA	MUNOZ RIVERA # 43	Juncos	Gas Station
JESUS JIMENEZ VAZQUEZ	2-890200	Amended	GARAGE JIMENEZ	RD. 919 KM 4	Juncos	Gas Station
TEXACO PUERTO RICO INC	2-861737	Amended	Texaco- Aurito Ramirez S/S #389	ROAD 183 KM 16.7	Juncos	Gas Station
PEDRO DIAZ	2-860706	Amended	Cuco Agosto s/S	CARR. 929 KM. 0.3	Juncos	Gas Station
Ramon Collazo	2-920108	Amended	Cacho Gas	Road 31 km 25 Juncos a Naguabo	Juncos	Gas Station
SUIZA DAIRY CO. INC.	2-990059	Closure	Suiza Dairy-Centro de Distribucion	Carr.185 Km. 19.0	Juncos	Not Listed
Caribbean Petroleum Corporation	2-860362	Amended	GULF S/S #370	RD. #185 KM 20.0	Juncos	Gas Station
Juan Simmons/Michele Diaz de	2-860977	Amended	Villa Graciela S/S (EXSHELL S/S	RD. #189. KM. 13.2	Juncos	Gas Station
DEPARTAMENTO DE EDUCACION	2-940225	Closure	ESC.ALFONSO DIAZ LEBRON	RD. 31 EXIT JUNCOS TO	Juncos	State Government
TEXACO PUERTO RICO INC	2-861730	Amended	ROSA M ALGARIN S/S #340	PR 31 KM 18.3	Juncos	Gas Station
Daniel Negrón	2-860374	Amended	NEGRÓN SERVICE STATION	RD. 198, KM. 15.6	Juncos	Gas Station
PUERTO RICO TELEPHONE CO	2-890098	Closure	JUNCOS CELULAR	RD 185, PIÑAS WARD	Juncos	Utilities
BECTON-DICKINSON PR INC	2-861906	Closure	BECTON-DICKINSON PR INC-	ROUTE 31 KM 24.3	Juncos	Not Listed
COMPAÑIA DE FOMENTO	2-860588	Closure	WANG LABORATORIES P. R. INC.	ROAD #198 KM. 14.7	Juncos	State Government
PUERTO RICO NATIONAL GUARD	2-940025	Closure	GUARDIA NACIONAL DE PUERTO	RD #31	Juncos	Federal Military
COMPAÑIA DE FOMENTO	2-860176	Closure	T-1229-0-77	RD. 189 KM 12.4 IND. PARK	Juncos	Industrial
Municipio de Juncos	2-920797	Amended	MUNICIPIO DE JUNCOS	OBRAS PUBLICAS MUNICIPAL	Juncos	Local Government
PUERTO RICO TELEPHONE CO	2-920038	Amended	OFIC. CENTRAL TELEFONICA,	DR. BARRERA ST.	Juncos	Utilities
JOSE M.COLLAZO	2-900001	Amended	Manolo's Service Station	RD.198 KM 16 HM 0	Juncos	Gas Station
ESSO STANDARD OIL CO PR	2-861095	Amended	ESSO S/S CO-247	Calle Muñoz Rivera 36 Bo. Mamey	Juncos	Gas Station
MUNICIPIO DE LAJAS	2-000010	Closure	DEPARTAMENTO OBRAS PUBLICAS	CARR. 101 KM. 6.8	Lajas	Local Government
Carlyle Benavert	2-020038	Amended	El Muelle S/S	Ave. Los pescadores Centro Comercial El Muelle La	Lajas	Gas Station
JUAN F. CAMACHO	2-980121	Closure	VARADERO PUERTO VIEJO	CARR. PR-304	Lajas	Other
Juan Sánchez Crespo	2-010010	Amended	Prime Gas Station	Carr. 101 KM. 12.3	Lajas	Gas Station
SOL PUERTO LIMITED	2-860783	Closure	FELIX GONZALEZ MUNIZ	LA PLATA WARD	Lajas	Not Listed
Autoridad de Energia Electrica	2-860767	Amended	Estacion Sistema de Riego	Carretera 101 km. 21.7	Lajas	State Government
LUIS A ORTIZ PAGAN	2-861884	Amended	LUIS A ORTIZ PAGAN	RD 101 KM 3.2	Lajas	Gas Station
NICOLAS A. PEREZ FELICIANO	2-900104	Amended	NICOLAS A. PEREZ FELICIANO	UNION ST. #104	Lajas	Gas Station
TEXACO PUERTO RICO INC	2-861798	Closure	LAJAS ARRIBA S/S #661	ROAD 117 INT. 118	Lajas	Gas Station
ESSO STANDARD OIL CO PR	2-861332	Amended	ESSO S/S 3P-384	65 DE INFANTERIA #70	Lajas	Gas Station
RAFAEL REMUS MILAN	2-910307	Amended	PALMAREJO SERVICE STATION	RD 101 KM 7.3	Lajas	Gas Station
Autoridad de Acueductos y	2-920087	Closure	ESTACION DE BOMBAS	RD. 315 KM. 1.4 SAUCE ST.	Lajas	Utilities
Caribbean Petroleum Corporation	2-860930	Amended	GULF S/S# 495	Carr. # 101 km. 6.3	Lajas	Gas Station
Caribbean Petroleum Corporation	2-860172	Amended	GULF S/S #152	65TH INF #100	Lajas	Gas Station
Total Petroleum Puerto Rico Corp.	2-910142	Amended	Total Petroleum #1247	RD 116 KM 6.6	Lajas	Gas Station
PUERTO RICO TELEPHONE CO	2-890013	Amended	LAJAS C.O.	RD.116 INT.RD 117 KM 1.5	Lajas	Utilities
Damian Irizarry Guasch	2-861346	Amended	Garaje Damian	ROAD 116 KM 2.9	Lajas	Gas Station
Carlos Cancel	2-861340	Amended	Ex-ESSO S/S 2P-406	ROAD 116 KM 14.0 Ensenada	Lajas	Gas Station
ESTACION EXPERIMENTAL	2-861995	Closure	SUBESTACION DE LAJAS	ROAD 101 KM 8.5	Lajas	Utilities
PUERTO RICO TELEPHONE CO	2-890014	Amended	LA PARGUERA REMOTO	RD.304 KM.3.0	Lajas	Utilities
SAN JUAN OIL COMPANY	2-880007	Amended	Servicentro de Panama #1	RD. 101 K3.8 LAJAS P.R	Lajas	Gas Station
GIA PETROLERA CARIBE INC	2-950064	Amended	Gasolineras Caribe	RD. 305 INT. 303 SABANA YEGUAS	Lajas	Gas Station
Eduardo Ruiz Valentín	2-910363	Amended	All Star	Carr. 303 & Carr. 101	Lajas	Gas Station
TEXACO PUERTO RICO INC	2-861791	Amended	LA PARGUERA S/S #660	RD. #116 Y #305, KM. 25.8	Lajas	Gas Station

Owner Name	AltFacilityID	Notification Description	Facility Name	Street Address	City	Facility Description
SOL PUERTO LIMITED	2-910332	Closure	ANGEL J LUGO	65 INFANTERIA ST. #23	Lajas	Gas Station
TEXACO PUERTO RICO INC	2-861815	Closure	VALLE DE LAJAS S/ #671	RD. #116, KM. 1.3	Lajas	Gas Station
JOHN W. MUÑOZ CEDEÑO	2-910099	Amended	John John S/S	RD 117, KM 2.0	Lajas	Gas Station
TEXACO PUERTO RICO INC	2-861878	Amended	ILIA IRIZARRY S/S #620	65 DE INFANTERIA ST. #21	Lajas	Gas Station
PUERTO RICO TELEPHONE CO	2-890012	Closure	LAJAS ARRIBA REMOTO	RD.117 KM 5.7	Lajas	Utilities
TEXACO PUERTO RICO INC	2-861567	Amended	Texaco Pueblo Ward S/S # 554	P.R. 111 KM. 34.3	Lares	Gas Station
Hector Soto Toledo	2-860837	Amended	Damiris S/S	RD. #111,INT. RD 129	Lares	Gas Station
Caribbean Petroleum Corporation	2-860842	Amended	GULF S/S #407	RD 129 KM. 21.8 Int 454	Lares	Gas Station
Israel Valentin	2-940143	Amended	Valentin S/S	RD. 124	Lares	Gas Station
ENRIQUE MEDINA	2-910107	Amended	MEDINA Service Station	RD 128 KM 38.0	Lares	Gas Station
Alejandro Cortes Lebrón	2-910316	Amended	Cortes Service Station	RD 134 KM 17.3,Buenos Aires ward	Lares	Gas Station
José M. Rios Vélez	2-861590	Amended	Texxas Save Way	ROAD 453 KM 3.8	Lares	Gas Station
BENJAMIN BERRIOS SANTIAGO	2-920116	Amended	BERRIOS SERVICE STATION	RAMAL RD. 111 NUM 1	Lares	Gas Station
Caribbean Petroleum Corporation	2-860855	Amended	Gulf #498	RD 111, KM 1.5	Lares	Gas Station
LUMEN CRUZ TORRES	2-861469	Amended	Garage La Hamaca	RD. 124 KM. 5.3	Lares	Gas Station
AMY ATILDA RIVERA VELEZ	2-861319	Amended	ESSO S/S 2P-297	RD. 111 KM. 29.4 Esq Calle Molina	Lares	Gas Station
Jose Francisco Gonzalez Medina	2-861461	Amended	Garaje La gran Parada	RD. 111 RAMAL	Lares	Gas Station
Municipio de Lares	2-080003	New	Edificio Cafeteros	Calle Muñoz Rivera	Lares	Other
Juan M. Collazo	2-980017	Closure	Estación de Gasolina	Carr. 453 Km. 1.7	Lares	Gas Station
Obras Publicas Municipal	2-980023	Amended	Municipio de Lares	Carr. 111 Km. 4.2	Lares	Truck/Transporter
Santa Paula Oil	2-970011	Amended	Citgo SS (Santa Paula Oil) Lares	Road 11 Km. 26.8	Lares	Gas Station
Caribbean Petroleum Corporation	2-860397	Closure	GULF SERVICE STATION #0420	RD. 111, KM. 2.1	Lares	Gas Station
ELIGIO BEAUCHAMP	2-980126	Amended	GARAJE BOCHAN	Carr. 124 km 16.5 Bo.Espino , Int.Carr 431	Lares	Gas Station
ADM.SERV.DESARROLLO	2-960006	New	ASDA LARES	CARR.135 KM. 67 HM.5	Lares	State Government
TEXACO PUERTO RICO INC	2-861613	Amended	Texaco- Baltasar Rodrigues S/S #565	ROAD 129 KM 12.7	Lares	Gas Station
MIGUEL SOTO RAMIREZ	2-860898	Amended	SOTO SERVICE STATION	RD. 128 INT. RAMAL 431	Lares	Gas Station
Felipe Casta Frias	2-861352	Amended	Estación Garaje San Jose	CARR. 135 KM. 63.0	Lares	Gas Station
RICARDO RAMIREZ COLON	2-861362	Amended	RICARDO RAMIREZ	CARR. 135 KM. 63.7	Lares	Gas Station
Francisco Collazo González	2-860338	Amended	Servicentro Collazo	RD 124 KM. 1.0	Lares	Gas Station
AUTORIDAD DE EDIFICIOS	2-930010	Amended	CENTRO DE SALUD LARES	PUEBLO	Lares	Other
ESSO STANDARD OIL CO PR	2-861311	Amended	ESSO S/S SC-316	MUÑOZ RIVERA ST.	Lares	Gas Station
ESTACION EXPERIMENTAL	2-861994	Closure	SUBESTACION DE ADJUNTAS	ROAD #525 KM 2.5	Lares	Utilities
WILFREDO SANTIAGO ROSADO	2-920119	Amended	GARAGE SANTIAGO	RD 128 KM 42.4 Bo La Torre	Lares	Gas Station
AUTORIDAD DE CARRETERAS	2-020015	Closure	Antigua Propiedad Arcelio Torres	Carr 111 km 3.8	Lares	State Government
FERDINAND VELEZ FIGUEROA	2-861622	Amended	SERVICENTRO VELEZ	RD. 129, KM. 10.5	Lares	Gas Station
Ismael Herrera	2-910200	Amended	HERRERA S/S (antes Texaco 527)	RD. 111 KM 34.7	Lares	Gas Station
PUERTO RICO TELEPHONE CO	2-890116	Closure	LARES C.O.	COMERCIO ST. 94 RAMAL 111	Lares	Utilities
TEXACO PUERTO RICO INC	2-861591	Amended	Texaco- Luz N. Gonzalez #578	ROAD 129 KM 24.5	Lares	Gas Station
GARAGE MOLINO INC	2-940132	Amended	Sunrise Gas Station	RD. 111 KM. 3.6	Lares	Gas Station
Miguel Rodriguez Collazo	2-960034	Amended	La Celina S/S	Road 4406 Km. 3.7 BO. Anones	Las Marias	Gas Station
TEXACO PUERTO RICO INC	2-861856	Amended	Texaco REYNALDO GUILLOTY #693	RD. 119, KM. 23.2	Las Marias	Gas Station
AUTORIDAD DE EDIFICIOS	2-020005	Closure	Cuartel de la Policia de Las Marias	Carr.120 KM 0.1	Las Marias	Local Government
Caribbean Petroleum Corporation	2-860232	Amended	GULF #445	ROAD 119 KM 26.6	Las Marias	Gas Station
PUERTO RICO TELEPHONE CO	2-890015	Amended	LAS MARIAS C O	Calle Francisco Serrano A-16	Las Marias	Utilities

Owner Name	AirFacilityID	Notification Description	Facility Name	Street Address	City	Facility Description
Autoridad de Acueductos y	2-920068	Closure	PLANTA DE FILTROS	RD. 124 KM. 2.2	Las Marias	Utilities
Pedro Acosta Crousset	2-990027	Amended	Quemado #5	CALLE 120 KM. 1.0	Las Marias	Gas Station
ESSO STANDARD OIL CO PR	2-861336	Amended	ESSO S/S 2P- 321	COMERCIO ST.	Las Marias	Gas Station
COMPANIA DE FOMENTO	2-930019	Closure	PROYECTO S-0916-067 Y EXT.	CARR. 183, KM 21.6	Las Piedras	Other
LAS PIEDRAS CONTAINER INC	2-860720	Closure	JOHNSON AND JOHNSON	Address Unknown	Las Piedras	Not Listed
MOLINOS DE P.R., INC.	2-860035	Closure	MOLINOS DE P.R., INC.	STATE ROAD #183 KM 20.2	Las Piedras	Farm
PAMCOR INC.	2-860061	Closure	PAMCOR, INC.	RD.183 KM.17.0	Las Piedras	Industrial
ROSARIO SANTIAGO	2-900048	Amended	LA FINQUITA S/S - ISMAEL CRESPO	ROAD 198 KM 21.9	Las Piedras	Gas Station
TEXACO PUERTO RICO INC	2-861736	Amended	RAFAEL RODRIGUEZ S/S # 385	ROAD 198 KM 24.3	Las Piedras	Gas Station
EDDIE MORALES	2-861016	Amended	Pueblito del Rio S/S	RD. #31 km 17.2	Las Piedras	Gas Station
Caribbean Petroleum Corporation	2-860390	Amended	GULF-S/S #413	RD. 183, KM. 20.6	Las Piedras	Gas Station
LIFE SAVERS, INC.	2-860449	Closure	LIFE SAVERS, INC.	RD. 30, KM 21.4	Las Piedras	Not Listed
LAS PIEDRAS CONSTRUCTION	2-900098	New	LAS PIEDRAS CONSTRUCTION	CARR 937 KM 1.0	Las Piedras	Contractor
CERAMICO CO	2-861940	New	CERAMCO CO	HC01 BOX 8122	Las Piedras	Not Listed
PUERTO RICO TELEPHONE CO	2-920037	Amended	OFICINA CENTRAL LAS PIEDRAS	CALLE JOSE C. BARBOSA #54	Las Piedras	Utilities
Municipio de Las Piedras	2-970007	Closure	Municipio Las Piedras /Casa Alcaldia	Road 198 Km. 21.9	Las Piedras	Not Listed
William Rodriguez Algarin	2-900012	Amended	GARAGE OASIS	JOSE CELSO BARBOSA 80	Las Piedras	Gas Station
Becton Dickison Caribe LTD	2-870007	Amended	Becton Dickison Caribe LTD.	ROAD 183, KM. 20.3	Las Piedras	Industrial
CHESEBROUGH PONDS MFG. CO.	2-860587	Closure	CHEESEBROUGH PONDS MFG. CO.	RD. 183, KM 21.2	Las Piedras	Industrial
TEXACO PUERTO RICO INC	2-861732	Amended	LAS PIEDRAS S/S #355	RD 183 KM 21.9	Las Piedras	Gas Station
RUBEN CORREA SOTOMAYOR	2-910241	Amended	LAS PIEDRAS S/S	RD 198 KM 22.2	Las Piedras	Gas Station
TEXACO PUERTO RICO INC	2-910333	Amended	ADAN CARABALLO #322	CARR. 198 KM 5.1	Las Piedras	Gas Station
INTEL PUERTO RICO INC	2-880064	Closure	INTEL PUERTO RICO INC	SOUTH INDUSTRIAL PARK	Las Piedras	Not Listed
Manuel Rodriguez Velazquez	2-861249	Amended	Manuel Service Station	BARBOSA AVE. #107	Las Piedras	Gas Station
Caribbean Petroleum Corporation	2-860339	Amended	GULF S/S #0316	RD.#31 KM 14.8	Las Piedras	Gas Station
ADM.SERV.DESARROLLO	2-960009	Closure	ASDA LAS PIEDRAS	CARR. 189 KM.20.4	Las Piedras	State Government
Southwest health corporation	2-980159	New	Centro Diagnostico-Tratamiento-Las	Calle Jose C. Barbosa	Las Piedras	Other
Angel L. Santana	2-020031	New	Exel S/S	Carr.30 Int. 9937 Bo. Ceiba Sur	Las Piedras	Gas Station
TEXACO PUERTO RICO INC	2-861696	Amended	JOSE R. RODRIGUEZ #266	ROAD 187 KM 6.0	Loiza	Gas Station
Celestino Rosado Alejandro	2-862021	Amended	San Patricio S/S (Ex GULF #383)	CARR #187 KM 10.6	Loiza	Gas Station
RICARDO CINTRON ESTADES	2-860691	Amended	MI GASOLINERA	CARR. 187 KM 9.1 Mediana Baja	Loiza	Gas Station
Margarita Angel Pedemonte	2-980027	Amended	Margarita Service Station	Carr. 187 Km. 7.8	Loiza	Gas Station
Autoridad de Acueductos y	2-990034	Closure	Antigua Planta Aguas Servidas Loiza	PR 951 KM 6.4	Loiza	State Government
ESSO STANDARD OIL CO PR	2-861112	Amended	ESSO S/S CO-214	Carr. 187 km. 5.1 Bo. Las Cuevas	Loiza	Gas Station
PUERTO RICO TELEPHONE CO	2-890094	Amended	Remoto Loiza	CARR.187 KM 9.0 Mediani BAja	Loiza	Utilities
FLEETWOOD NOVELTY INC.	2-930062	Closure	FLEETWOOD NOVELTY INC.	CARR 187 KM 7.7	Loiza	Industrial
DEPARTAMENTO DE EDUCACION	2-950036	Closure	ESCUELA CARLOS ESCOBAR LOPEZ	CALLE A URB. SANTIAGO	Loiza	State Government
Carl Leyva Ramos	2-860370	Amended	Caribel Service Station	CARR 188 KM 5.9	Loiza	Gas Station
SOL PUERTO LIMITED	2-860972	Amended	SHELL S/S #002437	CARR. 187, KM. 10.4 Loiza Aldea	Loiza	Gas Station
Anibal Fragoso	2-861254	Amended	Casa Blanca Service Station	RD. 983, KM. 1.2	Luquillo	Gas Station
TEXACO PUERTO RICO INC	2-861711	Amended	LUQUILLO S/S #966	1 FERNANDEZ GARCIA ST.	Luquillo	Gas Station
U.S. Naval Station	2-861934	Closure	ATLANTIC FLEET WEAPONS TR FAC	PICO DEL ESTE RADAR FACILITY	Luquillo	Federal Military
SOL PUERTO LIMITED	2-020008	Amended	Shell 204309	Carr. 3 Km. 38.0 Bo Pitahaya	Luquillo	Gas Station
SYLTRON INC(LIGHTING	2-860070	Closure	SYLTRON INC(LIGHTING PRODUCTS)	ROAD 992 KM .5	Luquillo	Industrial

Owner Name	AltFacilityID	Notification Description	Facility Name	Street Address	City	Facility Description
ROBERTO FIGUEROA	2-990009	New	GARAJE FIGUEROA	CALLE FERNANDEZ GARCIA	Luquillo	Gas Station
Caribbean Petroleum Corporation	2-860292	Amended	GULF #082	RD. 3 KM. 33.3 Bo Fortuna	Luquillo	Gas Station
PUERTO RICO TELEPHONE CO	2-890099	Amended	LUQUILLO,C.O.	JESUS T.PIÑEIRO ST. #6	Luquillo	Utilities
ESSO STANDARD OIL CO PR	2-930089	Amended	ESSO S/S COB-192	RD. 3 KM 36.2 Brisas del Mar	Luquillo	Gas Station
ESSO STANDARD OIL CO PR	2-861260	Closure	ESSO S/S I-193	FERNANDO GARCIA ST. #152	Luquillo	Gas Station
GIBSON ELECTRIC OF P.R., INC.	2-860443	Closure	GIBSON ELECTRIC OF P.R., INC.	ROAD 992 KM 3 BOX G	Luquillo	Not Listed
ESSO STANDARD OIL CO PR	2-930087	Amended	ESSO S/S 2P-142	RD. 2 KM. 46.2 Urb Vista Atenas	Manati	Gas Station
Edwin Ayala Martinez	2-860840	Amended	Atenas SHELL S/S # 03018	RD 2 KM 48.1 Barrio Coto Norte	Manati	Gas Station
SCHERING CORPORATION, P.R.	2-860579	Closure	SCHERING CORPORATION, P.R.	ROAD 686 KM 0.5	Manati	Industrial
ERNESTO ACOSTA MATOS	2-920030	Amended	CANTERAS SERVICE STATION	RD. 2 KM. 44.7	Manati	Gas Station
Caribbean Petroleum Corporation	2-860631	Amended	GULF S/S #033	Carr. 2 KM. 49.8	Manati	Gas Station
Caribbean Petroleum Corporation	2-860644	Amended	Gulf S/S #499	RD 685 KM 2.2 INT RD 616 Mar Chiquita	Manati	Gas Station
Caribbean Petroleum Corporation	2-860188	Amended	GULF S/S#169	RD. 2 KM. 49.4	Manati	Gas Station
TEXACO PUERTO RICO INC	2-861632	Amended	Daniel Ramos S/S #384	ROAD 2 KM 45.2	Manati	Gas Station
SOL PUERTO LIMITED	2-860850	Amended	SHELL S/S #000990	CELIS AGUILERA ST. # 62	Manati	Gas Station
DU PONT AGRICHEMICALS CARIBE	2-860438	Closure	DU PONT AGRICHEMICALS CARIBE	CALL BOX DACI, HWAY 686, KM 2.3	Manati	Industrial
CAS Management	2-900070	Amended	Hospital Dr. Alejandro Otero López	HERNANDEZ CARRION ROAD	Manati	Other
ESSO STANDARD OIL CO PR	2-861172	Amended	ESSO S/S CO-143	Carr. 2 km. 46.3 Bo. Campo Alegre	Manati	Gas Station
ESSO STANDARD OIL CO PR	2-861309	Closure	ESSO S/S	RD. 6685, KM. 5.8	Manati	Gas Station
PUERTO RICO TELEPHONE CO	2-890129	Closure	PUGNADO	RD. #6685 KM 4 HM 9	Manati	Utilities
PROCTER & GAMBLE	2-860096	Closure	PROCTER & GAMBLE	KM 45.7 HWAY #2	Manati	Industrial
ESSO STANDARD OIL CO PR	2-861175	Amended	ESSO S/S CO-152	ROAD 2 KM 47.8	Manati	Gas Station
Autoridad de Acueductos y	2-861495	Closure	OFICINA DE OPERACIONES	ROAD 2 KM 49.9	Manati	Utilities
MUNICIPIO DE MANATI	2-890156	Closure	DEPARTAMENTO DE OBRAS PUBLICA	RD. #685 KM,0.1	Manati	Local Government
SOL PUERTO LIMITED	2-860772	Closure	ROCHE PRODUCTS, INC.	MANATI	Manati	Not Listed
DOCTORS'CENTER HOSPITAL	2-880111	Closure	DOCTORS'CENTER HOSPITAL	ROAD # 2 KM 47.7	Manati	Other
Safety Kleen Envirosystems Co. of PR	2-990041	Closure	Safety Kleen Envirosystems	Carr. #2 Km. 51.0	Manati	Industrial
Jorge Pagan	2-860340	Amended	Pagan S/S (ExSHELL S/S # 003859)	RD. 2.KM. 44.2 Barrio Cantera	Manati	Gas Station
AUTORIDAD DE EDIFICIOS	2-020022	Closure	Cuartel Policia Manati	Carr 642 Km. 6.9	Manati	Local Government
Elvin Soto Santiago	2-860653	Amended	Speedway Service Station	RD. #2, KM. 50.2	Manati	Gas Station
Autoridad de Energia Electrica	2-860758	Amended	Taller Mecánica Automotriz	Calle Patriota Pozo Esq. Carr. 2	Manati	Utilities
TEXACO PUERTO RICO INC	2-910192	Amended	William Diaz S/S 985	RD 149 KM 7.0	Manati	Gas Station
TEXACO PUERTO RICO INC	2-861618	Closure	HAMED H. ODEH S/S	RD. #2, KM. 47.9	Manati	Gas Station
DU PONT PHARMACEUTICALS, INC	2-860418	Closure	DU PONT BPHARMACEUTICALS, INC	ROAD 686 KM 2.3	Manati	Not Listed
AUTORIDAD DE TIERRAS	2-910024	Closure	AUTORIDAD DE TIERRAS TALLER	PALO ALTO	Manati	Utilities
JOSE CORDERA	2-860389	Amended	LUCHETTI S/S	HWY. #670, KM. 0.6	Manati	Gas Station
Manuel Ortiz Martinez	2-861620	Amended	Ortiz Service Station Inc.	RD. #2, KM.50.1	Manati	Gas Station
SOL PUERTO LIMITED	2-860853	Amended	SHELL S/S #003190	RD. 670 KM. 1 HM. 5 Urb Oneill	Manati	Gas Station
Ramón J. Alvarez	2-970020	Amended	Garaje Paso Real	Carr. 2 Km. 53.0	Manati	Gas Station
MUNICIPIO DE MANATI	2-960003	Closure	OBRAS PUBLICAS MUNICIPAL	GENERAL POST OFFICE	Manati	Local Government
Administracion Servicios Generales	2-860079	Amended	Area Transporte- Manati	ROAD #2, KM 44.8	Manati	State Government
PABLO MARTINEZ	2-960016	Amended	Garage Monaco Inc.	RD. 149 AND 668	Manati	Gas Station
RADIOTELEPHONE COMM PR INC.	2-890191	Closure	MONTE DEL ESTADO	RD. 120 KM.15 2 MONTOSO	Maricao	Utilities
Farm Service Agency	2-970042	Closure	Farm Service Agency	Carr. 105 Km. 37.2	Maricao	Farm

Owner Name	AirFacilityID	Notification Description	Facility Name	Street Address	City	Facility Description
PUERTO RICO TELEPHONE CO	2-890055	Amended	MARICAO REMOTO	GUILERAS ST. #3	Maricao	Utilities
TEXACO PUERTO RICO INC	2-861883	Closure	REYNALDO RAMIREZ S/S #658	RD. 105 KM 43.2	Maricao	Gas Station
Total Petroleum Puerto Rico Corp.	2-910139	Amended	Total Petroleum#1238	RD. 357 KM 3.9	Maricao	Gas Station
TRAVENOL LABORATORIES, INC.	2-860447	Closure	BAXTER HEALTHCARE CORP.	ROAD 357 KM. 0.8	Maricao	Industrial
AUTORIDAD DE EDIFICIOS	2-020006	Closure	Cuartel de Policia de Maricao	# 14 Avenida Luchetti	Maricao	Not Listed
ANTONIO RAMOS RODRIGUEZ	2-861342	Amended	Gasolinas T.R.	ROAD 120 & 357	Maricao	Gas Station
SOL PUERTO LIMITED	2-860818	Closure	MUNICIPIO DE MARICAO	GARAGE MUNICIPAL	Maricao	Local Government
COMPANIA DE FOMENTO	2-040001	Closure	Antigua Cooperativa Industrial (PRIDCO)	Carr. 428 Km. 1.0 Bo. Indiera Alta	Maricao	State Government
José M. Vincenti Martell	2-910358	Closure	ESTACION GASOLINA	RD. 105 KM 24.4	Maricao	Gas Station
Tomas Giovannetti Lopez	2-980020	Amended	Garaje Guincha	Carr. 105 Km. 42.8	Maricao	Gas Station
Autoridad de Acueductos y	2-920067	Closure	Planta Alcantarillado-Maricao	RD. 357 KM. 2.5	Maricao	Utilities
Total Petroleum Puerto Rico Corp.	2-910380	Amended	Total Petroleum #3317	RD 3, KM 109	Maunabo	Gas Station
Pedro Torrez	2-910198	Amended	Garaje Torres	RD 759 KM 2.6	Maunabo	Gas Station
ESSO STANDARD OIL CO PR	2-861373	Amended	Estacion Independiente (Ex ESSO S/S	MUÑOZ RIVERA ST. CORNER BARCELO #1	Maunabo	Gas Station
TEXACO PUERTO RICO INC	2-000033	Amended	Andrés Ruiz S/S 802 / Texaco Puerto	Carr. 901 km. 0.5	Maunabo	Gas Station
PUERTO RICO TELEPHONE CO	2-890038	Closure	MAUNABO REMOTO	RD.3.KM.106.2	Maunabo	Utilities
AUTORIDAD FINANCIAMIENTO DE	2-860079	Amended	American Petroleum-Guanajibo S/S	RD. 102 KM. 3.8	Mayaguez	Gas Station
ESSO STANDARD OIL CO PR	2-980130	Closure	Central Igualdad	Carr 1 Bo. Sabaneta	Mayaguez	Farm
Departamento de la Vivienda	2-000015	Closure	Estación de Bombeo de Agua Pluvial	Carr. # 102 km. 2.9 / Residencial Columbus Landing	Mayaguez	State Government
Eduardo Ruiz Valentin	2-860320	Amended	All Star GULF #0121	RD. #2, KM. 156.3 Urb Vista Verde	Mayaguez	Gas Station
Pedro Acosta Crousset	2-900054	Amended	Quemado # 4	RD 3351 KM 2.2	Mayaguez	Gas Station
SOL PUERTO LIMITED	2-860821	Closure	RODRIGUEZ TRUCK TRACTOR	RD. 342 KM 3.2	Mayaguez	Commercial
Southwest health corporation	2-900094	Closure	CENTRO MEDICO DE MAYAGUEZ	Carr 2 km 157	Mayaguez	Other
Moises Velazquez	2-910396	Amended	El Limón Service Station	RD 105 KM 2.9	Mayaguez	Gas Station
SOL PUERTO LIMITED	2-860889	Amended	SHELL S/S #000396	GONZALEZ CLEMENTE AVE.	Mayaguez	Gas Station
AVIS RENT A CAR DE PUERTO	2-880078	Closure	AVIS RENT A CAR DE PUERTO RIOCO	MAYAGUEZ AIRPORT	Mayaguez	Auto Dealership
FEDERAL AVIATION	2-860109	Closure	LAS MESAS, RCAG	HWY #349	Mayaguez	Federal Non-Military
BRISTOL LABORATORIES CORP.	2-860002	Closure	BRISTOL LABORATORIES CORP.	FOREIGN TRADE ZONE NO. 7	Mayaguez	Industrial
SOL PUERTO LIMITED	2-860048	Closure	FED. DE ASOC. PECUARIAS DE	MALECON AREA ST. NO 2 Zona Portuaria	Mayaguez	Commercial
Carlos Arbona	2-860681	Amended	Super Speed Way	POST #200 SUR	Mayaguez	Gas Station
Eduardo Ruiz Valentin	2-910330	New	All Star (Hirasari Serv. Station)	Calle José E. Arraras #1068	Mayaguez	Gas Station
Juan Carlos Frontera	2-860398	Amended	FRONTERA S/S	POST ST. #468 SOUTH	Mayaguez	Gas Station
Autoridad de Energia Electrica	2-860749	Amended	TALLER DE MECANICA AUTOMOTRIZ	Carr. # 2 km. 149	Mayaguez	Utilities
SOL PUERTO LIMITED	2-860891	Closure	SHELL SERVICE STATION #002267	RD # 102, KM 2.6	Mayaguez	Gas Station
AMERICAN PETROLEUM	2-860311	Amended	American Petroleum Balboa S/S	RD 106 KM 13	Mayaguez	Gas Station
DEPARTAMENTO DE EDUCACION	2-940232	New	ESC. CROEM -CENTRO RESIDENCIAL	IGNACIO LOPEZ ST. INT. RD 14	Mayaguez	State Government
PUERTO RICO TELEPHONE CO	2-890018	Closure	MAYAGUEZ TOP'S	MAYAGUEZ MALL-RD.# 2	Mayaguez	Utilities
PUERTO RICO TELEPHONE CO	2-890017	Closure	MAYAGUEZ CELULAR	RD.345 KM 5 HM 7	Mayaguez	Utilities
Total Petroleum Puerto Rico Corp.	2-910010	Amended	Total Petroleum #3115	CALLE POST #330	Mayaguez	Gas Station
TEXACO PUERTO RICO INC	2-861861	Closure	Rafael Vincenty S/S#616	COMERCIO ST. #206 Guanajibo ward	Mayaguez	Gas Station
Pedro Acosta Crousset	2-861858	Amended	Quemado # 1	Carr 106 km 4.7 Bo Quemado	Mayaguez	Gas Station
DEPARTAMENTO DE SALUD	2-000007	Closure	Hospital Centro Médico de Mayaguez	Carr. 2 Ave. Hostos #410	Mayaguez	State Government
Caribbean Petroleum Corporation	2-860278	Amended	GULF S/S/N #059	RD. 108 KM.3.5 Bo. Miradero	Mayaguez	Gas Station
TIENDAS LA GLORIA INC.	2-940131	Closure	TIENDAS LA GLORIA INC.	ERNESTO RAMOS ANTONINI ST. #6	Mayaguez	Other

Owner Name	AltFacilityID	Notification Description	Facility Name	Street Address	City	Facility Description
Ricardo Carrau	2-861864	Amended	RICARDO CARRAU S/S 610	CALLE POST NO. 588	Mayaguez	Gas Station
FELIPE PEREZ FELICIANO	2-900057	Amended	Garage Perez	POST SOUTH #430	Mayaguez	Gas Station
Pedro Acosta Crousset	2-860394	Amended	Quemado # 3	RD 106, KM. 6.6	Mayaguez	Gas Station
TEXACO PUERTO RICO INC	2-861849	Closure	ALBERTO SIERRA S/S # 689	MAYAGUEZ MALL	Mayaguez	Gas Station
SOL PUERTO LIMITED	2-860933	Closure	SHELL SERVICE STATION #000205	POST ST. #101 NORTH	Mayaguez	Gas Station
Caribbean Petroleum Corporation	2-860254	Amended	GULF S/S #023	RD. 2, KM. 184.3 / Calle Post 160 Norte	Mayaguez	Gas Station
Eduardo Ruiz Valentin	2-910335	Amended	All Star (VISTAMAR SERVICE	CONCORDIA ST. #247	Mayaguez	Gas Station
MUNICIPIO DE MAYAGUEZ	2-880102	Amended	DEPARTMENT OF PUBLIC WORKS	CUBA WARD, MIRADERO	Mayaguez	Local Government
Federacion Asociaciones Pecuarias de	2-970054	Amended	Federacion Asociacion Pecuarias de PR	Bo. Malecon	Mayaguez	Farm
TEXACO PUERTO RICO INC	2-980104	Closure	ANTIGUO TERMINAL DE MAYAGUEZ	CALLE COMERCIO #81	Mayaguez	Commercial
ARATEX UNIFORM	2-940056	Closure	ARATEX UNIFORM MANUFACTURING	GUANAJIBO INDUSTRIAL PARK	Mayaguez	Industrial
POLICLINICA BELLA VISTA, INC.	2-990036	Closure	POLICLINICA BELLA VISTA	CALLE MENDEZ VIGO #65	Mayaguez	Other
SOL PUERTO LIMITED	2-860666	Amended	SHELL S/S #804088	RD. 2, KM. 158.1	Mayaguez	Gas Station
CIA PETROLERA CARIBE INC	2-910401	Amended	CARIBE STATION	RAMIREZ PABON ST. & RD 102	Mayaguez	Gas Station
HOSPITAL BELLA VISTA, INC.	2-990037	Closure	HOSPITAL BELLA VISTA	PR 349 KM. 2.7	Mayaguez	Other
ESSO STANDARD OIL CO PR	2-970005	Amended	Esso CO-375	Road 2 Km.150.9 Bo. Algarrobo	Mayaguez	Gas Station
SOL PUERTO LIMITED	2-860830	Closure	COOPERATIVA DE GANADEROS	RD. #2 KM. 157.8	Mayaguez	Not Listed
West Electric Corporation	2-920111	Amended	West Electric Corporation	3060 Rd. # 64	Mayaguez	Contractor
Angel Román (Dueño)	2-000036	Closure	Quita Y Pon	Mendez Vigo #162	Mayaguez	Commercial
Reinaldo Garcia Inc.	2-010030	Closure	Antiguo Frigorifico Reynaldo garcia	215 Calle McKinley	Mayaguez	Other
MUNICIPIO DE MAYAGUEZ	2-010015	Closure	HOSPITAL SAN ANTONIO	CALLE POST ESQ. CALLE DE DIEGO	Mayaguez	Other
ESSO STANDARD OIL CO PR	2-990033	Closure	Municipio de Mayaguez	Carr. # 108 km. 3.2	Mayaguez	Gas Station
ESSO STANDARD OIL CO PR	2-861399	Closure	MAYAGUEZ DAIRY	29 EAST SOL ST.	Mayaguez	Commercial
SOL PUERTO LIMITED	2-860679	Closure	SHELL S/S #804061	RD. #105, KM. 0.3	Mayaguez	Gas Station
FEDERAL AVIATION	2-860101	Closure	MAYAGUEZ AIR TRAFFIC CONTROL	MAYAGUEZ AIRPORT	Mayaguez	Federal Non-Military
TOMAS IRIZARRY	2-910328	Closure	TOMAS IRIZARRY	DE DIEGO ST. #108 EAST	Mayaguez	Gas Station
SOL PUERTO LIMITED	2-860819	Closure	Coop. de Camioneros #841161	RD. 342 km 3.1Mani ward	Mayaguez	Truck/Transporter
AUTORIDAD DE LOS PUERTOS	2-860088	Closure	Aeropuerto Eugenio Maria deHostos	CARR. 2	Mayaguez	State Government
SOL PUERTO LIMITED	2-860781	Closure	MUNICIPIO DE MAYAGUEZ	GARAGE MUNICIPAL	Mayaguez	Local Government
SOL PUERTO LIMITED	2-860698	Closure	PUERTO RICAN CAR, INC. HERTZ	MAYAGUEZ	Mayaguez	Industrial
ESSO STANDARD OIL CO PR	2-861395	Closure	ESSO- Hormigonera Mayaguezana	Carr. 114 KM 147.7	Mayaguez	Industrial
ESSO STANDARD OIL CO PR	2-861388	Closure	ESSO - Overseas Sport Co. Inc.	Address Unknown	Mayaguez	Industrial
Luis A. Rivera	2-860670	Amended	garaje gallindo	PALMER #16 ESTE	Mayaguez	Gas Station
Autoridad de Acueductos y	2-861488	Closure	MIRADERO FILTRATION PLANT	P.R. 102 KM. 3	Mayaguez	Utilities
SOL PUERTO LIMITED	2-860683	Amended	SHELL S/S # 804150	MENDEZ VIGO ST.	Mayaguez	Gas Station
USDA,ARS,TROPICAL	2-860042	Closure	USDA, ARS, TARS	P. O. BOX 70	Mayaguez	Federal Non-Military
Francisco Lorenzo	2-950050	Amended	Texas	Carr 102 km 6.6	Mayaguez	Gas Station
AMERICAN PETROLEUM	2-890174	Amended	American petroleum Post S/S	Carr. #2 KM 186.5, Calle Post esq Cuatro Hermanos	Mayaguez	Gas Station
WILLIAM GRANEL	2-960017	New	LEGUISAMO SERVICENTER	RD 352 KM 4.5 LEGUISAMO	Mayaguez	Gas Station
Eduardo Ruiz Valentin	2-990072	Amended	All Star Gas Station	Carr. 108 km. 8.8	Mayaguez	Gas Station
PETRO WEST, INC.	2-930041	New	PETRO WEST, INC.	GONZALEZ CLEMENTE AVE.	Mayaguez	Petroleum
ESSO STANDARD OIL CO PR	2-861193	Closure	ESSO S/S CO-298	POST ST. INT. 11 DE AGOSTO	Mayaguez	Gas Station
US DEPARTMENT OF ENERGY	2-940015	Closure	CENT. FOR ENERGY & ENV.	ST RD #108, KM 1.1	Mayaguez	Federal Non-Military
NESTOR RUIZ COLON	2-940181	Closure	NESTOR RUIZ COLON	BOSQUES ST. #51 CANDELARIA WARD	Mayaguez	Other

Owner Name	AirFacilityID	Notification Description	Facility Name	Street Address	City	Facility Description
Caribbean Petroleum Corporation	2-860276	Amended	GULF S/S #055	MCKINLEY ST. WEST 111	Mayaguez	Gas Station
SOL PUERTO LIMITED	2-860919	Closure	SHELL SERVICE STATION #003239	MCKINLEY # 75	Mayaguez	Gas Station
Arquello Rivera Vázquez	2-861197	Amended	William Rivera Vázquez	BALBOA ST. #330 & RD 106 KM 2	Mayaguez	Gas Station
TEXACO PUERTO RICO INC	2-861866	Amended	William Plaza #633	POST ST. #255	Mayaguez	Gas Station
C/A PETROLERA CARIBE INC	2-861341	Amended	GARAGE CONCORDIA	54 CONCORDIA ST.	Mayaguez	Gas Station
ESSO STANDARD OIL CO PR	2-861076	Amended	ESSO S/S CO-301	RD. 2 KM 157.4 Bo. Sabalos	Mayaguez	Gas Station
TEXACO PUERTO RICO INC	2-861895	Closure	CERVECERIA INDIA, INC.	POST NORTE	Mayaguez	Not Listed
ESSO STANDARD OIL CO PR	2-861194	Amended	ESSO S/S CO-300	Calle Post # 929 Sur	Mayaguez	Gas Station
HECTOR PAGES	2-930027	Closure	TORRE DE MAYAGUEZ	CRISTY WARD, VICENTY ST.	Mayaguez	Residential
JOSE JUAN ALVAREZ	2-900027	Amended	J.J. Alvarez Gas Station	Carr.106	Mayaguez	Gas Station
ESSO STANDARD OIL CO PR	2-861337	Closure	ESSO S/S I-324	63 BALBOA ST.	Mayaguez	Gas Station
ESSO STANDARD OIL CO PR	2-861198	Amended	ESSO S/S CO-339	Carr. 114 km. 5.4 Barrio Castillo	Mayaguez	Gas Station
TEXACO PUERTO RICO INC	2-861782	Amended	BALBOA S/S #602	BALBOA #88	Mayaguez	Gas Station
Carlos Arbona	2-861792	Amended	Super Speed Way (EXPOST # 100	POST ST. # 100	Mayaguez	Gas Station
Eduardo Ruiz Valentín	2-900044	Amended	All Star Gas Stations	Carr. 114 Km. 0.9	Mayaguez	Gas Station
Eduardo Ruiz Valentín	2-860913	Amended	ALL STAR GAS STATION	MCKINLEY ST. #157 WEST	Mayaguez	Gas Station
SOL PUERTO LIMITED	2-860925	Amended	SHELL S/S #002364	RD 2 KM 148.7	Mayaguez	Gas Station
ORLANDO GONZALEZ TRUCKINK	2-940047	Amended	ORLANDO GONZALEZ TRUCKINK	RD 64 KM 5.4	Mayaguez	Truck/Transporter
TEXACO PUERTO RICO INC	2-861802	Amended	MENDEZ VIGO S/S #603	MENDEZ VIGO ST. #190	Mayaguez	Gas Station
ESSO STANDARD OIL CO PR	2-861331	Closure	ESSO S/S 2P-325	RD. 348 KM. 3.5	Mayaguez	Gas Station
PUERTO RICO TELEPHONE CO	2-890007	Closure	EL QUEMADO REMOTO	RD.106 KM 7	Mayaguez	Utilities
Caribbean Petroleum Corporation	2-860332	Amended	GULF #0136	MANI WARD	Mayaguez	Gas Station
GENERAL TIRE, INC.	2-860442	New	GENERAL TIRE OF P.R., INC.	MENDEZ VIGO ST. #162 WEST	Mayaguez	Not Listed
Eduardo Ruiz Valentín	2-860929	Amended	ALL STAR GAS STATION	POST ST. #217 SOUTH	Mayaguez	Gas Station
Anastacio Hernandez	2-861833	Amended	Anastacio Hernandez (exTexaco Eddie	RD. 106, KM. 10.9	Mayaguez	Gas Station
TEXACO PUERTO RICO INC	2-861801	Amended	MAYAGUEZ S/S #650	COMERCIO ST. #81	Mayaguez	Gas Station
PUERTO RICO TELEPHONE CO	2-890016	Amended	MAYAGUEZ C.O	POST ST. #112 SOUTH	Mayaguez	Utilities
SEARS ROEBUCK DE P.R., INC.	2-861942	Closure	SEARS ROEBUCK DE P.R., INC.	MAYAGUEZ MALL	Mayaguez	Not Listed
Caribbean Petroleum Corporation	2-860179	Amended	GULF #0160	Carr 2 URB SUL TANA	Mayaguez	Gas Station
CATALINO SANCHEZ RODRIGUEZ	2-950012	New	Castillo Multiservices	Carr. 114 KM. 0.9	Mayaguez	Gas Station
DEPARTAMENTO DE EDUCACION	2-940231	Closure	ESC.MARIA D. FARIA	JOSE C. GONZALEZ AVE.	Mayaguez	State Government
RECINTO UNIVERSITARIO	2-861989	Closure	UNIVERSITY OF P.R. MAYAGUEZ	DEPT. OF BUILDINGS & GROUNDS	Mayaguez	Other
USDA,ARS,TROPICAL	2-900037	Amended	USDA,ARS,TROPICAL AGRICULTURAL	RD 65 & 108	Mayaguez	Federal Non-Military
BANCO POPULAR DE P.R.	2-950052	Closure	BANCO POPULAR	SUAU ST. CORNER MCKINLEY	Mayaguez	Commercial
Caribbean Petroleum Corporation	2-861410	Closure	HOSPITAL BELLA VISTA	ROAD 329 KM3.9	Mayaguez	Industrial
PUERTO RICO NATIONAL GUARD	2-861931	Closure	PUERTO RICO NATIONAL GUARD	MAYAGUEZ ARMORY	Mayaguez	Federal Military
Autoridad de Acueductos y	2-920066	Closure	ESTACION DE BOMBAS	DEGETAU ST. END	Mayaguez	Utilities
SOL PUERTO LIMITED	2-860636	Amended	SHELL S/S #804070	RD. 2, KM. 149.3	Mayaguez	Gas Station
ESSO STANDARD OIL CO PR	2-861195	Amended	ESSO S/S CO-302	Calle Comercio # 123	Mayaguez	Gas Station
TEXACO PUERTO RICO INC	2-861793	Closure	POST # 224 SUR S/S #600	POST #224 SUR	Mayaguez	Gas Station
TEXACO PUERTO RICO INC	2-861852	Closure	TACORONTE RIVERA, EFRAIN	SAN RAFAEL ST. #202	Mayaguez	Gas Station
PUERTO RICO TELEPHONE CO	2-890006	Closure	EL LIMON REMOTO	RD.105 KM 9 HM.3	Mayaguez	Utilities
USDA,ARS,TROPICAL	2-900038	Amended	USDA,ARS,TROPICAL AGRICULTURE	RD 65 & 108	Mayaguez	Federal Non-Military
Rovica Development Corp.	2-920021	Amended	Clinica Emergencias Medicas	Calle Estación # 117	Mayaguez	Other

Owner Name	AltFacilityID	Notification Description	Facility Name	Street Address	City	Facility Description
Administracion Servicios Generales	2-860083	Amended	Area Transporte- Mayaguez	Calle Carolina #116	Mayaguez	State Government
Autoridad de Energia Electrica	2-970039	Closure	Central Hidro Gas	Carr. 341 Area de Malecón	Mayaguez	Other
Bianca Convention Center Inc	2-070011	Amended	Bianca Convention Center	Boulevard Santiago Veve Antes Calle Mckinley 190	Mayaguez	Not Listed
Caribbean Petroleum Corporation	2-860190	Amended	GULF S/S# 0172	RD. 125 KM. 4.0	Moca	Gas Station
FREDDY HERNANDEZ	2-870008	Amended	N/A	RD. 111 KM 4.5	Moca	Not Listed
MUNICIPIO DE MOCA	2-930030	Amended	OBRAS PUBLICAS MUNICIPAL	PUEBLO WARD	Moca	Local Government
MANUEL SANTOS	2-860888	Amended	Manuel Santos	Calle Barbosa #252	Moca	Gas Station
Luis Antonio Mendez	2-860376	Amended	MENDEZ SERVICE STATION	RD 444. KM 1.2	Moca	Gas Station
Total Petroleum Puerto Rico Corp.	2-910135	Amended	Total Petroleum #1210	RD 125 KM 0.6	Moca	Gas Station
PUERTO RICO TELEPHONE CO	2-890058	Closure	NARANJO REMOTO	RD 495 KM 5.3	Moca	Utilities
TEXACO PUERTO RICO INC	2-880002	Amended	FRANCISCO CABAN DOMENECH S/S	RD # 111.KM .50	Moca	Gas Station
MANUEL SANTOS	2-860689	Amended	Papún Service Station	RD 420 KM 1.1	Moca	Gas Station
ESSO STANDARD OIL CO PR	2-890178	Amended	ESSO S/ S 2P-329	RD.111 KM 4.5 Bo. Pueblo	Moca	Gas Station
PUERTO RICO TELEPHONE CO	2-890057	Closure	MOCA C.O.	BARBOSA ST. #137	Moca	Utilities
JOSE QUINTANA MORALES	2-990025	Amended	THE CURVE GAS STATION	CARR 420 KM 5.5	Moca	Gas Station
Total Petroleum Puerto Rico Corp.	2-910395	Amended	Total Petroleum. #1242	RD 111 KM 8.4	Moca	Gas Station
Agustin Cardona	2-860735	Amended	YONSUE GAS STATION	RD. 111 Km 9.0	Moca	Gas Station
Paulino Quintana González	2-860684	Amended	CENTRO SERVICIOS QUINTANA	RD. #111, KM. 11.8	Moca	Gas Station
ROLODEX DE P.R.	2-860028	Closure	ROLODEX DE P.R.	PR RD 110	Moca	Industrial
JOSE G. VELAZQUEZ	2-990016	Amended	Garaje el Empalme	CARR. 112 INT. CARR. 445 KM. 15.0	Moca	Gas Station
PAULINO QUINTANA MUNIZ	2-910296	Amended	QUINTANA SERVICE STATION	RD 125 KM 14.3	Moca	Gas Station
CIA PETROLERA CARIBE INC	2-940138	Amended	Gasolineras Caribe	RD 125 KM 9.0	Moca	Gas Station
PUERTO RICO TELEPHONE CO	2-890003	Closure	CAPA ROCHA REMOTO	RD 111 KM. 2.4 INT.125	Moca	Utilities
SERGIO MEDINA SOTO	2-990029	Amended	CHELOS SERVICE STATION	PR 111 KM. 3.9	Moca	Gas Station
TEXACO PUERTO RICO INC	2-920026	Amended	PORTALATIN QUIYONES S/S #378	RD. 155 KM 35.3	Morovis	Gas Station
COMPANIA DE FOMENTO	2-940175	Closure	T-0210-0-54	RD. 155 KM 49.9	Morovis	Industrial
TEXACO PUERTO RICO INC	2-861545	Amended	Texaco- Barreras S/S ##242	ROAD # 159 KM. 4.0.	Morovis	Gas Station
ADM.SERV.DESARROLLO	2-960004	Closure	ASDA MOROVIS	CARR.155 KM. 14.6	Morovis	State Government
Southwest health corporation	2-980151	New	CENTRO DE SALUD FAMILIAR	AVE. COROZAL ESQ. PATRON	Morovis	State Government
Ovidio Ortiz	2-980089	Amended	Mr. Cash Food Warehouse Inc./Morovis	Carr. 159	Morovis	Gas Station
JORGE L. NIEVES RUIZ	2-940059	Amended	TORRECILLAS Gas Station	RD. 155 Esq 634	Morovis	Gas Station
Jose Rivas Perez	2-960040	Amended	G & A Service Station	Road 619 Km. 0.7	Morovis	Gas Station
PUERTO RICO TELEPHONE CO	2-890125	Closure	MOROVIS C.O.	RD.155 (FRONT OF POLICE STATION)	Morovis	Utilities
Caribbean Petroleum Corporation	2-860349	Amended	GULF S/S #342	RD 617 KM 0.1 Bo Torrecillas	Morovis	Gas Station
SOL PUERTO LIMITED	2-861001	Amended	SHELL S/S #804681	RD. 155, KM. 55.1 Carr Morovis a Vega Baja	Morovis	Gas Station
ENRIQUE ROLON RIVERA	2-861565	Amended	MOROVIS S/S	RD. 155 KM. 48.8	Morovis	Gas Station
MUNICIPIO DE MOROVIS	2-880097	Amended	MUNICIPIO DE MOROVIS	RD 617 KM 0 HM 2	Morovis	Local Government
Angel A. Ojeda	2-910398	Amended	Ojeda Service Station	RD 155 KM 48.3	Morovis	Gas Station
ISRAEL BENITEZ	2-861543	Amended	barahona (ExTexaco Barahona S/S #	ROAD 633 KM. 3.6	Morovis	Gas Station
Sami Abraham	2-970023	Amended	Unibon S/S	Carr.159 Km. 5.7	Morovis	Gas Station
ESSO STANDARD OIL CO PR	2-860170	Amended	ESSO S/S CO-124	Carr. 155 km. 49.3	Morovis	Gas Station
REYES RUIZ	2-900017	Amended	GASOLINERA RIO BLANCO	RD 31 KM 9.4	Naguabo	Gas Station
ESSO STANDARD OIL CO PR	2-861244	Amended	Ex-ESSO S/S 2P-275	RD. 31, KM. 13.2	Naguabo	Gas Station
JOSE L. ALVIRA	2-900003	Amended	Hucares S/S	RD. 3 KM 62.5	Naguabo	Gas Station

Owner Name	AltFacilityID	Notification Description	Facility Name	Street Address	City	Facility Description
ROBERTO RODRIGUEZ LOZADA	2-900013	Amended	DAGUAO S/S	RD. 3 KM. 60.1	Naguabo	Gas Station
SOL PUERTO LIMITED	2-860989	Amended	SHELL S/S #003166	ROAD #31 KM 2.5	Naguabo	Gas Station
Caribbean Petroleum Corporation	2-860294	Amended	GULF S/S #485 antes 085	ROAD 31 Int. 192	Naguabo	Gas Station
SOL PUERTO LIMITED	2-900006	Closure	SUCESION DE LA PAZ	RD #3 KM 68.3	Naguabo	Gas Station
DEPARTAMENTO DE EDUCACION	2-940226	Closure	ESC.FIDELINA MELENDEZ	ANTONIO RIOS ST. #7	Naguabo	State Government
Somayra Hernandez/Aerobic Fitness	2-910114	Amended	Somayra Hernandez (ExServicentro de	Carr. 192 Km. 1.6 Bo. Pampanos	Naguabo	Gas Station
TEXACO PUERTO RICO INC	2-861739	Amended	NAGUABO S/S #961	ROUTE 31 & JUAN R GARZOT ST.	Naguabo	Gas Station
Autoridad de Acueductos y	2-920131	Closure	PLANTA DE LOS FILTROS RIO	RD. 31 KM 9.9	Naguabo	Utilities
PUERTO RICO TELEPHONE CO	2-890070	Closure	PEÑA POBRE RSU	RD #31 KM 8.6	Naguabo	Utilities
REINALDO PACHECO VAZQUEZ	2-861241	Amended	Pacheco S/S	MUNOZ RIVERA 21 CORNER GARZOT	Naguabo	Gas Station
Caribbean Petroleum Corporation	2-860235	Amended	GULF S/S #049	RD 3 KM. 64.5	Naguabo	Gas Station
PUERTO RICO TELEPHONE CO	2-890068	Amended	NAGUABO C.O.	ANTONIO RIOS ST.Esq Goyco	Naguabo	Utilities
ESSO STANDARD OIL CO PR	2-861280	Closure	ESSO S/S 2P-086	RD. 164, KM. 6.2	Naranjito	Gas Station
PUERTO RICO TELEPHONE CO	2-890105	Closure	CEDRO ABAJO REMOTO	RD. 152	Naranjito	Utilities
Zakaria Yacoub	2-861281	Amended	Mega Gas Station Ex Total	RD. 167 KM. 7.9	Naranjito	Gas Station
Total Petroleum Puerto Rico Corp.	2-860642	Amended	TOTAL. #2150	RD. 152, KM. 18.2	Naranjito	Gas Station
TEXACO PUERTO RICO INC	2-861626	Amended	GUADALUPE CINTRON #250	RD. 167 KM. 8.8	Naranjito	Gas Station
SOL PUERTO LIMITED	2-861004	Amended	SHELL S/S #002305	RD. 152 KM. 17.2	Naranjito	Gas Station
GOBIERNO MUNICIPAL DE	2-890158	Amended	MUNICIPIO DE NARANJITO	ACHIOTE WARD	Naranjito	Local Government
TEXACO PUERTO RICO INC	2-880004	Amended	TERESA PARRA CHAVES S/S #397	Carr. 164 KM 4.9	Naranjito	Gas Station
TEXACO PUERTO RICO INC	2-861634	Amended	IRIS RIVERA S/S #398	ROAD 152 KM 18.9	Naranjito	Gas Station
Nelson Rivera Montesino	2-861278	Amended	G.G. Fuel (Antes ESSO S/S 2P-085)	RD. 152, KM. 12.3 Cedro Arriba	Naranjito	Gas Station
Caribbean Petroleum Corporation	2-860162	Amended	GULF S/S #0141	RD. 152 KM 12.3	Naranjito	Gas Station
TEXACO PUERTO RICO INC	2-010011	Amended	TEXACO GUADIANA S/S #386	CARR # 147, KM. 1.0	Naranjito	Gas Station
Caribbean Petroleum Corporation	2-861471	Amended	GULF S/S #315	RD. 152 KM 16.7 Bo Cedro Abajo	Naranjito	Gas Station
PUERTO RICO TELEPHONE CO	2-890100	Closure	GUADIANA	RD. #167	Naranjito	Utilities
TEXACO PUERTO RICO INC	2-980086	Amended	Texaco- Manuel Diaz #400	Carr. 164 Km. 8.4	Naranjito	Gas Station
CONGELADOS CRIOLLOS INC	2-880076	Closure	CONGELADOS CRIOLLOS INC	RD. #152 KM 12.3	Naranjito	Not Listed
TEXACO PUERTO RICO INC	2-861541	Amended	Texaco Abanico S/S #336	ROAD 152 1NT.779 KM.9.9	Naranjito	Gas Station
ISRAEL BENITEZ	2-000024	Amended	Israel Benitez	CARR152 KM 16.7	Naranjito	Gas Station
PUERTO RICO TELEPHONE CO	2-890136	Closure	NARANJITO	CASERIO ST.	Naranjito	Utilities
Gama Group , Inc	2-040007	Amended	PR FUELS	CARR 147 BO GUADIANA	Naranjito	Gas Station
ADM.SERV.DESARROLLO	2-960011	Closure	ASDA NARANJITO	CARR. 152 KM. 12.6	Naranjito	State Government
TEXACO PUERTO RICO INC	2-861599	Amended	Texaco Jose E. Colon Ortiz S/S # 256	ROAD 155 KM. O.5	Orocovis	Gas Station
Autoridad de Energia Electrica	2-940108	Closure	ESTACION MATRULLAS	RD. 564 LAGO MATRULLAS	Orocovis	Utilities
ALBERTO SAEZ	2-861293	Closure	ESSO S/S 2P-113	RD. 155, KM. 27.2	Orocovis	Gas Station
SOL PUERTO LIMITED	2-860994	Amended	SHELL S/S #001244	4 DE JULIO ST.	Orocovis	Gas Station
ESSO STANDARD OIL CO PR	2-861297	Closure	ESSO S/S SC-088	RD. 156, KM. 0.2	Orocovis	Gas Station
SOL PUERTO LIMITED	2-860880	Amended	SHELL S/S #000841	RD # 155, KM 16.1 Bo Bermejales	Orocovis	Gas Station
EDWIN DOMINGUEZ	2-900089	Amended	GARAJE DIVISORIA	149 ST.	Orocovis	Gas Station
AUTORIDAD DE EDIFICIOS	2-020023	Closure	Cuartel de Policia	Calle Juan D. Rivera	Orocovis	State Government
Caribbean Petroleum Corporation	2-860365	Amended	GULF S/S 070	RD 156 & 569	Orocovis	Gas Station
RICO BANANA CO.INC	2-900085	Closure	RICO BANANA CO.INC	RD. #115 KM 28.6	Orocovis	Industrial
Caribbean Petroleum Corporation	2-860391	Amended	GULF S/S #414	RD 155, KM. 31.2 Bo El Gato	Orocovis	Gas Station

Owner Name	AltFacilityID	Notification Description	Facility Name	Street Address	City	Facility Description
EMMANUEL FLORES	2-020013	Amended	ESTACION DE SERVICIO	CARR. 569 KM. 6.3	Orocovis	Gas Station
JAIMIE ROGRIGUEZ OCASIO	2-950073	Amended	SERVICENTRO ALTURITAS	CARR. 157 KM. 7.8	Orocovis	Gas Station
SOL PUERTO LIMITED	2-890181	Closure	ALIMENTO OROCOVIS,INC #31100	STATE ROAD #156, KM 5.9	Orocovis	Other
Sonia I.Ortiz	2-020021	Amended	Estación de Gasolina Independiente	CArr 567 km 1.7 Bo. Barros	Orocovis	Gas Station
PUERTO RICO TELEPHONE CO	2-890140	Closure	REMOTO BAUTA ABAJO	RD.564 KMI.6.7	Orocovis	Utilities
PUERTO RICO TELEPHONE CO	2-890120	Closure	OROCOVIS	RD. 156 KM. 0 HM. 3	Orocovis	Utilities
TEXACO PUERTO RICO INC	2-861881	Amended	Texaco OSVALDO GALIO S/S # 834	Carr. PR. 181 Km. 34.2	Patillas	Gas Station
Marcelo Cruz	2-970028	Amended	Wilmar Service Station, Inc.	Carr. 3 Km. 125.6	Patillas	Gas Station
MUNICIPIO DE PATILLAS	2-891066	Closure	GARAGE MUNICIPAL	MUÑOZ RIVERA ST.	Patillas	Local Government
Bogus Owner	2-910086	Closure	ISLA PETROLEUM CORP L 108	RD 181, KM 125.5	Patillas	Gas Station
PUERTO RICO TELEPHONE CO	2-890041	Closure	PATILLAS REMOTO	RD 3 KM 123.7	Patillas	Utilities
SOL PUERTO LIMITED	2-861051	Amended	SHELL S/S # 001287	RD. 3 KM. 123.9	Patillas	Gas Station
DEPARTAMENTO DE EDUCACION	2-940220	Closure	ESC. MARIA DAVILA SEMIDEY	MUÑOZ RIVERA ST.	Patillas	State Government
Caribbean Petroleum Corporation	2-860348	Amended	GULF #333	RD #3 KM. 121.1	Patillas	Gas Station
JOSE RODRIGUEZ CRESPO	2-860411	Closure	GASOLINA CARIBE	MUÑOZ RIVERA ST. #20	Patillas	Gas Station
TEXACO PUERTO RICO INC	2-861790	Amended	PATILLAS S/S #855	RD. #3 KM. 129.0	Patillas	Gas Station
PUERTO RICO TELEPHONE CO	2-890052	Amended	GUARDARRAYA REMOTO	RD 3 KM 114.9	Patillas	Utilities
TEXACO PUERTO RICO INC	2-861869	Closure	ROBERTO AMARO S/S # 847	RD. #3, KM. 114,	Patillas	Gas Station
HELIODORO MERLE MERLE	2-930003	New	MERLE SERVICE STATION	ST RD #3, KM 116.7& Carr 758	Patillas	Gas Station
Santos Pabón	2-980091	New	Pabón Esso S/S	Carr. 3 Km. 123	Patillas	Gas Station
TEXACO PUERTO RICO INC	2-950057	Amended	ANTONIO FUENTES GONZALEZ # 698	RD. #2 KM 215.2	Peñuelas	Gas Station
Suscecion Arroyo Novoa	2-861348	Amended	Esso Garaje Arroyo & Minimarket	702 MUÑOZ RIVERA ST.	Peñuelas	Gas Station
AUTORIDAD DE EDIFICIOS	2-020004	Closure	Cuartel de la Policia de Lajas	P.O Box 790	Peñuelas	Not Listed
Total Petroleum Puerto Rico Corp.	2-910393	Amended	GPR #1234	RD 385 KM 5.0	Peñuelas	Gas Station
Total Petroleum Puerto Rico Corp.	2-910388	Amended	GPR #1298	RD 132 KM 26.2	Peñuelas	Gas Station
Ricardo R. Hatton Rentas	2-990003	Amended	Miramar S/S 2P-8889	Carr 2 Km 216.3	Peñuelas	Gas Station
Jose Perez	2-880103	Amended	JOSE U.PEREZ #828	RD.132 INT.RD. JAIME L. DREW	Peñuelas	Gas Station
PEERLESS OIL & CHEMICALS INC	2-860074	Closure	PEERLESS OIL & CHEMICALS INC	ROAD 337 KM 1.5	Peñuelas	Industrial
MUNICIPIO DE PENUELAS	2-890182	Amended	MUNICIPIO DE PENUELAS	TRANSPORTATION AND PUBLIC	Peñuelas	Local Government
PUERTO RICO TELEPHONE CO	2-890042	Closure	PEÑUELAS C.O.	MUÑOZ RIVERA ST.	Peñuelas	Utilities
Caribbean Petroleum Corporation	2-860129	Closure	SERVICIOS CARBAREON-5432901	RD. #385 KM. 3.5	Peñuelas	Gas Station
COMMONWEALTH OIL REFINING	2-940152	Closure	CORCO	STATE HIGHWAY 127 KM. 17.3	Peñuelas	Gas Station
DEPARTAMENTO DE EDUCACION	2-940237	Closure	ESC. COMU. LUCAS VALDIVIESO	RD. 2 KM 4	Peñuelas	Other
BURY BROTHERS INC.	2-950018	New	BURY BROTHERS INC.	RD. 385 KM. 3.9	Peñuelas	State Government
ESSO STANDARD OIL CO PR	2-861213	Amended	ESSO S/S CO-404	RD. 132. INT. 385	Peñuelas	Contractor
Moises Velazquez	2-861827	Amended	Santo Domingo S/S	RD. #132, KM. 9.6	Peñuelas	Gas Station
UNION CARBIDE CARIBE INC.	2-861896	Closure	UNION CARBIDE CARIBE INC.	ROAD 127	Peñuelas	Other
PUERTO RICO NATIONAL GUARD	2-940009	Closure	GUARDIA NACIONAL DE PUERTO	ROAD 385	Peñuelas	Federal Military
J.R. INSULATION SALES &	2-940085	Closure	J.R. INSULATION SALES & SERVICES	RD. 385 KM 3.0	Peñuelas	Contractor
Autoridad de Energia Electrica	2-940107	Closure	CENTRAL HIDROELECTRICA GARZAS	RD. 386	Peñuelas	Utilities
TEXACO PUERTO RICO INC	2-861814	Amended	TALLABOA S/S #860	RD. 385 KM. 37.8.	Peñuelas	Gas Station
PUERTO RICO TELEPHONE CO	2-890043	Closure	PENUELAS REMOTO (TALLABOA)	INT. RD.385 Y 127	Peñuelas	Utilities
SOL PUERTO LIMITED	2-861041	Amended	SHELL S/S # 002593	RD. 132, KM. 12.1	Peñuelas	Gas Station
J.R. INSULATION SALES &	2-940086	Closure	J.R. INSULATION SALES & SERVICES	RD. 385 KM 3.2	Peñuelas	Contractor

Owner Name	AltFacilityID	Notification Description	Facility Name	Street Address	City	Facility Description
Patrick Bury-Bury Brothers	2-861396	Amended	Bury Brothers	Carr. 385 KM 4.0	Peñuelas	Industrial
SAN LUCAS HOSPITAL	2-900075	Closure	SAN LUCAS HOSPITAL	GUADALUPE STREET FINAL	Ponce	Other
SOL PUERTO LIMITED	2-860677	Amended	SHELL S/S #804983	MACHUELO WARD #308	Ponce	Gas Station
MUNICIPIO DE PONCE	2-890167	Amended	MUNICIPIO DE PONCE		Ponce	Local Government
ESSO STANDARD OIL CO PR	2-861365	Closure	ESSO S/S	RD. VICTORIA CORNER CEMENTERIO	Ponce	Gas Station
JOSE BATIZ MELENDEZ	2-861787	Amended	TEXACO FERROCARRIL S/S 801	FERROCARRIL ST. CORNER HOSTOS	Ponce	Gas Station
Autoridad de Acueductos y	2-920065	Closure	ESTACION DE BOMBAS LOS CAOPOS	25 ST. INT. 26 ST.	Ponce	Utilities
PUERTO RICO TELEPHONE CO	2-920043	Closure	PONCE ALMACEN	RD. 1 LOT 21 INDUSTRIAL PARK	Ponce	Utilities
ESSO STANDARD OIL CO PR	2-861363	Closure	ESSO S/S I-435	ROAD 10 KM 24.8	Ponce	Gas Station
TEXACO PUERTO RICO INC	2-861800	Amended	MAGUELLES S/S #856	ROAD # 10 KM. 10.4	Ponce	Gas Station
TEXACO PUERTO RICO INC	2-861825	Amended	CONSTANCIA S/S #800	RD. 133, KM. 0.8	Ponce	Gas Station
SOL PUERTO LIMITED	2-861057	Amended	SHELL S/S #000744	RD. #10 Salida hacia Adjuntas	Ponce	Gas Station
SOL PUERTO LIMITED	2-861052	Amended	SHELL S/S #002984	RD. #132 SIDE PONCE MALL	Ponce	Gas Station
AMERICAN PETROLEUM	2-860312	Amended	American Petroleum- Mercedita S/S	RD 1 KM 121.7	Ponce	Gas Station
Caribbean Petroleum Corporation	2-860283	Closure	GULF S/S #067	RD. 132 KM. 22.5	Ponce	Gas Station
TEXACO PUERTO RICO INC	2-861817	Amended	VILLA STREET #845	VILLA ST. #282	Ponce	Gas Station
SOL PUERTO LIMITED	2-861050	Amended	SHELL S/S #000426	BY PASS CORNER MUÑOZ RIVERA	Ponce	Gas Station
Caribbean Petroleum Corporation	2-860377	Closure	GULF S/S #0392	SANTIAGO DE LOS CABALLEROS AVE.	Ponce	Gas Station
JOSE BATIZ MELENDEZ	2-860227	Amended	Americas S/S # 2	VILLA STREET # 164 KM. 5.5	Ponce	Gas Station
ISMAEL MARTIN CLAUSELLS	2-940149	Closure	Academia Alexandra	AURORA ST. #6	Ponce	Industrial
PUERTO RICO TELEPHONE CO	2-890019	Amended	Oficina Central Ponce (Ponce Tops)	Calle Power Esq. SANTA MARIA	Ponce	Utilities
Total Petroleum Puerto Rico Corp.	2-910075	Amended	Total Petroleum #1117	RD 2 KM 69.9	Ponce	Gas Station
ESDRAS VELEZ REYES	2-920120	Amended	ESDRAS SERVICE STATION	RD. 123 KM. 8.6	Ponce	Gas Station
Moises Velazquez	2-900005	Amended	CALLEJO SERVICE STATION	VICTORIA ST. #442	Ponce	Gas Station
Caribbean Petroleum Corporation	2-860211	Amended	GULF S/S #0193	LAS AMERICAS Esq. Dr. Biaggi	Ponce	Gas Station
TEXACO PUERTO RICO INC	2-861886	Closure	NATIONAL PACKING CO.	KM. 135.8, PONCE BEACH	Ponce	Commercial
Caribbean Petroleum Corporation	2-860291	Amended	GULF #0078	RD. 1 KM. 125.7 Marginal	Ponce	Gas Station
Total Petroleum Puerto Rico Corp.	2-910060	Amended	Total Petroleum #1005	FAGOT ST. CORNER CUATRO CALLES	Ponce	Gas Station
ESSO STANDARD OIL CO PR	2-861354	Closure	ESSO S/S 2P-391	ROAD 3 KM 124.55	Ponce	Gas Station
TEXACO PUERTO RICO INC	2-861893	Closure	PONCE CONCRETE PRODUCTS INC.	HOSTOS AVE., CORNER BY PASS	Ponce	Not Listed
Eduardo Ruiz Valentín	2-860208	Amended	All Star GULF S/S #190	Carr 2 INT. Carr 132 Los Pampanos	Ponce	Gas Station
TEXACO PUERTO RICO INC	2-861894	Closure	CARIBE TUNA	MUELLE DE PONCE	Ponce	Commercial
Two J&T Corp	2-860969	Amended	La Ceiba Service Station	#54 COMERCIO ST., CORNER CRUZ	Ponce	Gas Station
PRIME COMPUTER DE P.R., INC.	2-860583	New	PRIME COMPUTER DE P.R., INC.	SABANETAS IND. PARK	Ponce	Not Listed
Unknown	2-861829	Amended	LOPEZ DE VICTORIA, FELIX	RD. #2, KM. 259.1	Ponce	Gas Station
TEXACO PUERTO RICO INC	2-861058	Amended	Texaco Jose Hernandez #866	Calle Villa #237 Esq. Carr a Guayanilla	Ponce	Gas Station
TEXACO PUERTO RICO INC	2-861887	Closure	PRE MEZCLADO DEL SUR, INC.	RD. #1, FRONT OF AIRPORT	Ponce	Not Listed
AUTORIDAD DE EDIFICIOS	2-930068	Closure	CENTRO JUDICIAL DE PONCE	SANTIAGO DE LOS CABALLEROS AVE.	Ponce	State Government
Two J&T Corp	2-861045	Amended	Garaje Juliana	Calle Victoria #165	Ponce	Gas Station
TREBOL MOTORS	2-930038	Closure	TREBOL MOTORS	PONCE BY PASS	Ponce	Auto Dealership
INFOTRON PUERTO RICO, INC.	2-870002	New	INFOTRON PUERTO RICO, INC.	EL TUQUE INDUSTRIAL PARK	Ponce	Not Listed
AMERICAN PETROLEUM	2-860280	Amended	American Petroleum- Victoria S/S	VICTORIA ST. CORNER PRINCIPAL	Ponce	Gas Station
SOL PUERTO LIMITED	2-861047	Closure	SHELL S/S	GUADALUPE ST. #23	Ponce	Gas Station
TEXACO PUERTO RICO INC	2-861873	Closure	MANUEL NAZARIO S/S	RD. #1, KM. 126.7	Ponce	Gas Station

Owner Name	AltFacilityID	Notification Description	Facility Name	Street Address	City	Facility Description
Two J&T Corp	2-861809	Amended	MERCEDITA S/S (Ex Texaco #848_	RD. #1 KM. 122.6	Ponce	Gas Station
Autoridad de Acueductos y	2-920063	Closure	PONCE WWTP	RD. 2 KM. 258.2	Ponce	Utilities
Caribbean Petroleum Corporation	2-860264	Amended	GULF #036	PADRE NOEL ST., CORNER LOS MEROS	Ponce	Gas Station
RAMON RODRIGUEZ	2-861049	Amended	PINO SERVICE STATION	MARINA ST. CORNER JOBOS	Ponce	Gas Station
Caribbean Petroleum Corporation	2-860124	Closure	PEPSI COLA BOTTLING Gulf	SABANETAS WARD	Ponce	Industrial
AUTORIDAD DE EDIFICIOS	2-980014	Closure	Centro Gubernamental de Ponce	Ave. Hostos & Las Americas	Ponce	State Government
SAMUEL HERNANDEZ ORTIZ	2-070005	New	San Ignacio Plaza S/S	Ave. Las Americas Final Bo Canas	Ponce	Not Listed
Puerto de las Americas	2-070010	Amended	Puerto de las Americas	Ave Santiago de los Caballeros Muelle 4,5, 6 Playa de	Ponce	Not Listed
La Rambla Shopping Center	2-990035	Amended	La Rambla Shopping Center	Ave. Tito Castro # 360	Ponce	Commercial
SOL PUERTO LIMITED	2-861033	Closure	DON HESS (EX-LA RAMBLA S/S)	RD. #14 CORNER FAGOT AVE.	Ponce	Not Listed
Unknown	2-860269	Closure	GULF SERVICE STATION #042	RD. #1 EXIT JUANA DIAZ	Ponce	Gas Station
LUIS NOVA BARROS	2-861064	Amended	LUIS S/S	VILLA ST., CORNER MENDEZ VIGO	Ponce	Gas Station
TEXACO PUERTO RICO INC	2-861783	Amended	LAS AMERICAS S/S #807	LAS AMERICAS AVE.	Ponce	Gas Station
TEXACO PUERTO RICO INC	2-861063	Amended	Texaco Jose Hernandez S/S # 865	RD. #132. KM 22.6	Ponce	Gas Station
ESSO STANDARD OIL CO PR	2-861075	Closure	ESSO S/S CO-364	VILLA STREET CORNER CEMENTERIO	Ponce	Gas Station
COND. EL SEÑORIAL	2-860153	Closure	COND. EL SEÑORIAL	SALVO ST. #10	Ponce	Residential
SOL PUERTO LIMITED	2-861043	Amended	SHELL S/S #002399	MIRAMAR AVE. CORNER LAS AMERICAS	Ponce	Gas Station
HOLLYWOOD CLEANERS INC.	2-940151	Closure	HOLLYWOOD CLEANERS	COMERCIO ST. #35	Ponce	Industrial
ESSO STANDARD OIL CO PR	2-861364	Closure	ESSO S/S CO369	FERROCARRIL ST. #11	Ponce	Gas Station
CAFE RICO INC.	2-940150	Closure	CAFE RICO	LAS AMERICAS AVE.	Ponce	Industrial
Caribbean Petroleum Corporation	2-860272	Closure	GULF SERVICE STATION #046	RD. #14 KM. 5.0	Ponce	Gas Station
AMERICAN PETROLEUM	2-940180	Amended	SUIZA DAIRY CO. INC.	RD. 14 KM. 9.9	Ponce	Commercial
TEXACO PUERTO RICO INC	2-861805	Closure	PONCE S/S #817	VILLA ST. CORNER TORRES ST.	Ponce	Gas Station
TEXACO PUERTO RICO INC	2-861786	Amended	EL MONTE S/S # 862	RD. 14 KM. 6.0	Ponce	Gas Station
TEXACO PUERTO RICO INC	2-861796	Amended	JARDINES DEL CARIBE S/S #869	ROAD # 132 KM.23.6	Ponce	Gas Station
TEXACO PUERTO RICO INC	2-861806	Amended	REPARADA S/S # 849	RD. #2. KM. 259.3	Ponce	Gas Station
Caribbean Petroleum Corporation	2-860302	Amended	GULF S/S #098	GLENVIEW SHOPPING CENTER	Ponce	Gas Station
Caribbean Petroleum Corporation	2-860257	Closure	GULF #026	HOSTOS AVE. #34, KM 131	Ponce	Gas Station
SEARS ROEBUCK AND CO	2-910017	Closure	SEARS ROEBUCK AND CO	FERROCARRILL & CONCORDIA STS.	Ponce	Commercial
ESSO STANDARD OIL CO PR	2-861392	Closure	INABON ASPHALT	ROAD 14 KM 9.6	Ponce	Industrial
FRANCISCO DELGADO	2-862011	Closure	TROPICAL CITY INDUSTRIES INC	95 HOSTOS AVE	Ponce	Industrial
GENERAL ELECTRIC RECONST IND	2-860415	Closure	GENERAL ELECTRIC RECONST IND	STREET A	Ponce	Not Listed
BMA-PONCE	2-950041	Closure	BMA-PONCE	ESTRELLA ST. #60	Ponce	Other
Caribbean Petroleum Corporation	2-860202	Amended	GULF S/S #184	ROAD #2 & LOS Pampanos Sector Los Negritos	Ponce	Gas Station
TEXACO PUERTO RICO INC	2-861846	Closure	RUIZ COLON, ELMO	MAYOR CANTERA ST. #132	Ponce	Not Listed
PUERTO RICO TELEPHONE CO	2-890050	Closure	EL TUQUE REMOTO	RD 592 KM 0.9	Ponce	Utilities
ST. REGIS PAPER & BAG	2-860417	Closure	ST. REGIS PAPER & BAG	REPARADA INDUSTRIAL DEVELOPMENT	Ponce	Not Listed
SAN JUAN OIL COMPANY	2-930002	Amended	Servicentro de Panama #5	HOSTOS AVE. #1128	Ponce	Gas Station
FIBRAS CERAMICAS INC	2-862003	Closure	FIBRAS CERAMICAS INC	ROAD #2 KM 257	Ponce	Not Listed
SAMUEL HERNANDEZ ORTIZ	2-861209	Amended	Empresas Samuel Ignacio (ExESSO S/S	URB. SANTA MARIA B-36	Ponce	Gas Station
HOSPITAL DAMA	2-900078	Closure	HOSPITAL DAMAS	PONCE BY PASS-2213	Ponce	Other
DESTILERIA SERRALLES INC	2-950020	Closure	DESTILERIA SERRALLES INC.	AHONORAY ST. #331	Ponce	Industrial
CORPORACION AZUCARERA DE PR	2-861968	Amended	CENTRAL MERCEDITA	SABANETAS WARD	Ponce	Farm
JUAN C. TORRES, INC	2-862018	New	JUAN C. TORRES, INC	BY-PASS AVE. MARGINAL	Ponce	Not Listed

Owner Name	AltFacilityID	Notification Description	Facility Name	Street Address	City	Facility Description
Total Petroleum Puerto Rico Corp.	2-910381	Amended	GPR #1311	RD 2, KM 22.3	Ponce	Gas Station
SOL PUERTO LIMITED	2-860832	Closure	WORTHEN CARIBE INC.	URB. INDUSTRIAL	Ponce	Industrial
SOL PUERTO LIMITED	2-860831	Closure	INDUSTRIAS VASALLOS	URB. INDUSTRIAL	Ponce	Not Listed
FEDERAL AVIATION	2-860103	Closure	PONCE VOR	HWY #1	Ponce	Federal Non-Military
FEDERAL AVIATION	2-860105	Closure	PONCE ATCT	MERCEDITA AIRPORT, HWY #1	Ponce	Federal Non-Military
ESSO STANDARD OIL CO PR	2-861407	Closure	CERVECERIA CORONA	PAMPANOS AVE.	Ponce	Commercial
Caribbean Petroleum Corporation	2-860253	Amended	GULF S/S #474	Muñoz Rivera Final Esq. Bypass	Ponce	Gas Station
TEXACO PUERTO RICO INC	2-870027	Amended	Eduardo Goitia S/S #874	PR #2 KM 223.8 Entrada Ur. Punto Oro	Ponce	Gas Station
HOSPITAL DR PILA	2-910032	New	HOSPITAL DR PILA	LAS AMERICAS AVE.	Ponce	Other
SOL PUERTO LIMITED	2-860076	Closure	READY MIX CONCRETE, INC.	PLANTA #1, SIDE U.P.R.	Ponce	Not Listed
PURINA MILLS INC	2-860037	Amended	NATIONAL PACKING COMP.	PLAYA PONCE	Ponce	Industrial
CIA PETROLERA CARIBE INC	2-910366	Amended	ESTACION CARIBE	COMERCIO & BELGICA STS.	Ponce	Gas Station
ESSO STANDARD OIL CO PR	2-861405	Closure	COORPORACION AZUCARERA	CENTRAL MERCEDITAS	Ponce	Industrial
ESSO STANDARD OIL CO PR	2-861387	Closure	ESSO - Panaderia La Playa Inc.	29 PADRE NOEL AVE.	Ponce	Industrial
TEXACO PUERTO RICO INC	2-861859	Amended	LESLIE FLEMING S/S #816	RD. 14 KM. 3.2	Ponce	Gas Station
PUERTO RICO TELEPHONE CO	2-890049	Closure	COTO LAUREL REMOTO	RD. 14, KM. 7.6	Ponce	Not Listed
Plaza del Caribe, S.E.	2-020034	Amended	Mister Magic Car Wash S/S	Road #2 Km. 227.9	Ponce	Gas Station
US POSTAL SERV.-PONCE MAIN	2-860427	Amended	US POSTAL SERV.-PONCE MAIN	5 PAMPANO ROAD	Ponce	Federal Non-Military
ESSO STANDARD OIL CO PR	2-861219	Amended	ESSO S/S 2P-420	RD. 2, CORNER K ST. CONSTANCIA	Ponce	Gas Station
FIESTA SWEETENERS CORP.	2-880016	Closure	FIESTA SWEETENERS CORP.	P.O. BOX 1710	Ponce	Not Listed
ESSO STANDARD OIL CO PR	2-861207	Amended	ESSO S/S CO-367	GUADALUPE ST. END	Ponce	Gas Station
TEXACO PUERTO RICO INC	2-861885	Closure	DILLING HAM CONST. INTER	REPRESA CERRILLOS	Ponce	Not Listed
Autoridad de Acueductos y	2-861493	Closure	OFICINA DE OPERACIONES	PR 2 KM. 256.2	Ponce	Utilities
Santa Paula Oil	2-860248	Amended	TORAL S/S Santa Paula Oil Ponce Villa	RD. 132, CORNER RD. 10 Calle Villa Esquina Calle A	Ponce	Gas Station
Luis E. Petrovich	2-861218	Amended	BY PASS Service Center (EXESSO S/S	RD. 10, KM. 9.7 Bo Mameyes	Ponce	Gas Station
Caribbean Petroleum Corporation	2-862019	Closure	AUTORIDAD DE TIERRAS	CENTRAL MERCEDITAS	Ponce	Not Listed
INABON READY MIX, INC.	2-860428	Amended	INABON READY MIX, INC.	RD. #14 KM 9.6	Ponce	Industrial
Caribbean Petroleum Corporation	2-860429	Closure	INABON ASPHALT, INC.	ROAD. NO. 14, KM. 9.6	Ponce	Commercial
TEXACO PUERTO RICO INC	2-910043	Amended	TEXACO SAULO COLON #804	HOSTOS AVE. #201	Ponce	Gas Station
TEXACO PUERTO RICO INC	2-861872	Amended	Norman Rodriguez S/S # 831	RD 14 KM 8.8	Ponce	Gas Station
Caribbean Petroleum Corporation	2-860177	Amended	GULF S/S #478	Ave. Los Caobos Frente a Quijote Cash And Carry	Ponce	Gas Station
PUERTO RICAN CEMENT COMP., INC	2-860435	Amended	PUERTO RICAN CEMENT COMP., INC	ROAD 123 KM 8	Ponce	Other
DEPARTAMENTO DE EDUCACION	2-940234	Closure	ESC. ISMAEL MALDONADO	SAN ANTON ST., SAN ANTON WARD	Ponce	State Government
ESSO STANDARD OIL CO PR	2-861208	Amended	ESSO S/S CO-368	URB. MERCEDITA 92	Ponce	Gas Station
PUERTO RICO NATIONAL GUARD	2-940010	Closure	GUARDIA NACIONAL DE PUERTO	ROAD 2 PONCE BY PASS	Ponce	Federal Military
CARIBBEAN CHEYENNE	2-910092	Amended	CARIBBEAN CHEYENNE	HANGAR 1	Ponce	Aircraft Owner
Caribbean Petroleum Corporation	2-860147	Closure	INABON AGGREGATES,INC.-54326900	ROAD 14 KM 9.6	Ponce	Gas Station
TEXACO PUERTO RICO INC	2-910138	Amended	SAMUEL HERNANDEZ S/S 238	RD 10 KM 8.5	Ponce	Gas Station
ESSO STANDARD OIL CO PR	2-861205	Closure	ESSO S/S CO-363	VILLA ST. #224	Ponce	Gas Station
HOSPITAL SAN CRISTOBAL	2-900059	Closure	HOSPITAL SAN CRISTOBAL QUALITY	QUALITY HEALTH SERVICE P.R	Ponce	Other
TEXACO PUERTO RICO INC	2-861890	New	PR. CONCRETE PRODUCTS, INC.	HOSTOS AVE. #170	Ponce	Not Listed
JOSE BATIZ MELENDEZ	2-950063	Amended	AMERICAN S/S	RD. 132 KM. 22.2	Ponce	Gas Station
Caribbean Petroleum Corporation	2-862022	Closure	FUNERARIA LOPEZ MEMORIAL #349	CEMENTERIO CIVIL #20	Ponce	Not Listed
Eduardo Ruiz Valentin	2-861210	Amended	All Star (EXESSO S/S CO-399)	VICTORIA ST. 176CORNER MOLINA	Ponce	Gas Station

Owner Name	AltFacilityID	Notification Description	Facility Name	Street Address	City	Facility Description
LAS PIEDRAS CONSTRUCTION	2-861211	Closure	EX-ESSO S/S # 65400	RD. #503, CORNER 504	Ponce	Gas Station
ESSO STANDARD OIL CO PR	2-861214	Amended	ESSO S/S CO-407	RD. 14 KM. 6.2	Ponce	Gas Station
Caribbean Petroleum Corporation	2-860196	Amended	GULF S/S #0178	HOSTOS AVE. #80	Ponce	Gas Station
Total Petroleum Puerto Rico Corp.	2-910131	Amended	Total Petroleum #1291	RD 1 KM 125.5	Ponce	Gas Station
ESSO STANDARD OIL CO PR	2-861217	Amended	ESSO S/S CO-412	MIRAMAR AVE. CORNER 2 ST. 4TA. EXT. PERLA	Ponce	Gas Station
ESSO STANDARD OIL CO PR	2-861206	Amended	ESSO S/S CO-366	COMERCIO ST. CORNER BELGICA #5	Ponce	Gas Station
MIGUEL CHABRIER	2-861349	Amended	CH Gasolinas	#2 JOBOS ST.	Ponce	Gas Station
COMPANÍA DE FOMENTO	2-980053	Closure	CONTROL SPECIALTIES (T-0439-0-58)	591 Km. 0.7	Ponce	Industrial
ESSO STANDARD OIL CO PR	2-860699	Closure	ESSO-Hertz Rent a Car	Zona Industrial San Rafael	Ponce	Industrial
HANES MENSWEAR DIV. OF SARA	2-860059	Closure	HANES MENSWEAR DIV. OF SARA	HOSTOS AVE. #4	Ponce	Not Listed
Caribbean Petroleum Corporation	2-861408	Closure	COCA COLA BOTTLING CO.	PAMPANOS WARD	Ponce	Industrial
DEPARTAMENTO DE SALUD	2-980146	Closure	HOSP. REGIONAL DR. JOSE N.	CARRETERA ESTATAL #14 KM. 4.0	Ponce	State Government
ESSO STANDARD OIL CO PR	2-861402	Closure	Ponce Equipment & Maintenance	Carr. 10 KM 2.1	Ponce	Industrial
Caribbean Petroleum Corporation	2-861400	Closure	NIRVANA DRY CLEANING	387 VICTORIA ST.	Ponce	Commercial
JOSE BONNIN	2-980113	Closure	BONNIN INVESTMENT CORP	AVE. HOSTOS #45	Ponce	Commercial
COMPANÍA DE FOMENTO	2-990067	Closure	PONCE WEST INDUSTRIAL PARK S-	ST. B. LOT #28 (ST. RD #2 KM. 257.2	Ponce	Industrial
Hospital Oncologico Andres Grillasca	2-990002	Closure	Hospital Oncologico Andres Grillasca	Carr 14 Centro Medico	Ponce	Other
Caribbean Petroleum Corporation	2-960002	Amended	Gulf #600	CARR. 1 INT. CARR.52 Los Caobos Esq Sabanetas	Ponce	Gas Station
Empresas Tito Castro	2-980094	New	Empresas Tito Castro	Carr 14 Km 503	Ponce	Industrial
Empresas Tito Castro	2-980092	New	Cantera Naranjo	Carr 551 km 2.7 Int. Bo. Tijeras	Ponce	Industrial
Ponce Safety Oil Cleaners Corp.	2-980022	New	Ponce Safety Oil Cleaners Corp.	Lote # 35	Ponce	Truck/Transporter
CIA PETROLERA CARIBE INC	2-910365	Amended	Cia. Petrolera Caribe	PADRE NOEL AVE. & LORENZO VISO	Ponce	Gas Station
SOL PUERTO LIMITED	2-010023	Amended	Shell S/S #204300	Carr. 506 Km.0.8 Bo. Coto Laurel	Ponce	Gas Station
TEXACO PUERTO RICO INC	2-870028	Closure	J. S. CONSTRUCTION	URB. INDUSTRIAL REPARADA	Ponce	Contractor
COMPANÍA DE FOMENTO	2-980061	Closure	Steel Welding (s-0009-2-46)	Carr. 132 Km. 23.4	Ponce	Industrial
LEASEWAY OF PUERTO RICO,INC	2-880080	Closure	LEASEWAY OF PUERTO RICO,INC	ROAD #1 KLM 122.5	Ponce	Not Listed
TEXACO PUERTO RICO INC	2-970032	Amended	Texaco Devco Service Station #859	Ave. Contreras Esq. Santiago de Los	Ponce	Gas Station
ESSO STANDARD OIL CO PR	2-861398	Closure	CIA. PONCENA TRANSPORTE	69 HOSTOS AVE.	Ponce	Not Listed
LIQUILUX GAS CORP.	2-880083	Closure	LIQUILUX GAS CORPORATION	P.O. BOX 189	Ponce	Not Listed
ESSO STANDARD OIL CO PR	2-861397	Closure	SOL DE BORINQUEN	139 VILLA ST.	Ponce	Industrial
ESSO STANDARD OIL CO PR	2-861412	Closure	HOTEL MELIA	CRISTINA 2 ST.	Ponce	Industrial
KMART CORP.	2-860054	Closure	KMART 4492	PONCE MALL PLAZA	Ponce	Commercial
SOL PUERTO LIMITED	2-000021	Closure	SHELL S/S	CALLE VICTORIA #236	Ponce	Commercial
TEXACO PUERTO RICO INC	2-860664	Amended	Texaco Jose Hernandez #868	GUADALUPE ST., CORNER SALUD	Ponce	Gas Station
ESSO STANDARD OIL CO PR	2-861394	Closure	INABON AGREGATES	ROAD 14 KM 9.6	Ponce	Gas Station
ESSO STANDARD OIL CO PR	2-861411	Closure	PONCE INTERCONTINENTAL HOTEL	E. VIGIA WARD	Ponce	Industrial
Classic Fashions Inc.	2-970029	Closure	Classic Fashions Inc.	Carr. 2 Km. 257.5	Ponce	Industrial
POLICIA DE PUERTO RICO	2-910340	New	HANGAR HELICOPTEROS POLICIA	AEROPUERTO MERCEDITA	Ponce	State Government
UNIGAS INC.	2-890189	Closure	UNIGAS INC.	ROAD # 2 KM 26.8	Ponce	Commercial
ESSO STANDARD OIL CO PR	2-861393	Closure	INABON READY MIX	ROAD 14 KM 9.6	Ponce	Industrial
ESSO STANDARD OIL CO PR	2-861386	Closure	ESSO- Transportistas Independientes	Carr. 10	Ponce	Industrial
SOL PUERTO LIMITED	2-910277	Amended	SHELL S/S #804096	MAYOR CANTERA CORNER ACUEDUCTO	Ponce	Gas Station
ESSO STANDARD OIL CO PR	2-910346	Amended	ESSO S/S 2P-365	Carr. # 2 km. 222.2 El Tuque	Ponce	Gas Station
ESSO STANDARD OIL CO PR	2-861385	Closure	ESSO-Puerto Rican Cement- CEMEX	RD.123 KM 8.0	Ponce	Industrial

Owner Name	AirFacilityID	Notification Description	Facility Name	Street Address	City	Facility Description
RENE VELEZ REYES	2-860663	Amended	Coto Laurel S/S	RD. #14, KM. 8.1	Ponce	Gas Station
Ponce Dairy	2-980066	Closure	Ponce Dairy	# 1 & Boulevard Miguel A. Pou	Ponce	Industrial
AIRECO INDUSTRIAL	2-860013	Amended	AIRECO INDUSTRIAL CONTRACTORS	B-24 EL TUQUE IND. PARK	Ponce	Contractor
Caribbean Petroleum Corporation	2-960001	Amended	Gulf #468	RD. 14 KM. 3.5	Ponce	Gas Station
Rafa's Cash & Carry Inc.	2-990004	Closure	Rafa's Cash & Carry Inc.	Centro Distribucion Almacen # 1	Ponce	Commercial
COCA COLA BOTTLING CO. OF P.R.	2-860007	Closure	COCA-COLA BOTTLING CO. OF P.R.	ROAD #2	Ponce	Industrial
Administracion Servicios Generales	2-860077	Amended	Area Transporte- Ponce	EL TUQUE INDUSTRIAL PARK	Ponce	State Government
LIQUILUX GAS CORP.	2-880089	New	HOLIDAY INN DE PONCE	HWY #2, EL TUQUE	Ponce	Not Listed
AUTORIDAD DE LOS PUERTOS	2-860089	Amended	MERCEDITA AIRPORT	ROAD NO. 1 & RD. 506	Ponce	State Government
Roberto Gautier Ramirez	2-920086	Amended	Guaguas Maguelles	Maguelles Ward	Ponce	Truck/Transporter
Fernando Soto	2-910384	Amended	Raceway S/S	Ave. Hostos # 967	Ponce	Gas Station
SOL PUERTO LIMITED	2-860676	Amended	SHELL S/S #804304	RD. 1, KM. 121.5 Bo Calzada Sector Mercedita	Ponce	Gas Station
SOL PUERTO LIMITED	2-910278	Amended	SHELL S/S #805068	RD 2, Ponce By Pass	Ponce	Gas Station
ESSO STANDARD OIL CO PR	2-861389	Closure	RAMON BONILLA	133 CLAUSELL WARD	Ponce	Industrial
ESSO STANDARD OIL CO PR	2-861406	Closure	GOLDEN INDUSTRIAL LAUNDRY	A-N 22TH ST. TEBARES	Ponce	Industrial
Roque Schmidt	2-860671	Amended	R. S. Sabanetas S/S	RD 1 KM 124. 4	Ponce	Gas Station
Autoridad de Energia Electrica	2-860752	Amended	TALLER DE MECANICA AUTOMOTRIZ	Ave. Hostos # 37	Ponce	Utilities
CIA PETROLERA CARIBE INC	2-910311	Closure	CARIBE STATION	RD 10 KM 15.2	Ponce	Gas Station
SOL PUERTO LIMITED	2-010025	Amended	Shell 204302 Rafael Medina S/S	Carr. 2 Km. 102.1	Quebradillas	Gas Station
ADALBERTO CORDERO	2-860734	Amended	CORDERO S/S	SAN JUSTO ST. #175	Quebradillas	Gas Station
Hector Ruben Rodriguez	2-920083	Amended	Garage Rubén	Calle Linares #84	Quebradillas	Utilities
PUERTO RICO TELEPHONE CO	2-890144	Closure	SAN ANTONIO	RD.113.KM.17.5 INT.478	Quebradillas	Utilities
Autoridad de Energia Electrica	2-860760	Closure	TALLER DE MECANICA AUTOMOTRIZ	88 SOCORRO ST.	Quebradillas	Utilities
GLAMOURETTE FASHION MILLS	2-860146	Amended	Glamourette Fash.Mills 5445400	RD. 113 KM 10.9	Quebradillas	Commercial
TEXACO PUERTO RICO INC	2-861589	Amended	Texaco- Javier Espinosa # 573	ROAD # 2 KM. 98.0	Quebradillas	Gas Station
Caribbean Petroleum Corporation	2-860343	Closure	GULF S/S #324	RD #481 km 48.3	Quebradillas	Gas Station
Caribbean Petroleum Corporation	2-860367	Amended	GULF SERVICE STATION 378	RD. 483, KM. 2.4	Quebradillas	Gas Station
JAVIER ESPINOSA	2-940077	New	JAVIER ESPINOSA	RD. #2 KM 98.5	Quebradillas	Gas Station
Caribbean Petroleum Corporation	2-860223	Amended	GULF S/S #435	RD. 2 KM. 99.1	Quebradillas	Gas Station
Fernando Amador	2-910103	Amended	GASOLINAS AMADOR	RD 2 KM 98.9	Quebradillas	Gas Station
Caribbean Petroleum Corporation	2-860848	Amended	GULF S/S # 303	RD. # 2 KM. 97.0	Quebradillas	Gas Station
TEXACO PUERTO RICO INC	2-861571	Amended	Texaco Quebradillas S/S #550	P.R. 2 KM. 99.1	Quebradillas	Gas Station
AGUSTIN PEREZ RODRIGUEZ	2-861317	Amended	APR Quebradillas (EX ESSO S/S 2P-	RD. 2 KM. 97.4 Bo Cocos	Quebradillas	Gas Station
Lemuel Gonzalez Velez	2-980111	Amended	Texoil	Carr. 113 km. 11.6	Quebradillas	Gas Station
TEXACO PUERTO RICO INC	2-861835	Amended	HUMBERTO RAMIREZ S/S #624	RD #115, KM 13.0	Rincon	Gas Station
Autoridad de Energia Electrica	2-990040	Closure	ANTIGUA PLANTA NUCLEAR (BONUS)	CARR. 4413	Rincon	Utilities
ANDRES RUIZ ARIZMENDI	2-910110	Amended	RUIZ ARIZMENDI S/S	RD 115 KM 11.2	Rincon	Gas Station
SOL PUERTO LIMITED	2-910259	Amended	SHELL S/S # 0003980	RD 413 KM 4.7	Rincon	Gas Station
Francisco Lorenzo	2-920110	Amended	GARAJE TEXXAS	RD. 115 KM. 13 HM. 05	Rincon	Gas Station
PUERTO RICO TELEPHONE CO	2-890061	Amended	RINCON C.O.	RD 115 KM 14.0	Rincon	Utilities
TEXACO PUERTO RICO INC	2-861863	Amended	MARICELYS RUIZ #649	RD. 115, KM. 9.1	Rincon	Gas Station
Berfito Ramos	2-940046	Amended	Ramos S/S	RD. 115 KM 15.6	Rincon	Gas Station
Southwest health corporation	2-980139	Closure	Centro de Salud Familiar-Rincon	Calle Muñoz Rivera #28	Rincon	Other
USDA FOREST SERVICE	2-920052	Closure	CARIBBEAN NATIONAL FOREST	CARR. 191 KM 4.4	Rio Grande	Federal Non-Military

Owner Name	AltFacilityID	Notification Description	Facility Name	Street Address	City	Facility Description
Total Petroleum Puerto Rico Corp.	2-910064	Amended	TOTAL #3006	CARR 3, KM 31.3	Rio Grande	Gas Station
Autoridad de Acueductos y	2-980025	Closure	Planta Aguas Servidas Colinas del	Carr. 191 km. 2.1	Rio Grande	State Government
FEDERAL AVIATION	2-860100	Closure	FEDERAL AVIATION ADMINISTRATION	F.R.10 EL YUNQUE	Rio Grande	Federal Non-Military
ROPA SULTANA # 3	2-860094	Closure	ROPA SULTANA # 3	CARR. 3 KM. 23.7	Rio Grande	Industrial
Unknown	2-860822	Amended	EUGENIO SOSA DIAZ	CIENAGA WARD	Rio Grande	Industrial
AT&T	2-860027	Closure	AT AND T DE PR, EL YUNQUE	RDS. #191 & ACCESS	Rio Grande	Industrial
RM APARTMENTS CORP CLUB RIO	2-860075	Closure	RM APARTMENTS CORP CLUB RIO	PALMER	Rio Grande	Residential
Autoridad de Acueductos y	2-940201	Closure	PLANTA DE LOS FILTROS EL YUNQUE	CARR. 3 KM 25.4 INT. 955 KM 0.3	Rio Grande	Utilities
ESSO STANDARD OIL CO PR	2-861256	Amended	ESSO S/S SC-196	Calle Pimentel #18 Sector Las Flores	Rio Grande	Gas Station
DEPARTAMENTO DE EDUCACION	2-940146	Closure	ESCUELA PEDRO FALU	CARR. 187	Rio Grande	State Government
TEXACO PUERTO RICO INC	2-861688	Closure	ROSAS BLOCK CENTER CORP.	CARR. #3 KM. 21.0	Rio Grande	Contractor
SOL PUERTO LIMITED	2-861018	Amended	SHELL S/S #001384	CARR. 3, KM. 26.2	Rio Grande	Gas Station
ESSO STANDARD OIL CO PR	2-861108	Closure	ESSO SERVICE STATION 70191(Z.21)	SAN ANTONIO ST.	Rio Grande	Gas Station
PUERTO RICO TELEPHONE CO	2-890095	Closure	RIO GRANDE C.O.	CALLE PIMENTEL # 47	Rio Grande	Utilities
ESSO STANDARD OIL CO PR	2-861261	Closure	ESSO S/S I-195	CALLE MUNICIPAL 9	Rio Grande	Gas Station
YAMIL ABDEL RAHMAN	2-861705	Amended	Eureka Gas Station # 4	65TH INFANTRY AVE KM 25.5	Rio Grande	Gas Station
COSMAIR CARIBE, INC.	2-861977	Closure	COSMAIR CARIBE, INC.	CARR. #3 KM. 23.7	Rio Grande	Not Listed
YAMIL ABDEL RAHMAN	2-861708	Amended	Eureka #2 Gas Station S/S	210 PIMENTEL ST.	Rio Grande	Gas Station
PUERTO RICO TELEPHONE CO	2-890114	Closure	Palmer RSU	CARR. 955 km 4.4	Rio Grande	Utilities
SOL PUERTO LIMITED	2-910175	Amended	SHELL S/S #003816	CARR 3 KM 23.5	Rio Grande	Gas Station
SOL PUERTO LIMITED	2-930067	Amended	SHELL S/S #004017	RD. 3 KM 28.2	Rio Grande	Gas Station
TEXACO PUERTO RICO INC	2-861707	Closure	RIO GRANDE SERVICE STATION	24 PIMENTEL ST.	Rio Grande	Gas Station
SOL PUERTO LIMITED	2-860988	Amended	SHELL S/S #002429	RD. #3 KM 23.7	Rio Grande	Gas Station
PAN CARIBBEAN BROADCASTING	2-950019	Closure	EL ZARZAL CORRECTION CENTER	STATE ROAD 966 KM. 3.4 BARRIO ZA	Rio Grande	State Government
SOL PUERTO LIMITED	2-861017	Amended	SHELL S/S #001759	CARR.3, KM. 29.7	Rio Grande	Gas Station
VINELAND CHEMICAL COMP. P.R.,	2-860434	New	VINELAND CHEMICAL COMP. P.R., IN	STATE ROAD 968 KM 0.8	Rio Grande	Not Listed
YAMIL ABDEL RAHMAN	2-910044	Amended	EL YUNQUE GAS STATION	CALLE PRINCIPAL # 73	Rio Grande	Gas Station
PUERTO RICO TELEPHONE CO	2-890096	Closure	EUREKA GAS STATION	Rd.191 km 13.1	Rio Grande	Utilities
Nehemias Pabellón Santos	2-870001	Amended	Servicentro Pabellón	KM. 4.5, CARR. 956	Rio Grande	Gas Station
ESSO STANDARD OIL CO PR	2-861109	Amended	ESSO S/S CO-197	Carr. # 3 km. 27.8 Mercado Original	Rio Grande	Gas Station
ANTONIO TORRES MONTES	2-020007	Amended	EL VERDE SERVICE STATION	CARR. 3 KM. 25.5	Rio Grande	Gas Station
ADM.SERV.DESARROLLO	2-960005	Amended	ASDA RIO GRANDE	CARR.3INT. CARR. 958 KM. 1.0	Rio Grande	State Government
TREN URBANO	2-980136	Closure	FEDERAL INDUSTRIES	CARR. #1 KM.13.4 SECTOR EL CINCO	Rio Piedras	Not Listed
SOL PUERTO LIMITED	2-990013	Amended	Shell S/S Los Paseos #4090	Ave. Las Cumbres PR-199	Rio Piedras	Gas Station
Total Petroleum Puerto Rico Corp.	2-970018	Amended	Total Petroleum. #3153	Camino Los Romeros	Rio Piedras	Gas Station
La Esquina Famosa	2-960039	Closure	La Esquina Famosa	El Señorial Mall	Rio Piedras	Not Listed
PUERTO RICO TELEPHONE CO	2-980050	Amended	La Electronica Remoto	Calle Detroit 2 Urb Belisa	Rio Piedras	Utilities
Triple-S Inc.	2-960035	Closure	Triple-S Inc.	B Street Constitution Industrial Park	Rio Piedras	Other
J.F. MARTINEZ & CIA., INC	2-010006	Closure	J.F. Martinez & Co., Inc.	Calle Las Brisas #8	Rio Piedras	Commercial
Total Petroleum Puerto Rico Corp.	2-910101	Amended	TOTAL #1302	RD 2, KM 215.4	Sabana Grande	Gas Station
LUIS NAZARIO RIVERA	2-000017	Closure	Luis Nazario #3290	Carr. 102	Sabana Grande	Gas Station
LOCTITE PUERTO RICO, INC.	2-860031	Closure	LOCTITE PUERTO RICO, INC.	QULICHINI AVENUE #9	Sabana Grande	Industrial
MUNICIPIO DE SABANA GRANDE	2-860408	Amended	CONSERVATION DEPARTMENT	DECEMBER 5 AVENUE	Sabana Grande	Local Government
TEXACO PUERTO RICO INC	2-950049	Amended	Midway S/S	EXIT RD. #2, RAMAL 117	Sabana Grande	Gas Station

Owner Name	AltFacilityID	Notification Description	Facility Name	Street Address	City	Facility Description
SOL PUERTO LIMITED	2-861046	Amended	SHELL S/S #001740	G. MARTINEZ #2	Sabana Grande	Gas Station
TEXACO PUERTO RICO INC	2-861867	Amended	HILARIO AYALA S/S #622	FRANCISCO QUIÑONES ST.	Sabana Grande	Gas Station
TEXACO PUERTO RICO INC	2-861853	Closure	VEGA MARTINEZ, ROBUSTINO	FELIX ST. #110, #24	Sabana Grande	Not Listed
KENDALL MCGAW LABS. P.R., INC.	2-860029	Closure	MCGAW LABS. P.R., INC.	ROUTE #2 KM 215.7	Sabana Grande	Industrial
TEXACO PUERTO RICO INC	2-970001	Amended	Texaco Edwin Sepulveda S/S 623	Road 368 Km. 0.8	Sabana Grande	Gas Station
PUERTO RICO TELEPHONE CO	2-890066	Closure	SUSUA REMOTO	RD.#367 KM 3.1	Sabana Grande	Utilities
ESSO STANDARD OIL CO PR	2-861203	Amended	ESSO S/S CO-403	RD. 121 KM. 216.6	Sabana Grande	Gas Station
PUERTO RICO TELEPHONE CO	2-890062	Amended	SABANA GRANDE C.O.	Calle 65 INFANTRY ESQ DR TIO	Sabana Grande	Utilities
ESSO STANDARD OIL CO PR	2-861199	Amended	ESSO S/S CO-370	65 Inf. # 7 Carr. 121	Sabana Grande	Gas Station
SOL PUERTO LIMITED	2-860662	Amended	SHELL S/S #804100	RD. 121 KM 214.8	Sabana Grande	Gas Station
Total Petroleum Puerto Rico Corp.	2-910097	Amended	Total Petroleum# 3290	RD. 102 KM 222.4	Sabana Grande	Gas Station
Total Petroleum Puerto Rico Corp.	2-910122	Amended	TOTAL #2229	RD 121 KM 222.4	Sabana Grande	Gas Station
U.S. NAVY	2-010024	Amended	U.S. NAVY	NAVAL SECURITY GROUP BLDG #3	Sabana Seca	Federal Military
MARINA DE SALINA, INC	2-910096	Amended	Marina de Salinas Inc.	CHAPIN ST. G-8, PLAYA WARD	Salinas	Other
Total Petroleum Puerto Rico Corp.	2-910089	Closure	GPR #5398	UNION ST. #41	Salinas	Gas Station
Caribbean Petroleum Corporation	2-860290	Amended	GULF #077	RD. 1 KM. 9.1	Salinas	Gas Station
TEXACO PUERTO RICO INC	2-861810	Amended	SALINAS S/S 825	UNION ST. CORNER DEGETAU	Salinas	Gas Station
PUERTO RICO TELEPHONE CO	2-890034	Closure	LAPAS REMOTO	RD.1 KM 79.8	Salinas	Utilities
PUERTO RICO TELEPHONE CO	2-890045	Closure	AGUIRRE C.O.	RD. #3, KM. 116.7	Salinas	Utilities
SAN JUAN OIL COMPANY	2-930063	Amended	SERVICENTRO DE PANAMA 3	RD. 1 KM. 81.2	Salinas	Gas Station
PUERTO RICO NATIONAL GUARD	2-861929	Amended	Campamento Santiago	Guardia Nacional de P.R.	Salinas	Federal Military
PUERTO RICO NATIONAL GUARD	2-940005	Closure	GUARDIA NACIONAL DE PUERTO	CAMPAMENTO SANTIAGO	Salinas	Petroleum
José Zayas Soto	2-861368	Amended	EX ESSO S/S 2P-451	RD. 3 PUEBLO	Salinas	Gas Station
PUERTO RICO TELEPHONE CO	2-890022	Closure	SALINAS C.O	SANTIAGO R PALMER ST.	Salinas	Utilities
SOL PUERTO LIMITED	2-861062	Amended	SHEL S/S # 001260	RD. #1, KM. 89.4	Salinas	Gas Station
Luis Martínez	2-861870	Amended	LUIS MARTINEZ (Relacion Total 2162)	RD 1, KM. 87.3	Salinas	Gas Station
AUTORIDAD DE CARRETERAS	2-980042	Closure	Salinas Ramp Toll Plaza	PR-52	Salinas	State Government
CLEAR AMBIENT SERVICES CO.	2-940033	Closure	CLEAR AMBIENT SERVICES CO.	RD #1, KM 24.7	Salinas	Truck/Transporter
PUERTO RICO NATIONAL GUARD	2-920128	Amended	GUARDIA NACIONAL DE P R SALINAS-	RD 1 km 88.5 Int Carr 154	Salinas	Federal Military
AUTORIDAD DE CARRETERAS	2-980101	Closure	Salinas Ramp Toll Plaza	Carr. 52	Salinas	Other
MUNICIPIO DE SALINAS	2-890160	Amended	Municipio de Salinas	SALINAS Calle Virtu Final	Salinas	Local Government
AGUSTIN PEREZ RODRIGUEZ	2-860686	Amended	RIO JUEYES S/S	RD. 1 KM. 92.0	Salinas	Gas Station
ANTONIO DE JESUS	2-010002	Amended	Gel S/S	Carr. 3 KM. 153.2	Salinas	Commercial
DESESTANERIA GOLDSCHMIDT	2-910313	New	DESESTANERIA GOLDSCHMIDT	PR 3, KM 156.4	Salinas	Industrial
CORPORACION AZUCARERA DE PR	2-860067	Amended	CENTRAL AGUIRRE	RD. #705, AGUIRRE	Salinas	State Government
U.S.NAVAL COMPUTER AND	2-861517	Closure	NRRF SALINAS PR	CAMP SANTIAGO BLDG. 601	Salinas	Federal Military
TEXACO PUERTO RICO INC	2-000035	Amended	Salinas Speedway S/S 826	Carr#3 km. 155.2	Salinas	Gas Station
Autoridad de Energia Electrica	2-860768	Closure	PLANTA TERMoeLECTRICA AGUIRRE	AGUIRRE	Salinas	Utilities
TEXACO PUERTO RICO INC	2-861784	Amended	COQUI S/S #846	RD. #3 KM. 151.2	Salinas	Gas Station
PUERTO RICO NATIONAL GUARD	2-040005	New	Camp Santiago Troop Store	BI 20 Camp Santiago	Salinas	Federal Military
AUTORIDAD DE CARRETERAS	2-980043	Closure	Salinas Toll Plaza	PR-52	Salinas	State Government
AUTORIDAD DE CARRETERAS	2-980098	Closure	Salinas Maintenance Office Toll Plaza	Carr.52	Salinas	State Government
Eduardo Ruiz Valentín	2-860337	Amended	All Star	Carr 347 KM. 2.4	San German	Gas Station
Total Petroleum Puerto Rico Corp.	2-910123	Amended	Total #2308	LUNA ST. #101	San German	Gas Station

Owner Name	AltFacilityID	Notification Description	Facility Name	Street Address	City	Facility Description
Southwest health corporation	2-900064	Closure	HOSPITAL CENTRO DE SALUD SAN	JAVILLA STREET	San German	Other
JOSE E. FERRER ROMAN	2-910144	Amended	JOSE E. FERRER ROMAN- EST.2253	RD 102 KM 0.2	San German	Gas Station
FILIBERTO MARTINEZ RAMOS	2-860926	Amended	CHIN SHELL SERVICE STATION 00274	RD 102 KM 26.4	San German	Gas Station
CIA PETROLERA CARIBE INC	2-860739	Amended	Gasolineras CARIBE	RD #2 KM 171.6	San German	Gas Station
Arturo Alvarez	2-910108	Amended	Estacion #3310	LUNA ST. #15	San German	Gas Station
TEXACO PUERTO RICO INC	2-861857	Amended	MAYZIE GARCES # 613	LUNA ST. #123	San German	Gas Station
PUERTO RICO TELEPHONE CO	2-890063	Amended	SAN GERMAN C.O.	ESPERANZA ST. #1	San German	Utilities
PUERTO RICO TELEPHONE CO	2-890064	Closure	SAN GERMAN CELULAR (LA TEA)	RD 102 RAMAL 118 LA TEA	San German	Utilities
Autoridad de Energia Electrica	2-860754	Amended	TALLER DE MECANICA AUTOMOTRIZ	Carr. # 362 km. 0.0	San German	Utilities
COOPERVISION	2-860116	Closure	COOPERVISION PHARMACEUTICALS	STATE ROAD 362 KM. 9	San German	Industrial
HOSPITAL DE LA CONCEPCION	2-880075	Closure	HOSPITAL DE LA CONCEPCION	LUNA ST. # 41	San German	Other
JOSE A.LUGO RODRIGUEZ	2-900036	New	PANADERIA CARMEN	LUNA ST.# 143	San German	Not Listed
Edificio San Vicente de paul	2-020036	Amended	Edificio San Vicente de Paul	Carr # 2 km 173.4	San German	Other
HOSPITAL DE LA CONCEPCION	2-020037	New	Hospital de la Concepcion	Carr # 2 km 173.4	San German	Other
Hector M. Lorenzo	2-980090	Amended	Garaje Texxas	Carr. 2 Km. 170.9	San German	Gas Station
COMPANIA DE FOMENTO	2-890032	Closure	DIGITAL (S-0373-0-56)	Calle A Parque Industrial Ernesto Quiñones	San German	Industrial
PUERTO RICO TELEPHONE CO	2-890009	Amended	HOCONUCO REMOTO	RD. 119 KM 4. 3	San German	Utilities
AUTORIDAD DE EDIFICIOS	2-020002	Closure	Cuartel de la Policia San German	Avenida Angel Castro Perez	San German	State Government
TEXACO PUERTO RICO INC	2-861854	Amended	EFRAIN SAMBOLIN S/S #638	LUNA ST. #8	San German	Gas Station
DIGITAL EQUIPMENT CORP.	2-860407	Closure	DIGITAL EQUIPMENT CORP.	RD 362 KM 1.0	San German	Industrial
DEPARTAMENTO DE EDUCACION	2-940230	Closure	ESC.LOLA RODRIGUEZ DE TIO	DR. VEVE AVE.	San German	State Government
TEXACO PUERTO RICO INC	2-861807	Amended	SAN GERMAN S/S #651	RD. 102, KM. 33.6	San German	Gas Station
TEXACO PUERTO RICO INC	2-861868	Amended	EDDIE RAMIREZ S/S #691	RD. #119, KM. 40.0	San German	Gas Station
Total Petroleum Puerto Rico Corp.	2-910100	Amended	Total #2293	RD 318 KM 1.9	San German	Gas Station
Victor Torres Perez	2-861204	Amended	Victory Midway S/S	RD. 2 KM. 177.2 Bo Guama	San German	Gas Station
SOL PUERTO LIMITED	2-860922	Amended	SHELL S/S #001058	JAVILLA ST. #12	San German	Gas Station
Carlos I. Rodriguez Martinez	2-861839	Amended	garaje IBO Inc (Ex #627)	RD 102 KM 36.6	San German	Gas Station
ESSO STANDARD OIL CO PR	2-861200	Amended	ESSO S/S CO-371	LUNA ST. #22	San German	Gas Station
UNIVERSIDAD INTERAMERICANA	2-940139	Closure	UNIVERSIDAD INTERAMERICANA DE	Calle Luna	San German	Other
SUPERMERCADO LOS PRIMOS INC.	2-900083	New	SUPERMERCADO LOS PRIMOS INC.	JAVILLA ST. #33	San German	Commercial
ESSO STANDARD OIL CO PR	2-861201	Amended	ESSO S/S CO-372	RD. 119, KM. 3	San German	Gas Station
Autoridad de Acueductos y	2-920064	Closure	PLANTA ALCANTARILLADO VIEJA SAN	RD. 360 KM. 1.4	San German	Utilities
Eduardo Ruiz Valentin	2-950075	Amended	All Star (Antes GOMERA DEL OESTE)	CARR. 114 KM. 13.5	San German	Gas Station
Caribbean Petroleum Corporation	2-860201	Closure	GULF S/S #183	ROAD #122	San German	Gas Station
AUTORIDAD DE CARRETERAS	2-930071	Amended	AUTORIDAD CARRETERAS	ESPERANZA ST. #1	San German	Gas Station
MUNICIPIO DE SAN GERMAN	2-940186	Amended	MUNICIPIO DE SAN GERMAN OBRAS	RD. 362 KM. 3.0	San German	State Government
WALLACE INTERNATIONAL OF PR	2-861986	Closure	WALLACE INTERNATIONAL OF PR INC	B STREET	San German	Not Listed
Total Petroleum Puerto Rico Corp.	2-910057	Amended	Total Petroleum #1116	RD.# 2 KM 174.3	San German	Gas Station
Caribbean Petroleum Corporation	2-860277	Amended	GULF S/S #056	Ave. A. Castro Carr. 122 Int. 362	San German	Gas Station
OFICINA DEL GOBERNADOR-	2-940123	Closure	OFICINA DEL GOBERNADOR-	La Fortaleza	San Juan	State Government
CIA PETROLERA CARIBE INC	2-970002	Amended	Truck Stop Caribe	Ave. C Zona Portuaria	San Juan	Gas Station
AUTORIDAD DE CARRETERAS	2-030016	Closure	Boulevard Baldorioty de Castro	Carr 26	San Juan	Other
Isabelo Molina	2-020027	Closure	Federación de Alcaldes	Ave. Ponce de León # 309	San Juan	Commercial
US ARMY CORPS OF ENGINEERS	2-970017	Closure	San Cristobal	Old San Juan	San Juan	Federal Non-Military

Owner Name	AltFacilityID	Notification Description	Facility Name	Street Address	City	Facility Description
SOL PUERTO LIMITED	2-860807	Closure	P.H. INTERNATIONAL	EL KONVENTO HOTEL	San Juan	Other
EER ISUZU DE P.R., INC.	2-990060	Closure	EER ISUZU DE P.R., INC.	AVE. KENNEDY KM. 3.9	San Juan	Auto Dealership
SAN JUAN BAY MARINA	2-960030	New	SAN JUAN BAY MARINA	PDA. 10 1/2 AVE.FERNANDEZ JUNCOS	San Juan	Commercial
Autoridad de Vivienda Publica de P.R.	2-000039	Closure	Residencial Las Acacias	Ave. Fernández Juncos Esq. Matias Ledesma	San Juan	Other
CLUB NAUTICO DE SAN JUAN	2-910295	Amended	CLUB NAUTICO DE SAN JUAN	FERNANDEZ JUNCOS AVE. STOP 9 1/2	San Juan	Other
SOL PUERTO LIMITED	2-860774	Closure	ABARCA WAREHOUSE CORP.	MIRAMAR	San Juan	Not Listed
DEPT. OF HEALTH AND HUMAN	2-010016	Closure	FOOD & DRUG ADMINISTRATION	AVE. FERNANDEZ JUNCOS #466	San Juan	Federal Non-Military
Corporacion de Desarrollo Hotelero de	2-980035	Closure	Centro de Convenciones de San Juan	Ave. Ashford Condado	San Juan	Other
PUERTO RICO NATIONAL GUARD	2-960019	Closure	PR NATIONAL GUARD	AVE.FERNANDEZ JUNCOS STOP 22	San Juan	Federal Military
ESSO STANDARD OIL CO PR	2-861420	Closure	ANTILLES SHIPPING	PORT #8, FERNANDEZ JUNCOS AVE.	San Juan	Commercial
TRAILER MARINE TRANSPORT	2-880066	Closure	TRAILER MARINE TRANSPORT	ISLA GRANDE TERMINAL	San Juan	Other
ESSO STANDARD OIL CO PR	2-861422	Closure	UNIVERSAL AVIATION	ISLA GRANDE	San Juan	Not Listed
PUERTO RICO TELEPHONE CO	2-890092	Amended	Remoto Viejo San Juan	COVADONGA ST.	San Juan	Utilities
TEXACO PUERTO RICO INC	2-861582	Amended	Texasco Stop 6 1/2 S/S # 223	FERNANDEZ JUNCOS AVE. STOP 6 1/2	San Juan	Gas Station
Caribbean Petroleum Corporation	2-860404	Amended	GULF S/ S #456	FERNANDEZ JUNCOS AVE. Puerta de Tierra	San Juan	Gas Station
TEXACO PUERTO RICO INC	2-861803	Closure	TEXACO PUERTO RICO INC.	MARINA #1	San Juan	Gas Station
TEXACO PUERTO RICO INC	2-861568	Closure	Texasco Puerta De Tierra S/S	FERNANDEZ JUNCOS AVE.&MARINA ST	San Juan	Gas Station
AUXILIO MUTUO HOSPITAL	2-880085	Closure	AUXILIO MUTUO HOSPITAL	PONCE DE LEON AVE.	San Juan	Other
AUTORIDAD DE EDIFICIOS	2-930047	Closure	EDIF. INTENDENTE A RAMIREZ	STOP 1 PASEO COVADONGA	San Juan	State Government
SOL PUERTO LIMITED	2-860876	Amended	SHELL S/S #000124	PONCE DE LEON AVE. #351 Pda 6 1/2	San Juan	Gas Station
TREBOL MOTORS	2-930072	New	TREBOL MOTORS	FERNANDEZ JUNCOS AVE. STOP 7 1/2	San Juan	Auto Dealership
Corporacion Desarrolladora de	2-030014	Amended	ACERVO	Ave. Barbosa	San Juan	Other
US COAST GUARD BASE SAN JUAN	2-861903	New	US COAST GUARD BASE SAN JUAN	Calle La puntilla #1	San Juan	Federal Non-Military
DEPARTAMENTO DE EDUCACION	2-950038	Closure	ESCUELA GUSTAVO ADOLFO	FRANCIA ST. CORNER ARECIBO	San Juan	State Government
ESSO STANDARD OIL CO PR	2-861073	Amended	ESSO S/S CO-005	PONCE DE LEON AVE. PDA. 5 Puerta de Tierra	San Juan	Gas Station
SOL PUERTO LIMITED	2-861013	Closure	SHELL SERVICE STATION #000043	FERNANDEZ JUNCOS AVE.	San Juan	Gas Station
PUERTO RICO TELEPHONE CO	2-890076	Closure	Antiguo Edificio Loteria	MUÑOZ RIVERA AVE., OLD BUILDING	San Juan	Utilities
ESSO STANDARD OIL CO PR	2-861121	Closure	ESSO SERVICE STATION CO 010	PONCE DE LEON AVE.	San Juan	Gas Station
PUERTO RICO TELEPHONE CO	2-890075	Closure	CASA GRANDE RSB	PONCE DE LEON AVE. STOP 16	San Juan	Utilities
MOTOROLA DE PUERTO RICO	2-920042	Closure	MOTOROLA	PASEO COVADONGA #150	San Juan	Industrial
US ARMY CORPS OF ENGINEERS	2-930033	Closure	US ARMY CORPS OF ENGINEERS	400 FERNANDEZ JUNCOS AVE	San Juan	Federal Non-Military
BANCO POPULAR DE P.R.	2-940196	Closure	BANCO POPULAR DE P.R.	MUÑOZ RIVERA AVE. #268	San Juan	Other
DEPARTAMENTO DE EDUCACION	2-940250	Closure	ESC. CENTRAL HIGH	PONCE DE LEON AVE.	San Juan	State Government
TEXACO PUERTO RICO INC	2-861557	Amended	Texasco- Hato Rey S/S #212	PONCE DE LEON AVE. #73 Hato Rey	San Juan	Gas Station
TEXACO PUERTO RICO INC	2-861271	Amended	Texasco # 320 Pedro Cabrera S/S	BARBOSA ST.	San Juan	Gas Station
SOL PUERTO LIMITED	2-860835	Closure	COOP. PESCADORES DE LA	LA PUNTILLA	San Juan	Not Listed
UNIVERSIDAD DE PUERTO RICO	2-861988	Closure	Universidad Puerto Rico-Recinto Rio	PONCE DE LEON AVE.	San Juan	Other
AUTORIDAD DE EDIFICIOS	2-930044	Closure	CENTRO JUDICIAL DE SAN JUAN	MUÑOZ RIVERA AVE.	San Juan	State Government
SOL PUERTO LIMITED	2-860629	Closure	SHELL SERVICE STATION #804770	COMERCIO ST. #40	San Juan	Gas Station
TEXACO PUERTO RICO INC	2-860701	Closure	Texasco- Capital Transportation	KENNEDY AVE., RD. #2 KM 2.5	San Juan	Truck/Transporter
ESSO STANDARD OIL CO PR	2-861437	Amended	CARIBE HILTON HOTEL	SAN GERONIMO GROUNDS	San Juan	Commercial
SOL PUERTO LIMITED	2-860773	Closure	CLINICA JULIA	PONCE DE LEON AVE. #337	San Juan	Not Listed
SOL PUERTO LIMITED	2-860700	Closure	Shell Site PR. Marine Management	ZONA PORTUARIA	San Juan	Industrial
ESSO STANDARD OIL CO PR	2-861418	Closure	GOMEZ HINOS INC.	MUÑOZ RIVERA AVE. PDA. 35	San Juan	Auto Dealership

Owner Name	AltFacilityID	Notification Description	Facility Name	Street Address	City	Facility Description
Mora Development SE	2-040006	Closure	Capitolio Plaza Project	Ave. Fernández Juncos Esq. Gilberto Concepción de	San Juan	Residential
SOL PUERTO LIMITED	2-860778	Closure	CARIBE MOTORS, INC.	MUÑOZ RIVERA AVE.	San Juan	Not Listed
GENERAL SERVICES ADM.	2-060003	Closure	Jose V Toledo Federal Building and	Calle Comercio Esq. Calle tanca	San Juan	Not Listed
US ARMY CORPS OF ENGINEERS	2-970016	Closure	El Morro	old San Juan	San Juan	Federal Non-Military
Total Petroleum Puerto Rico Corp.	2-910065	Closure	GPR 7	PONCE DE LEON AVE.	San Juan	Gas Station
ESSO STANDARD OIL CO PR	2-861122	Amended	ESSO S/S CO-011	Calle Paz Granela # 1421 Urb Santiago iglesias	San Juan	Gas Station
Caribbean Petroleum Corporation	2-860455	Amended	GULF S/S #069	RD 844 KM 2.1	San Juan	Gas Station
Caribbean Petroleum Corporation	2-860258	Amended	GULF #027	RD. 176 KM. 1.5 Cupey Alto	San Juan	Gas Station
ESSO STANDARD OIL CO PR	2-861144	Amended	ESSO S/S CO-218	RD. 842 KM. 1.2 BO. Cairmito Abajo	San Juan	Gas Station
ESSO STANDARD OIL CO PR	2-861143	Amended	ESSO S/S CO-209	CLAUDIO ST. #373 Urb. Sagrado Corazon	San Juan	Gas Station
Caribbean Petroleum Corporation	2-860299	Amended	Gulf S/S #094	RD. 176, KM. 3.8 Cupey Alto	San Juan	Gas Station
Manuel Mejia	2-861742	Amended	VILLA ANDALUCIA S/S # 372	FRONTERA ST. CORNER RONDA ST.	San Juan	Gas Station
Caribbean Petroleum Corporation	2-860316	Amended	GULF #116	Calle Emilio Pol Esq. Santa Rosa Centro Comercial La	San Juan	Gas Station
ESSO STANDARD OIL CO PR	2-861135	Closure	ESSO SERVICE STATION COB 039	GUAYAMA ST.	San Juan	Gas Station
SOL PUERTO LIMITED	2-860660	Closure	SHELL SERVICE STATION #804746	MUÑOZ RIVERA AVE. #761	San Juan	Gas Station
TEXACO PUERTO RICO INC	2-861677	Closure	P.R. DRYDOCK MARINE CORP.	PIER #14	San Juan	Not Listed
HORACIO PASTRANA	2-860659	Closure	HORACIO PASTRANA S/S	DE DIEGO AVE.	San Juan	Gas Station
COND. VILLAS DEL SEÑORIAL	2-940049	New	COND. VILLAS DEL SEÑORIAL	WINSTON CHURCHILL AVE. #2413	San Juan	Other
FORMER U.S. NAVAL HOSPITAL	2-990044	Amended	FORMER U.S. NAVAL HOSPITAL	SAN PATRICIO HOUSING COMPOUND	San Juan	Other
JORGE ARGUELLES MORAN	2-860633	Amended	INTERISLAND PETROLEUM	RD. #1, KM. 22.0	San Juan	Gas Station
ESSO STANDARD OIL CO PR	2-861272	Closure	ESSO S/S 77219	1 ST. CORNER TIZOL	San Juan	Gas Station
DE DIEGO APARTMENTS	2-940035	Closure	APARTAMENTOS DE DIEGO	DE DIEGO AVE. #575	San Juan	Gas Station
ESSO STANDARD OIL CO PR	2-861129	Amended	ESSO S/S CO-023	ROOSEVELT AVE. 1314	San Juan	Residential
TEXACO PUERTO RICO INC	2-861757	Amended	HYDE PARK S/S #200	MUÑOZ RIVERA AVE. #871	San Juan	Gas Station
Agustin Perez Rodriguez	2-861105	Amended	Ex ESSO S/S CO-182	Ave. 65 de Infantería km. 1.8 Urb San Agustin	San Juan	Gas Station
MUNICIPIO DE SAN JUAN / DPTO.	2-940293	Closure	COMPLEJO MEDICO SOCIAL-	AVE. 65 INFANTERIA DETRAS DEL PARQUE DE	San Juan	Local Government
SOL PUERTO LIMITED	2-860823	Closure	BORICUA MOTORS, INC.	KM. 3.7, 65 INFANTRY AVE.	San Juan	Not Listed
Pedro J. González	2-010017	Amended	Estación de Gasolina Independiente	Ave. Julio Andino # 582	San Juan	Gas Station
AUTORIDAD DE EDIFICIOS	2-010003	Closure	Escuela López Sicardo	Calle Lince Final	San Juan	State Government
MUNICIPIO DE SAN JUAN / DPTO.	2-940290	Closure	CSF DR. A. OLIVERAS GUERRA	CALLE 8 ESQ. 45	San Juan	Local Government
AMP INCORPORATED	2-861529	Closure	AMP INC/PAMCOR	DE DIEGO AVE 677	San Juan	Industrial
SOL PUERTO LIMITED	2-860827	Closure	CARIBBEAN STATIONARY	JULIA IND. PARK	San Juan	Not Listed
MUNICIPIO DE SAN JUAN	2-960042	Closure	Polideportivo de San Juan	Calle Montellanos Final Esq. Iturregui	San Juan	State Government
Vilco Chemicals	2-970052	New	Vilco Chemicals	Carr. 1 Km. 19.9	San Juan	Industrial
TREBOL MOTORS	2-800087	Closure	TREBOL MOTORS	MUÑOZ RIVERA AVE. #857	San Juan	Auto Dealership
TEXACO PUERTO RICO INC	2-861741	Amended	VENUS GARDENS S/S 388	ACUARIO LESBOS STS.	San Juan	Gas Station
SOL PUERTO LIMITED	2-860604	Closure	SHELL S/S # 804592	RD 176 KM 5.3	San Juan	Gas Station
DEPARTAMENTO DE EDUCACION	2-940247	Closure	ESC.EVARISTO RIVERA	#58 ST. CORNER #17	San Juan	State Government
Total Petroleum Puerto Rico Corp.	2-910137	Amended	GPR #1227	PARANA ST.	San Juan	Gas Station
Puerto Otero Fernandez	2-860593	Amended	Borroco S/S	PONCE DE LEON 1368	San Juan	Gas Station
GUERRO RICO DUST CONTROL	2-940068	New	PUERTO RICO DUST CONTROL	#1 ST. #13	San Juan	Commercial
TREN URBANO	2-860592	Closure	LOM SERVICE STATION	STATE ROAD NO. 1 KM 13.5	San Juan	Gas Station
GENERAL INVESTMENT S.E.	2-940081	New	GENERAL INVESTMENT S.E.	#1590 PONCE DE LEON AVE.	San Juan	Commercial
ESSO STANDARD OIL CO PR	2-861106	Amended	ESSO S/S CO-183	Ave. 65 de Infantería km. 1.2 Urb San Agustin	San Juan	Gas Station

Owner Name	AltFacilityID	Notification Description	Facility Name	Street Address	City	Facility Description
SOL PUERTO LIMITED	2-860870	Amended	SHELL S/S # 002933	FAIR VIEW SHOPPING CENTER	San Juan	Gas Station
Total Petroleum Puerto Rico Corp.	2-910077	Amended	GPR #2119	RD. #845, LITHEDA SHOPPING CTR.	San Juan	Gas Station
ESTACION EXPERIMENTAL	2-861914	Closure	ESTACION PRINCIPAL	RD.#1 KM 1 HM 0	San Juan	State Government
ibrahim abuusba abdel fattah	2-910046	Amended	Venezuela S/S	65 INFANTRY/PONCE DE LEON #1203	San Juan	Gas Station
TEXACO PUERTO RICO INC	2-861690	Closure	SEARS ROEBUCK	RD. #176 CUPEY	San Juan	Commercial
TEXACO PUERTO RICO INC	2-861775	Amended	APOLO S/S 366	APOLO AVE. MERCURIO ST.	San Juan	Gas Station
TEXACO PUERTO RICO INC	2-861778	Amended	CUPEY GARDENS S/S #393	CECILIANA AVE. CORNER #1 ST.	San Juan	Gas Station
SOL PUERTO LIMITED	2-860951	Amended	SHELL S/S #002542	SAN CLAUDIO ST. RD 845 KM 4 Sagrado Corazon	San Juan	Gas Station
MONTE DE ORO ASSOCIATES	2-940041	Closure	MONTE DE ORO ASSOCIATES	#11 ST. URB. VILLAS DE PARANA	San Juan	Residential
Caribbean Petroleum Corporation	2-860164	Amended	GULF S/S #143	RD. 845 KM 0.2 Cupey Alto	San Juan	Gas Station
LOIZA CLEANERS INC	2-940110	New	LOIZA CLEANERS INC.	MAXIMO ALOMAR ST. #1185	San Juan	Other
BETTERROADS ASPHALT COPR.	2-861973	Closure	BETTERROADS ASPHALT CORP.	PR-845 KM. 1.6 (PLANT 1)	San Juan	Not Listed
ESSO STANDARD OIL CO PR	2-930088	Amended	ESSO S/S 2P-187	Ave. Lomas Verdes Plaza Olmedo	San Juan	Gas Station
Genoveva Morales Santos	2-980063	Amended	Top Auto	Ave. 65 Infanteria Km. 3.6	San Juan	Other
DEPARTAMENTO DE EDUCACION	2-940248	Closure	ESC.MARIANA MARTINEZ DE PEREZ	JUPITER ST., CORNER VENUS	San Juan	State Government
Caribbean Petroleum Corporation	2-860249	Closure	GULF 394 (#016)	65TH INF. MARGINAL	San Juan	Gas Station
Total Petroleum Puerto Rico Corp.	2-860226	Amended	Total #2143	CARR. 176 ESQ. SAN JAVIER	San Juan	Gas Station
Caribbean Petroleum Corporation	2-860215	Amended	GULF S/S #197	AVE. SAN IGNACIO ESQ. SAN ALFONSO Urb	San Juan	Gas Station
DEPARTAMENTO DE EDUCACION	2-940245	Closure	ESC.CARMEN SANABRIA	ARKANSAS ST., CORNER ALABAMA	San Juan	State Government
UNIVERSIDAD METROPOLITANA	2-861962	Closure	UNIVERSIDAD METROPOLITANA	ROAD 176	San Juan	Not Listed
Reynaldo Espino	2-861774	Amended	Reynaldo Espino	RD. #844; KM. 4.3	San Juan	Gas Station
AQuality Rental & Investment Corp	2-860165	Amended	Quality Rental (Ex GULF S/S #144)	BARBOSA & QUISQUEYA AVES.	San Juan	Gas Station
Western Auto Supply Co.	2-960065	Closure	Western Auto Store	Los Jardines Shopping Center	San Juan	Commercial
CIA PETROLERA CARIBE INC	2-860729	Closure	CARIBE STATION	GAVIOTA ST. CORNER TURPIAL	San Juan	Gas Station
DEPARTAMENTO DE EDUCACION	2-940242	Closure	ESC.GASPAR VILA MAYANS	GENERAL VALERO ST.	San Juan	Other
DEPARTAMENTO DE EDUCACION	2-940243	Closure	ESC. VILLA CAPRI	VERONA ST., CORNER NIZA	San Juan	Other
BLUE FOUNTAIN INC. (LA	2-940057	Amended	Blue Fountain Inc	PEREIRA LEAL ST. #589	San Juan	Commercial
AUTORIDAD DE CARRETERAS	2-861141	Amended	ESSO S/S CO-203	Carr. 1 Int. Carr. 176	San Juan	Gas Station
DEPARTAMENTO DE EDUCACION	2-940238	Closure	ESC.RAFael HERNANDEZ VALVERDE	RESIDENCIAL SAN JOSE	San Juan	State Government
TEXACO PUERTO RICO INC	2-861751	Amended	Texaco VILLA GRANADA S/S #228	DE DIEGO AVE. & PR 181	San Juan	Gas Station
Zakaria Yacoub	2-910154	Amended	Nur Gas Station	SICILIA ST.	San Juan	Gas Station
Andres Rivera Aviles	2-861252	Amended	Sabana Liana S/S	Ave. De Diego #475	San Juan	Gas Station
Southwest health corporation	2-990014	Amended	HOSPITAL UNIVERSITARIO DE	CALLE PERIFERAL CENTRO MEDICO DE PUERTO	San Juan	Other
P. R. MEDICAL SERV. ADM.	2-980105	Closure	ASEM- Medical Center-Cocina Central	Bo. Monacillos	San Juan	Other
ESSO STANDARD OIL CO PR	2-861270	Closure	ESSO S/S 3P-198	BARBOSA AVE. CORNER DE DIEGO	San Juan	Gas Station
San Juan Trading Co Inc.	2-980015	Closure	San Juan Trading Co.	Calle B Esq. C	San Juan	Commercial
Jose Baez- Dango Corp.	2-860864	Amended	Dango Corp SUPER GAS STATION	RIAZA ST.	San Juan	Gas Station
EDWIN V. GOSS	2-861666	Amended	EDWIN V. GOSS INC.	CALLE SAN IGNACIO	San Juan	Truck/Transporter
SOL PUERTO LIMITED	2-860779	Closure	ONE OUR CLEANERS	CENTRAL AVE. #1272	San Juan	Not Listed
SOL PUERTO LIMITED	2-860804	Closure	AMERICAN FENCE	RD. 21 KM. 4.7	San Juan	Commercial
TECNICENTROS MUNDIAL	2-960026	Closure	TECNICENTRO MUNDIAL	AVE. CENTRAL 1643	San Juan	Commercial
CIA PETROLERA CARIBE INC	2-861549	Amended	Estacion Servicio Caribe	20 ST. SO NO. 1411	San Juan	Gas Station
SOL PUERTO LIMITED	2-860814	Closure	LABORATORIO SEIN MENDEZ	DE DIEGO ST. #124	San Juan	Not Listed
SOL PUERTO LIMITED	2-860713	Amended	SHELL S/S #804711	RD 176, KM. 1.1	San Juan	Gas Station

Owner Name	AltFacilityID	Notification Description	Facility Name	Street Address	City	Facility Description
Hospital de Veteranos	2-030004	Amended	Hospital de Veteranos	Calle Casia #10	San Juan	Federal Non-Military
UNIVERSIDAD DE PUERTO RICO	2-890173	Closure	U.P.R	CAMPUS, BOX AR-UPR STATION	San Juan	Other
Caribbean Petroleum Corporation	2-860243	Amended	GULF #007	RD. #21 DE DIEGO AVENUE Reparto Metropolitano	San Juan	Gas Station
TEXACO PUERTO RICO INC	2-861762	Amended	ALTAMESA S/S #218	SAN ALFONSO AVE. #1321	San Juan	Gas Station
ESSO STANDARD OIL CO PR	2-861078	Amended	ESSO S/S CO-007	DE DIEGO AVE #964 INT. 48 ST. La Riviera	San Juan	Gas Station
ESSO STANDARD OIL CO PR	2-861080	Amended	ESSO S/S CO-016	AMERICO MIRANDA AVE. & 42 ST. Reparto	San Juan	Gas Station
ESSO STANDARD OIL CO PR	2-861138	Amended	ESSO S/S CO-042	GLASGOW AVE. CORNER GRENOBLE	San Juan	Gas Station
REFRIGERAMA INC.	2-890188	Closure	REFRIGERAMA INC.	PR-888 , ESQUINA CALLE CEMENTERIO OESTE	San Juan	Industrial
SOL PUERTO LIMITED	2-860869	Amended	SHELL S/S # 003255	CAMPO RICO AVE. Country Club	San Juan	Gas Station
Autoridad de Energia Electrica	2-860009	Amended	Antigua COCA COLA	Ave. De Diego Final	San Juan	Utilities
DEPARTAMENTO DE SALUD	2-960068	Closure	Departamento de salud	Edificio Oficina Central	San Juan	State Government
TEXACO PUERTO RICO INC	2-861744	Amended	EL COMANDANTE S/S # 358	CAMPO RICO AVE.CORNER COMANDANTE	San Juan	Gas Station
Victor Torres Perez	2-910161	Amended	VICTORY SERVICE STATION	SIMON MADERA AVE. #7	San Juan	Gas Station
SOL PUERTO LIMITED	2-910155	Closure	SHELL SERVICE STATION #003883	65 INFANTRY AVE.	San Juan	Gas Station
SOL PUERTO LIMITED	2-860987	Amended	SHELL S/S #002828	PRINCIPAL AVE. Esq. Ave. Monte Carlo	San Juan	Gas Station
TEXACO PUERTO RICO INC	2-861745	Amended	VILLA PRADES S/S #335	Ave. Simón Madera	San Juan	Gas Station
Efrain Tirado	2-861746	Amended	CAMPO RICO S/S #328	CAMPO RICO AVE. #800	San Juan	Gas Station
Caribbean Petroleum Corporation	2-860268	Amended	GULF S/S #041	AVE. DE DIEGO #613 esq Juan Pena Bo. Sabana	San Juan	Gas Station
CARIBE GENERAL ELECTRIC PROD	2-861959	Amended	CARIBE GENERAL ELECTRIC PROD	LA BRISA ST. #5	San Juan	Industrial
TEXACO PUERTO RICO INC	2-861674	Closure	LORD ELECTRIC OF P.R.	VILLA PRADES IND. PARK	San Juan	Not Listed
PUERTO RICO TELEPHONE CO	2-890088	Closure	Escuela de telecomunicacion	ALEGRIA ST. (END)	San Juan	Utilities
DEPARTAMENTO DE EDUCACION	2-940241	Closure	ESC.ANTONIO SARRIERA EGOZGUE	CARMEN HERNANDEZ	San Juan	State Government
DEPARTAMENTO DE EDUCACION	2-940244	Closure	ESC.JOSE GUALBERTO PADILLA	NEBLIN ST. #500	San Juan	State Government
ibrahim abuuba abdel fattah	2-860938	Amended	Abu-USB A Petroleum	DE DIEGO AVE. 1155	San Juan	Gas Station
Caribbean Petroleum Corporation	2-860863	Amended	Gulf S/S #905	LUIS MUÑIZ SUFFRONT AVE. Los Maestros	San Juan	Gas Station
ANDRES ALIAGA TAMAYO	2-000030	Closure	AMERICAN TRANSMISSION, INC.	153 GUAYAMA ST.	San Juan	Commercial
MUNICIPIO DE SAN JUAN / DPTO.	2-940292	Closure	CDT. DR.ENRIQUE KOPPISH	CALLE SICILIA ESQ. AVE. BARBOSA#404	San Juan	Local Government
TREN URBANO	2-980137	Closure	Casa Blanca Motors	Carr #1 km 1113 hm 4 El C/inco	San Juan	State Government
Departamento de Correccion y	2-920049	Closure	PENITENCIARIA ESTATAL	PENITENCIARIA ESTATAL	San Juan	Utilities
SOL PUERTO LIMITED	2-910157	Amended	SHELL S/S #804754	65 INFANTRY AVE.	San Juan	Gas Station
Hogar Carmelitano	2-970051	Closure	Hogar Carmelitano	Calle Julian Bengoechea	San Juan	Other
SOL PUERTO LIMITED	2-860936	Amended	SHELL S/S #000515	SIMON MADERA AVE., CORNER ANDINO Villa	San Juan	Gas Station
TEXACO PUERTO RICO INC	2-861743	Amended	ITURREGUI S/S #371	ITURREGUI AVE. CORNER 413 ST.	San Juan	Gas Station
Caribbean Petroleum Corporation	2-860241	Amended	GULF S/S #005	65TH INF. & CAMPO RICO AVES km 5.1 Bo Sabana	San Juan	Gas Station
TEXACO PUERTO RICO INC	2-861767	Amended	Miguel Matos S/S #265	RD. #842, KM. 2.8	San Juan	Gas Station
TEXACO PUERTO RICO INC	2-861753	Amended	COUNTRY CLUB S/S #221	RUISEÑOR ST. #979	San Juan	Gas Station
SOL PUERTO LIMITED	2-860628	Closure	SHELL SERVICE STATION #804967	NAPOLES ST. CORNER 65 INFANTRY	San Juan	Gas Station
Juan Luis Escudero	2-860228	Amended	EI Tunnel S/S # 4073	65TH INFANTRY AVE. KM 1.9	San Juan	Gas Station
US POSTAL SERV-65TH INF.	2-860426	Closure	US POSTAL SERV-65TH INF. STATION	65TH INFANTRY AVE	San Juan	Not Listed
Southwest health corporation	2-900079	Closure	Hospital Pediatrico Universitario	Calle Periferal-Centro Medico de Rio Piedras	San Juan	Other
PUERTO RICO TELEPHONE CO	2-920034	Closure	REMOTO TELEFONICO XI GUAYNABO	L. ROMANACH ST. #315	San Juan	Utilities
TEXACO PUERTO RICO INC	2-861747	Closure	SUCN. GUSTAVO LUGO S/S	65 INFANTRY AVE. KM. 1.2	San Juan	Gas Station
Caribbean Petroleum Corporation	2-860119	Closure	FERRER ART STUDIO	CARR. 846 KM. 0.6	San Juan	Commercial
US POSTAL SERVICE-GPO	2-860424	Amended	US POSTAL SERVICE-VMF FACILITY	585 F.D. ROOSEVELT AVE.	San Juan	Federal Non-Military

Owner Name	AirFacilityID	Notification Description	Facility Name	Street Address	City	Facility Description
Caribbean Petroleum Corporation	2-860161	Amended	GULF #140	65TH INF.KM. 5.2 San Martin	San Juan	Gas Station
BANCO POPULAR DE P.R.	2-860451	Amended	BANCO POPULAR DE P.R.	CARR 167 KM. 1.4	San Juan	Other
NAVIERAS DE PUERTO RICO	2-860157	Closure	NAVIERAS DE PUERTO RICO	MERCADO CENTRAL ST.	San Juan	Truck/Transporter
RIMCO INC	2-940589	Closure	RIMCO INC	KM 3.7 KENNEDY AVE	San Juan	Industrial
Hospital Isaac Gonzalez Martinez	2-020041	Closure	Hospital Isaac Gonzalez	Centro Medico	San Juan	Other
Army and Air Force Exchange	2-070006	New	AAFES Shoppette Fuerte Buchanan	Edif. 556, Calle Brook # 218	San Juan	Federal Military
FONDO DEL SEGURO DEL ESTADO	2-900092	Amended	HOSPITAL INDUSTRIAL	MEDICAL CENTER	San Juan	Other
Caribbean Petroleum Corporation	2-860126	Closure	PEPSI COLA BOTTLING CO.-5423000	CALLE SIMON MADERA #28	San Juan	Gas Station
RECINTO DE CIENCIAS	2-900095	Closure	U.P.R. RECINTO CIENCIAS MEDICAS	MEDICAL CENTER	San Juan	Other
Funeraria Ehret	2-980140	Closure	Funeraria Ehret	Calle Brema #4	San Juan	Commercial
AUTORIDAD DE EDIFICIOS	2-910011	Amended	CENTRO CARDIOVASCULAR DE P.R.	AMERICO MIRANDA AVE.	San Juan	State Government
UNIVERSIDAD DE PUERTO RICO	2-910312	New	DIVISION DE TALLERES	AVE. BARBOSA	San Juan	State Government
ADM. COLG. REGIONALES, U.P.R	2-861902	Closure	ADM. COLG. REGIONALES, U.P.R	#17 ST. CORNER #6	San Juan	Industrial
TREN URBANO	2-020016	Closure	ESTACION DE DIEGO	EXPRESO DE DIEGO INT. CARR. 21	San Juan	State Government
Federal Packing of Puerto Rico	2-980079	Closure	Federal Packing of Puerto Rico	Enrique Vázquez #4	San Juan	Industrial
MUNICIPIO DE SAN JUAN / DPTO.	2-880109	Closure	HOSPITAL MUNICIPAL SAN JUAN	CENTRO MEDICO	San Juan	Other
AUTORIDAD DE LOS PUERTOS	2-860076	Amended	ESTACION GASOLINA A.S.G.	MAJAGUA ST BUILDING 16	San Juan	State Government
MUNICIPIO DE SAN JUAN / DPTO.	2-940291	Closure	CDT DR. JOSE S. BELAVAL	AVE. BORINQUEN ESQ. NIN BO. OBRERO	San Juan	Local Government
MUNICIPIO DE SAN JUAN / DPTO.	2-940288	Closure	CDT. DR. ARNALDO J. GARCIA	CALLE FLOR ANTILLANA	San Juan	Local Government
TEXACO PUERTO RICO INC	2-861510	Closure	Texaco- Otto Palacios S/S # 945	RD. 1 KM 19.1	San Juan	Gas Station
Gobierno de Puerto Rico,	2-000034	New	Departamento de la Vivienda	Ave. José Celso Barbosa #606	San Juan	State Government
RELIABLE FINANCIAL SERVICES	2-990051	New	RELIABLE FINANCIAL SERVICES	AVE. MUÑOZ RIVERA #1101	San Juan	Commercial
Caribbean Petroleum Corporation	2-860265	Amended	GULF S/S #037	PARANA ST. ESQ. WESSER Rio Piedras Heights	San Juan	Gas Station
MUNICIPIO DE SAN JUAN / DPTO.	2-940294	Closure	OFICINAS EJECUTIVAS	AVE. DE DIEGO FINAL AL LADO DE LA AMA	San Juan	Local Government
US DEPARTMENT OF ENERGY	2-940014	Closure	PUERTO RICO NUCLEAR CENTER	MEDICAL CENTER	San Juan	Federal Non-Military
Caribbean Petroleum Corporation	2-930031	Amended	Gulf # 415	Aeropuerto Luis Muñoz Marin Airport Cargo Area	San Juan	Gas Station
FEDERAL AVIATION	2-860102	Closure	FAA SAN JUAN	INTERNATIONAL AIRPORT	San Juan	Federal Non-Military
FEDERAL AVIATION	2-860107	Closure	FAA SAN JUAN, RTR	INTERNATIONAL AIRPORT	San Juan	Federal Non-Military
FEDERAL AVIATION	2-860108	Closure	FAA SAN JUAN VOR/TAGR	INTERNATIONAL AIRPORT	San Juan	Federal Non-Military
American Airlines Inc.	2-980055	Closure	American Airlines Auto Shop	Base Aerea Muñoz	San Juan	Other
Caribbean Petroleum Corporation	2-860151	Closure	INT. AIR SERVICE-54199901	LUIS MUÑOZ MARIN INTL. AIRPORT	San Juan	Gas Station
Caribbean Petroleum Corporation	2-860255	Amended	GULF #024	MUNOZ RIVERA AV. #1007	San Juan	Gas Station
Alberto Contreras	2-861765	Amended	Rock S/S	RD. 1, KM. 20.3	San Juan	Gas Station
URBANO TORRES INC.	2-910318	Amended	URBANO TORRES INC.CARR.NO#1	TORTUGO	San Juan	Gas Station
Guillermo A. Passalacqua	2-980128	Closure	Charmeco S/S	Ponce de León esq. calle Cayey	San Juan	Gas Station
Rattan Specialties Inc.	2-990017	Amended	Rattan Specialties Inc.	Carr. #1 Salida Rio Piedras	San Juan	Commercial
Defensa Civil-San Juan	2-990020	Closure	Defensa Civil	Calle A #178	San Juan	Local Government
PUBLIC HOUSING ADMINISTRATION	2-960013	Closure	CRISANTEMOS II	CALLE 28 ESQ. CALLE CECILIA SAN	San Juan	State Government
TEXACO PUERTO RICO INC	2-861661	Closure	CERVECERIA CORONA	STOP 20	San Juan	Industrial
Puerto Rico & Inc.	2-980010	New	Seven Eleven Inc.	Ave. Fernandez Juncos 1462	San Juan	Gas Station
SOL PUERTO LIMITED	2-860792	Closure	POLICIA DE PUERTO RICO	ANTIGUO ANGAR DEL HELICOPTERO	San Juan	Not Listed
ESSO STANDARD OIL CO PR	2-920107	Closure	Autoridad Metropolitana de Autobuses	Ave. de Diego # 37	San Juan	State Government
SOL PUERTO LIMITED	2-860826	Closure	EMERITO ESTRADA-IZUZU DE P.R.	KENNEDY AVE.	San Juan	Industrial
MUNICIPIO DE SAN JUAN	2-880107	Amended	OBRAS PUBLICAS MUNICIPAL	KENNEDY AVE., KM. 1.7	San Juan	Local Government

Owner Name	AltFacilityID	Notification Description	Facility Name	Street Address	City	Facility Description
Autoridad de Acueductos y	2-861491	Closure	CENTRO SERVICIOS - SAN JUAN	STOP 26 1/2	San Juan	Utilities
AUTORIDAD DE LOS PUERTOS	2-860092	Closure	Aeropuerto F.Rivas-Isla Grande	GPO BOX 2829	San Juan	Utilities
SOL PUERTO LIMITED	2-860705	Amended	SHELL S/S 804975	PONCE DE LEON, Parada 27	San Juan	Gas Station
FUNDACION EDUCATIVE ANA G	2-990056	Closure	Universidad Metropolitana Canal 40	Carr. 176 Km. 0.5	San Juan	Other
Autoridad de Energia Electrica	2-860761	Closure	PLANTA TERMOELECTRICA	ZONA PORTUARIA	San Juan	State Government
MUNICIPIO DE SAN JUAN	2-980056	Closure	Municipio de San Juan	Calle Duarte Final Este	San Juan	Local Government
ESSO STANDARD OIL CO PR	2-910317	Closure	Esso / San Juan Star	Ave. Kennedy	San Juan	Industrial
NUTRI CARIBE.INC (CHOCOLATE	2-960056	Amended	Nutri Caribe, Inc.	Calle Manuel Camuñas #4	San Juan	Commercial
Ysiem Corporation	2-960050	Closure	Almacenes La Riviera	Ave. 65 de Infantería Km. 3.1 Sabana Llana Antiguo	San Juan	Auto Dealership
Autoridad de Energia Electrica	2-970049	Closure	Antiguo Jet Covadonga	Paseo Covadonga	San Juan	Other
PUBLIC HOUSING ADMINISTRATION	2-960012	Closure	CRISANTEMOS I	CALLE C RAMOS ANTONINI	San Juan	State Government
SOL PUERTO LIMITED	2-860793	Closure	MUEBLERIAS MENDOZA	RD. #1	San Juan	Not Listed
HORMIGONERA CARIBE	2-860063	New	HORMIGONERA CARIBE	RD 845 KM 1.5	San Juan	Contractor
O & Y Enterprises	2-980074	Closure	Edificio Plaza Scotiabank	Ave. Ponce de León # 273	San Juan	Commercial
TEXACO PUERTO RICO INC	2-861752	Amended	UNIVERSITY GARDENS S/S #226	SALAMANCA ST.#215 CORNER HARVARD	San Juan	Gas Station
ESSO STANDARD OIL CO PR	2-861124	Amended	ESSO S/S CO-014	MUÑOZ RIVERA AVE. #1004	San Juan	Gas Station
ESSO STANDARD OIL CO PR	2-861269	Closure	ESSO S/ S 77037	SAN FRANCISCO SHOPPING CENTER	San Juan	Gas Station
GOMEZ HERMANOS, INC	2-940197	Closure	Toyota de PR (Ex GOMEZ HERMANOS	MUÑOZ RIVERA AVE. #1064	San Juan	Auto Dealership
ESSO STANDARD OIL CO PR	2-910344	Closure	SEARS ROEBUCK DE P.R.	RD #176 KM 0.8, CUPEY	San Juan	Commercial
PUERTO RICO TELEPHONE CO	2-000026	Amended	Remoto Montehiedra	Ave. Los Romeros	San Juan	Utilities
Kmart Corporation	2-970009	Closure	Kmart Store #9789	Ave. Winston Churchill	San Juan	Commercial
Luis R. Rodriguez Rodriguez	2-860724	Amended	L.R. Gas Station	STATE ROAD #176 KM 7.2	San Juan	Gas Station
First Real Estate S.E.	2-940252	Closure	Suarez Toy House	Road 845 Internal Ind. Development Victor Suarez	San Juan	Commercial
ESSO STANDARD OIL CO PR	2-861435	Closure	RIO CONSTRUCTION CORP.	RD. 1, KM. 18.5	San Juan	Industrial
ALBANO ONE HOUR MARTINIZING	2-940112	New	ALBANO ONE HOUR MARTINIZING	RD. CUPEY CORNER RHIN	San Juan	Commercial
AUTORIDAD DE CARRETERAS	2-050004	Amended	Facilidades Tren Urbano Cupey	Carr 1 y Carr 21	San Juan	Gas Station
ESSO STANDARD OIL CO PR	2-861139	Amended	ESSO S/S CO-185	RD. 1 KM. 13.4 Urb Antonsanti	San Juan	Gas Station
PRODUCTOS DE CARRETERA	2-860010	Closure	PRODUCTOS DE CARRETERA	FILIPPO DI PLANA RD 20 KM 20	San Juan	Contractor
WELLS FARGO ARMORED SERV.	2-860098	Closure	WELLS FARGO ARMORED SERV.	10 GANGES ST	San Juan	Truck/Transporter
Caribbean Petroleum Corporation	2-860038	Amended	Gulf #330 (Plaza Interamericana)	CARR. 838 KM. 4 HM. 4	San Juan	Gas Station
SOL PUERTO LIMITED	2-860802	Closure	Vilco Chemical-Shell Site	RD. #1 KM. 19.9	San Juan	Industrial
Hospital San Gerardo	2-980073	Closure	Hospital San Gerardo	Carr.844 km. 0.5 Cupey Bajo	San Juan	Other
Total Petroleum Puerto Rico Corp.	2-910383	Amended	Total Petroleum #3304	RD 176 KM 8.1	San Juan	Gas Station
José Sanchez	2-860721	Amended	CITGO CAIMITO	ROAD 842 KM 4 HM 1	San Juan	Gas Station
Autoridad de Acueductos y	2-861490	Closure	OPERATION SECTION	EXPERIMENTAL STATION	San Juan	Utilities
VA MEDICAL & REG. OFFICE	2-861524	Amended	VA CARIBBEAN HEALTHCARE	RD #21 10 CASIA ST	San Juan	Federal Non-Military
TEXACO PUERTO RICO INC	2-861772	Amended	EL CEREZAL S/S #331	PONCE DE LEON AVE.	San Juan	Gas Station
WOMETCO DE PUERTO RICO	2-950061	Closure	BASKIN ROBBINS	EL SEÑORIAL MALL	San Juan	Commercial
ESSO STANDARD OIL CO PR	2-861253	Amended	ESSO S/S 3P-227	RD. 846, KM. 1.1. Centro Comercial Ciudad	San Juan	Gas Station
SEARS,ROEBUCK AND CO.	2-861900	Amended	SEARS,ROEBUCK AND CO.	ROAD #176 KM 0.5	San Juan	Commercial
ARMOR ENTERPRISES	2-940082	New	Armor Enterprises-Laundry	PARANA ST. #31, EL PARAISO Rio Piedras	San Juan	Other
Eagle Gas Corp.	2-860692	Amended	EAGLE GAS CORPORATION	RD. 842 KM 1.9	San Juan	Gas Station
COLEGIO SAN IGNACIO DE	2-860719	Closure	COLEGIO SAN IGNACIO DE LOYOLA	SABRECO (END) ST.	San Juan	Not Listed
P.R. MEDICAL SERV. ADM.	2-861945	Closure	STEAM POWER PLANT	MEDICAL CENTER	San Juan	Other

Owner Name	AltFacilityID	Notification Description	Facility Name	Street Address	City	Facility Description
PUERTO RICO TELEPHONE CO	2-920035	Closure	REMOTO TELEFONICO VII GUAYNABO	RD #1 KM 19.10 (INTERIOR)	San Juan	Utilities
Autoridad de Energia Eléctrica	2-920103	Closure	TALLER DE MECANICA AUTOMOTRIZ	SAN ROBERTO ST., MONACILLOS WARD	San Juan	Utilities
ESTACION EXPERIMENTAL	2-861991	Closure	TECNOLOGIA DE ALIMENTOS	RD #1 KM 12.9	San Juan	State Government
EL COQUI RESORT INC.	2-940102	Closure	HOTEL LA FUENTE	RD. #842 KM. 7.0	San Juan	Commercial
CAPITOL ENGINEERING	2-940124	New	CAPITOL ENGINEERING	RD. #176 KM. 5.8	San Juan	Contractor
ESTACION EXPERIMENTAL	2-861993	Closure	PLANTA PILOTO DE RON	RD. #1 KM 12.9	San Juan	Utilities
AUTORIDAD DE CARRETERAS	2-950008	Closure	AUTORIDAD DE CARRETERAS	RD.1 KM. 18.5	San Juan	State Government
DEPARTAMENTO DE EDUCACION	2-940246	Closure	ESC. INES MARIA MENDOZA	RD. 842 KM 2 HM 6	San Juan	State Government
SOL PUERTO LIMITED	2-861026	Amended	SHELL S/S #000507	CARMEN HERNANDEZ CORNER LUCIANO Urb El	San Juan	Gas Station
Autoridad de Energia Eléctrica	2-920081	Closure	CENTRO DE TRANSMISION DE	RD #1, MONACILLOS WARD	San Juan	Utilities
Total Petroleum Puerto Rico Corp.	2-930081	Closure	ISLA PETROLEUM CORP.	RD. #19, KM 1.2	San Juan	Gas Station
Departamento de Correccion y	2-940128	New	PRESIDIO ESTATAL DE P.R.	RD. #21	San Juan	State Government
TREBOL MOTORS	2-880088	Closure	TREBOL MOTORS	KENNEDY AVE. CORNER ORQUIDEA ST.	San Juan	Auto Dealership
J.A.B. CLEANERS INC.	2-940093	Closure	J.A.B. CLEANERS INC.	SAN FRANCISCO SHOPPING CENTER	San Juan	Commercial
TEXACO PUERTO RICO INC	2-861763	Amended	SANTA MARIA S/S #225	RD. #1, KM. 16.6	San Juan	Gas Station
TEXACO PUERTO RICO INC	2-861759	Amended	Texaco Villa Nevarez S/S #208	#2 ST. CORNER #21 ST.	San Juan	Gas Station
Caribbean Petroleum Corporation	2-860197	Amended	GULF S/S #179	Ave. Americo Miranda, Esq. Gutenberg JArdenes	San Juan	Gas Station
ESSO STANDARD OIL CO PR	2-861130	Closure	ESSO S/S COB-025	MUÑOZ RIVERA AVE.	San Juan	Gas Station
CAFE VALENCIA	2-990028	Closure	CAFE VALENCIA	AVE MUÑOZ RIVERA INT. AVE LOS MIRTOS	San Juan	Commercial
DEPARTAMENTO DE EDUCACION	2-950037	Closure	ESCUELA SOTERO FIGUEROA	PALMA REAL AVE., CORNER FORDHAM	San Juan	State Government
ANTILLES MOTORS REBUILDERS	2-920040	Closure	ANTILLES MOTORS REBUILDERS	DE DIEGO AVE. #480	San Juan	Commercial
COOPERATIVA DE SEGURO	2-880062	Closure	COOPERATIVA DE SEGURO	NEVAREZ ST. & AMERICO MIRANDA AVE	San Juan	Commercial
COOP. DE SEGUROS DE VIDA DE	2-861941	Closure	COOP. DE SEGUROS DE VIDA DE P.R.	AMERICO MIRANDA AVE. #400	San Juan	Not Listed
VA MEDICAL & REG. OFFICE	2-890196	New	120 BED NURSING HOME & BLIND	AB ONE VETERANS PLAZA	San Juan	Not Listed
ESSO STANDARD OIL CO PR	2-861438	Closure	UNIVERSIDAD INTERAMERICANA	GALILEO ST. END	San Juan	Industrial
International Institute of Tropical	2-010026	Closure	Jardin Botanico UPR- Rio Piedras	Los Terreno de la estacion experimental UPR	San Juan	State Government
Autoridad de Energia Eléctrica	2-860744	Closure	CENTRO DE DISTRIBUCION	SAN ROBERTO ST.	San Juan	Utilities
DEPARTAMENTO DE SALUD	2-990058	Amended	HOSPITAL SIQUIATRIA RAMON	CENTRO MEDICO	San Juan	State Government
AUT. METROPOLITANA	2-861948	Amended	Autoridad Metropolitana de Autobuses	#37, DE DIEGO AVE.	San Juan	State Government
Maria Cristina Goenaga	2-980067	Closure	Créditos e Inversiones San Miguel Inc.	Calle Prolongacion La paz	San Juan	Commercial
DEPARTAMENTO RECURSOS	2-970021	Closure	Casa de Bombas	Ave. Baldorioty de Castro Km. 4.8	San Juan	Other
Condado Plaza Hotel	2-980118	Closure	Condado Plaza Hotel	Ave. Ashford 999	San Juan	Other
SOL PUERTO LIMITED	2-980132	Amended	CAPARRA MOTORS- TARGET RENT A	CALLE PASANTE #207	San Juan	Other
Autoridad de Energia Eléctrica	2-860765	Closure	SANTURCE JET	LUCHEITI ST.	San Juan	Utilities
AUTORIDAD DE CARRETERAS	2-040011	Closure	Autoridad de carreteras	Avenida Ponce de Leon Esq. Ave. Borinquen	San Juan	Not Listed
APARTMENT INVESTMENT AND	2-950066	Closure	VISTAS DE SAN JUAN APARTMENTS	AVE. FERNANDEZ JUNCOS 600	San Juan	Residential
LOIZA CLEANERS INC.	2-861423	Amended	LOIZA CLEANERS	LOIZA ST. #63	San Juan	Industrial
ESSO STANDARD OIL CO PR	2-861436	Closure	CONDADO HOLIDAY INN	ASHFORD AVE. #977	San Juan	Industrial
Aut.del Nuevo Distrito del Centro de	2-030007	Closure	Aut.Nuevo Distrito Centro Convenciones	Ave. Fernandez Juncos #610	San Juan	State Government
Autoridad de Energia Eléctrica	2-990012	Closure	Antigua Algodonera	Calle Condado Esq. Ave. Ponce de Leon	San Juan	Utilities
TEXACO PUERTO RICO INC	2-861638	Closure	RAMON L. RODRIGUEZ S/S #311	110 DE DIEGO AVE. Corner Loiza St. Santurce	San Juan	Gas Station
TREBOL MOTORS	2-880086	Closure	Trebol Motors	R.H. Todd Ave. Baldorioty de Castro	San Juan	Auto Dealership
CARLOS ARBOLEDA	2-920085	Amended	AUTORIDAD DE LOS PUERTOS	MAINTENANCE SHOP	San Juan	State Government
CIA PETROLERA CARIBE INC	2-860727	Amended	Gasolinera CARIBE, INC.	R.H. TODD 1000	San Juan	Gas Station

Owner Name	AltFacilityID	Notification Description	Facility Name	Street Address	City	Facility Description
Leonardo Torres	2-860288	Amended	Global Gasoline Inc	PONCE DE LEON 1521,Rio Piedras	San Juan	Gas Station
Taco gas Inc/Jaime Prieto Silva	2-861555	Amended	Zulu Gas Station /Formel Marine	FERNANDEZ JUNCOS AVE. &	San Juan	Gas Station
DOCTORS HOSPITAL INC	2-900063	Amended	DOCTORS HOSPITAL INC	SAN RAFAEL ST.	San Juan	Other
HOSPITAL PAVIA INC.	2-920032	Closure	HOSPITAL PAVIA	ASIA ST. #1462	San Juan	Other
Total Petroleum Puerto Rico Corp.	2-910061	Amended	Total Petroleum #1003	Calle San Jose #704	San Juan	Gas Station
SUCESION RUIZ GRAU	2-930009	Closure	PANADERIA RESTAURANTE LISBOA	PONCE DE LEON AVE. #1850	San Juan	Commercial
UNIVERSIDAD SAGRADO	2-861522	Closure	UNIVERSIDAD SAGRADO CORAZON	ROSALES ST. CORNER SAN ANTONIO	San Juan	Other
SOL PUERTO LIMITED	2-860967	Closure	SHELL S/S #000019	PONCE DE LEON #1910 Santurce	San Juan	Gas Station
RICARDO J. ROSELLO	2-860872	Amended	San Mateo Servicentro	EDUARDO CONDE AVE.	San Juan	Gas Station
Caribbean Petroleum Corporation	2-860960	Amended	GULF S/S#482	FERNANDEZ JUNCOS AVE. #816	San Juan	Gas Station
SOL PUERTO LIMITED	2-860956	Amended	SHELL S/S#000302	DE DIEGO AVE. CORNER WILSON	San Juan	Gas Station
SOL PUERTO LIMITED	2-860875	Amended	SHELL S/S #000329	FERNANDEZ JUNCOS AVE. Esq. Hipodromo	San Juan	Gas Station
Administracion Servicios Generales	2-860082	Amended	Area Transporte- Hato Rey	BARBOSA AVE. #155	San Juan	State Government
SOL PUERTO LIMITED	2-860782	Closure	STAR TAXI (ROBERTO LEFRANC)	DONCELLA ST. #101	San Juan	Not Listed
PUERTO RICO PUBLIC BUILDING	2-900090	Closure	AUTORIDAD DE EDIFICIOS PUBLICO	APARTADO 41209	San Juan	Other
ESSO STANDARD OIL CO PR	2-861134	Amended	ESSO S/S CO-035	Ave. Ponce de León Esq. Calle Madrid	San Juan	Gas Station
SAN JUAN GAS COMPANY	2-940162	New	SAN JUAN GAS COMPANY	EXPRESO MARGINAL SUR AVE.	San Juan	Commercial
SOL PUERTO LIMITED	2-860946	Amended	SHELL S/S 002291	140 APONTE STREET	San Juan	Gas Station
JIMENEZ & FERNANDEZ INC.	2-940160	Amended	CAFE YAUCONO	FERNANDEZ JUNCOS AVE.STOP 16 1/2	San Juan	Industrial
TEXACO PUERTO RICO INC	2-861564	Amended	Texaco Miramar S/S #217	FERNANDEZ JUNCOS & ESTADO ST.	San Juan	Gas Station
TEXACO PUERTO RICO INC	2-861682	Closure	P.R. ASPHALT CO.	800 ROBERTO H. TODD AVE.	San Juan	Industrial
ASHFORD PRESBYTERIAN	2-900061	Closure	ASHFORD PRESBYTERIAN	1451 ASHFORD AVENUE	San Juan	Other
Caribbean Petroleum Corporation	2-860178	Amended	Gulf S/S #159	Condado. Ave. Luchetti Marginal	San Juan	Gas Station
Santa Paula Oil	2-900031	Amended	SANTA PAULA OIL	PALMA ST. #1304	San Juan	Gas Station
ELSA DELGADO	2-910078	Amended	Con GAS	FERNANDEZ JUNCOS AVE. #1104	San Juan	Gas Station
MUNICIPIO DE SAN JUAN	2-940023	New	CENTRO PESQUERO DE SAN JUAN	SECTOR HOARE	San Juan	Local Government
ESSO STANDARD OIL CO PR	2-861126	Amended	ESSO S/S CO-018	Ave. Expreso Sur Pda. 14	San Juan	Gas Station
Caribbean Petroleum Corporation	2-860237	Amended	GULF #452	Ave. Baldorioty de Castro Norte Shopping Center	San Juan	Gas Station
AT & T	2-990024	Amended	AT & T	AVE. PNCE DE LEON #820	San Juan	Commercial
SOL PUERTO LIMITED	2-860877	Amended	SHELL S/S #000310	LABRA ST. PDA 18	San Juan	Gas Station
CONDADO HOTEL PARTNERSHIP	2-930079	Closure	CONDADO HOTEL-Marrriott	1309 ASHFORD AVE.	San Juan	Other
FEDERAL AVIATION	2-860104	Closure	ISLA GRANDE ATCT	ISLA GRANDE AIRPORT	San Juan	Federal Non-Military
P R DRYDOCK & MARINE	2-861521	Closure	P R DRYDOCK & MARINE TERMINALS	MIRAFLORES/VILLAVEDE ST PIER 15	San Juan	Industrial
World Com Inc.	2-860026	Amended	World Com	665 PONCE DE LEON AVE.	San Juan	Commercial
ESSO STANDARD OIL CO PR	2-860696	Amended	ESSO-Hertz Rent a Car Condado	ASHFORD AVE. #1365	San Juan	Commercial
BANCO POPULAR DE P.R.	2-940193	Closure	BANCO POPULAR DE P.R.	PONCE DE LEON AVE. #1155	San Juan	Other
ITT ALL AMERICA CABLES & RADIO	2-860022	Closure	ITT ALL AMERICA CABLES & RADIO	901 PONCE DE LEON AVE.	San Juan	Utilities
John Sugden	2-960064	Closure	La Fondita de Jesus	Calle Monserrate Sector Trastalleres	San Juan	Not Listed
ESSO STANDARD OIL CO PR	2-930077	Closure	L & M CAR RENTAL	1051 ASHFORD AVE.	San Juan	Commercial
DEPARTAMENTO RECURSOS	2-862002	New	ESTACION DE BOMBAS DE DIEGO	DE DIEGO AVE & ESTRELLA ST	San Juan	Not Listed
Caribbean Petroleum Corporation	2-860274	Amended	GULF S/S #050	Mcleary ST. #1908	San Juan	Gas Station
TEXACO PUERTO RICO INC	2-861583	Amended	Texaco- Stop 18 S/S #210	FERNANDEZ JUNCOS AVE. #1256	San Juan	Gas Station
ESSO STANDARD OIL CO PR	2-861128	Closure	ESSO S/S CO-020	Ave. Ponce de León Esq. Borinquen # 1901	San Juan	Gas Station
OCHOA FERTILIZER CO.,INC	2-860413	Closure	OCHOA FERTILIZER CO.,INC	PROLONGACION PAZ ST. #744	San Juan	Industrial

Owner Name	AltFacilityID	Notification Description	Facility Name	Street Address	City	Facility Description
ESSO STANDARD OIL CO PR	2-861132	Amended	ESSO S/S CO-030	Calle Labra Esq. Ave. R. H. Todd	San Juan	Gas Station
U.S. Naval Station	2-000016	Closure	NAVAL RESERVATION BLDGS. 445 & STOP 7 1/2	STOP 7 1/2	San Juan	Federal Military
Caribbean Petroleum Corporation	2-860325	Closure	GULF SERVICE STATION #0403	FRANCIA ST. #503. Hato Rey	San Juan	Gas Station
SOL PUERTO LIMITED	2-860693	Amended	SHELL S/S #804819	LAS PALMAS, CORNER CERRA ST.956 Santurce	San Juan	Gas Station
POLICIA DE PUERTO RICO	2-000019	Closure	PRECINTO 182-HATO REY ESTE	Calle Sicilia final (Calle 13) Esq. Calle Dr. Lopez	San Juan	State Government
CIA PETROLERA CARIBE INC	2-861551	Amended	CARPENTER ROAD S/S	BARBOSA AVE. 1203	San Juan	Gas Station
Pedro Rodriguez Orosco	2-860723	Amended	Quisqueya S/S	QUISQUEYA ST. #55	San Juan	Gas Station
RENOVADORA INC.	2-970004	Closure	RENOVADORA INC.	RIO PIEDRAS COMMERCIAL	San Juan	Other
GARAGE ARCO,INC	2-900026	Amended	GARAGE ARCO,INC	BARBOSA AVE. #64	San Juan	Gas Station
BMA SAN JUAN	2-950043	New	BMA SAN JUAN	205 DUARTE ST. 3 RD FLOOR	San Juan	Gas Station
MODAS JOSEPHINE INC	2-862012	New	MODAS JOSEPHINE INC	CAROLINA ST. #513	San Juan	Other
MOTORAMBAR-SERVICIOS	2-940001	Closure	FUNDACION SIERRA BOERMAN	PONCE DE LEON 701	San Juan	Aircraft Owner
Caribbean Petroleum Corporation	2-920008	Amended	GULF S/S #301	BARBOSA AVE. #620 al lado Supermercado Conchita	San Juan	Gas Station
Mahmoud Ali Shehadeh	2-861131	Amended	Barbosa S/S (Ex ESSO S/S CO-027)	BARBOSA AVE. 612	San Juan	Gas Station
Triple-S Inc.	2-990019	Closure	Triple-S	Avenida Matadero	San Juan	Commercial
Victor Fernández	2-910143	Amended	Aramco Gas Station	BARBOSA AVE. #710	San Juan	Gas Station
Plaza Las Americas Inc.	2-980048	Closure	Plaza Las Americas Inc.	Carr. 18 Esq. Ave. Fernandez Roosevelt	San Juan	Commercial
TEXACO PUERTO RICO INC	2-861756	Amended	QUINTANA S/S #202	GUAYAMA & FRANCIA STREETS	San Juan	Gas Station
SOL PUERTO LIMITED	2-860874	Closure	SHELL SERVICE STATION #001465	BARBOSA AVE. CORNER DUARTE	San Juan	Gas Station
ANGEL LUIS COLON	2-860378	Amended	Total 2169 (exSHELL S/S #004031)	AVE. Barbosa	San Juan	Gas Station
ESSO STANDARD OIL CO PR	2-861267	Amended	ESSO S/S 2P-341	Ave. Barbosa #448 Esq. Guayama	San Juan	Gas Station
AUTORIDAD DE EDIFICIOS	2-930046	Closure	EDIFICIO JUAN C. CORDERO DAVILA	BARBOSA AVE. #606	San Juan	Local Government
BAMI DE PUERTO RICO	2-900062	Closure	HATO REY COMMUNITY HOSPITAL	PONCE DE LEON AVE. # 435	San Juan	Other
ESSO STANDARD OIL CO PR	2-861136	Closure	ESSO SERVICE STATION	CHILE ST. URB. PIÑERO	San Juan	Gas Station
PUERTO RICO TELEPHONE CO	2-890090	Amended	HATO REY C.O.	PONCE DE LEON AVE. #562, PDA.35	San Juan	Utilities
Alfredo de Armas	2-950023	Closure	COMPRESORES & EQUIPO	GUAYAMA ST. #267	San Juan	Commercial
SOL PUERTO LIMITED	2-860942	Closure	SHELL SERVICE STATION #001180	PONCE DE LEON AVE.	San Juan	Gas Station
Valines Industrial Laundry	2-920121	New	Valines Industrial Laundry	2260 Ave. Rexach Barrio Obrero Santurce	San Juan	Commercial
PRINCIPADO MODERN DRY	2-940079	Closure	PRINCIPADO MODERN DRY	BARBOSA AVE. #604	San Juan	Commercial
Eduardo O. Viera Zayas	2-861546	Amended	Eduardo Viera S/S	RD #12, #517, BORINQUEN AVE.	San Juan	Gas Station
MUNICIPIO DE SAN JUAN	2-990057	Closure	ESTACION DE BOMBAS REXACH	BARRIO OBRERO	San Juan	Local Government
TEXACO PUERTO RICO INC	2-861581	Amended	Texaco- Piñero Development S/S #353	ROOSEVELT AVE. EXT. TRINIDAD	San Juan	Gas Station
Best Western Hotel Pierre	2-990071	Closure	Best Western Hotel Pierre	Ave. De Diego #105	San Juan	Commercial
Caribbean Petroleum Corporation	2-900035	Amended	Gulf S/S #399	LOIZA ST.EQ.LOS BAÑOS	San Juan	Gas Station
SOL PUERTO LIMITED	2-860656	Amended	SHELL S/S #804738	LOIZA ST., CORNER KINGS COURT	San Juan	Gas Station
SOL PUERTO LIMITED	2-860949	Closure	SHELL SERVICE STATION #000337	LOIZA ST. CORNER SANTA CECILIA	San Juan	Gas Station
ESSO STANDARD OIL CO PR	2-861140	Amended	ESSO S/S CO-186	Calle Loiza Esq. Tapia	San Juan	Gas Station
ESSO STANDARD OIL CO PR	2-861142	Amended	ESSO S/S CO-205	Calle Loiza # 2207	San Juan	Gas Station
Caribbean Petroleum Corporation	2-860406	Amended	GULF S/S #458	BALDORIOTY & DEGETAU STS.sANTURCE	San Juan	Gas Station
SOL PUERTO LIMITED	2-860941	Amended	SHELL S/S #000680	LOIZA ST CORNER CAOBOS Punta Las Marías	San Juan	Gas Station
Luis Gárate	2-020012	Amended	La Nueva Puerta de Santurce, Inc.	Ruiz Belvis # 237	San Juan	Residential
LOIZA CLEANERS	2-861424	Amended	LOIZA CLEANERS	LOIZA ST. #1702	San Juan	Industrial
US ARMY CORPS OF ENGINEERS	2-940251	Closure	OLD NAVAL STATION	W-5 SECOND FLOOR	San Juan	State Government
TEXACO PUERTO RICO INC	2-861689	Closure	SAMMY MAIZ AND CO.	BALDORIOTY AVE. & POMARROSA	San Juan	Truck/Transporter

Owner Name	AltFacilityID	Notification Description	Facility Name	Street Address	City	Facility Description
TEXACO PUERTO RICO INC	2-861554	Amended	Texaco- Eduardo Conde S/S #232	EDUARDO CONDE AVE. #1928	San Juan	Gas Station
ESSO STANDARD OIL CO PR	2-861432	Closure	ESSO-Oliver Exterminating	UTUADO ST. #16	San Juan	Commercial
ESSO STANDARD OIL CO PR	2-861441	New	Esso Hotel La concha	Ave Ashford Condado	San Juan	Not Listed
ROSA ELENA JIMENEZ	2-960022	Closure	ROSA ELENA JIMENEZ	CALLE PARIS #245	San Juan	Residential
Rafael Coutto	2-870018	Amended	TEXXAN OIL CO.	BARBOSA AVE. #312	San Juan	Gas Station
SOL PUERTO LIMITED	2-860811	Closure	PREVENTIVE MAINT. SERVICE	PARIS ST. #165	San Juan	Industrial
SOL PUERTO LIMITED	2-860780	Closure	ULTRA CHEMICAL	DUARTE ST. #206	San Juan	Not Listed
Autoridad de Acueductos y	2-861489	Amended	CENTRAL OFFICE-CONSERV. SECT.	604 BARBOSA AVE.	San Juan	State Government
SOL PUERTO LIMITED	2-910159	Amended	SHELL S/S #804924	RD ISLA VERDE KM 2.4	San Juan	Gas Station
Autoridad de Acueductos y	2-861494	Closure	ALMACEN MC CRAKEN	52 GUAYAMA ST.	San Juan	Utilities
ESSO STANDARD OIL CO PR	2-861127	Amended	ESSO S/S CO-019	Calle Loiza Esq. Taft # 175	San Juan	Gas Station
Asociacion de Empleados del Estado	2-050006	Closure	Asociacion de Empleados del Estado	Ave. Ponce De Leon # 463	San Juan	Not Listed
SOL PUERTO LIMITED	2-860934	Amended	SHELL S/S #003360	MARTINO ST. CORNER EMILIANO POLL Bo Caimito	San Juan	Gas Station
Caribbean Petroleum Corporation	2-860224	Closure	GULF S/S #436	Calle Tapia, Esq. Eduardo Conde	San Juan	Gas Station
SUIZA DAIRY CO. INC.	2-860148	Amended	SUIZA DAIRY - 54280000	AVE. DE DIEGO & SAN PATRICIO	San Juan	Industrial
FRANCISCO QUIÑONES	2-950072	Closure	CHANTRES CLEANERS INC.	CALLE JOSE S. QUIÑONES #524	San Juan	Commercial
Total Petroleum Puerto Rico Corp.	2-860219	Amended	Total Petroleum #3289	EDUARDO CONDE AVE./HAYDEE REXACH	San Juan	Gas Station
Caribbean Petroleum Corporation	2-862023	Closure	PRODUCTOS DE PETROLEO	RUIZ BELVIS ST. #239	San Juan	Not Listed
SOL PUERTO LIMITED	2-860771	Closure	HATO REY TRANSPORT	DUARTE ST. #218	San Juan	Not Listed
MOTORAMBAR-SERVICIOS	2-930035	Amended	MOTORAMBAR	BECHARA ST.	San Juan	Auto Dealership
MOBIL OIL CARIBE	2-860703	New	CARIBE SHIPPING	PORT #9	San Juan	Not Listed
ESSO STANDARD OIL CO PR	2-861119	Amended	ESSO S/S CO-006	ESCORIAL AVE. #557 Caparra heights	San Juan	Gas Station
CENTRO AUTOMOTRIZ SANTA	2-940088	Closure	AUTOS VEGA INC.	BECHARA ST. CORNER SEGARRA	San Juan	Auto Dealership
PUERTO RICO TELEPHONE CO	2-890093	Closure	SAN PATRICIO REPETIDORA	ROOSEVELT AVE.	San Juan	Utilities
ESSO STANDARD OIL CO PR	2-861120	Amended	ESSO S/S CO-008	AVE. F.D. ROOSEVELT Esq. Ensenada Caparra	San Juan	Gas Station
Caribbean Petroleum Corporation	2-860267	Amended	GULF #040	Ave. Kennedy Urb Industrial Bechara	San Juan	Gas Station
Caribbean Petroleum Corporation	2-860336	Amended	GULF #0304	RD #2 KM. 5.0 Ave Kennedy MArg Buchanan	San Juan	Gas Station
ESSO STANDARD OIL CO PR	2-861137	Amended	ESSO S/S CO-040	PIÑEIRO AVE. #1024	San Juan	Gas Station
VELVIS DEVELOPMENT CORP.	2-950069	Closure	VELVIS DEVELOPMENT CORP.	A ST. #21, MARIO JULIA IND. PARK	San Juan	Industrial
Angel Rivera	2-861566	Amended	Angel Rivera S/S (Antes Texaco Parque	ROOSEVELT AVE. #950	San Juan	Gas Station
Total Petroleum Puerto Rico Corp.	2-910141	Closure	GPR #2244	MATADERO & C ST.	San Juan	Gas Station
Caribbean Petroleum Corporation	2-860120	Closure	MUNICIPIO DE SAN JUAN	PUBLIC WORKS BLDG.	San Juan	Local Government
TEXACO PUERTO RICO INC	2-880006	Amended	ANGELBERTO REYES S/S # 334	ROOSEVELT AND ESCORIAL AVES.	San Juan	Gas Station
TEXACO PUERTO RICO INC	2-910016	Closure	SANTURCE SODA WATER	RD #2 KM 3.7, KENNEDY AVE.	San Juan	Industrial
TEXACO PUERTO RICO INC	2-861654	Closure	BEST CONTRACTING CORP.	RD. 845 KM. 1.6	San Juan	Not Listed
TEXACO PUERTO RICO INC	2-861569	Amended	Texaco Puerto Nuevo Norte S/S 227	ROOSEVELT AVE.& DE DIEGO 1301	San Juan	Gas Station
TEXACO PUERTO RICO INC	2-861559	Amended	Texaco- Las Lomas S/S #213	CENTRAL AVE. CORNER SAN PATRICIO	San Juan	Gas Station
BENJAMIN KAUFFMANN JULIA	2-860937	Amended	Andalucia S/S	ANDALUCIA AVE., CORNER ACAPULCO	San Juan	Gas Station
AUTORIDAD DE EDIFICIOS	2-930051	Amended	Centro Gubernamental Minillas	DE DIEGO AVE. STOP 22	San Juan	State Government
Caribbean Petroleum Corporation	2-860158	Closure	FIRESTONE INTERAMER. 54189000	MARIO JULIA IND. PARK	San Juan	Commercial
TEXACO PUERTO RICO INC	2-861650	Closure	BETTERROADS ASPHALT CORP.	RD. 845 KM. 1.6	San Juan	Not Listed
Caribbean Petroleum Corporation	2-860318	Amended	GULF #119	CENTRAL AVE. #1039 Puerto Nuevo	San Juan	Gas Station
US ARMY CORPS OF ENGINEERS	2-080001	Amended	US Naval Air Station	Antigua Base Miramar	San Juan	Not Listed
Asociacion deMaestros	2-070012	New	Asociacion de Maestros de Puerto Rico	Ave. Ponce de Leon # 452	San Juan	State Government

Owner Name	AltFacilityID	Notification Description	Facility Name	Street Address	City	Facility Description
San Juan Development	2-940182	Closure	San Juan Development	Ponce de Leon Ave. #250 Hato Rey	San Juan	Not Listed
Administración Desarrollo y Mejoras a	2-960043	Closure	Villa Panamericana y Las Orquideas	Road 181 Esq. Ramal Este	San Juan	Residential
Caribbean Petroleum Corporation	2-860117	Amended	AMERICAN INDUSTRIAL LAUNDRY	CORCHADO STREET #1202	San Juan	Gas Station
Rafael Juarbe Lloveras	2-800002	Amended	Gas Service station 5143	Carr. 176	San Juan	Gas Station
LOIZA CLEANERS INC	2-940113	New	LOIZA CLEANERS INC	DE DIEGO AVE. #721	San Juan	Not Listed
Caribbean Petroleum Corporation	2-860194	Amended	GULF S/S #176	RD. 1 CALLE AMATISTA Urb Bucare	San Juan	Gas Station
CENTERS FOR DISEAS. CONT.&	2-940158	New	CENTERS FOR DISEAS. CONT.&	CASIA ST. #2	San Juan	Federal Non-Military
Caribbean Petroleum Corporation	2-860244	Amended	GULF S/S #010	CALLE 52, ESQ. 54 S.E. La Riviera	San Juan	Gas Station
SOL PUERTO LIMITED	2-860996	Amended	SHELL S/S #002453	RD. 21, KM. 5, HM. 4	San Juan	Gas Station
SOL PUERTO LIMITED	2-860943	Closure	COOP. TRANSP. METROPOLITANO	RD. #21 KM 0.5	San Juan	Not Listed
Caribbean Petroleum Corporation	2-860242	Amended	GULF S/ S #006	SAN PATRICIO & AVE. CENTRAL Las Lomas	San Juan	Gas Station
CRUZ ROJA AMERICANA	2-940147	Closure	CRUZ ROJA AMERICANA	Centro Medico Calle 9 E	San Juan	Other
SOL PUERTO LIMITED	2-860953	Amended	SHELL S/S #001716	RD. 176, KM.0.2	San Juan	Gas Station
DEPARTAMENTO DE EDUCACION	2-940240	Closure	ESC.TRINA PADILLA DE SANZ	JESUS T. PIÑEIRO WEST AVE.	San Juan	State Government
CITIBANK N.A.- HATO REY	2-940090	Closure	CITIBANK	LOMAS VERDES AVE.	San Juan	Commercial
P.R. MEDICAL SERV. ADM.	2-861947	Closure	NURSING HOME	MEDICAL CENTER	San Juan	Other
Jose Fuentes Hernández	2-860868	Closure	Independiente (ExSHELL S/S #001694)	CENTRAL & DE DIEGO AVES. Caparra Terrace	San Juan	Gas Station
ISMAEL GARCIA	2-860649	Amended	ISMAEL GARCIA	SAN IGNACIO AVE. #1385	San Juan	Gas Station
ESSO STANDARD OIL CO PR	2-861118	Amended	ESSO S/S CO-004	Ave. Jesús T. Piñero # 1771 Summit Hills	San Juan	Gas Station
P.R. MEDICAL SERV. ADM.	2-861946	Closure	MOTOR POOL	MEDICAL CENTER	San Juan	Not Listed
Autoridad de Acueductos y	2-861492	Closure	TRANSPORTATION OFFICE - PUERTO	P.R. 2 KM. 2.1 (KENNEDY AVE)	San Juan	Utilities
ESSO STANDARD OIL CO PR	2-861125	Amended	ESSO S/S CO-015	Ave. F. D. Roosevelt # 957 Puerto Nuevo	San Juan	Gas Station
TEXACO PUERTO RICO INC	2-861570	Amended	Puerto Nuevo S/S # 220	ROOSEVELT AVE. #1250	San Juan	Gas Station
SOL PUERTO LIMITED	2-860709	Amended	SHELL S/S #804797	ROOSEVELT AVE. COR. ESCORIAL AVE Puerto	San Juan	Gas Station
KMART CORP.	2-860053	Closure	KMART 4490	SAN PATRICIO PLAZA	San Juan	Commercial
TEXACO PUERTO RICO INC	2-861761	Amended	LA RIVIERA S/S #215	DE DIEGO AVE. CORNER SO #48 ST.	San Juan	Gas Station
SOL PUERTO LIMITED	2-860808	Closure	WEST INDIA MACHINERY, INC.	ROOSEVELT AVE. CORNER MATADERO	San Juan	Not Listed
NEW CENTER ASSOCIATES	2-940037	Closure	NEW CENTER ASSOCIATES	JOSE OLIVER #6 TRES MONJITAS	San Juan	Residential
SEA-LAND SERVICE, INC.	2-860030	Closure	SEA-LAND SERVICE, INC.	ZONA PORTUARIA	San Juan	Truck/Transporter
US ARMY RESERVEGARRISON	2-890147	Closure	CPT EURIPIDES RUBIO USARC	BELCAIRE ST. #1	San Juan	Federal Military
FEDERAL AVIATION	2-860106	Closure	FAA SAN JUAN OM	SAN PATRICIO	San Juan	Federal Non-Military
TEXACO PUERTO RICO INC	2-861760	Amended	CUPEY S/S #209	#176 ST. KM. 1.2	San Juan	Gas Station
U.P.R. MEDICAL SCIENCES	2-861953	Amended	U.P.R. MEDICAL SCIENCES CAMPUS	G.P.O. BOX 5067	San Juan	State Government
Caribbean Petroleum Corporation	2-860182	Amended	GULF S/S#163	CALLE 31 INT. 38 Las Lomas	San Juan	Gas Station
ESSO STANDARD OIL CO PR	2-861123	Closure	ESSO SERVICE STATION 77013	SAN PATRICIO AVE. 1406	San Juan	Gas Station
THE SAN JUAN STAR	2-910314	New	THE SAN JUAN STAR	ACACIA ST. MONTEREY IND. PARK	San Juan	Industrial
GOMEZ HERMANOS, INC	2-861066	Amended	GOMEZ HERMANOS, INC	MUÑOZ RIVERA AVE. #573	San Juan	Auto Dealership
PUERTO RICO PUBLIC BUILDING	2-980007	Closure	COLISEO OLIMPICO DE PUERTO RICO	Apartado 195349	San Juan	Truck/Transporter
CITIBANK N.A.- HATO REY	2-940089	Closure	CITIBANK N.A.- HATO REY	PONCE DE LEON AVE. #252	San Juan	Commercial
SEARS ROEBUCK DE PUERTO	2-900016	Closure	SEARS ROEBUCK	PLAZA LAS AMERICAS	San Juan	Commercial
ESSO STANDARD OIL CO PR	2-861273	Amended	ESSO S/S COB-200	BARBOSA AVE. #621 Esq Calle Navarro	San Juan	Gas Station
ASOCIACION HOSPITAL DEL	2-900058	Amended	ASOCIACION HOSPITAL DEL	AVE.DOMENECH	San Juan	Other
SOL PUERTO LIMITED	2-910149	Amended	SHELL S/S #804789	AVE. JESUS T PIÑEIRO esq De Diego	San Juan	Gas Station
TEXACO PUERTO RICO INC	2-861750	Amended	MUNOZ RIVERA S/S #230	MUÑOZ RIVERA AVE. #560	San Juan	Gas Station

Owner Name	AltFacilityID	Notification Description	Facility Name	Street Address	City	Facility Description
VAQUERIA TRES MONJITAS	2-860149	Amended	VAQUERIA TRES MONJITAS-54295000	CALLE CHARDON	San Juan	Industrial
GENERAL SERVICES ADM.	2-861963	Amended	GENERAL SERVICES ADM.	FB & US COURTHOUSE	San Juan	Federal Non-Military
HOSPITAL PR REALTY	2-900073	Amended	CLINICA DR.EUGENIO FERNADEZ	358 PONCE DE LEON AVE.	San Juan	Other
Caribbean Petroleum Corporation	2-860866	Amended	Gulf #408	PLAZA LAS AMERICAS SHOPPING CTR.	San Juan	Gas Station
Alfonzo Gomez-Gulf Plaza Inc.	2-860947	Amended	GLADIOLAS s/s	Calle Bolivia Esq. Calle Quisqueya	San Juan	Gas Station
SOL PUERTO LIMITED	2-860867	Amended	SHELL S/S # 000787	DOMENECH AVE. COR. HOSTOS	San Juan	Gas Station
Caribbean Petroleum Corporation	2-860169	Amended	Gulf #148	AVE DOMENECH 403 Esq Calle Nueva	San Juan	Gas Station
ROD RODDER	2-930034	Closure	ROD RODDER	AVE. F.D. ROOSEVELT #189	San Juan	Commercial
TEXACO PUERTO RICO INC	2-861668	Closure	INDUSTRIA LECHERA DE P.R.	O'NEILL ST.	San Juan	Not Listed
TEXACO PUERTO RICO INC	2-861663	Closure	EL MUNDO INC.	CHARDON AVE.	San Juan	Not Listed
SOL PUERTO LIMITED	2-860957	Amended	SHELL S/S #000523	COLL Y TOSTE ST. Urb Baldrich	San Juan	Gas Station
AUTORIDAD DE EDIFICIOS	2-930049	Closure	EDIFICIO LOTERIA DE PUERTO RICO	CHARDON AVE. NEW SAN JUAN	San Juan	State Government
TEXACO PUERTO RICO INC	2-861575	Amended	Texasco- Roosevelt & Hostos S/S #224	ROOSEVELT AVE. #249 & HOSTOS AVE	San Juan	Gas Station
TEXACO PUERTO RICO INC	2-861754	Closure	PONCE DE LEON S/S #219	PONCE DE LEON AVE. #510 Hato Rey	San Juan	Gas Station
TEXACO PUERTO RICO INC	2-861675	Closure	MANTECADOS PAYCO INC.	TRES MONJITAS IND. DEV.	San Juan	Industrial
DEPARTAMENTO DE EDUCACION	2-940239	Closure	ESC.NEMESIO CANALES	RESIDENCIAL NEMESIO CANALES	San Juan	State Government
CERVECERIA INDIA	2-861659	Closure	CERVECERIA INDIA CORP.	TRES MONJITAS IND. DEV.	San Juan	Industrial
PLAZA LAS AMERICAS, INC.	2-940184	Amended	PLAZA LAS AMERICAS, INC.	ROOSEVELT AVE. INT. EXPRESO LAS	San Juan	Commercial
CARIBBEAN INVESTMENT CENTER	2-920050	Closure	CARIBBEAN INVESTMENT CENTER	KALF ST. #38	San Juan	Commercial
SOL PUERTO LIMITED	2-860963	Amended	SHELL S/S # 002887	MUÑOZ RIVERA AVE. STOP 6 1/2 Puerta de Tierra	San Juan	Commercial
POLICIA DE PUERTO RICO	2-020014	Closure	BASE AEREA SALVADOR ROIG	AEROPUERTO ISLA GRANDE	San Juan	State Government
Caribbean Petroleum Corporation	2-950059	Closure	PANADERIA ANTIGUA LISBOA	ROOSEVELT AVE. #1316	San Juan	Commercial
ESSO STANDARD OIL CO PR	2-910309	Closure	AUT. DE COMUNICACIONES	MUÑOZ RIVERA AVE. & COLL ST.	San Juan	Utilities
FUNERARIA BUXEDA	2-940078	Closure	FUNERARIA BUXEDA	CESAR GONZALEZ AVE. #574	San Juan	Other
SMURFIT FIBRAS	2-940075	New	SMURFIT FIBRAS INTERNACIONALES	JUAN CALAF ST. TRES MONJITAS	San Juan	Industrial
BERMUDEZ & LONGO, INC.	2-862015	Closure	BERMUDEZ & LONGO, INC.	P.O. BOX 1213	San Juan	Not Listed
ESSO STANDARD OIL CO PR	2-861427	Closure	ESSO - Hosp. del Maestro	AVE. DOMENECH	San Juan	Other
AUTORIDAD FINANCIAMIENTO DE	2-990064	New	COLISEO DE PUERTO RICO	NUOVO CENTRO DE SAN JUAN	San Juan	Not Listed
Egida del Abogado	2-970012	Closure	Egida del Abogado	Ave. Arterial B # 320	San Juan	Residential
AMERICAN LAWN MAINTENANCE	2-860012	Closure	Antillas Exterminating/AMERICAN LAWN	O'NEILL G-4	San Juan	Commercial
MUNICIPIO DE SAN JUAN / DPTO.	2-940289	Closure	CDT DR. JAVIER JAVIER ANTON	CALLE PIÑEIRO ESQ. VALLEJO	San Juan	Local Government
ESSO STANDARD OIL CO PR	2-861416	Closure	GOMEZ HNOS. INC	MUÑOZ RIVERA AVE. CORNER PIÑERO	San Juan	Commercial
U.S. Marine Corp	2-020032	New	Hangar 21, Naval Reservation	Aereopuerto Isla Grande	San Juan	Federal Military
Alruss Extrusion and Finishing Corp.	2-970043	Closure	Alruss Extrusion and Finishing Corp.	Federico Costa # 53	San Juan	Industrial
Condominio Segovia	2-960059	Closure	Condominio Segovia	Calle Sargento Luis Medina	San Juan	Residential
MANUEL I. RAMOS CARLO	2-950001	Closure	EL MONTE CLEANERS	MUÑOZ RIVERA AVE.	San Juan	Other
RADIOTELEPHONE COMM PR INC.	2-890194	Amended	RADIO COMM SERVICES	150 PONCE DE LEON AVE.	San Juan	Utilities
TEXACO PUERTO RICO INC	2-940117	Amended	SANTIESTEBAN CLEMENTE	PONCE DE LEON AVE. #75 PDA. 26	San Juan	Commercial
TEXACO PUERTO RICO INC	2-861651	Closure	ALRUSS EXTRUSSION FINISH CORP	TRES MONJITAS IND. DEV.	San Juan	Not Listed
J.C.PENNEY INC	2-900101	Closure	J.C.PENNEY INC	PLAZA LAS AMERICAS SHOPPING CTR.	San Juan	Commercial
AUTORIDAD DE EDIFICIOS	2-930045	Closure	SUPERINTENCIA DE LA POLICIA	ROOSEVELT AVE.	San Juan	State Government
TEXACO PUERTO RICO INC	2-861755	Amended	SUIZA DAIRY S/S # 205	ING. C. GONZALEZ AVE. #555	San Juan	Gas Station
SOL PUERTO LIMITED	2-860825	Closure	EL MUNDO, INC.	CARLOS CHARDON AVE.	San Juan	Not Listed
SUCESION MARTI TORRES	2-930061	Closure	SUCESION MARTI TORRES	PONCE DE LEON AVE. #555	San Juan	Commercial

Owner Name	AltFacilityID	Notification Description	Facility Name	Street Address	City	Facility Description
Total Petroleum Puerto Rico Corp.	2-910067	Amended	TOTAL 1012	CENTRAL AVE. #263	San Juan	Gas Station
José Feliciano	2-910020	Closure	Banco Bilbao Vizcaya	MUNOZ RIVERA AVE. #254	San Juan	Commercial
PUERTO RICO NATIONAL GUARD	2-861928	Closure	Hato Rey Armory	HATO REY ARMORY	San Juan	State Government
SUPERIOR PAINT MFG, INC	2-861068	Closure	SUPERIOR PAINT MFG, INC	TRES MONJITAS IND PARK	San Juan	Industrial
BANCO POPULAR DE P.R.	2-940195	Closure	BANCO POPULAR DE P.R.	BUONOMO ST. END	San Juan	Other
LUIS SIERRA	2-960029	Closure	L.S. QUILTING & TEXTILES INC.	AVE. JOSEOLIVER ESQ.MANUEL CAMUÑAS	San Juan	Industrial
ESSO STANDARD OIL CO PR	2-861448	Amended	ADMINISTRADOR TERRENOS	CHARDON AVE.	San Juan	State Government
UNION DE INVERSIONES II/ARQ.	2-990045	Closure	UNION PLAZA	AVE. PONCE DE LEON #416	San Juan	Commercial
P.R. COMMUNICATIONS	2-861938	Closure	CENTRAL OFFICE	MUNOZ RIVERA AVE./COLL Y TOSTE	San Juan	Utilities
MUNICIPIO DE SAN LORENZO	2-890161	Amended	DEPARTAMENTO OBRAS PUBLICAS	APARTADO K,SAN LORENZO	San Lorenzo	Local Government
TEXACO PUERTO RICO INC	2-861734	Amended	JOSE DE DIEGO S/S #367	ROAD 183 KM 9.7	San Lorenzo	Gas Station
Caribbean Petroleum Corporation	2-860360	Amended	GULF S/S 052	RD. 181 KM. 6.1 Bo Jagual	San Lorenzo	Gas Station
Patrick Andrews- Scotiabank	2-010004	Closure	Paradise of P>R>_ Scotiabank	Paradise of Puerto Rico	San Lorenzo	Commercial
ALEJANDRO DAVILA	2-980141	Amended	ALEJANDRO DAVILA	CARR. 183 KM.11.2. ESQ. PR-916	San Lorenzo	Gas Station
COMPANIA DE FOMENTO	2-990066	Closure	San Lorenzo Industrial Area and	ST. RD. 183 KM. 8.8	San Lorenzo	Industrial
ALPCO DIV. AMITY LEATHER PROD	2-862014	New	ALPCO DIV. AMITY LEATHER PROD	ST. RD. 183 KM. 8.8	San Lorenzo	Not Listed
COMPANIA DE FOMENTO	2-940257	Closure	T-0901-0-68	RD. 183 KM 7.9	San Lorenzo	Utilities
Caribbean Petroleum Corporation	2-860251	Amended	GULF S/S #018	RD. 181 Int. Carr. 183 KM. 30	San Lorenzo	Gas Station
Carlos Montañez	2-861248	Amended	EX-ESSO S/S 2P-263	JOSE DE DIEGO ST. #115	San Lorenzo	Gas Station
PUERTO RICO TELEPHONE CO	2-920039	Amended	San Lorenzo O.C	LUIS MUNOZ RIVERA ST. Esq Verona	San Lorenzo	Utilities
SOL PUERTO LIMITED	2-910227	Amended	SHELL S/ S 003735	JOSE DE DIEGO ST. #111	San Lorenzo	Gas Station
Caribbean Petroleum Corporation	2-860282	Amended	GULF S/S #066	RD. 181 KM. 1.1 Bo Quemado	San Lorenzo	Gas Station
TEXACO PUERTO RICO INC	2-861250	Amended	Texaco- William Alverto	RD. 181, KM. 13.8	San Lorenzo	Gas Station
VICTOR M TORRES, JULIO TORRES	2-900077	Amended	Cerro Gordo S/S	RD.916 KM 1.0	San Lorenzo	Gas Station
TEXACO PUERTO RICO INC	2-861726	Amended	SAN LORENZO S/S # 287	ROAD 181 KM 2.1	San Lorenzo	Gas Station
Total Petroleum Puerto Rico Corp.	2-910136	Amended	GPR #1225	RD.183 KM 2.6	San Lorenzo	Gas Station
GEORGE BORGES CONTRERAS	2-940074	Amended	EL PUEBLO S/S	LUIS RIVERA ST. #160	San Lorenzo	Gas Station
Caribbean Petroleum Corporation	2-860170	Amended	GULF S/S #149	RD 183 KM 3.9	San Lorenzo	Gas Station
LANCO MTG CORP	2-860788	Closure	LANCO MTG CORP	URB. APONTE #5	San Lorenzo	Industrial
CIA PETROLERA CARIBE INC	2-860741	Closure	Vazquez S/S	RD. 119 KM 27.6	San Sebastian	Gas Station
Santos Vazquez	2-990073	Amended	Vazquez Service Station	Carr. 119 K. 29 Bo. Hoya Mala	San Sebastian	Gas Station
ESSO STANDARD OIL CO PR	2-861314	Amended	ESSO S/S 2P-331	RD. 125, KM. 20.1	San Sebastian	Gas Station
JOSE LUIS GONZALEZ	2-940018	Amended	LEE S/S	ST RD #111, KM 30.3	San Sebastian	Gas Station
Autoridad de Acueductos y	2-920062	Closure	PLANTA DE FILTROS SAN SEBASTIAN	RD. 449 END	San Sebastian	Utilities
PUERTO RICO TELEPHONE CO	2-890065	Closure	SAN SEBASTIAN C.O.	M J CABRERA ST., RD. #119 KM 34	San Sebastian	Utilities
Municipio San Sebastian	2-980034	Amended	Garage Municipal	Carr.446 Sector Salcipuedes	San Sebastian	Local Government
CIA PETROLERA CARIBE INC	2-910361	Amended	TORREFACCION CAFE COQUI	RD. #435	San Sebastian	Gas Station
Agustín Font	2-020030	Closure	Agustín Font	Calle E. Hostos No. 28	San Sebastian	Gas Station
RUBEN FIGUEROA & MARIA CORTES	2-900052	New	Figueroa S/S	RD. #125 KM 16.8, Hato Arriba Ward	San Sebastian	Gas Station
Autoridad de Energía Eléctrica	2-860755	Amended	TALLER DE MECANICA AUTOMOTRIZ	Carr. 119 Salida hacia Carnuy	San Sebastian	Utilities
JOSE M. RODRIGUEZ CORIANO	2-930028	Amended	SALTOS SERVICE STATION	RD. 445, KM 1.1	San Sebastian	Gas Station
CIA PETROLERA CARIBE INC	2-860736	New	CIA PETROLERA CARIBE INC	RD. #111	San Sebastian	Gas Station
ISGARDO FUENTES	2-860726	Amended	Servicentro Fuentes	RD 111 km 31.8	San Sebastian	Gas Station
CIA PETROLERA CARIBE INC	2-860731	Amended	CIA. PETROLERA CARIBE, INC,	Ave. Estrada #1500	San Sebastian	Gas Station

Owner Name	AltFacilityID	Notification Description	Facility Name	Street Address	City	Facility Description
EIvin Soto Santiago	2-910389	Amended	Speedway Service Station	Carr. 111 KM 2.5	San Sebastian	Gas Station
CIA PETROLERA CARIBE INC	2-910359	Amended	CARIBE STATION	RD. #125 AND RD #423	San Sebastian	Gas Station
CIA PETROLERA CARIBE INC	2-910360	Amended	GARAGE ROMAN	ESTRADA AVE. CORNER RUIZ BELVIS	San Sebastian	Gas Station
Angel Medina Perez	2-980008	Amended	Garaje Medina	Carr. 447 Km. 3.7	San Sebastian	Gas Station
AVON LOMALINDA, INC.	2-860072	Closure	AVON LOMALINDA, INC.	PR ROAD 446 KM 9	San Sebastian	Industrial
CIA PETROLERA CARIBE INC	2-861811	New	SAN SEBASTIAN S/S	RD. #11, KM. 15.9	San Sebastian	Gas Station
TEXACO PUERTO RICO INC	2-861845	Amended	GUMERCINDO MONTALVO S/S #663	RD 109 KM.24.0	San Sebastian	Gas Station
Municipio San Sebastian	2-860065	Closure	Municipio de San Sebastian	CENTRAL PLATA	San Sebastian	Local Government
ANGEL PEREZ ESTEVEZ	2-861320	Amended	Colegas S/S	RD. 119, KM. 31.2	San Sebastian	Gas Station
ESSO STANDARD OIL CO PR	2-861188	Amended	ESSO S/S CO-332	ROADS 111 & 119 Bo Calabazas	San Sebastian	Gas Station
ESSO STANDARD OIL CO PR	2-861190	Amended	ESSO S/S 2P-486	Carr. 111 Int. 446 Bo. Roble	San Sebastian	Gas Station
Oriando Gonzalez Hernandez	2-861785	Amended	RAHOLISA S/S #652	RD. #111, KM. 1.1	San Sebastian	Gas Station
Monserate Rivera Quiles	2-861880	Amended	ANIBAL FUENTES S/S #642	RD. #119, KM. 39.0 INT435	San Sebastian	Gas Station
DEPARTAMENTO DE EDUCACION	2-940233	Closure	ESC.VOC. MANUEL MENDEZ LICIAGA	PAVIA FERNANDEZ ST.	San Sebastian	State Government
Samuel Vera Soto	2-861876	Amended	Sammy's Service Station	RD. 435 INT PR 433	San Sebastian	Gas Station
ADM.SERV.DESARROLLO	2-950045	Closure	ADMINISTRACION SERVICIOS Y	RD. 111 KM. 23	San Sebastian	State Government
Sucesion Leonides Perez	2-861836	Amended	GARAJE PEREZ	RD.119 KM. 23.2	San Sebastian	Gas Station
TEXACO PUERTO RICO INC	2-861830	Amended	CARLOS JIMENEZ ROMAN S/S #684	RD. #119, KM. 25.8	San Sebastian	Gas Station
PUERTO RICO TELEPHONE CO	2-890059	Closure	PERCHAS REMOTO	RD 435 KM 4.7	San Sebastian	Utilities
Miguel E. Monroig	2-861322	Amended	Garaje Esso Salto	RD. 445, KM. 2.0	San Sebastian	Gas Station
ANGEL ROSADO SANTIAGO	2-860335	Amended	GARAGE LUISITO	RD. 445 KM 4.7	San Sebastian	Gas Station
LUIS ACEVEDO	2-940144	Amended	Speedway S/S	RD. 111 KM 21.5- Emerito estrada #650	San Sebastian	Gas Station
Romulo Vientos Ramos	2-860369	Amended	GARAJE CULEBRINAS	RD #109 KM 27.5	San Sebastian	Gas Station
ESSO STANDARD OIL CO PR	2-900086	Amended	ESSO S/S 2P-488	Carr. 125 KM 21.0	San Sebastian	Gas Station
SOL PUERTO LIMITED	2-860920	Amended	SHELL S/S #003204	RD #111, INT 119, KM 21	San Sebastian	Gas Station
José Cortez Mejias	2-861837	Amended	PEREZ JIMENEZ, ROSALY	PAVIA ST., FERNANDEZ 17	San Sebastian	Gas Station
JUAN B.ACOSTA	2-900008	New	ROBERTO ACOSTA	RD. #125 Int. Carr. 109	San Sebastian	Not Listed
ADM.SERV.DESARROLLO	2-950046	Closure	ASDA PATILLAS	RD. 3 KM 124.3	San Sebastian	State Government
Caribbean Petroleum Corporation	2-861484	Closure	CORPORACION ASUCARERA DE P.R.	TALLER DESTINO RD. #1 KM 102	Santa Isabel	Not Listed
SOL PUERTO LIMITED	2-860004	Closure	ANTIGUA ESTACION DE SERVICIO	CALLE AGUILERA, ESQUINA PR-1	Santa Isabel	Not Listed
SOL PUERTO LIMITED	2-010018	Closure	Solar Luis Rodriguez	Carr # 1 km. 113.2	Santa Isabel	Farm
MIGUEL CHABRIER	2-860674	Amended	CH Gasolinas #2	Calle Muñoz Rivera #102	Santa Isabel	Gas Station
MUNICIPIO DE SANTA ISABEL	2-890170	Amended	TALLER MUNICIPAL	VARON ST. END	Santa Isabel	Local Government
Autoridad de Energia Electrica	2-860750	Amended	TALLER DE MECANICA AUTOMOTRIZ	Calle Muñoz Rivera # 100	Santa Isabel	Utilities
AGUSTIN BERRIOS ZAYAS	2-010019	Amended	Economico Service Station	CARR. 153 KM. 9.0	Santa Isabel	Gas Station
CORPORACION AZUCARERA DE PR	2-860068	Closure	COLONIA DESTINO	JAUCA WARD	Santa Isabel	State Government
AUTORIDAD DE CARRETERAS	2-970006	Closure	Highway Authority	PR-1 Interseccion Desvio Norte	Santa Isabel	Air Taxi (Airline)
Empresas Tito Castro	2-980093	New	Ponce Asphalt (Planta #4)	Carr. 153 km 2.3 Int. Paso Seco	Santa Isabel	Industrial
TEXACO PUERTO RICO INC	2-910201	Closure	JAUCA S/S #854	RD 1 KM 100.0	Santa Isabel	Gas Station
AUTORIDAD DE TIERRAS	2-910026	Amended	AUTORIDAD DE TIERRAS TALLER	PASO SECO WARD	Santa Isabel	State Government
SOL PUERTO LIMITED	2-020026	Amended	Shell S/S # 204305	Carr. PR-542 Int. Carr. PR-153 Plaza Santa Isabel	Santa Isabel	Gas Station
Caribbean Petroleum Corporation	2-860304	Amended	GULF S/S #101	RD. 1 KM 104.0	Santa Isabel	Gas Station
ESSO STANDARD OIL CO PR	2-910303	Closure	ISPRAC	Road #3 exit to Salinas	Santa Isabel	Farm
Higinio Aponete	2-861225	Amended	MX S/S (Ex ESSO S/S CO-429)	Carr. 1 Urb. Villa Juana Calle Baldorioty #71	Santa Isabel	Gas Station

Owner Name	AltFacilityID	Notification Description	Facility Name	Street Address	City	Facility Description
SAN JUAN OIL COMPANY	2-861053	Amended	Servicentro de Panamá #4	RD. #1, KM. 108.1	Santa Isabel	Gas Station
TEXACO PUERTO RICO INC	2-861891	Amended	CONSTRUCTORA I. MELENDEZ	RD. 153, KM. 3.7	Santa Isabel	Industrial
AUTORIDAD DE TIERRAS	2-910025	Amended	AUTORIDAD DE TIERRAS	SECTOR JAUCA	Santa Isabel	State Government
TEXACO PUERTO RICO INC	2-861813	Amended	SANTA ISABEL S/S #821	RD.1 KM. 104	Santa Isabel	Gas Station
ESSO STANDARD OIL CO PR	2-861227	Closure	ESSO SERVICE STATION 83460	ROAD 153, KM. 1.4	Santa Isabel	Gas Station
PUERTO RICO TELEPHONE CO	2-890023	Amended	SANTA ISABEL C.O.	BALDORIOTY 127	Santa Isabel	Utilities
AUTORIDAD DE CARRETERAS	2-010022	Closure	Centro de Bellas Artes	Ave. POnce de Leon pda 22 1/2	Santurce	State Government
AUTORIDAD DE CARRETERAS	2-010021	Closure	Tunel Minillas	Carr # 22 km 0.0	Santurce	State Government
COMPANIA DE FOMENTO	2-860174	Closure	S-0030-0-48	RD. 165 KM 10.6	Toa Alta	Utilities
SOL PUERTO LIMITED	2-860995	Amended	SHELL S/S #002895	RD. 861 INT. 827	Toa Alta	Gas Station
Sami Abraham	2-910285	Amended	Toa Alta Heights Service Station	PRINCIPAL ST. #1 CORNER	Toa Alta	Gas Station
ALCO CORPORATION	2-861965	Closure	ALCO CORPORATION	STATE ROAD 861 KM. 9.6	Toa Alta	Not Listed
Francisco Rivera Guzman	2-980052	Amended	Francisco Rivera Guzman	Carr. 829 Km. 1.8	Toa Alta	Gas Station
Daniel Rodríguez Triff	2-860878	Amended	Oro Negro Gas Station	MUNOZ RIVERA #68	Toa Alta	Gas Station
Caribbean Petroleum Corporation	2-860306	Amended	GULF S/S #103	RD. 165 KM 11.7	Toa Alta	Gas Station
Total Petroleum Puerto Rico Corp.	2-910111	Amended	Total Petroleum #1258	RD 861 KM 6.9	Toa Alta	Gas Station
ESSO STANDARD OIL CO PR	2-861154	Amended	ESSO S/S CO-071	Carr. 165 km. 10.6	Toa Alta	Gas Station
DEPARTAMENTO DE EDUCACION	2-940210	Closure	ESC. VIOLANTA JIMENEZ	PROFESORA ADELA ROLON ST.	Toa Alta	State Government
José Ramón Rivera	2-860616	Amended	Rivera Service Station	RD.# 165, KM 8.1	Toa Alta	Gas Station
Autoridad de Acueductos y	2-920132	Closure	PLANTA DE FILTROS LA PLATA	RD. 827 KM 5.6	Toa Alta	State Government
PUERTO RICO TELEPHONE CO	2-910170	Closure	REMOTO QUEBRADA CURZ	RD 165 KM 5.5	Toa Alta	Utilities
TEXACO PUERTO RICO INC	2-861623	Amended	Israel Santiago #246	RD PR 165 KM 10.1	Toa Alta	Gas Station
COMPANIA DE FOMENTO	2-940178	Closure	COMPANIA DE FOMENTO INDUSTRIAL	RD. 165 KM 10.6	Toa Alta	Utilities
ESSO STANDARD OIL CO PR	2-861155	Amended	ESSO S/S CO-072	ROAD 165 KM 4.7	Toa Alta	Gas Station
TEXACO PUERTO RICO INC	2-861639	Amended	JORGE A. ROSADO S/S #347	ROAD 165 KM 7.1 bo Galateo	Toa Alta	Gas Station
ESSO STANDARD OIL CO PR	2-861158	Amended	ESSO S/S CO-094	Carr. 861 km. 3.9 Bo Bucarabones	Toa Alta	Gas Station
Caribbean Petroleum Corporation	2-860286	Amended	GULF S/S #472 antes 072	RD. 861 KM. 5.1	Toa Alta	Gas Station
PUERTO RICO TELEPHONE CO	2-890137	Closure	TOA ALTA	RD.165 KM 1.3	Toa Alta	Utilities
Jose Perez de Leon	2-940163	Amended	Cheo S/S I	RD. 165 KM 5.7 INT. RD. 824	Toa Alta	Gas Station
Em Service Station Inc	2-960049	Amended	EM Service Station	Road 861 Km. 9.8	Toa Alta	Gas Station
Wilfredo Alvarez	2-990038	Amended	Galateo Service Station	Carr. 848 Km. 2.4	Toa Alta	Gas Station
Autoridad de Acueductos y	2-920089	Closure	PLANTA ALCANTARILLADO	RD #2 KM. 15.9, EXIT TO TOA BAJA	Toa Baja	Utilities
Diego Colon	2-860159	Amended	BAYAMON CONCRETE-54118601	RD. #2 KM 20.5	Toa Baja	Industrial
DEPARTAMENTO DE EDUCACION	2-940214	Closure	ESC. JOHN F. KENNEDY	PASEO DEL MAR FINAL	Toa Baja	State Government
DEPARTAMENTO DE EDUCACION	2-940211	Closure	ESC. MARIA L. GOMEZ	PASEO AZALEA #1 2DA SECCION	Toa Baja	State Government
ESSO STANDARD OIL CO PR	2-861149	Amended	ESSO S/S CO-043	SABANA SECA AVE.	Toa Baja	Gas Station
TEXACO PUERTO RICO INC	2-861676	Closure	MARINA STEEL SERV.	RD #866 KM. 0.8	Toa Baja	Not Listed
ESSO STANDARD OIL CO PR	2-861148	Closure	ESSO S/S CO-036	RD. 165 KM. 26.9	Toa Baja	Gas Station
LYDIA ESTRADA DE WAGNER	2-950029	Closure	LYDIA ESTRADA DE WAGNER	RD ABRIL # 1 SEGUNDA SEC.	Toa Baja	Commercial
RUBEN TERRON	2-860603	Amended	SUPER GAS STATION	RD #2 KM 18.6	Toa Baja	Gas Station
OSVALDO QUIJONEZ	2-950030	New	QUALITY CLEANERS	CENTRO COMERCIAL LAGO VISTA	Toa Baja	Industrial
TEXACO PUERTO RICO INC	2-910194	Amended	CARLOS M. CHIPI S/S 991	RD 2 KM 70.3	Toa Baja	Gas Station
TEXACO PUERTO RICO INC	2-861560	Amended	Texaco- Levittown S/S # 299	COMERIO AVE. & SABANA SECA	Toa Baja	Gas Station
Caribbean Petroleum Corporation	2-860859	Amended	Gulf S/S #462	RD # 165 KM 6.9.	Toa Baja	Gas Station

Owner Name	AirFacilityID	Notification Description	Facility Name	Street Address	City	Facility Description
TEXACO PUERTO RICO INC	2-940119	Closure	MASTER CONCRETE	RD #2 KM. 20.6	Toa Baja	Commercial
Total Petroleum Puerto Rico Corp.	2-910145	Amended	GPR #1277	RD #2, KM 16.6	Toa Baja	Gas Station
MADERAS TRATADAS,INC	2-880020	Closure	MADERAS TRATADAS,INC	RD #865 KM.5.5	Toa Baja	Other
TEXACO PUERTO RICO INC	2-880005	Amended	SABANA SECA S/S #306	STATE ROAD 867 KM 0.1	Toa Baja	Gas Station
PENNOCK FARMS	2-910354	Closure	PENNOCK FARMS	RD #2 KM 19.5	Toa Baja	Commercial
AUTORIDAD DE CARRETERAS	2-980046	Closure	Toa Baja Toll Plaza	PR-22	Toa Baja	State Government
Julio Javier Perez	2-980004	Closure	Tocars Toyota	Carr. 2 Km. 16.6	Toa Baja	Commercial
AUTORIDAD DE CARRETERAS	2-980069	Closure	Periferal Norte (PR-8855)	865 Km.0.6	Toa Baja	State Government
Mateo Terrasa Service Station	2-010012	Amended	Island Service Station.	Carr 165 Km 3.2	Toa Baja	Gas Station
Nicolas Nelson Amaro Carrasco/NMA	2-860650	Amended	NIMAY GAS STATION	RD. 2, KM. 16.8	Toa Baja	Gas Station
SR. FELIX QUIÑONEZ LOPEZ	2-980112	Closure	QUALITY DRY CLEANERS	CENTRO COMERCIAL LAGO ALTO	Toa Baja	Commercial
HOLSUM BAKERS OF PUERTO	2-860595	Closure	HOLSUM BAKERS OF PUERTO RICO	RD. #2 KM 20.1	Toa Baja	Industrial
ESSO STANDARD OIL CO PR	2-020033	Amended	ESSO S/S CO 8895	Carr. 864 Int 866 LA Arena	Toa Baja	Gas Station
SOL PUERTO LIMITED	2-860908	Amended	SHELL S/S #003247	LEVITTOWN BOULEVARD	Toa Baja	Gas Station
COMPANIA DE FOMENTO	2-920102	Closure	T-0352-056-1-69	Road 876 km 7.6 Media Luna Ward	Toa Baja	Industrial
Autoridad de Energia Electrica	2-860766	Closure	ANTIGUO TALLER AUTOMOTRIZ	RD. 165	Toa Baja	Utilities
US NAVAL SECURITY GROUP	2-861520	Closure	US NAVAL SECURITY GROUP	SABANA SECA	Toa Baja	Federal Military
US MARSHAL SERVICE	2-861511	Closure	LUISA LEBRON INC.	RD 165 KM 29.5	Toa Baja	Gas Station
AGUSTIN PEREZ RODRIGUEZ	2-861548	Amended	APR Candelaria (ExTexaco- Candelaria	RD 2 KM. 19.6	Toa Baja	Gas Station
SOL PUERTO LIMITED	2-860715	Closure	INDUSTRIAS LA FAMOSA	RD. 866 INT. 865	Toa Baja	Industrial
Hiram Albino Ithier	2-020019	Amended	Estación de Servicio Los Pajaros S/S	Carr 862 km 1.3 Bo Los Pajaros	Toa Baja	Not Listed
BORDEN PUERTO RICO, INC.	2-860714	Closure	BAYAMON CAN CO.	RD. #866 INT. 865	Toa Baja	Commercial
Caribbean Petroleum Corporation	2-861509	Amended	Gulf #013	Carr. 167 km. 10.7	Toa Baja	Gas Station
TEXACO PUERTO RICO INC	2-861656	Closure	BLOQUES LA PLATA	RD #2 KM. 20.1	Toa Baja	Industrial
AMERICAN PETROLEUM	2-950015	Amended	AMERICAN Toa Baja S/S	CARR. 865 KM. 0.2	Toa Baja	Gas Station
P. R. AIR NATIONAL GUARD	2-861916	Amended	P. R. AIR NATIONAL GUARD	140ACWS, PRANG	Toa Baja	Federal Military
Total Petroleum Puerto Rico Corp.	2-910068	Amended	Total Petroleum#1108	LOS DOMININCOS AVE.	Toa Baja	Gas Station
Gerard Gil Bonar	2-861633	Closure	WILLIAM RODRIGUEZ #312	Road 2 Km. 22.4,	Toa Baja	Gas Station
Jean Michel Merhi	2-861014	Amended	hato fejas S/S	RD #2, KM. 16.2	Toa Baja	Gas Station
ANTONIO DE JESUS	2-910091	Amended	Gel S/S (EXTotal Petroleum #3134)	RD #2, KM 15.9 Bo Candelaria	Toa Baja	Gas Station
TEXACO PUERTO RICO INC	2-940118	Closure	LAZOFF BROS.	RD #2 KM. 20.2	Toa Baja	Commercial
PUERTO RICO NATIONAL GUARD	2-920005	Closure	GUARDIA NACIONAL DE PUERTO	NATIONAL GUARD OF PUERTO RICO	Toa Baja	State Government
PUERTO RICO TELEPHONE CO	2-890104	Closure	BO.INGENIO	GARDENIA ROAD	Toa Baja	Utilities
METROPOLITAN MARBLE	2-940103	Closure	METROPOLITAN MARBLE	RD #2 KM. 17.5, CANDELARIA WARD	Toa Baja	Industrial
SOL PUERTO LIMITED	2-860841	Amended	SHELL S/S # 003620	SABANA SECA AVE. Levittown	Toa Baja	Gas Station
Marcopex/Global Station GRoup	2-861276	Amended	Global Station Group	LOS DOMINICOS ESQ. SABANA SECA	Toa Baja	Gas Station
TEXACO PUERTO RICO INC	2-861636	Amended	Maximo Ortiz S/S # 293	RD #2 KM 19.4	Toa Baja	Gas Station
AMERICAN PETROLEUM	2-861274	Amended	American Candelaria S/S (ExESSO S/S	RD 865, KM. 3.2 Bo Candelaria	Toa Baja	Gas Station
ESSO STANDARD OIL CO PR	2-861275	Amended	ESSO S/S 3P-089	RD MUNOZ RIVERA 11	Toa Baja	Gas Station
Eliezer Diaz	2-861283	Amended	Diaz S/S	ROAD 863 KM 1.0	Toa Baja	Gas Station
People Petroleum Power	2-861037	Amended	Optimum Powe (Ex-ESSO S/S CO-079)	Carr. 2 km. 18.3 Bo. Candelaria	Toa Baja	Gas Station
TEXACO PUERTO RICO INC	2-960037	Amended	Pablo Ortiz S/S # 308	Road 867 Blq. 2 Lote 1 y 2	Toa Baja	Gas Station
Fermin Garcia	2-860372	Amended	Round Hills Gas Station	ROUND HILLS COMERCIAL CENTER	Trujillo Alto	Gas Station
ROBERTO VELEZ TORO	2-910386	Amended	ROBERTO VELEZ TORO - ESTACION	CARAIZO WARD	Trujillo Alto	Gas Station

Owner Name	AltFacilityID	Notification Description	Facility Name	Street Address	City	Facility Description
Diego Colon	2-860139	New	TOUGHLITE CONCRETE	RD #181 KM. 6.1	Trujillo Alto	Contractor
PUERTO RICO TELEPHONE CO	2-890085	Closure	TRUJILLO ALTO I Y II	CIUDAD UNIVERSITARIA	Trujillo Alto	Utilities
DEPARTAMENTO DE EDUCACION	2-940249	Closure	ESC.MEDARDO CARAZO	RD CRUZ FINAL	Trujillo Alto	State Government
TEXACO PUERTO RICO INC	2-861685	Closure	PANADERIA LA FLOR DE TRIGO	FAIR VIEW COMERCIAL CENTER	Trujillo Alto	Commercial
KMART CORP.	2-860055	New	KMART 4494	RD. # 81 KM 3.5	Trujillo Alto	Commercial
RADIOTELEPHONE COMM.OF PR	2-890192	Closure	RADIOTELEPHONE COMM.OF PR INC.	RD. #846 KM 1 HM5	Trujillo Alto	Utilities
COMPANIA DE FOMENTO	2-870004	Closure	FOMENTO INDUSTRIAL-Signal Caribe	RD #848, KM. 1.6	Trujillo Alto	Industrial
SOL PUERTO LIMITED	2-860794	Closure	MUEBLERIA ZULMA	RD #181, KM. 3.8	Trujillo Alto	Industrial
DIST DE GASOLINA COQUI	2-910049	Amended	CARRAIZO S/S	RD # 844 KM 4 HM 8	Trujillo Alto	Gas Station
Municipio de Trujillo Alto	2-980016	New	Obras Públicas Municipal	Carr. 8860 Km.5.9	Trujillo Alto	Local Government
SOL PUERTO LIMITED	2-910173	Amended	SHELL S/S 004030	RD 852 KM 1.2	Trujillo Alto	Gas Station
Silvestre Lopez	2-980120	New	La Araña Inc.	Carr 848 km 3.4	Trujillo Alto	Truck/Transporter
Angel L. Valentin Rodriguez	2-980114	New	Valentin S/S	Carr 175 km 9.9	Trujillo Alto	Gas Station
PUERTO RICO TELEPHONE CO	2-890086	Closure	ROUND HILLS (TRUJILLO ALTO RSB)	RD #846.ST.ANICETO DIAZ	Trujillo Alto	Utilities
SOL PUERTO LIMITED	2-860230	Amended	SHELL S/S #003948	TRUJILLO ALTO FREEWAY	Trujillo Alto	Gas Station
JJ Petroleum Distributor Inc.	2-950034	Amended	J.J. PETROLEUM DISTRIBUTOR INC.	RD 8860 KM. 0.7	Trujillo Alto	Gas Station
TEXACO PUERTO RICO INC	2-861717	Amended	JOSE ALEMAN S/S 980	RD 851 KM 2.3	Trujillo Alto	Gas Station
Total Petroleum Puerto Rico Corp.	2-910056	Amended	Total Petroleum #1014	TRUJILLO ALTO EXW & PARK GARDENS	Trujillo Alto	Gas Station
DOB EXPRESS, INC.	2-940101	Amended	DOB EXPRESS, INC.	RD #848 KM. 3 #254 Saint Just	Trujillo Alto	Truck/Transporter
PUERTO RICO TELEPHONE CO	2-890084	Closure	CUPEY REMOTO	RD #176, KM. 5.2 CUPEY	Trujillo Alto	Utilities
ESSO STANDARD OIL CO PR	2-861096	Amended	ESSO S/S CO-256	RD 181 SQ. RD #786 Exp Trujillo Alto	Trujillo Alto	Gas Station
PUERTO RICO TELEPHONE CO	2-890082	Closure	LA GLORIA R.S.U.	RD #181 KM. 9.1	Trujillo Alto	Utilities
TEXACO PUERTO RICO INC	2-861780	Closure	EFRAIN COLON RESTO S/S 977	RD #175 KM. 4.6	Trujillo Alto	Gas Station
Total Petroleum Puerto Rico Corp.	2-910130	Amended	Total Petroleum #3315	RD 848 KM 0.81	Trujillo Alto	Gas Station
Total Petroleum Puerto Rico Corp.	2-910140	Amended	Total Petroleum #1241	LAGO ALTO SHOPPING CENTER	Trujillo Alto	Gas Station
Caribbean Petroleum Corporation	2-860145	Closure	TRUJILLO ALTO SAND & GRAVEL	TRUJILLO ALTO FINAL EXP.	Trujillo Alto	Contractor
TEXACO PUERTO RICO INC	2-861698	Closure	IVELISSE ALVERIO S/S #341	MUNOZ RIVERA AVE. #8	Trujillo Alto	Gas Station
Alberto Contreras	2-861699	Amended	Global SAINT JUST (Ex Texaco S/S	ROAD 848 KM 1.2	Trujillo Alto	Gas Station
TEXACO PUERTO RICO INC	2-861704	Amended	JACINTO DIAZ S/S #374	RD 181 KM 9.6	Trujillo Alto	Gas Station
TEXACO PUERTO RICO INC	2-861749	Amended	CIUDAD UNIVERSITARIA S/S # 239	INT. ROADS 845-846 KM. 1.9	Trujillo Alto	Gas Station
TEXACO PUERTO RICO INC	2-861748	Amended	Texaco Madeline Betancourt S/S #244	RD #876, KM. 2.8	Trujillo Alto	Gas Station
PUERTO RICO TELEPHONE CO	2-890083	Closure	CARRAIZO REMOTO	RD #843, KM. 4.5	Trujillo Alto	Utilities
AUTORIDAD DE EDIFICIOS	2-930011	Closure	CENTRO DIAGNOSTICO Y	RD #181, KM 4.8	Trujillo Alto	Other
MOTOROLA DE PUERTO RICO	2-920015	Closure	MOTOROLA DE PUERTO RICO	RD #846 KM 1.5	Trujillo Alto	Industrial
Total Petroleum Puerto Rico Corp.	2-910104	Amended	Total Petroleum #3215	RD 181 Y M RIVERA	Trujillo Alto	Gas Station
Total Petroleum Puerto Rico Corp.	2-910106	Amended	TOTAL 2202	RD 851 KM 2.9	Trujillo Alto	Gas Station
ESSO STANDARD OIL CO PR	2-910206	Closure	ESSO- Municipio de Trujillo Alto	MUNOZ RIVERA ST.	Trujillo Alto	Local Government
Autoridad de Acueductos y	2-920059	Amended	REGIONAL OFFICE TRUJILLO ALTO	RD #181 KM. 2.7	Trujillo Alto	State Government
DAVID DIAZ MONGE	2-940260	Closure	D & A TEXACO	LUIS RIVERA # 8	Trujillo Alto	Gas Station
Caribbean Petroleum Corporation	2-860240	Amended	GULF S/S#601	RD. #848 KM. 2.2 Saint Just	Trujillo Alto	Gas Station
Total Petroleum Puerto Rico Corp.	2-910125	Amended	Total Petroleum#1232	RD 181 KM 10.9	Trujillo Alto	Gas Station
TEXACO PUERTO RICO INC	2-861667	Closure	JOHN GRAZEL INC.	RD #181 KM. 28	Trujillo Alto	Not Listed
Caribbean Petroleum Corporation	2-860166	Amended	GULF S/S #145	RD 846 KM 0.2	Trujillo Alto	Gas Station
AUTORIDAD DE EDIFICIOS	2-930013	New	HOSPITAL BASE DE UTUADO	RD.LAS PALMAS, INT. GONZALEZ	Utuaado	Other

Owner Name	AltFacilityID	Notification Description	Facility Name	Street Address	City	Facility Description
OSVALDO RULLAN BATISTINI	2-860904	Amended	GARAGE RULLAN	DR.CUETO # 8	Utuaado	Gas Station
TEXACO PUERTO RICO INC	2-861643	Amended	JOSE R. GONZALEZ S/S # 546	ROAD 111 KM 19.3	Utuaado	Gas Station
COMPANIA DE FOMENTO Cesar Cortes	2-920185	Closure	EDIFICIO S-1331-0-81	RD #10 KM 54.1	Utuaado	Industrial
ESSE STANDARD OIL CO PR	2-820057	Amended	Cecort P Property	RD #111 INT. WITH RD. #611	Utuaado	Gas Station
Autoridad de Energia Electrica	2-861178	Amended	ESSE S/S CO-450	RD 111 KM. 0.7	Utuaado	Gas Station
Caribbean Petroleum Corporation	2-940106	Closure	Central hidroeléctrica Caonillas	DON ALONSO WARD	Utuaado	Utilities
Reinaldo Morales Martinez	2-860388	Closure	GULF S/S #0411	RD. 10, KM. 62.7	Utuaado	Gas Station
Caribbean Petroleum Corporation	2-861177	Amended	Xtreme Gas Corp (EX ESSO S/S CO-	ROAD 10 KM 55.4 Bo. Salto Abajo	Utuaado	Gas Station
Caribbean Petroleum Corporation	2-860385	Amended	GULF S/S #0406	RD. #10 KM 53.7	Utuaado	Gas Station
AUREA E. RIVERA	2-860273	Amended	GULF S/S #047	RD. 10 KM. 56.0	Utuaado	Gas Station
SOL PUERTO LIMITED	2-860903	Amended	UTUADO SERVICE STATION	ESTEVES AVE.	Utuaado	Gas Station
Autoridad de Acueductos y Bienvenido Valentin	2-861507	Closure	SHELL S/S #002534	RD 10 INT. CARR.111	Utuaado	Utilities
ILDEFONSO SALVA	2-940087	Amended	UTUADO WWTP	PR 10 KM 50.5, SALTO ABAJO WARD	Utuaado	Utilities
ESSE STANDARD OIL CO PR	2-940145	Amended	VALENTIN SERVICE STATION	RD #140 INT. RD #141	Utuaado	Gas Station
LUIS H. VILLALFA#E	2-861310	Closure	SALVA CONCRETE INDUSTRIES	RD. 10 KM. 60.7	Utuaado	Commercial
Hector Gonzalez	2-861308	Amended	Garaje Mini market Boqueron	COANILLAS WARD	Utuaado	Gas Station
PUERTO RICO TELEPHONE CO	2-860851	Amended	Hector Gonzalez	RD #111 KM. 9.7	Utuaado	Gas Station
Municipio Utuaado	2-890118	Closure	CAGUANA	RD #111 KM 9 HM 0	Utuaado	Utilities
B & B - Velasco Alonso Inc.	2-970027	Closure	Garaje Municipal	Carr.111 Km. 3.5	Utuaado	Local Government
PUERTO RICO TELEPHONE CO	2-990042	Closure	Estacionamiento B & B Antigua	carr.	Utuaado	Commercial
Autoridad de Energia Electrica	2-890142	Closure	MAINTENANCE SHOP-UTUADO	RD 140 KM 39.2	Utuaado	Utilities
TEXACO PUERTO RICO INC	2-860759	Closure	JORGE H. VILLANUEVA S/S #559	NUEVA AVE.	Utuaado	State Government
MIGUEL RODRIGUEZ	2-861641	Amended	GARAJE CENTRAL	ROAD 111 KM 3.9	Utuaado	Gas Station
Departamento Transportacion Obras	2-890148	Amended	Terminal Lanchas Lago Dos Bocas	CALLE DR. CUETO #148	Utuaado	Gas Station
Autoridad de Energia Electrica	2-980026	Closure	TALLER DE MECANICA AUTOMOTRIZ	Carr. 123 Km. 62.2	Utuaado	Other
TEXACO PUERTO RICO INC	2-990031	Amended	CASALDUC TEXACO 524	CARR # 10 CARR 603	Utuaado	State Government
ADM.SERV.DESARROLLO	2-000012	Amended	CENTRO MAQUINARIA UTUADO	CARR. PR-10 KM. 1.5	Utuaado	Gas Station
Wilson Quintana Mendez	2-940259	Closure	Quintana Gas Station	CARR. 111 KM. 3.0 BO VIVI ABAJO	Utuaado	State Government
Tomas Torres Santiago	2-910002	Amended	Gasolinera Don Alonso	Rd. 111 km 8 hm 3	Utuaado	Gas Station
MUNICIPIO DE VEGA ALTA	2-980124	Amended	MUNICIPIO DE VEGA ALTA	Carr. 140 Km. 34.1	Utuaado	Gas Station
PUERTO RICO TELEPHONE CO	2-880098	Closure	VEGA ALTA C.O.	AGUILA ST. PARC. CARMEN SECTOR	Vega Alta	Local Government
ESSE STANDARD OIL CO PR	2-890112	Closure	ESSE S/S CO 073	RD 2 KM 30.6	Vega Alta	Utilities
PUERTO RICO TELEPHONE CO	2-861166	Amended	VEGA ALTA CELULAR	Carr. 2 km. 30.6	Vega Alta	Gas Station
TEXACO PUERTO RICO INC	2-890134	Closure	Texaco- Jaime F. Leon S/S #326	CUBA WARD	Vega Alta	Utilities
Caribbean Petroleum Corporation	2-861609	Amended	SAN JUAN CEMENT - 54264000	ROAD #2 KM 28.8	Vega Alta	Gas Station
PERFECTO RIVERA IZQUIERDO	2-860150	Closure	PERFECTO RIVERA IZQUIERDO	ESPINOSA WARD NEAR OLD SAFARI PA	Vega Alta	Industrial
Southwest health corporation	2-930023	Amended	CENTRO DE SALUD FAMILIAR	RD.846, KM 10.8	Vega Alta	Gas Station
TEXACO PUERTO RICO INC	2-980147	Amended	ANGEL MARTINEZ #259	CARR. 2 KM. 31	Vega Alta	Commercial
Autoridad de Acueductos y TEXACO PUERTO RICO INC	2-861619	Amended	POZO VEGA ALTA II	RD #2, KM. 29.3	Vega Alta	Gas Station
TEXACO PUERTO RICO INC	2-920092	Closure	INLAND PAPER CO. INC.	J. SEJEO ST.	Vega Alta	Utilities
Sr. Santos Alonso , Jr.	2-861670	Closure	Mr. Special Supermercados , Inc.	RD 690 L./ 1.3	Vega Alta	Not Listed
ANTONIO DE JESUS	2-010014	New	Antonio de Jesus (Ex SHELL S/S	Carr. # 2 km. 20.2	Vega Alta	Commercial
	2-860897	Amended		RD 2 KM. 28.3	Vega Alta	Gas Station

Owner Name	AirFacilityID	Notification Description	Facility Name	Street Address	City	Facility Description
AMERICAN PETROLEUM	2-910199	Amended	Vega Alta S/S (ex ALBERTO FUENTES	MUÑOZ RIVERA ST.	Vega Alta	Gas Station
PHILLIPPE GUEX TOOL. & FAST.	2-860046	Closure	PHILLIPPE GUEX TOOL. & FAST. SYS	PR RD. 690	Vega Alta	Industrial
OWENS ILLINOIS DE PUERTO RICO	2-860011	Closure	OWENS ILLINOIS DE PUERTO RICO	RD 690 KM 1.1	Vega Alta	Commercial
AMERICAN PETROLEUM	2-990049	Amended	American Petroleum Vega Alta S/S	Carr. 690 Km. 1.3	Vega Alta	Gas Station
TEXACO PUERTO RICO INC	2-990023	Amended	DESARROLLADORA RBQ S/S 996	Carr. 693 Int. PR 6690	Vega Alta	Gas Station
Bogus Owner	2-910211	Amended	GULF#326	RD 2, KM 29.1, Espinosa Ward	Vega Alta	Gas Station
Departamento de Correccion y	2-980138	New	ESCUJELA INDUSTRIAL MUJERES	CARR. 2 KM. 25 INTERIOR	Vega Alta	State Government
ANTONIO DE JESUS	2-860645	Amended	Gel S/S ExBest (ExSHELL S/S #804401)	RD 2. KM. 28.4	Vega Alta	Gas Station
AMERICAN PETROLEUM	2-890179	Amended	American Petroleum- Vega Baja Baja	CARR. 155 ESQ. CALLE RAMON COLLAZO Bo	Vega Baja	Gas Station
CIA PETROLERA CARIBE INC	2-860730	New	CIA, PETROLERA CARIBE, INC.	RD #2	Vega Baja	Gas Station
VICTOR M. DE JESUS	2-010027	Closure	VICTOR M. DE JESUS	CARR. 2 KM. 38.5	Vega Baja	Gas Station
MOTOROLA PORTAVOZ DE P.R.,	2-860097	Closure	MOTOROLA PORTAVOZ DE P.R., INC.	BOX 4538	Vega Baja	Industrial
TEXACO PUERTO RICO INC	2-960054	Amended	Félix Valle Santos S/S #211	Road 686 Km.13.1	Vega Baja	Gas Station
Autoridad de Energia Electrica	2-860763	Amended	TALLER DE MECANICA AUTOMOTRIZ	Carr. # 2 km. 38.6	Vega Baja	Utilities
Sr. Rafael Figueroa Sosa	2-070002	Amended	Chalets de la playa s/s	carr. 686, km 11.	Vega Baja	Gas Station
US ARMY CORPS OF ENGINEERS	2-930083	Closure	CAMP TORTUGUERO	HWY 687	Vega Baja	Federal Military
THOMAS AND BETTS CARIBE,INC.	2-861901	Closure	THOMAS AND BETTS CARIBE,INC.	CABO CARIBE IND PARK	Vega Baja	Not Listed
Maximo Blondet	2-060004	Amended	Maximo Blondet S/S	Carr. 160, int Expreso de Diego	Vega Baja	Gas Station
LUIS ANTONIO CASTRO ROSADO	2-930075	Amended	LUIS ANTONIO CASTRO ROSADO	RD. 160 KM. 8.2	Vega Baja	Gas Station
PUERTO RICO NATIONAL GUARD	2-940011	Closure	GUARDIA NACIONAL DE PUERTO	ROAD 687	Vega Baja	Federal Military
PUERTO RICO TELEPHONE CO	2-890127	Closure	VEGA BAJA SUR RSU	RD 646 KM 2 HM 4	Vega Baja	Utilities
Caribbean Petroleum Corporation	2-860262	Amended	GULF #032	Carr. 2 KM. 38.1	Vega Baja	Gas Station
ESSO STANDARD OIL CO PR	2-861171	Amended	ESSO S/S CO-125	Carr. 2 km. 4.2 Bo. Tortuguero	Vega Baja	Gas Station
TEXACO PUERTO RICO INC	2-861584	Amended	Texaco - Vega Baja S/S #216	P.R. -2 KM. 38.3	Vega Baja	Gas Station
ESSO STANDARD OIL CO PR	2-861173	Amended	ESSO S/S CO-146	PR 2 KM 37.1	Vega Baja	Gas Station
V'SOSKE INC	2-920023	Closure	V'SOSKE INC	RD 155 INT 670	Vega Baja	Industrial
PZIZER PHARMACEUTICALS	2-860598	Closure	PZIZER PHARMACEUTICALS, INC.	ROUTE 689 KM 1.9	Vega Baja	Not Listed
Felix Rodriguez-Rodriguez	2-950004	Amended	Pugnado Gas Station	RD. 155 KM.58.3 y PR 643	Vega Baja	Gas Station
Total Petroleum Puerto Rico Corp.	2-910090	Amended	Total Petroleum #5137	RD 2, KM 38.5	Vega Baja	Gas Station
TEXACO PUERTO RICO INC	2-861587	Amended	Texaco- Mohamed Alra S/S #380	ROAD 2 KM.34.6	Vega Baja	Gas Station
ESSO STANDARD OIL CO PR	2-861299	Amended	Almirante Norte Esso	RD. 160, KM. 5.4	Vega Baja	Gas Station
SAN JUAN OIL COMPANY	2-910269	Amended	Servicentro de Panamá #2	RD 2 KM 40.0	Vega Baja	Gas Station
SOL PUERTO LIMITED	2-860839	Amended	SHELL S/S #002992	RD.155 KM. 65.6 Sector Alvarado Pugnado Afuera	Vega Baja	Gas Station
CARMELO MELENDEZ	2-860651	Amended	CMS Gas Station	RD. #2, KM. 41.5	Vega Baja	Gas Station
MUNICIPIO DE VEGA BAJA	2-890166	Closure	GARAGE MUNICIPAL	RD 687 KM 1.3	Vega Baja	Local Government
FEDERAL AVIATION	2-860111	Closure	TORTUGUERO H&H	PR 671 ROAD	Vega Baja	Federal Non-Military
PUERTO RICO TELEPHONE CO	2-890126	Closure	VEGA BAJA	RD 686 KM 14 HM 9	Vega Baja	Utilities
SOL PUERTO LIMITED	2-860852	Amended	SHELL S/S #001660	RD 2 KM 38.4	Vega Baja	Gas Station
Caribbean Petroleum Corporation	2-860225	Closure	Gulf S/S #437	RD. 155 KM. 64.2	Vega Baja	Gas Station
BENJAMIN MENDEZ	2-860844	Amended	SUN GAS	RD #2 KM. 40.3	Vega Baja	Gas Station
PUERTO RICO PIGMENTS INC	2-861933	Closure	PUERTO RICO PIGMENTS INC	A ST., CABO CARIBE IND PARK	Vega Baja	Not Listed
ESSO STANDARD OIL CO PR	2-861174	Amended	ESSO S/S CO-151	ROAD 670 KM 6.8 Bo. Pugnado	Vega Baja	Gas Station
ERNESTO ACOSTA MATOS	2-860609	Amended	RIVERSIDE STATION	RD 2 KM 37.1	Vega Baja	Gas Station
Total Petroleum Puerto Rico Corp.	2-861296	Amended	Total Petroleum 5166EX ESSO S/S 3P-	RD. 2, KM. 42.1	Vega Baja	Gas Station

Owner Name	AirFacilityID	Notification Description	Facility Name	Street Address	City	Facility Description
TEXACO PUERTO RICO INC	2-861612	Closure	Texaco-Victor Marrero Mata S/S #260	ROAD 688 KM 1.1	Vega Baja	Gas Station
Alexis Robledo (ALedes Inc)	2-930073	Amended	Alexis Robledo	RD. 155, KM 0.3	Vega Baja	Gas Station
Caribbean Petroleum Corporation	2-860198	Amended	GULF S/S #180	Carr. #2 Salida Carr 155	Vega Baja	Gas Station
TEXACO PUERTO RICO INC	2-860615	Amended	Texaco MOHAMED SUBOH S/S #992	RD. 2 KM 40.0	Vega Baja	Gas Station
TEXACO PUERTO RICO INC	2-861673	Closure	JOCARLRICK QUARRIES CORP.	RD. 670 KM. 7.7	Vega Baja	Other
COMPANIA DE FOMENTO	2-940173	Closure	S-1177-0-75	RD. 686 KM 16.9 (LOTS 35-36)	Vega Baja	Utilities
TEXACO PUERTO RICO INC	2-950058	Amended	Texaco #222 ORLANDO	RD. 2 KM 34.7 Bo. Ceiba	Vega Baja	Gas Station
Caribbean Petroleum Corporation	2-910320	Amended	GULF #361	RD 686 KM 9.8 Bo Yeguada	Vega Baja	Gas Station
U.S. Naval Station	2-861936	Amended	NASD	Carr. 200	Vieques	Federal Military
ESSO STANDARD OIL CO PR	2-861263	Amended	ESSO S/S I-225	RD. 993, KM. 1.4 Bo Monte Santo	Vieques	Gas Station
ESSO STANDARD OIL CO PR	2-861264	Amended	ESSO S/S I-226	CARR. 201 KM. 1.4 Bo Marisol	Vieques	Gas Station
DEPARTAMENTO DE EDUCACION	2-940228	Closure	ESC.GERMAN RIECKEHOFF	RD. 993 KM. 0.5	Vieques	State Government
ESSO STANDARD OIL CO PR	2-861262	Amended	ESSO S/S I-216	Calle G. MELLADO	Vieques	Gas Station
U.S. Naval Station	2-861937	New	Observation Point #1	Cerro Matias (Range Area)	Vieques	Federal Military
AUTORIDAD DE LOS PUERTOS	2-860091	Amended	Aeropuerto Antonio Rivera Rodriguez	RD. #200, MARTINO WARD	Vieques	State Government
ESSO STANDARD OIL CO PR	2-861384	Closure	ESSO S/S I-456	ROAD 149 & 143	Villalba	Gas Station
SOL PUERTO LIMITED	2-960061	Closure	Shell S/S	CARR. PR 149	Villalba	Gas Station
Southwest health corporation	2-980155	New	Centro Diagnostico y Tratamiento-Villalba	Calle Muñoz Rivera #1514	Villalba	Other
Autoridad de Acueductos y	2-990047	Closure	REPRESA LAGO TOA VACA, OFICINA	P.R.150 KM. 4.5	Villalba	State Government
Autoridad de Acueductos y	2-990048	Closure	REPRESA LAGO TOA VACA,	CARR. 150 KM. 5.5	Villalba	State Government
RADIOTELEPHONE COMM PR INC.	2-890193	Amended	CERRO MARAVILLAS	RD.143 KM 10 HM 0	Villalba	Utilities
CASERA FOODS, INC.	2-861523	Amended	CASERA FOODS, INC.	LUCHETTI NO 17	Villalba	Industrial
Sucesion Concepción Burgos	2-980072	Closure	Pucho S/S	Calle Muñoz Rivera # 26	Villalba	Gas Station
PUERTO RICO TELEPHONE CO	2-890024	Closure	VILLALBA C.O	CEMENTERIO ST. END	Villalba	Utilities
TEXACO PUERTO RICO INC	2-861818	Amended	VILLALBA S/S #867	RD. #151 KM. 0.5	Villalba	Gas Station
ESSO STANDARD OIL CO PR	2-861238	Amended	ESSO S S CO-431	RD. 149, KM 57.8 Bo. Tierra Santa	Villalba	Gas Station
Autoridad de Energia Electrica	2-900010	Closure	PLANTA HIDROELECTRICA	BOSQUE NACIONAL DEL CARIBE	Villalba	Utilities
Caribbean Petroleum Corporation	2-860203	Amended	GULF S/S #0185	RD 151 KM 0.5 La Vega	Villalba	Gas Station
RUBEN LANDRAU GARCIA	2-900029	Closure	RUBEN LANDRAU GARCIA	RD. 550 KM 61 HM 9	Villalba	Not Listed
Total Petroleum Puerto Rico Corp.	2-910118	Amended	Total Petroleum #3300	RD 149 KM 58.3	Villalba	Gas Station
ESSO STANDARD OIL CO PR	2-861222	Amended	ESSO S/S CO-268	Carr. 902 km. 1.6 Bo Limones	Yabucoa	Gas Station
TEXACO PUERTO RICO INC	2-861722	Amended	SUCN. EMILIO DIAZ LEBRON #264	ROAD 182 EXIT SAN LORENZO	Yabucoa	Gas Station
ESSO STANDARD OIL CO PR	2-861230	Amended	ESSO S/S CO-464	Carr. 3 km. 89.6 Bo Aguacate	Yabucoa	Gas Station
Caribbean Petroleum Corporation	2-860229	Amended	GULF #441	ROAD 901 KM 1.2 Bo. Juan Martin	Yabucoa	Gas Station
PUERTO RICO TELEPHONE CO	2-910167	Closure	JACANAS REMOTO	RD 902 KM 3.5	Yabucoa	Utilities
ANASTACIO ALICEA ALMODOVAR	2-860991	Amended	ALICEA SERVICENTRO	RD. 901, KM. 1.5	Yabucoa	Gas Station
DEPARTAMENTO DE EDUCACION	2-940227	Closure	ESC.TEODORO AGUILAR MORA	CEMENTERIO ST.	Yabucoa	State Government
TEXACO PUERTO RICO INC	2-861735	Amended	YABUCOA S/S #381	ROAD 3 INT. 902	Yabucoa	Gas Station
CORPORACION AZUCARERA DE PR	2-860060	New	Central Roig	Carr. 3 Km. 94.7	Yabucoa	Not Listed
DIMA DE JESUS VASQUEZ	2-900034	Amended	DIMAS S/S	Carr. 182 Km. 7.3	Yabucoa	Gas Station
JUAN VEGA	2-860738	Amended	Servicentro 3 J	RD. 908 INT.909 KM 10.2	Yabucoa	Gas Station
RAFAEL A. DELGADO	2-860985	Amended	Rafilin Service Station	LUIS M. RIVERA ST. #7	Yabucoa	Gas Station
PUERTO RICO TELEPHONE CO	2-890071	Closure	YABUCOA C.O.	MUÑOZ RIVERA ST. #22	Yabucoa	Utilities
ESSO STANDARD OIL CO PR	2-861367	Amended	ESSO S/S 2P-266	CRISTOBAL COLON ST. #65	Yabucoa	Gas Station

Owner Name	AltFacilityID	Notification Description	Facility Name	Street Address	City	Facility Description
UNION CARBIDE GRAFITO, INC.	2-860409	Closure	UNION CARBIDE GRAFITO, INC.	RD 3 KM 91.6	Yabucoa	Industrial
ESSO STANDARD OIL CO PR	2-861223	Amended	ESSO S/S CO-278	Carr. 901 km. 12.6 Bo Camino Nuevo	Yabucoa	Gas Station
Caribbean Petroleum Corporation	2-860381	Amended	GULF S/S #039	Carr 901 km 0.5 Frente a Supermercado del Este	Yabucoa	Gas Station
Angel L. Santana	2-861370	Amended	Excel S/S	ROAD 3 KM 88.5	Yabucoa	Gas Station
UNION CARBIDE GRAFITO, INC.	2-862025	Closure	UNION CARBIDE GRAFITO DOCK FAC	RD 901 KM 2.0	Yabucoa	Industrial
TEXACO PUERTO RICO INC	2-860057	Closure	CENTRAL ROIG	ROAD #3 KM 96 HM 2	Yabucoa	Farm
PUERTO RICO TELEPHONE CO	2-890072	Closure	AGUACATE REMOTO	RD.906 KM.1.2	Yabucoa	Utilities
Total Petroleum Puerto Rico Corp.	2-000014	Amended	GPR # 2161	Carr. 128 km. 2.0	Yauco	Gas Station
FRANCISCO FERNANDEZ	2-000013	Amended	ATLANTIC S/S	CALLE 25 DE JULIO #55	Yauco	Gas Station
COMPANIA DE FOMENTO	2-940188	Closure	COMPANIA DE FOMENTO INDUSTRIAL	RD. 128 INT. 376	Yauco	Not Listed
TEXACO PUERTO RICO INC	2-910193	Amended	JUAN GARCIA PACHECO #872	25 DE JULIO ST. #4	Yauco	Gas Station
Irma Santiago ISTRAG	2-030012	Amended	Estacion Independiente ISTRAG Xtreme	Carr 3334 Urb Industrial Istrag Solar #2	Yauco	Gas Station
COMPANIA DE FOMENTO	2-920028	Closure	FOMENTO INDUSTRIAL	RD. 127 KM. 230.3	Yauco	Utilities
SARTORIOUS INC.	2-861984	New	SARTORIOUS INC.	ROAD 128 INT 376	Yauco	Not Listed
Victor Torres Perez	2-860667	Amended	Liuberas S/S	RD #376 KM 0.19	Yauco	Gas Station
Roberto Rodriguez	2-861216	Amended	barinas S/S (Ex-ESSO S/S CO-409)	RD. 335, KM. 1.6 BARINAS WARD	Yauco	Gas Station
Bogus Owner	2-910113	Closure	GPR #5261	25 DE JULIO ST. CORNER PACHECO	Yauco	Gas Station
PUERTO RICO NATIONAL GUARD	2-940028	Closure	GUARDIA NACIONAL DE PUERTO	RD. #127, KM 0.7	Yauco	Federal Military
BORINQUEN MACARONI CORP	2-861899	Closure	BORINQUEN MACARONI CORP	ROAD 128 INT. 376	Yauco	Industrial
SOL PUERTO LIMITED	2-861039	Amended	SHELL S/S #001627	25 DE JULIO # 68	Yauco	Gas Station
Heriberto Muñoz	2-861359	Amended	Garage Muñoz	25 DE JULIO #19- A	Yauco	Gas Station
PEDRO RULLAN ROMERO	2-861360	Amended	GARAJE EL 22	Rd. 128 Km. 25.9 Rubias Wd.	Yauco	Gas Station
Autoridad de Acueductos y	2-920054	Closure	YAUCO WWTP	23 DE JULIO ST. RD. 335 KM. 11	Yauco	Gas Station
Christian Rosado	2-930024	Amended	JR Gas Station (ExTotal Petroleum	RD. #368, CORNER 6 ST.	Yauco	Utilities
Caribbean Petroleum Corporation	2-860308	Amended	GULF S/S #105	LA QUINTA SHOPPING CENTER	Yauco	Gas Station
Caribbean Petroleum Corporation	2-860327	Amended	GULF #0131	RD. 371 KM 2.3 Bo. Almacigo	Yauco	Gas Station
Autoridad de Energia Electrica	2-860769	Amended	TALLER DE MECANICA AUTOMOTRIZ	MATIENZO CINTRON ST. #49	Yauco	Utilities
BORINQUEN BISCUIT CORP.	2-870026	Closure	BORINQUEN BISCUIT CORP.	ROAD # 376 KM 1.1	Yauco	Industrial
COMPANIA DE FOMENTO	2-990068	Closure	Sistema Universitario Ana G. Mendez T-	ST RD 338 KM. 0.4 BO. BARINAS	Yauco	Other
Autoridad de Energia Electrica	2-920080	Closure	HIDROELECTRICA YAUCO	RD. 128, LAS VEGAS WARD	Yauco	Utilities
PUERTO RICO TELEPHONE CO	2-890026	Amended	YAUCO C.O.	PACHECO ST. END	Yauco	Utilities
Hospital Bella Vista del Suroeste	2-930004	Closure	Hospital Bella Vista del Suroeste	RD 128 KM 1.0	Yauco	Other
Victor Torres Perez	2-920018	Amended	Estacion La Trocha	Calle La Trocha #1	Yauco	Gas Station
Autoridad de Energia Electrica	2-920079	Closure	CENTRAL HIDROELECTRICA YAUCO II	ALMACIGO ALTO	Yauco	Utilities
WAJEEED M. SALEH	2-861355	Amended	GARAJE CUATRO CALLES	CARR. 121 INT. RML 1116	Yauco	Gas Station
ESSO STANDARD OIL CO PR	2-861212	Closure	ESSO S/S CO-402	LA TROCHA END RD. #129	Yauco	Gas Station
FELIX GONZALEZ	2-861048	Amended	Atlantic S/S	25 DE JULIO ST. # 60 Esq Mercado	Yauco	Gas Station
ESSO STANDARD OIL CO PR	2-861215	Amended	ESSO S/S CO-408	Calle 4 calles Yauco Shopping Center	Yauco	Gas Station
Irving Pagan Rosado	2-940148	Amended	PAGAN SERVICE CENTER	RD. 371 KM. 1 HM. 8	Yauco	Gas Station
ESSO STANDARD OIL CO PR	2-861350	Amended	ESSO S/S 2P-397	25 DE JULIO ST. #36	Yauco	Gas Station
FELIPE PIAZZA MORESHI	2-861356	Amended	Estacion Felipe Piazza	ROAD 372 KM 7.8	Yauco	Gas Station

16.5 INTERVIEW DOCUMENTATION

SUBJECT PROPERTY DESCRIPTION:

Total Size 4,077 m2 (aprox) Size of developed Areas 4,077 m2 (aprox)
How is property zoned Commercial Is property vacant or improved vacant
Is property currently occupied Partially How long under current ownership 25 yrs
Current uses: 1. Vacant Structure Time 5 yrs
2. Commercial Spaces Time >20 yrs
3. _____ Time _____
Past uses: 1. _____ Time _____
2. _____ Time _____
3. _____ Time _____
Structures on the property: 1. Shopping Center Age at least 20 yrs
2. _____ Age _____
3. _____ Age _____

Can a property layout be provided Included

Ground cover:
Asphalt X Concrete X
Grass _____ Dirt _____
Vegetation _____ Other ground cover _____

Land features:
Direction of slope west Approximate incline 1.4%
Sensitive Lands / Wetlands N/A Size N/A
Surface Water N/A Size N/A

How is storm water handled There are storm sewers in the pedestrian walkway (Paseo de Diego) in front of the building. There are gutters in the Del Pilar Street that direct storm water to catch basins located in Brumbaugh Street.

Herbicide/Pesticide use (type, quantity, frequency) None

Utilities:
septic or sewer Sewer
well or city water City Water
electricity or gas Electricity

Are materials ever burned on the property No

Storage facilities No

Hazardous materials storage No

Waste materials Waste was observed at the Site during the Site Visit

How long since excavation on the property 30 yrs (aprox)
By Whom Unknown
Why Construction

Last time natural features manipulated Unknown
By Whom Unknown
Why Unknown

Previous ESA's Not Known
By Whom N/A
Why N/A

Previous remediation work No
By Whom N/A
Why N/A

SURROUNDING PROPERTIES:

General description of area: Residential and Commercial area. Many buildings appear to be empty.

Uses of surrounding properties:

East: legal office and commercial and residential structures

West: Brumbaugh street and commercial and residential structures

North: Del Pilar Street, and a structure

South: Paseo De Diego, and commercial and residential structures

Proximity to:

gas station > 400 m
waste treatment facility > 400 m

manufacturing plants > 400 m
water treatment facility > 400 m

Is there any reason to suspect environmental contamination from adjoining properties Not from the information obtained on the interview or records review.

QUESTIONNAIRE:

1a. Did you observe evidence or do you have any prior knowledge that the *subject property* is currently or has been previously used for an **industrial use**?

Yes No Unknown

1b. Did you observe evidence or do you have any prior knowledge that any *adjoining properties* is currently or has been previously used for an **industrial use**?

Yes No Unknown

- a. Did you observe evidence or do you have any knowledge that the *subject property* is currently or has previously been used for any of the following (circle all that apply):
- Yes No Unknown
- gasoline station
 - motor repair facility
 - dry cleaners
 - photo developing laboratory
 - junkyard or landfill
 - waste treatment, storage, disposal, processing or recycling facility
- 2b. Did you observe evidence or do you have any knowledge that any *adjoining property* is currently or has previously been used for any of the following (circle all that apply):
- Yes No Unknown
- gasoline station
 - motor repair facility
 - dry cleaners
 - photo developing laboratory
 - junkyard or landfill
 - waste treatment, storage, disposal, processing or recycling facility
3. Did you observe evidence or do you have any knowledge that there are currently or have been previously any damaged or discarded **automotive or industrial batteries, pesticides, paints, or other chemicals** in individual containers > 5 gallons (19 L) in volume or 50 gallons (190 L) in the aggregate, stored on or used at the *subject property*?
- Yes No Unknown
4. Did you observe evidence or do you have any knowledge that there are currently or have been previously any **industrial drums** (typically 55 gal) or sacks of chemicals located on the *subject property*?
- Yes No Unknown
5. Did you observe evidence or do you have any prior knowledge that **fill dirt** has been brought onto the *subject property* that **originated from a contaminated site or is of unknown origin**?
- Yes No Unknown
6. Did you observe evidence or do you have any prior knowledge that there is currently or has been previously any **pits, ponds, or lagoons** located on the *subject property* in connection with waste treatment or waste disposal?
- Yes No Unknown

7. Did you observe evidence or do you have any prior knowledge that there is currently or has been previously any **stained soil** on the *subject property*? Yes No Unknown
8. Did you observe evidence or do you have any prior knowledge that there is currently or has been previously any **registered or unregistered storage tanks** (above or underground) located on the *subject property*? Yes No Unknown
9. Did you observe evidence or do you have any prior knowledge that there is currently or has been previously any **vent pipes, fill pipes, or access ways** indicating a fill pipe protruding from the ground on the *subject property or adjacent to any structure* on the subject property? Yes No Unknown
10. Is there currently evidence of **leaks, spill, or staining** by substances other than water, or **foul odors**, associated with flooring, drains, walls, ceilings, or exposed grounds on the *subject property*? Yes No Unknown
11. If the *subject property* is served by a **private well or non-public water system**, is there evidence or do you have any knowledge that **contaminants** have been identified in the well or system, or that the well has been **designated as contaminated** by any government environmental / health agency? Yes No Unknown
12. Do you have any knowledge of **environmental liens** or government notification relating to **past or recurrent violations of environmental laws** with respect to the *subject property*? Yes No Unknown
13. Have you been informed of the current or past existence of **hazardous substances or petroleum products** with respect to the *subject property*? Yes No Unknown
14. Do you have any knowledge of any **environmental site assessment** of the property or facility that indicated the presence of **hazardous substances or petroleum products on, or contamination of**, the *subject property*, or **recommended further assessment** of the *subject property*? Yes No Unknown
15. Do you know of any past, threatened, or pending **lawsuits or administrative proceedings** concerning a release or threatened release of any hazardous substance or petroleum products involving the *subject property* by any owner or occupant of the property? Yes No Unknown

16. Does the *subject property* **discharge waste water** (not including sanitary waste or storm water) onto or adjacent to the property and/or into a storm water system? Yes No Unknown
17. Do you have any prior knowledge that any hazardous substances or petroleum products, unidentified waste materials, tires, automotive or industrial batteries, or any other waste materials have been dumped above grade, buried and/or burned on the subject property? Yes No Unknown
18. Is there a transformer, capacitor, or any hydraulic equipment for which there are any records indicating the presence of PCB's? Yes No Unknown
19. Do any of the following Federal government record systems list the property or any property within the circumference area noted below:
- a. National Priorities List – within 1.0 mile Yes No Unknown
 - b. CERCLIS List – within 0.5 mile Yes No Unknown
 - c. RCRA TSD Facilities – within 0.5 mile Yes No Unknown
20. Do any of the following Federal government record systems list the property or any property within the circumference area noted below:
- a. List maintained by the state environmental agency of hazardous waste sites identified for investigation remediation that is the state agency equivalent to NPL - within approximately 1.0 mile Yes No Unknown
 - b. List maintained by the state environmental agency of sites identified for investigation remediation that is the state agency equivalent to CERCLIS – within 0.5 mile Yes No Unknown
 - c. Leaking Underground Storage Tank (LUST) List – within 0.5 mile Yes No Unknown
 - d. Solid Waste/Landfill Facilities - within 0.5 mile Yes No Unknown

Please provide details relating to any questions answered “yes” in the space provided. Attach additional sheets or informative documents if necessary.

The Site under study is a mostly vacant structure that used to house a shopping mall. It is located in a lot of approximately 4,077 square meters and has approximately 134,507 square feet of construction. It is four stories high. The site was connected to PREPA for electricity and to PRASA for potable water and for sewer collection. Electric and water meters were observed on

the walls on the North of the Building and on the northern the sidewalk , respectively. During the Site visit, some areas were inaccessible some due to lack of electricity and sufficient lighting and others because they were closed with gates. The inside of the building seemed well kept. There were water drains in the floor inside the building. There were chairs, tables, items left in the closed stores, shopping carts, and what seemed to be wood sheets in the building. We also observed disinfecting liquid, 5 gal pail containers of paint, containers with unknown materials, lamp ballasts and building materials in the building. In a room in the second floor there is an emergency generator. The floor below the generator was stained with oil. In this room we also observed a 5 gal pail of motor oil, containers with unknown materials, two industrial batteries, and a motor used to pump diesel to the generator. This room smelled of oil. The generator's exhaust pipe is visible from the Del Pilar street. There is another motor for the fire pump in the building, but we were unable to inspect the area where it is located, since it was closed. The diesel tank was located in a loading and unloading area and had a dike. The area adjacent to it was used to store garbage when the building was operational. The floor in this area seemed stained.

There are 3 commercial spaces with access from the Paseo De Diego still operating. A cafe with access to the Brumbaugh Street is also operational. The café is connected to a portable electric generator. No adverse effects were observed in either.

From aerial photographs the area under study has been developed at least since 1936. According to the Site Representative interviewed, Mr. Carlos Garcia, there used to be residential structures in the premises until the mall was constructed.

According to the EPA databases, the Rio Piedras CDT Hospital Mercury Spill (EPA ID PRC200400174) is identified as a CERCLIS Site. This site is located at approximately 0.22 miles to the southeast of the Site. According to the information available, this was a removal only site and no site assessment was needed. The incidents occurred in 3/3/2005, 8/29/2005, 9/7/2005 and 6/7/2006, and were completed in 3/22/2005, 8/29/2005, 11/9/2005, and 9/26/2008, respectively. According to the PR EQB information, there are 5 LUST Sites within the minimum search distance to the Site.

The undersigned represents that to the best of their knowledge the above statements and facts are true and correct, and to the best of his/her knowledge no material facts have been suppressed or misstated.



Environmental Inspector Signature

09/23/2015

Date



Fecha de Expiración: 2017-03-31

BUILDING LAYOUT

16.6 SPECIAL CONTRACTED CONDITIONS BETWEEN USER AND ENVIRONMENTAL PROFESSIONAL

CERTIFICATION AND STATEMENT OF LIMITING CONDITIONS

Certification:

The Environmental Inspector certifies to the Buyer, Seller and/or Lender in a transaction as named in the inspection report "Principal Parties"; and the Inspector and the Principal Parties agree that:

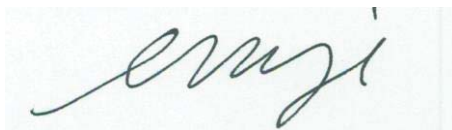
1. The Environmental Inspector has no present or contemplated future (a) partnership with Principal Parties nor (b) an interest in the property inspected, which could adversely affect the Inspector's ability to perform an objective inspection; and neither the employment of the inspector to conduct the inspection, nor the compensation for it, is contingent on the results of the inspection.
2. The Environmental Inspector has no personal interest in or bias with respect to the subject matter of the inspection report or any parties who may be part of a financial transaction involving the property. The conclusions and recommendations of the report are not based in whole or in part upon the race, color, creed, sex or national origin of any of the Principle Parties.
3. The Environmental Inspector has personally inspected the property, and has made visual inspection of adjacent properties, to the extent possible by readily available access. The inspection does not include the removal of any soil, water or air samples, the moving of furniture or fixtures, or any type of inspection that would require extraordinary effort to access.
4. All contingent and limiting conditions are contained herein (imposed by the terms of the inspection assignment or by the undersigned affecting the conclusions and recommendations contained in the report).
5. This Environmental Inspection report has been made in conformity with and is subject to the requirements of the Code of Professional Ethics of the Environmental Assessment Association.
6. All opinions, conclusions and recommendations concerning the inspected property that are set forth in the inspection report were prepared by the Environmental Inspector whose signature appears on the report.

Contingent and Limiting Conditions:

The certification of the Environmental Inspector appearing in the environmental inspection report is subject to the following condition, and to such other specific and limiting conditions as are set forth by the Inspector in the report.

1. The Inspector assumes no responsibility for matters of a legal nature affecting the property inspected or the title thereto. The property is inspected assuming responsible ownership.
2. Any sketch appearing in or attached to the inspection report, or any statement of dimensions, capacities, quantities or distances, are approximate and are included to assist the reader in visualizing the property. The inspector has made no survey of the property.

3. The inspector is not required to give testimony or appear in court because of having made the inspection with reference to the property in question, unless arrangements have been previously made therefore.
4. This report is not intended to have any direct effect on the value of the property inspected, but simply to provide a visual Environmental Assessment solely for the benefit of the Principal Parties.
5. The Inspector assumes that there are no hidden, unapparent, or latent conditions or defects in or of the property, subsoil, or structures, other than those noted on the inspection report or any addendum to the report which the Inspector has included. The Inspector assumes no responsibility for such conditions, or for the inspection, engineering or repair which might be required to discover or correct such factors.
6. Information, estimates and opinions furnished to the inspector, and contained in the report, were obtained from sources considered reliable and believed to be true and correct. However, the Inspector has made no independent investigation as to such matters and undertakes no responsibility for the accuracy of such items.
7. The Inspection and Inspection Report are made by the Inspector solely for the benefit and personal use of the Principal Parties. No disclosure may be made of the inspection Report without the prior written consent of the Inspector, and the Inspector undertakes no responsibility for harm or damages to any party other than the Principle Parties.
8. Neither the Inspection Report, any part thereof, nor any copy of the same (including conclusions or recommendations, the identity of the inspector, professional designation, reference to any professional organization, or the firm with which the inspector is connected), shall be used for any purposes by anyone but the Principle Parties. The report shall not be conveyed by anyone to the public through advertising, public relations, news, sales, or other media, without the prior written consent and approval of the Inspector.



Annette M. Fernandez Rosario
Environmental Inspector

Owner's Representative

Date: September 14, 2015

ASBESTOS and LEAD BASED PAINT

Inspection Report

For


Plaza De Diego Mall Building

Paseo De Diego

Rio Piedras, San Juan, P.R.

Client Name: Municipality of San Juan
P.O. Box 4355
San Juan, P.R. 00901-4355

Contact person: Mr. Orlando Franco, Director
SJ Departamento de Vivienda Municipal

Inspectors: 
PREQB I.D. ASB# ASB-0313-0094-SI
PREQB I.D. LBP# LBP-2220-0613-LI-001
Nortol Company I.D.: PREQB I.D. # 5546-0213-LF-001


Norma I. Torres
ASB-0313-0093-SI
LBP-3244-1213-LI-002

Survey Field Dates: November 21 to December 13, 2013 (intermittently)

E-MAILED
8/20/15



COPY

Table of Contents

Introduction	3
Building Description	
Summary of Findings	4
Asbestos Survey Report	5
Asbestos-Containing Findings	
Survey Protocol	
Regulatory Review	
Lead Based Paint Survey Report	10
Lead Based Paint Findings	
LBP Background and Regulatory review	
Conclusion and Limitations	12
 Attachment 1 – Representative Pictures	
Attachment 2 – Asbestos Laboratory Reports and Chains of Custody	
Attachment 3 – Representative Drawings	
Attachment 4 – XRF Readings for Lead-based Paint	
Attachment 5 – Inspectors, Laboratory and XRF Instrument Accreditations	

I. INTRODUCTION

The Municipality of San Juan, as part of their environmental due diligence compliance, required an Asbestos and Lead Based Paint inspection at the Plaza De Diego Mall building located at Paseo De Diego, Rio Piedras, P.R. All activities were intermittently conducted by accredited inspectors between November 21 and December 13, 2013. Access to the commercial space was granted by Agustín Arias and/or Luis Quiñones as owner representatives. No evidence of previous Asbestos or LBP survey was available in the provided information.

The scope of work under contract included the following tasks within referenced project:

- Inspection, sampling and assessment of suspected Asbestos Containing Materials and Lead Based Paint at the building;
- Determine the overall composition of the collected samples by means of Polarized Light Microscopy (PLM) analysis and Paint's lead contents by X-Ray;
- Prepare this Inspection Report with findings.

The inspection and assessment activity was limited to the accessible materials that lay above the surfaces. Bulk samples taken inside and outside the building were negative to asbestos.

No lead-based paint is present in the structural components according to the XRF-direct instrument readings. A yellow metal pipeline at the southeast of the second level was positive to Lead-based paint. Some surfaces of the former food dealer areas, have wall ceramic tiles which show readings >1.0 mg/cm² with the XRF instrument; however the manufacturer's Performance Characteristic Sheet do not certified for this substrate.

A. Building Description

The subject post 1980's-property is a four-story building located at the urban/commercial area of Rio Piedras, San Juan town, P.R. It is about 110,000 square feet between all levels formerly used for commercial activities including shopping and government offices. A major expansion is documented for the building structure by summer 1989. At the time of the inspection the site was mostly unoccupied showing interior water filtration and mold evidence. Minor commercial operations are currently located in the ground floor vestibule. The property includes functional spaces such as

offices, merchandise stores, vestibules, storages, food dealer areas, machine rooms, and restrooms.

The construction components are structural steel, concrete and blocks with metal roof decks. Most of interior walls consist of gypsum wallboard cladding concrete. Interior floors are covered with quarry tiles, or carpets above bare concrete. Also, 12" x 12" vinyl floor tiles (single layers) are installed in some zones such as merchandise stores and offices. Other main building details are metal frame glass windows or doors, metal or wood doors, cardboard acoustic tiles or metal sheets covering the ceiling. An elevator and electrical escalators, all out-of-service, are also installed in the building.

The air conditioning system consists of several packaged independent air handling units with ductworks cladded in rubber or fiberglass insulation with foil barrier. The A/C ductwork has foil tape applied at the seams. The building does not have heating system. Accessible machine equipment are uninsulated or rubber insulated. Attachment 1 includes photos showing details and condition of the subject building.

II. SUMMARY OF FINDINGS

Between November 21 and December 13, 2013, the PR Environmental Quality Board (PREQB) accredited inspectors Norma Torres, Juan E. Santiago and their helpers conducted an Asbestos and Lead-Based Paint survey at the Plaza De Diego Mall building located at Paseo De Diego, Rio Piedras, PR.

Fifty-seven (57) analyses from the different layers of thirty-two bulk samples were done by the accredited laboratory for the suspect asbestos-containing building materials (i.e. vinyl floor tiles and roof treatment). All samples were analyzed by the Polarized Light Microscopy (PLM) method and some of them were also analyzed via Transmission Electron Microscopy resulting negative to asbestos content.

XRF direct readings were conducted at the painted components of the subject site for lead concentration. None of the structural component was found to be above the established threshold for the classification of Lead-Based Paint bearing per the PREQB and per the Housing and Urban Development guideline of $>1.0 \text{ mg/cm}^2$. The former 6 inch-diameter yellow gas pipeline which aerially run in the southeast of the second level was positive ($>1.0 \text{ mg/cm}^2$) to Lead-based paint. The counters of the Food dealer

spaces # 204, 207 and 208, as some interior walls of the Food space # 204 (former Burger King®) have wall ceramic tiles which show readings above 1.0 mg/cm² with the XRF instrument; however the manufacturer's Performance Characteristic Sheet do not certified for this substrate.

III. ASBESTOS SURVEY REPORT

A. Asbestos-Containing Findings

During this survey, the vinyl floor tiles, its mastics and sections of the roof sealer installed at the Plaza De Diego Mall building were considered as suspect asbestos containing materials. The accredited laboratory conducted fifty-seven (57) analyses of these sampled materials considering the various layers of each sample. All samples were negative to asbestos. See related photos in the Attachment 1. Laboratory results and field chain of custody are in Attachment 2.

At least five different types of vinyl floor tiles were identified. Samples are described in Table 1.0 and were analyzed by polarized light microscopy (PLM) resulting negative to asbestos. Some samples were also analyzed by Transmission Electron Microscopy (TEM) as EPA recommendation for Non-Friable Organically Bound Materials.

At least two different types of sealer treatment were observed at the building roofs. This sealer system is considered as non-friable material in regular condition. All samples were negative to asbestos.

Other existing materials such as concrete, glass, metals, blocks, gypsum board panels, cardboard/fiberglass ceiling tiles, hard floor tiles, carpets and air conditioning ducts are non-suspect for asbestos. Suspect asbestos containing material were not found in the air handler units or in the machine room equipment components.

**Table 1.0
Plaza De Diego Mall Asbestos Bulk Samples**

Sample Id	Material	Location (drawing ID)	Classification/Assessment	Result	Amount
DDM-01	Vinyl Floor Tile and mastic	3 rd level to NW (303)	Non-friable material in regular condition	None detected	N/A
DDM-02	Vinyl Floor Tile and mastic	3 rd level to SW (302)	Non-friable material in regular condition	None detected	N/A
DDM-03	Vinyl Floor Tile and mastic	3 rd level to north (304)	Non-friable material in regular condition	None detected	N/A
DDM-04	Vinyl Floor Tile and mastic	3 rd level to north (305)	Non-friable material in regular condition	None detected	N/A
DDM-05	Vinyl Floor Tile and mastic	3 rd level to north (305)	Non-friable material in regular condition	None detected	N/A
DDM-06	Vinyl Floor Tile and mastic	3 rd level to NE (309)	Non-friable material in regular condition	None detected	N/A
DDM-07	Vinyl Floor Tile and mastic	3 rd level to E (309)	Non-friable material in regular condition	None detected	N/A
DDM-08	Vinyl Floor Tile and mastic	2 nd level to N (209)	Non-friable material in regular condition	None detected	N/A
DDM-09	Vinyl Floor Tile and mastic	2 nd level to N (209)	Non-friable material in regular condition	None detected	N/A
DDM-10	Vinyl Floor Tile and mastic	2 nd level to E (209)	Non-friable material in regular condition	None detected	N/A
DDM-11	Vinyl Floor Tile and mastic	2 nd level to center (207) homogeneous to another food space	Non-friable material in regular condition	None detected	N/A
DDM-12	Vinyl Floor Tile and mastic	1 st level to W (112)	Non-friable material in regular condition	None detected	N/A
DDM-13	Vinyl Floor Tile and mastic	1 st level to NW (110)	Non-friable material in regular condition	None detected	N/A

Table 1.0 (cont.) Plaza De Diego Mall Asbestos Bulk Samples

Sample Id	Material	Location (drawing ID)	Classification/Assessment	Result	Amount
DDM-14	Vinyl Floor Tile and mastic	1 st level to NW (109)	Non-friable material in regular condition	None detected	N/A
DDM-15	Vinyl Floor Tile and mastic	1 st level to S (108)	Non-friable material in regular condition	None detected	N/A
DDM-16	Vinyl Floor Tile and mastic	1 st level to center (103)	Non-friable material in regular condition	None detected	N/A
DDM-17	Vinyl Floor Tile and mastic	1 st level to E (103)	Non-friable material in regular condition	None detected	N/A
DDM-18	Vinyl Floor Tile and mastic	1 st level to E (107)	Non-friable material in regular condition	None detected	N/A
DDM-19	Vinyl Floor Tile and mastic	Lower level to E (06)	Non-friable material in regular condition	None detected	N/A
DDM-20	Vinyl Floor Tile and mastic	Lower level to S (01)	Non-friable material in regular condition	None detected	N/A
DDM-21	Vinyl Floor Tile and mastic	Lower level to N (02)	Non-friable material in regular condition	None detected	N/A
DDM-22	Vinyl Floor Tile and mastic	Lower level to W (01)	Non-friable material in regular condition	None detected	N/A
DDM-23	Roof Sealer	To East	Non-friable material in regular condition	None detected	N/A
DDM-24	Roof Sealer	To Center	Non-friable material in regular condition	None detected	N/A
DDM-25	Roof Sealer	To Northwest	Non-friable material in regular condition	None detected	N/A
DDM-26	Roof Sealer	To Northeast	Non-friable material in regular condition	None detected	N/A
DDM-27	Roof Sealer	To West	Non-friable material in regular condition	None detected	N/A
DDM-28	Roof Sealer	To Center	Non-friable material in regular condition	None detected	N/A
DDM-29	Flashing	Equipment to west	Non-friable material in regular condition	None detected	N/A

Table 1.0 (cont.) Plaza De Diego Mall Asbestos Bulk Samples

Sample Id	Material	Location (drawing ID)	Classification/Assessment	Result	Amount
DDM-30	Flashing	Skylight Area	Non-friable material in regular condition	None detected	N/A
DDM-31	Flashing	To Northwest	Non-friable material in regular condition	None detected	N/A
DDM-32	Flashing	Metal Structure To Center	Non-friable material in regular condition	None detected	N/A

B. Survey Protocol

This activity was conducted following the latest protocol for assessing materials suspected of containing asbestos as defined by the U.S. Environmental Protection Agency (EPA). It involved a visual walk-through inspection of the accessible areas of the subject project in order to develop an inventory of Suspect asbestos-containing material (ACM) homogeneous materials. Attachment 3 includes a diagram showing the approximate location of taken samples.

C. Regulatory Review

According to EPA-NESHAP's standards (40 CFR 61.141), Asbestos Containing Building Materials are classified into four categories: Category I - Nonfriable asbestos-containing material (ACM), Category II - Nonfriable ACM, Category III - Friable asbestos material and Regulated asbestos-containing material (RACM). As per EPA-AHERA/ASHARA's standards (40 CFR Part 763), ACBM's are classified into three categories: Surfacing material, Thermal System Insulation (TSI) and Miscellaneous material. Surfacing or TSI materials were not founded in this project.

Once the inspector has identified the ACM in a building, he or she must perform a physical assessment of TSI and friable material. Under § 763.88 of the AHERA Rule, the physical assessment of ACBM involve classifying the friable materials into one of the following seven Categories: Damaged or significantly damaged TSI ACM; Damaged friable surfacing ACM; Significantly damaged friable surfacing ACM; Damaged or significantly damaged friable miscellaneous ACM; ACBM with potential for damage;

ACBM with potential for significant damage; and Any remaining friable ACBM or friable suspected ACBM.

The PR Environmental Quality Board (Regulation for the Control of Atmospheric Pollution-Rule 422) enacted in 1996, required all commercial and public building, including industries to identify asbestos containing building materials in their structures and take appropriate actions to control the release of asbestos fiber. Actually, asbestos inspection is part of the permitting application process for any future project in the buildings which may include renovation or demolition activities regulated by the PREQB and/or State/Municipal Offices. In order to obtain a General Consolidated Permit in Puerto Rico is necessary to obtain a certificate (OGP-PGC-009) that states that there is no asbestos containing material in the project.

IV. LEAD BASED PAINT SURVEY REPORT

A. Lead Based Paint Findings

By definition set forth in "24 CFR Part § 35.86: Lead-Based Paint means paint or other surface coatings that contain lead equal to or in excess of 1.0 milligram per square centimeter (mg/cm^2) or 0.5 percent by weight."

In the second floor of the mall there is a 6-inch diameter yellow pipeline which aurally run at the east and north backside of the food spaces. The pipe was a former gas supply system to the food dealer areas. The metal pipe was positive to Lead-based paint ($>1.0 \text{ mg}/\text{cm}^2$). The amount of linear feet is not available at this time. See Attachment 3 for the approximate location of the pipeline in the drawing.

The wall ceramic tiles installed in the counters of food spaces # 204, 207 and 208 and the interior walls of the Food space # 204 (former Burger King®) show readings $>1.0 \text{ mg}/\text{cm}^2$ with the XRF instrument. In Puerto Rico, it is common to use the XRF-direct reading instrument on ceramic components even when the manufacturer's Performance Characteristic Sheet for the instrument do not certified for this substrate. It is the professional opinion of Nortol Environmental & Occupational Safety, Inc. that the use of XRF-direct reading instrument in ceramics is not scientifically validated by the manufacturer and therefore the results may be questionable. In addition, there is no well-defined the federal and local regulation itself presuming this component as target for inspection.

Other assessed components in this project have no Lead Based Paint. Representative pictures are included as Attachment 1. Attachment 4 includes summarized table identifying the surveyed components.

B. Lead Based Paint Background and Regulatory Review

Overexposure to lead is a major potential public health risk. Lead poisoning is the leading environmentally induced illness in children. At greatest risk are children under the age of six because they are undergoing rapid neurological and physical development. In general population, lead may be present at hazardous concentrations in food, water, and air. Sources include Lead Based Paint, urban soil and dust, and drinking water.

Lead was commonly added to industrial paints because of its characteristic to resist corrosion. Industries with particularly high potential exposures include: construction work involving welding, cutting, brazing, blasting, etc., on lead paint surfaces; most smelter operations either as a trace contaminant or as a major product; secondary lead smelters where lead is recovered from batteries; radiator repair shops; and firing ranges. Oral ingestion may represent a major route of exposure in contaminated workplaces. Once in the blood, lead is distributed primarily among three routes - blood, soft tissue (kidney, bone marrow, liver, and brain) and mineralizing tissue (bones and teeth).

Hazard of lead in paint has been defined by the Department of Housing and Urban Development as 1.0 mg/cm² as measured by an XRF instrument, or Atomic Absorption Spectroscopy (AAS); or 0.5% by weight (or 5,000 ppm) as measured by AAS, or Inductive Coupled Plasma (ICP). The same level was adopted by EPA regulations published in 1992, under Title X.

Although Occupational Safety and Health Administration (OSHA) regulations for occupational lead exposure have been in effect since 1971 for the construction and general industries, the agency recognized the need to provide better protection and revised the regulations for general industry in 1978. The 1978 lead standard, however, excluded the construction industry from coverage because of insufficient information regarding lead use in construction.

In 1990, the National Institute for Occupational Safety and Health (NIOSH) set a national goal to eliminate worker exposures resulting in blood lead concentrations greater than 25 micrograms per deciliter (25 µg/dl) of whole blood. Consequently, OSHA began developing a proposal for a comprehensive standard regulating occupational exposure to lead in construction. In October 1992, the Congress passed Section 1031 of Title X of the Housing and Community Development Act of 1992 (P. L. 102-550) requiring OSHA to issue an interim final lead standard for the construction industry, effective until OSHA issues a final standard. The interim final rule, published on May 4, 1993, amends the OSHA standards for occupational health and environmental controls in Subpart D of Title 29 *Code of Federal Regulations* (CFR) 1926 by adding a new section 1926.62, containing employee protection requirements for construction workers exposed to lead.


On July 1998 the PR Environmental Quality Board regulations regarding to Lead Based Paint was created to issue permits, accredit institutions and certificate persons involved in Lead Based Paint activities in Puerto Rico. Local regulations require all lead to be managed as a special waste. In order to obtain a General Consolidated Permit in Puerto Rico is necessary to obtain a certificate (OGP-PGC-010) that states that there is no lead-based paint in the project.

V. CONCLUSION AND LIMITATIONS

Asbestos containing materials were not found in the Plaza De Diego Mall building located at Rio Piedras, P.R. Lead-based Paint were not found in the structural components of the subject building but an aerial yellow pipeline was positive to lead-based paint. The wall ceramic tiles from some food dealer spaces at the second level shows readings to lead concentration >1.0 mg/cm² using the XRF-direct reading instrument.

The results, findings, and conclusions expressed in this report are based only on conditions that were noted during the November 21 to December 13, 2013 intermittent assessment of the Plaza De Diego Mall building located at Paseo De Diego, Rio Piedras, P.R. Any conditions or materials that could not be visually identified on the surface were not inspected and may differ from those conditions or materials noted. It was not within the scope of the inspection to remove surface materials to investigate portions of the structure or materials that lay beneath the surface. Selection of sample locations and frequency of sampling was based on inspector observations and the assumption that like materials in the same area are homogeneous in content. The report is designed to aid the building owner, architect, construction manager, general contractors, and potential asbestos or lead abatement contractors in locating ACMs or lead. Under no circumstances is the report to be utilized as a bidding document or as a project specification document.

Attachment 1 – Representative Pictures



Vinyl Floor Tiles
Typically in rooms, offices, stores
NEGATIVE to asbestos



Vinyl Floor Tiles and black mastic
NEGATIVE to asbestos



Areas with Vinyl Floor Tiles
NEGATIVE to asbestos



Vinyl Floor Tiles and mastic
NEGATIVE to asbestos




**Areas with Vinyl Floor Tiles
NEGATIVE to asbestos**





**Areas with Vinyl Floor Tiles
NEGATIVE to asbestos**





**Ceiling Tiles installed
Non suspect to asbestos**





Roofing materials
NEGATIVE to asbestos





**A/C ducts and flexible installed
Non Suspect to asbestos**





**Lobbies, hallways, elevators, common areas
NEGATIVE to Lead Based Paint**





Pipelines, back corridors, walls, columns, common areas
NEGATIVE to Lead Based Paint





Food court areas, walls, columns, hand rails, stairways, ceilings
NEGATIVE to Lead Based Paint






**Structural vertical and horizontal beams, walls inside and exterior
NEGATIVE to Lead Based Paint**





Gas pipeline (yellow) – track aerial at back side corridor
POSITIVE to Lead Based Paint



**Attachment 2 – Samples Chain of Custody and Laboratory
Analyses Report**



Asbestos Report Summary

By: POLARIZING LIGHT MICROSCOPY

PROJECT: DE DIEGO MALL, RIO PIEDRAS; DDM- MSJ **CEI LAB CODE:** A13-14326

METHOD: EPA 600 / R93 / 116 and EPA 600 / M4-82 / 020

Client ID	Layer	Lab ID	Color	Sample Description	ASBESTOS %
DDM-01		A1605563A	Tan	Floor Tile	None Detected
		A1605563B	Black	Mastic	None Detected
DDM-02		A1605564A	Tan	Floor Tile	None Detected
		A1605564B	Black	Mastic	None Detected
DDM-03		A1605565	Beige	Floor Tile	None Detected
DDM-04		A1605566A	Grey	Floor Tile	None Detected
		A1605566B	Black	Mastic	None Detected
DDM-05		A1605567A	Grey	Floor Tile	None Detected
		A1605567B	Black	Mastic	None Detected
DDM-06		A1605568A	Off-white	Floor Tile	None Detected
		A1605568B	Yellow	Mastic	None Detected
DDM-07		A1605569A	Off-white	Floor Tile	None Detected
		A1605569B	Yellow	Mastic	None Detected
DDM-08		A1605570A	Grey	Floor Tile	None Detected
		A1605570B	Yellow	Mastic	None Detected
DDM-09		A1605571A	Off-white	Floor Tile	None Detected
		A1605571B	Black	Mastic	None Detected
DDM-10		A1605572A	Beige	Floor Tile	None Detected
		A1605572B	Black	Mastic	None Detected
DDM-11		A1605573A	Off-white	Floor Tile	None Detected
		A1605573B	Yellow	Mastic	None Detected
DDM-12		A1605574A	Beige	Floor Tile	None Detected
		A1605574B	Tan	Mastic	None Detected
DDM-13		A1605575A	Grey	Floor Tile	None Detected
		A1605575B	Yellow	Mastic	None Detected
DDM-14		A1605576A	White	Floor Tile	None Detected
		A1605576B	Yellow	Mastic	None Detected
DDM-15		A1605577	Cream	Floor Tile	None Detected
DDM-16		A1605578A	White	Floor Tile	None Detected
		A1605578B	Yellow	Mastic	None Detected
DDM-17		A1605579A	Tan	Floor Tile	None Detected



Asbestos Report Summary

By: POLARIZING LIGHT MICROSCOPY

PROJECT: DE DIEGO MALL, RIO PIEDRAS; DDM-MSJ **CEI LAB CODE:** A13-14326

METHOD: EPA 600 / R93 / 116 and EPA 600 / M4-82 / 020

Client ID	Layer	Lab ID	Color	Sample Description	ASBESTOS %
		A1605579B	Brown	Mastic	None Detected
DDM-18		A1605580	Cream	Floor Tile	None Detected
DDM-19		A1605581	Beige	Floor Tile	None Detected
DDM-20		A1605582A	Beige	Floor Tile	None Detected
		A1605582B	Yellow	Mastic	None Detected
DDM-21		A1605583A	Beige	Floor Tile	None Detected
		A1605583B	Yellow	Mastic	None Detected
DDM-22		A1605584A	Beige	Floor Tile	None Detected
		A1605584B	Yellow	Mastic	None Detected



ASBESTOS BULK ANALYSIS

By: POLARIZING LIGHT MICROSCOPY

Client: Nortol Environmental & Occupational Safety, Inc.

PO Box 366457
San Juan, PR 00936-6457

CEI Lab Code: A13-14326

Date Received: 11-27-13

Date Analyzed: 11-29-13

Date Reported: 11-29-13

Project: DE DIEGO MALL, RIO PIEDRAS; DDM-MSJ

ASBESTOS BULK PLM, EPA 600 METHOD

Client ID Lab ID	Lab Description	Lab Attributes	NON-ASBESTOS COMPONENTS			ASBESTOS %
			Fibrous		Non-Fibrous	
DDM-01 A1605563A	Floor Tile	Heterogeneous Tan Non-fibrous Bound	100%	Vinyl		None Detected
A1605563B	Mastic	Heterogeneous Black Fibrous Bound	5%	Cellulose	95% Mastic	None Detected
DDM-02 A1605564A	Floor Tile	Heterogeneous Tan Non-fibrous Bound	100%	Vinyl		None Detected
A1605564B	Mastic	Heterogeneous Black Fibrous Bound	5%	Cellulose	95% Mastic	None Detected
DDM-03 A1605565	Floor Tile	Heterogeneous Beige Non-fibrous Bound	100%	Vinyl		None Detected
DDM-04 A1605566A	Floor Tile	Heterogeneous Grey Non-fibrous Bound	100%	Vinyl		None Detected
A1605566B	Mastic	Heterogeneous Black Fibrous Bound	5%	Cellulose	95% Mastic	None Detected



ASBESTOS BULK ANALYSIS

By: POLARIZING LIGHT MICROSCOPY

Client: Nortol Environmental & Occupational Safety, Inc.

PO Box 366457
San Juan, PR 00936-6457

CEI Lab Code: A13-14326

Date Received: 11-27-13

Date Analyzed: 11-29-13

Date Reported: 11-29-13

Project: DE DIEGO MALL, RIO PIEDRAS; DDM-MSJ

ASBESTOS BULK PLM, EPA 600 METHOD

Client ID Lab ID	Lab Description	Lab Attributes	NON-ASBESTOS COMPONENTS			ASBESTOS %
			Fibrous	Non-Fibrous		
DDM-05 A1605567A	Floor Tile	Heterogeneous Grey Non-fibrous Bound	100%	Vinyl		None Detected
A1605567B	Mastic	Heterogeneous Black Fibrous Bound	5%	Cellulose	95% Mastic	None Detected
DDM-06 A1605568A	Floor Tile	Heterogeneous Off-white Non-fibrous Bound	100%	Vinyl		None Detected
A1605568B	Mastic	Heterogeneous Yellow Non-fibrous Bound	100%	Mastic		None Detected
DDM-07 A1605569A	Floor Tile	Heterogeneous Off-white Non-fibrous Bound	100%	Vinyl		None Detected
A1605569B	Mastic	Heterogeneous Yellow Non-fibrous Bound	100%	Mastic		None Detected
DDM-08 A1605570A	Floor Tile	Heterogeneous Grey Non-fibrous Bound	100%	Vinyl		None Detected



ASBESTOS BULK ANALYSIS

By: POLARIZING LIGHT MICROSCOPY

Client: Nortol Environmental & Occupational Safety, Inc.

PO Box 366457
San Juan, PR 00936-6457

CEI Lab Code: A13-14326

Date Received: 11-27-13

Date Analyzed: 11-29-13

Date Reported: 11-29-13

Project: DE DIEGO MALL, RIO PIEDRAS; DDM-MSJ

ASBESTOS BULK PLM, EPA 600 METHOD

Client ID Lab ID	Lab Description	Lab Attributes	NON-ASBESTOS COMPONENTS		ASBESTOS %
			Fibrous	Non-Fibrous	
A1605570B	Mastic	Heterogeneous Yellow Non-fibrous Bound	100%	Mastic	None Detected
DDM-09 A1605571A	Floor Tile	Heterogeneous Off-white Non-fibrous Bound	100%	Vinyl	None Detected
A1605571B	Mastic	Heterogeneous Black Non-fibrous Bound	100%	Mastic	None Detected
DDM-10 A1605572A	Floor Tile	Heterogeneous Beige Non-fibrous Bound	100%	Vinyl	None Detected
A1605572B	Mastic	Heterogeneous Black Non-fibrous Bound	100%	Mastic	None Detected
DDM-11 A1605573A	Floor Tile	Heterogeneous Off-white Non-fibrous Bound	100%	Vinyl	None Detected
A1605573B	Mastic	Heterogeneous Yellow Non-fibrous Bound	100%	Mastic	None Detected



ASBESTOS BULK ANALYSIS

By: POLARIZING LIGHT MICROSCOPY

Client: Nortol Environmental & Occupational Safety, Inc.

PO Box 366457
San Juan, PR 00936-6457

CEI Lab Code: A13-14326

Date Received: 11-27-13

Date Analyzed: 11-29-13

Date Reported: 11-29-13

Project: DE DIEGO MALL, RIO PIEDRAS; DDM-MSJ

ASBESTOS BULK PLM, EPA 600 METHOD

Client ID Lab ID	Lab Description	Lab Attributes	NON-ASBESTOS COMPONENTS		ASBESTOS %
			Fibrous	Non-Fibrous	
DDM-12 A1605574A	Floor Tile	Heterogeneous Beige Non-fibrous Bound	100%	Vinyl	None Detected
A1605574B	Mastic	Heterogeneous Tan Non-fibrous Bound	100%	Mastic	None Detected
DDM-13 A1605575A	Floor Tile	Heterogeneous Grey Non-fibrous Bound	100%	Vinyl	None Detected
A1605575B	Mastic	Heterogeneous Yellow Non-fibrous Bound	100%	Mastic	None Detected
DDM-14 A1605576A	Floor Tile	Heterogeneous White Non-fibrous Bound	100%	Vinyl	None Detected
A1605576B	Mastic	Heterogeneous Yellow Non-fibrous Bound	100%	Mastic	None Detected
DDM-15 A1605577	Floor Tile	Heterogeneous Cream Non-fibrous Bound	100%	Vinyl	None Detected



ASBESTOS BULK ANALYSIS

By: POLARIZING LIGHT MICROSCOPY

Client: Nortol Environmental & Occupational Safety, Inc.

PO Box 366457
San Juan, PR 00936-6457

CEI Lab Code: A13-14326

Date Received: 11-27-13

Date Analyzed: 11-29-13

Date Reported: 11-29-13

Project: DE DIEGO MALL, RIO PIEDRAS; DDM-MSJ

ASBESTOS BULK PLM, EPA 600 METHOD

Client ID Lab ID	Lab Description	Lab Attributes	NON-ASBESTOS COMPONENTS		ASBESTOS %
			Fibrous	Non-Fibrous	
DDM-16 A1605578A	Floor Tile	Heterogeneous White Non-fibrous Bound	100%	Vinyl	None Detected
A1605578B	Mastic	Heterogeneous Yellow Non-fibrous Bound	100%	Mastic	None Detected
DDM-17 A1605579A	Floor Tile	Heterogeneous Tan Non-fibrous Bound	100%	Vinyl	None Detected
A1605579B	Mastic	Heterogeneous Brown Non-fibrous Bound	100%	Mastic	None Detected
DDM-18 A1605580	Floor Tile	Heterogeneous Cream Non-fibrous Bound	100%	Vinyl	None Detected
DDM-19 A1605581	Floor Tile	Heterogeneous Beige Non-fibrous Bound	100%	Vinyl	None Detected
DDM-20 A1605582A	Floor Tile	Heterogeneous Beige Non-fibrous Bound	100%	Vinyl	None Detected



ASBESTOS BULK ANALYSIS

By: POLARIZING LIGHT MICROSCOPY

Client: Nortol Environmental & Occupational Safety, Inc.

PO Box 366457
San Juan, PR 00936-6457

CEI Lab Code: A13-14326

Date Received: 11-27-13

Date Analyzed: 11-29-13

Date Reported: 11-29-13

Project: DE DIEGO MALL, RIO PIEDRAS; DDM-MSJ

ASBESTOS BULK PLM, EPA 600 METHOD

Client ID Lab ID	Lab Description	Lab Attributes	NON-ASBESTOS COMPONENTS		ASBESTOS %
			Fibrous	Non-Fibrous	
A1605582B	Mastic	Heterogeneous Yellow Non-fibrous Bound	100%	Mastic	None Detected
DDM-21 A1605583A	Floor Tile	Heterogeneous Beige Non-fibrous Bound	100%	Vinyl	None Detected
A1605583B	Mastic	Heterogeneous Yellow Non-fibrous Bound	100%	Mastic	None Detected
DDM-22 A1605584A	Floor Tile	Heterogeneous Beige Non-fibrous Bound	100%	Vinyl	None Detected
A1605584B	Mastic	Heterogeneous Yellow Non-fibrous Bound	100%	Mastic	None Detected



LEGEND: Non-Anth = Non-Asbestiform Anthophyllite
 Non-Trem = Non-Asbestiform Tremolite
 Calc Carb = Calcium Carbonate

METHOD: EPA 600 / R93 / 116 and EPA 600 / M4-82 / 020

The detection limit for the method is <1% by visual estimation and 0.25% by 400 point counts or 0.1% by 1,000 point counts.

Due to the limitations of the EPA 600 Method, nonfriable organically bound materials (NOBs) such as vinyl floor tiles can be difficult to analyze via polarizing light microscopy (PLM). EPA recommends that all NOBs analyzed by PLM, and found not to contain asbestos, be further analyzed by Transmission Electron Microscopy (TEM). Please note that PLM analysis of dust and soil samples for asbestos is not covered under NVLAP accreditation.

This report may not be reproduced, except in full, without written approval by CEI LABS. CEI LABS makes no warranty representation regarding the accuracy of client submitted information in preparing and presenting analytical results. This report may not be used by the client to claim product endorsement by NVLAP or any other agency of the U. S. Government.

ANALYST: _____

A handwritten signature in black ink, appearing to read "Greg Ruff".

Greg Ruff

APPROVED BY: _____

A handwritten signature in black ink, appearing to read "Tianbao Bai".

Tianbao Bai, Ph.D.
Laboratory Director





107 New Edition Court, Cary, NC 27511
 Tel: 866-481-1412; Fax: 919-481-1442

CHAIN OF CUSTODY

LAB USE ONLY:	(22)
CEI Lab Code:	A13-14326
CEI Lab I.D. Range:	A1605563-A1605584

COMPANY CONTACT INFORMATION	
Company: Nortol Environmental & Occupational Safety, Inc.	Client #:
Address:	Job Contact: NORMA TORRES
PO BOX 366457, SAN JUAN, P.R. 00936-6457	Email: nortol@prmail.net
	Tel: 787-420-0220
Project Name: DE DIEGO MALL, RIO PIEDRAS	Fax: email reports
Project ID #: DDM-MSJ	P.O. #: 131126-DDMRP

ASBESTOS	METHOD	TURN AROUND TIME					
		4 HR*	8 HR*	24 HR	2 DAY	3 DAY	5 DAY
PLM BULK	EPA 600	<input type="checkbox"/>	<input type="checkbox"/>	<input type="checkbox"/>	<input checked="" type="checkbox"/>	<input type="checkbox"/>	<input type="checkbox"/>
PLM POINT COUNT (400)	EPA 600	<input type="checkbox"/>	<input type="checkbox"/>	<input type="checkbox"/>	<input type="checkbox"/>	<input type="checkbox"/>	<input type="checkbox"/>
PLM POINT COUNT (1000)	EPA 600	<input type="checkbox"/>	<input type="checkbox"/>	<input type="checkbox"/>	<input type="checkbox"/>	<input type="checkbox"/>	<input type="checkbox"/>
PLM GRAVIMETRIC	EPA 600		<input type="checkbox"/>	<input type="checkbox"/>	<input type="checkbox"/>	<input type="checkbox"/>	<input type="checkbox"/>
PLM GRAV w POINT COUNT	EPA 600		<input type="checkbox"/>	<input type="checkbox"/>	<input type="checkbox"/>	<input type="checkbox"/>	<input type="checkbox"/>
PCM AIR	NIOSH 7400	<input type="checkbox"/>	<input type="checkbox"/>	<input type="checkbox"/>	<input type="checkbox"/>	<input type="checkbox"/>	<input type="checkbox"/>
TEM AIR	AHERA	<input type="checkbox"/>	<input type="checkbox"/>	<input type="checkbox"/>	<input type="checkbox"/>	<input type="checkbox"/>	<input type="checkbox"/>
TEM AIR	EPA Level II	<input type="checkbox"/>	<input type="checkbox"/>	<input type="checkbox"/>	<input type="checkbox"/>	<input type="checkbox"/>	<input type="checkbox"/>
TEM AIR	NIOSH 7402	<input type="checkbox"/>	<input type="checkbox"/>	<input type="checkbox"/>	<input type="checkbox"/>	<input type="checkbox"/>	<input type="checkbox"/>
TEM BULK	CHATFIELD		<input type="checkbox"/>	<input type="checkbox"/>	<input type="checkbox"/>	<input type="checkbox"/>	<input type="checkbox"/>
TEM DUST WIPE	ASTM D6480-05	<input type="checkbox"/>	<input type="checkbox"/>	<input type="checkbox"/>	<input type="checkbox"/>	<input type="checkbox"/>	<input type="checkbox"/>
TEM DUST MICROVAC	ASTM D5755-03	<input type="checkbox"/>	<input type="checkbox"/>	<input type="checkbox"/>	<input type="checkbox"/>	<input type="checkbox"/>	<input type="checkbox"/>
TEM QUALITATIVE	CEI LABS	<input type="checkbox"/>	<input type="checkbox"/>	<input type="checkbox"/>	<input type="checkbox"/>	<input type="checkbox"/>	<input type="checkbox"/>
OTHER:		<input type="checkbox"/>	<input type="checkbox"/>	<input type="checkbox"/>	<input type="checkbox"/>	<input type="checkbox"/>	<input type="checkbox"/>
LEAD PAINT	METHOD	4 HR*	8 HR*	24 HR	2 DAY	3 DAY	5 DAY
LEAD PAINT	EPA SW846 7000B				<input type="checkbox"/>	<input type="checkbox"/>	<input type="checkbox"/>
LEAD WIPE	EPA SW846 7000B				<input type="checkbox"/>	<input type="checkbox"/>	<input type="checkbox"/>
LEAD SOIL	EPA SW846 7000B				<input type="checkbox"/>	<input type="checkbox"/>	<input type="checkbox"/>
LEAD AIR	NIOSH 7082				<input type="checkbox"/>	<input type="checkbox"/>	<input type="checkbox"/>
OTHER:					<input type="checkbox"/>	<input type="checkbox"/>	<input type="checkbox"/>

REMARKS: IF SAMPLES DDM-01, DDM-07, DDM-10, DDM-16, DDM-20 AND DDM-22 (TILE LAYERS) ARE NEGATIVES BY PLM, THEN ANALYZE ALSO BY TEM CHATFIELD	<input checked="" type="checkbox"/>	Accept Samples	
	<input type="checkbox"/>	Reject Samples	
Relinquished By:	Date/Time	Received By:	Date/Time
<i>J. Enrique Santiago</i>	<i>11/26/2013</i>	<i>KR</i>	<i>11/27/13 10:20H</i>

*Call to confirm RUSH analysis.

Samples will be disposed of 30 days after analysis



Asbestos Report Summary

By: POLARIZING LIGHT MICROSCOPY

PROJECT: De Diego Mall, Rio Piedras, PR; DDM-MSJ

CEI LAB CODE: A13-14973

METHOD: EPA 600 / R93 / 116 and EPA 600 / M4-82 / 020

Client ID	Layer	Lab ID	Color	Sample Description	ASBESTOS %
DDM-23	Layer 1	A1615918	Black	Roof Sealer	None Detected
	Layer 2	A1615918	Off-white	Foam	None Detected
DDM-24	Layer 1	A1615919	Black	Roof Sealer	None Detected
	Layer 2	A1615919	Tan	Foam	None Detected
DDM-25	Layer 1	A1615920	Black	Roof Sealer	None Detected
	Layer 2	A1615920	Tan	Foam	None Detected
DDM-26	Layer 1	A1615921	Black	Roof Sealer	None Detected
	Layer 2	A1615921	Tan	Foam	None Detected
DDM-27	Layer 1	A1615922	Black	Roof Sealer	None Detected
	Layer 2	A1615922	Tan	Foam	None Detected
DDM-28	Layer 1	A1615923	Black	Roof Sealer	None Detected
	Layer 2	A1615923	Tan	Foam	None Detected
DDM-29		A1615924	Black,White	Equipment Flashing	None Detected
DDM-30		A1615925	Black	Skylight Flashing	None Detected
DDM-31	Layer 1	A1615926	Black,Grey	Roof Flashing	None Detected
	Layer 2	A1615926	Black	Roof Flashing	None Detected
DDM-32		A1615927	Black,Grey	Structure Flashing	None Detected



ASBESTOS BULK ANALYSIS

By: POLARIZING LIGHT MICROSCOPY

Client: Nortol Environmental & Occupational Safety, Inc.

PO Box 366457
San Juan, PR 00936-6457

CEI Lab Code: A13-14973

Date Received: 12-17-13

Date Analyzed:

Date Reported: 12-17-13

Project: De Diego Mall, Rio Piedras, PR; DDM-MSJ

ASBESTOS BULK PLM, EPA 600 METHOD

Client ID Lab ID	Lab Description	Lab Attributes	NON-ASBESTOS COMPONENTS			ASBESTOS %
			Fibrous	Non-Fibrous		
DDM-23 Layer 1 A1615918	Roof Sealer	Heterogeneous Black Fibrous Bound	25% Fiberglass	75% Tar		None Detected
Layer 2 A1615918	Foam	Homogeneous Off-white Non-fibrous Loosely Bound		100% Foam		None Detected
DDM-24 Layer 1 A1615919	Roof Sealer	Heterogeneous Black Fibrous Bound	25% Fiberglass	75% Tar		None Detected
Layer 2 A1615919	Foam	Homogeneous Tan Non-fibrous Loosely Bound		100% Foam		None Detected
DDM-25 Layer 1 A1615920	Roof Sealer	Heterogeneous Black Fibrous Bound	25% Fiberglass	75% Tar		None Detected
Layer 2 A1615920	Foam	Homogeneous Tan Non-fibrous Loosely Bound		100% Foam		None Detected
DDM-26 Layer 1 A1615921	Roof Sealer	Heterogeneous Black Fibrous Bound	25% Fiberglass	75% Tar		None Detected



ASBESTOS BULK ANALYSIS

By: POLARIZING LIGHT MICROSCOPY

Client: Nortol Environmental & Occupational Safety, Inc.

PO Box 366457
San Juan, PR 00936-6457

CEI Lab Code: A13-14973

Date Received: 12-17-13

Date Analyzed:

Date Reported: 12-17-13

Project: De Diego Mall, Rio Piedras, PR; DDM-MSJ

ASBESTOS BULK PLM, EPA 600 METHOD

Client ID Lab ID	Lab Description	Lab Attributes	NON-ASBESTOS COMPONENTS			ASBESTOS %	
			Fibrous	Non-Fibrous			
Layer 2 A1615921	Foam	Homogeneous Tan Non-fibrous Loosely Bound	100%	Foam		None Detected	
DDM-27 Layer 1 A1615922	Roof Sealer	Heterogeneous Black Fibrous Bound	25%	Fiberglass	75%	Tar	None Detected
Layer 2 A1615922	Foam	Homogeneous Tan Non-fibrous Loosely Bound	100%	Foam		None Detected	
DDM-28 Layer 1 A1615923	Roof Sealer	Heterogeneous Black Fibrous Bound	20%	Fiberglass	45%	Tar 25% Binder 10% Metal Foil	None Detected
Layer 2 A1615923	Foam	Homogeneous Tan Non-fibrous Loosely Bound	100%	Foam		None Detected	
DDM-29 A1615924	Equipment Flashing	Heterogeneous Black,White Non-fibrous Bound	65%	Tar	25%	Binder 10% Paint	None Detected
DDM-30 A1615925	Skylight Flashing	Heterogeneous Black Fibrous Bound	15%	Cellulose	85%	Tar	None Detected



ASBESTOS BULK ANALYSIS

By: POLARIZING LIGHT MICROSCOPY

Client: Nortol Environmental & Occupational Safety, Inc.

PO Box 366457
San Juan, PR 00936-6457

CEI Lab Code: A13-14973

Date Received: 12-17-13

Date Analyzed:

Date Reported: 12-17-13

Project: De Diego Mall, Rio Piedras, PR; DDM-MSJ

ASBESTOS BULK PLM, EPA 600 METHOD

Client ID Lab ID	Lab Description	Lab Attributes	NON-ASBESTOS COMPONENTS			ASBESTOS %	
			Fibrous	Non-Fibrous			
DDM-31 Layer 1 A1615926	Roof Flashing	Heterogeneous	5%	Cellulose	95%	Tar	None Detected
		Black,Grey Fibrous Bound					
Layer 2 A1615926	Roof Flashing	Heterogeneous			95%	Tar	None Detected
		Black Fibrous Bound					
DDM-32 A1615927	Structure Flashing	Heterogeneous	25%	Fiberglass	45%	Tar	None Detected
		Black,Grey			15%	Binder	
		Fibrous			15%	Gravel	
		Bound					



LEGEND: Non-Anth = Non-Asbestiform Anthophyllite
 Non-Trem = Non-Asbestiform Tremolite
 Calc Carb = Calcium Carbonate

METHOD: EPA 600 / R93 / 116 and EPA 600 / M4-82 / 020

The detection limit for the method is <1% by visual estimation and 0.25% by 400 point counts or 0.1% by 1,000 point counts.

Due to the limitations of the EPA 600 Method, nonfriable organically bound materials (NOBs) such as vinyl floor tiles can be difficult to analyze via polarizing light microscopy (PLM). EPA recommends that all NOBs analyzed by PLM, and found not to contain asbestos, be further analyzed by Transmission Electron Microscopy (TEM). Please note that PLM analysis of dust and soil samples for asbestos is not covered under NVLAP accreditation.

This report may not be reproduced, except in full, without written approval by CEI LABS. CEI LABS makes no warranty representation regarding the accuracy of client submitted information in preparing and presenting analytical results. This report may not be used by the client to claim product endorsement by NVLAP or any other agency of the U. S. Government.

ANALYST: _____

A handwritten signature in black ink that reads "Susannah Small".

Susannah Small

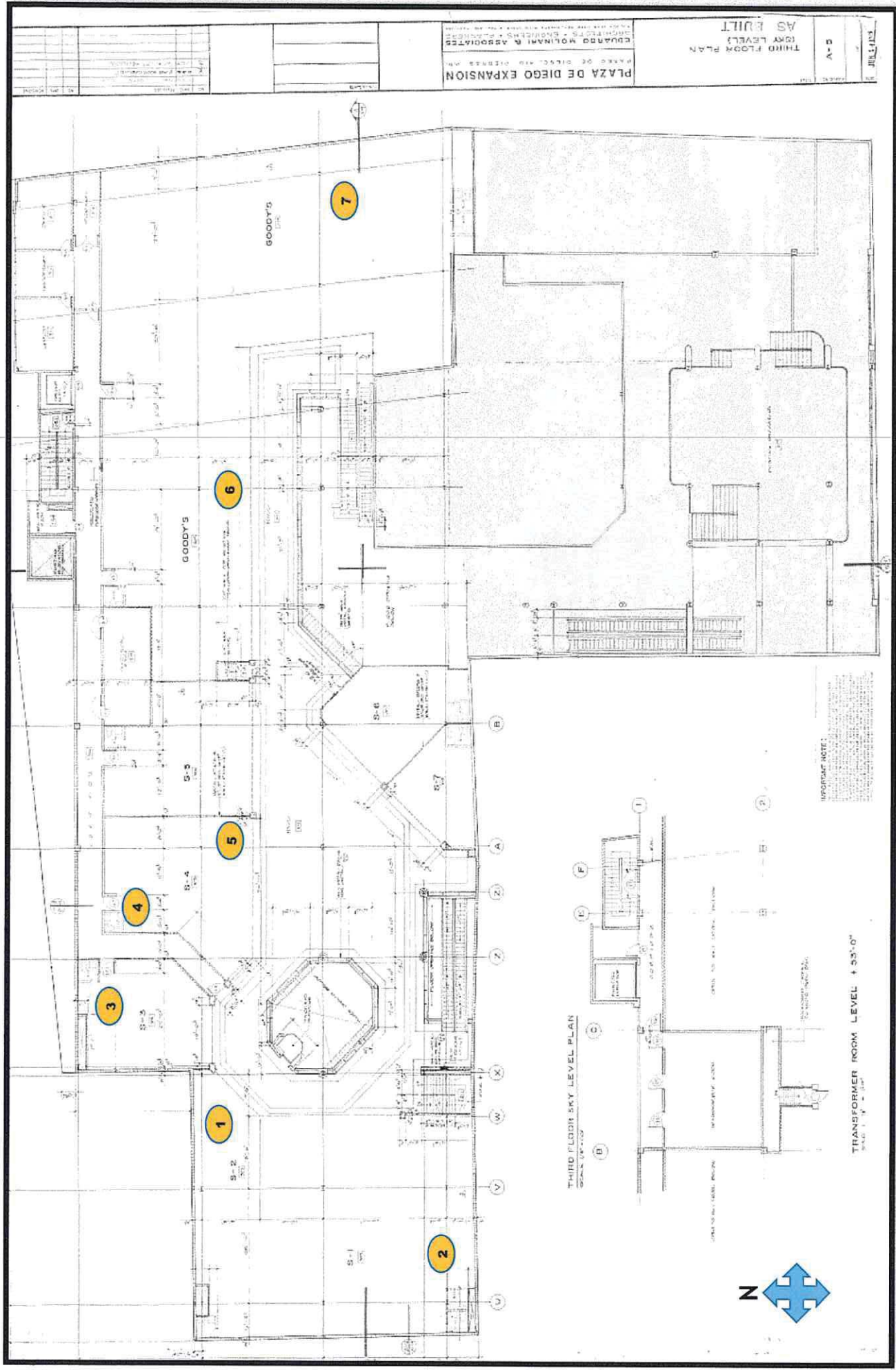
APPROVED BY: _____

A handwritten signature in black ink that reads "Tianbao Bai".

Tianbao Bai, Ph.D.
Laboratory Director



Attachment 3 – Representative drawings



Third Level

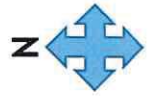
Plaza De Diego Mall Building (Asbestos & Lead-based Paint Survey)
 Paseo De Diego Rio Piedras, San Juan, P.R.

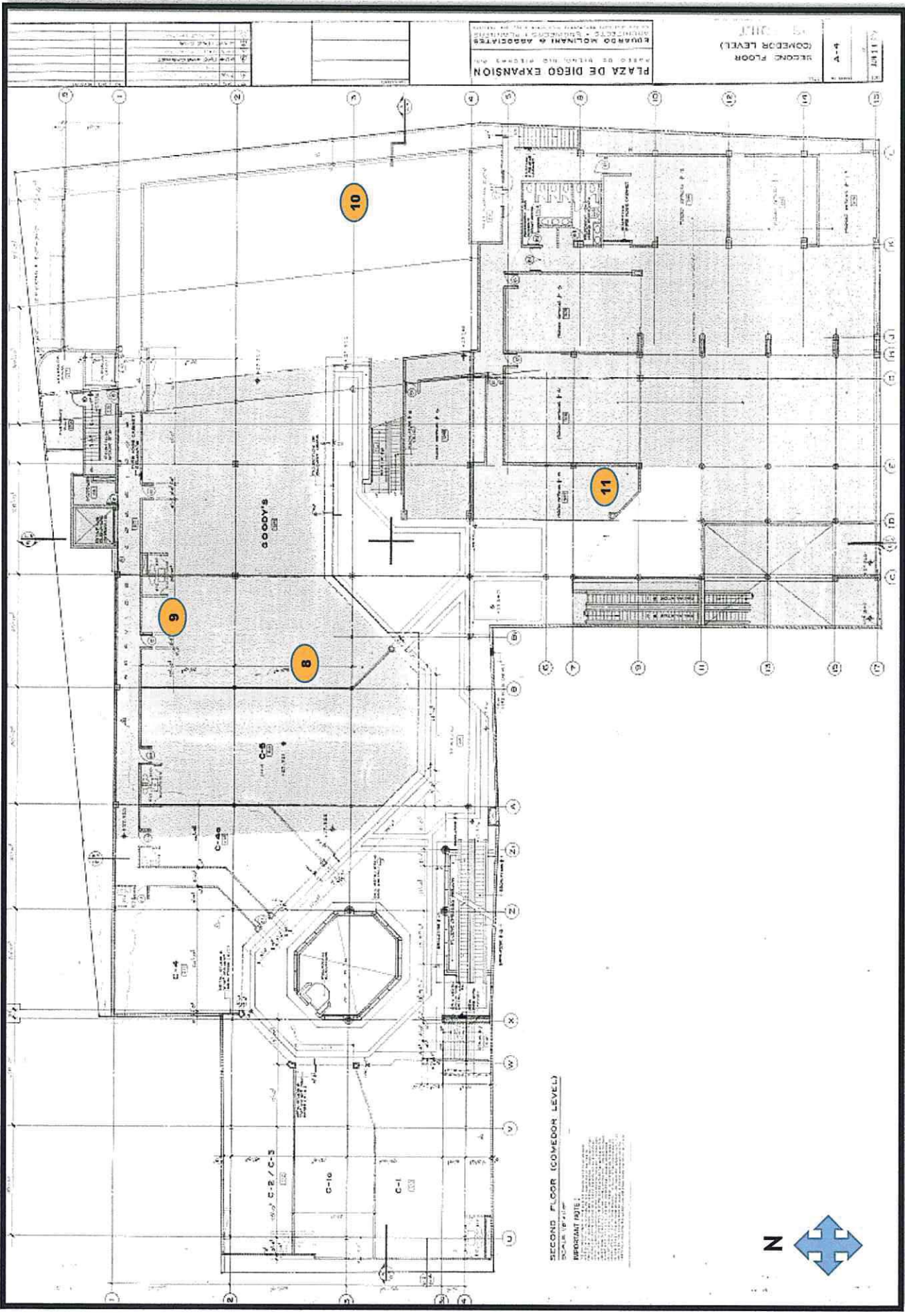
= Bulk sample Id

IMPORTANT NOTE:
 THIS PLAN IS FOR INFORMATION ONLY. IT IS NOT TO BE USED FOR CONSTRUCTION OR AS A BASIS FOR LIABILITY. THE ARCHITECT ASSUMES NO LIABILITY FOR ANY ERRORS OR OMISSIONS. THE USER OF THIS PLAN SHALL BE RESPONSIBLE FOR OBTAINING ALL NECESSARY PERMITS AND FOR VERIFYING THE ACCURACY OF THE INFORMATION PROVIDED. THE ARCHITECT'S LIABILITY IS LIMITED TO THE PROFESSIONAL SERVICES PROVIDED.

THIRD FLOOR SKY LEVEL PLAN
 SCALE: 1/8" = 1'-0"

TRANSFORMER ROOM LEVEL + 53'-0"
 SCALE: 1/8" = 1'-0"





Plaza De Diego Mall Building (Asbestos & Lead-based Paint Survey)
 Paseo De Diego Rio Piedras, San Juan, P.R.

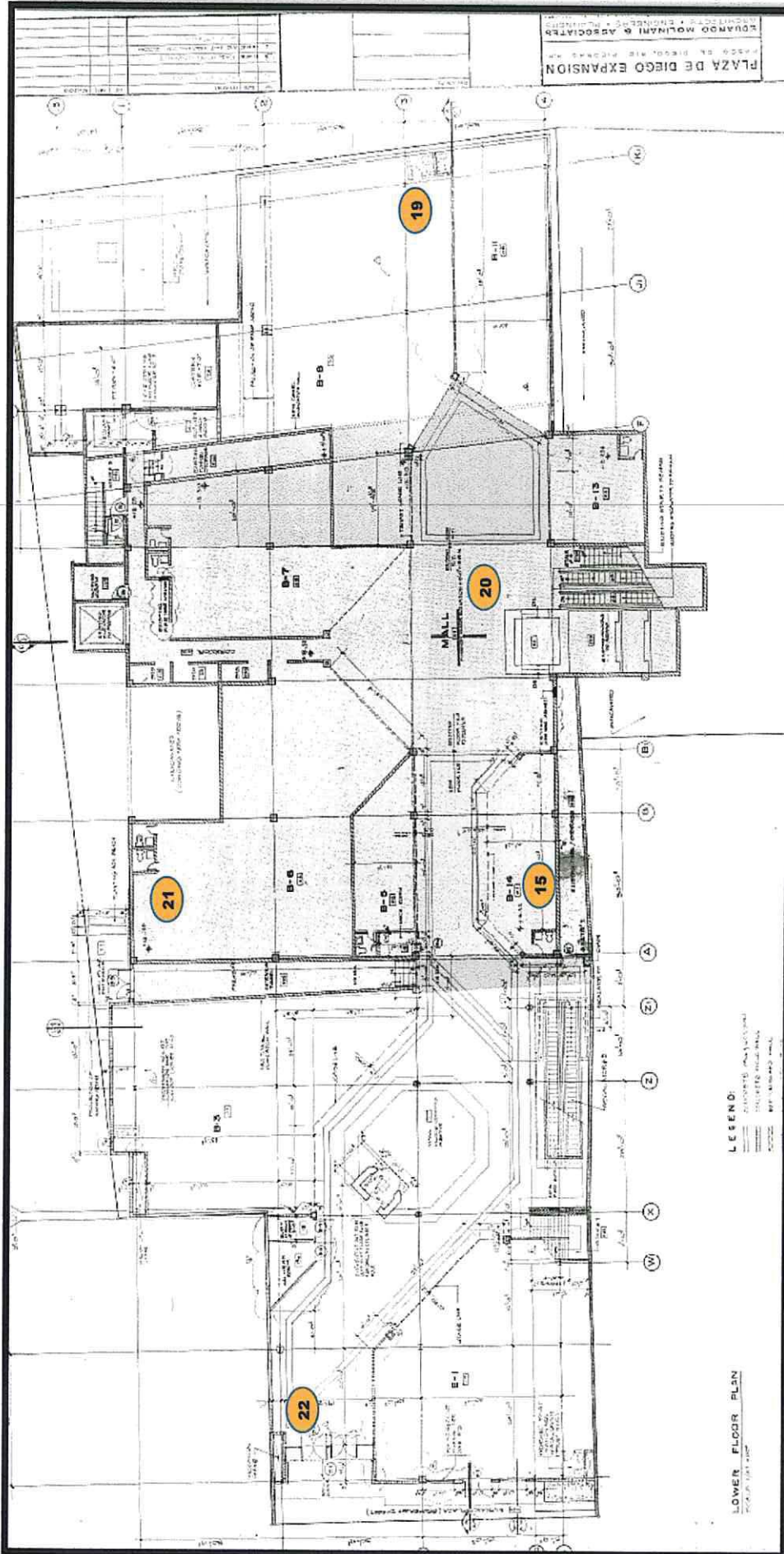
Second Level



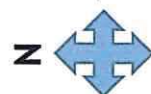
Ground Level

Plaza De Diego Mall Building (Asbestos & Lead-based Paint Survey)
Paseo De Diego Rio Piedras, San Juan, P.R.

= Bulk sample Id

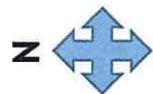



Plaza De Diego Mall Building (Asbestos & Lead-based Paint Survey)
 Paseo De Diego Rio Piedras, San Juan, P.R.



= Bulk sample Id

Lower Level



Plaza De Diego Mall Building (Asbestos & Lead-based Paint Survey)
 Paseo De Diego Rto Piedras, San Juan, P.R.

= Bulk sample Id

Roof Level

Attachment 4 – XRF readings for Lead-based Paint

Lead Based Paint - XRF Testing Results

Project: PLAZA DE DIEGO MALL BUILDING

Date: 21-Nov-13

Location: RIO PIEDRAS, SAN JUAN, PR

Inspector: JES/NT

Client: MUNICIPIO DE SAN JUAN

XRF Instrument: Niton XLP 300

I.D. #	Location	Floor	Side	Room	Structure	Substrate	Color	XRF (mg/cm ²)	Comments
	CALIBRATION	-	-	-	-	-	-	1.1+-0.1	
	CALIBRATION	-	-	-	-	-	-	1.0+-0.1	
	CALIBRATION	-	-	-	-	-	-	1.1+-0.11	
1	INTERIOR	3	A	OFFICE 1 TO WEST (302/303)	WALL	GYPSUM	PEACH	<1.0	ZONE 1
2	INTERIOR	3	B	OFFICE 1 TO WEST (302/303)	WALL	GYPSUM	PEACH	<1.0	
3	INTERIOR	3	C	OFFICE 1 TO WEST (302/303)	WALL	GYPSUM	PEACH	<1.0	
4	INTERIOR	3	C	OFFICE 1 TO WEST (302/303)	DOOR	WOOD	BROWN	<1.0	
5	INTERIOR	3	C	OFFICE 1 TO WEST (302/303)	DOORFRAME	WOOD	BROWN	<1.0	
6	INTERIOR	3	D	OFFICE 1 TO WEST (302/303)	WALL	GYPSUM	PEACH	<1.0	
7	INTERIOR	3	A	OFFICE 1 TO WEST (302/303)	WALL	GYPSUM	PEACH	<1.0	ZONE 2
8	INTERIOR	3	A	OFFICE 1 TO WEST (302/303)	DOOR	WOOD	BROWN	<1.0	
9	INTERIOR	3	A	OFFICE 1 TO WEST (302/303)	DOORFRAME	WOOD	BROWN	<1.0	
10	INTERIOR	3	B	OFFICE 1 TO WEST (302/303)	WALL	GYPSUM	PEACH	<1.0	
11	INTERIOR	3	B	OFFICE 1 TO WEST (302/303)	DOOR	WOOD	BROWN	<1.0	
12	INTERIOR	3	B	OFFICE 1 TO WEST (302/303)	DOORFRAME	WOOD	BROWN	<1.0	
13	INTERIOR	3	C	OFFICE 1 TO WEST (302/303)	WALL	GYPSUM	PEACH	<1.0	
14	INTERIOR	3	D	OFFICE 1 TO WEST (302/303)	WALL	GYPSUM	PEACH	<1.0	
15	INTERIOR	3	A	OFFICE 1 TO WEST (302/303)	WALL	GYPSUM	PEACH	<1.0	ZONE 2 - CLOSET
16	INTERIOR	3	B	OFFICE 1 TO WEST (302/303)	WALL	GYPSUM	PEACH	<1.0	
17	INTERIOR	3	C	OFFICE 1 TO WEST (302/303)	WALL	GYPSUM	PEACH	<1.0	
18	INTERIOR	3	D	OFFICE 1 TO WEST (302/303)	WALL	GYPSUM	PEACH	<1.0	

Lead Based Paint - XRF Testing Results

Project: PLAZA DE DIEGO MALL BUILDING

Location: RIO PIEDRAS, SAN JUAN, PR

Client: MUNICIPIO DE SAN JUAN

Date: 21-Nov-13

Inspector: JES/NT

XRF Instrument: Niton XLp 300

I.D. #	Location	Floor	Side	Room	Structure	Substrate	Color	XRF (mg/cm ²)	Comments
19	INTERIOR	3	-	OFFICE 1 TO WEST (302/303)	COLUMN	GYPSUM	PEACH	<1.0	CLADDING-ZONE 3
20	INTERIOR	3	A	OFFICE 1 TO WEST (302/303)	WALL	GYPSUM	PEACH	<1.0	ZONE 4
21	INTERIOR	3	B	OFFICE 1 TO WEST (302/303)	WALL	GYPSUM	PEACH	<1.0	
22	INTERIOR	3	C	OFFICE 1 TO WEST (302/303)	WALL	GYPSUM	PEACH	<1.0	
23	INTERIOR	3	D	OFFICE 1 TO WEST (302/303)	WALL	GYPSUM	PEACH	<1.0	
24	INTERIOR	3	A	OFFICE 1 TO WEST (302/303)	WALL	GYPSUM	PEACH	<1.0	ZONE 5
25	INTERIOR	3	B	OFFICE 1 TO WEST (302/303)	WALL	GYPSUM	PEACH	<1.0	
26	INTERIOR	3	C	OFFICE 1 TO WEST (302/303)	WALL	GYPSUM	PEACH	<1.0	
27	INTERIOR	3	D	OFFICE 1 TO WEST (302/303)	WALL	GYPSUM	PEACH	<1.0	
28	INTERIOR	3	A	OFFICE TO NORTHWEST (304)	WALL	GYPSUM	BLUE	<1.0	
29	INTERIOR	3	A	OFFICE TO NORTHWEST (304)	SUBWALL	CONCRETE	BLUE	<1.0	
30	INTERIOR	3	B	OFFICE TO NORTHWEST (304)	WALL	GYPSUM	BLUE	<1.0	
31	INTERIOR	3	C	OFFICE TO NORTHWEST (304)	WALL	GYPSUM	BLUE	<1.0	
32	INTERIOR	3	D	OFFICE TO NORTHWEST (304)	WALL	GYPSUM	BLUE	<1.0	
33	INTERIOR	3	A	OFFICE TO RIGHT (305/306)	WALL	GYPSUM	BEIGE	<1.0	ZONE 1
34	INTERIOR	3	B	OFFICE TO RIGHT (305/306)	WALL	GYPSUM	BEIGE	<1.0	
35	INTERIOR	3	C	OFFICE TO RIGHT (305/306)	WALL	GYPSUM	BEIGE	<1.0	
36	INTERIOR	3	D	OFFICE TO RIGHT (305/306)	WALL	GYPSUM	BEIGE	<1.0	
37	INTERIOR	3	A	OFFICE TO RIGHT (305/306)	WALL	GYPSUM	BEIGE	<1.0	ZONE 2
38	INTERIOR	3	B	OFFICE TO RIGHT (305/306)	WALL	GYPSUM	BEIGE	<1.0	
39	INTERIOR	3	C	OFFICE TO RIGHT (305/306)	WALL	GYPSUM	BEIGE	<1.0	

Lead Based Paint - XRF Testing Results

Project: PLAZA DE DIEGO MALL BUILDING

Location: RIO PIEDRAS, SAN JUAN, PR

Client: MUNICIPIO DE SAN JUAN

Date: 21-Nov-13

Inspector: JES/NT

XRF Instrument: Niton Xlp 300

I.D. #	Location	Floor	Side	Room	Structure	Substrate	Color	XRF (mg/cm ²)	Comments
40	INTERIOR	3	D	OFFICE TO RIGHT (305/306)	WALL	GYPSUM	BEIGE	<1.0	
41	INTERIOR	3	-	OFFICE TO RIGHT (305/306)	COLUMN	GYPSUM	BEIGE	<1.0	CLADDING
42	INTERIOR	3	A	OFFICE TO RIGHT (305/306)	DOOR	WOOD	BROWN	<1.0	
43	INTERIOR	3	A	OFFICE TO RIGHT (305/306)	DOORFRAME	WOOD	PINK	<1.0	
44	INTERIOR	3	B	OFFICE TO RIGHT (305/306)	DOOR	WOOD	PINK	<1.0	
45	INTERIOR	3	B	OFFICE TO RIGHT (305/306)	DOORFRAME	WOOD	PINK	<1.0	
46	INTERIOR	3	A	OFFICE TO RIGHT (305/306)	WALL	GYPSUM	WHITE	<1.0	W. RESTROOM
47	INTERIOR	3	A	OFFICE TO RIGHT (305/306)	DOORFRAME	WOOD	PINK	<1.0	
48	INTERIOR	3	B	OFFICE TO RIGHT (305/306)	WALL	GYPSUM	WHITE	<1.0	
49	INTERIOR	3	C	OFFICE TO RIGHT (305/306)	WALL	GYPSUM	WHITE	<1.0	
50	INTERIOR	3	D	OFFICE TO RIGHT (305/306)	WALL	GYPSUM	WHITE	<1.0	
51	INTERIOR	3	A	OFFICE TO RIGHT (305/306)	WALL	GYPSUM	BEIGE	<1.0	M. RESTROOM
52	INTERIOR	3	B	OFFICE TO RIGHT (305/306)	WALL	GYPSUM	BEIGE	<1.0	
53	INTERIOR	3	C	OFFICE TO RIGHT (305/306)	WALL	GYPSUM	BEIGE	<1.0	
54	INTERIOR	3	D	OFFICE TO RIGHT (305/306)	WALL	GYPSUM	BEIGE	<1.0	
55	INTERIOR	3	D	OFFICE TO RIGHT (305/306)	DOORFRAME	WALL	PINK	<1.0	
56	INTERIOR	3	A	OFFICE TO RIGHT (305/306)	WALL	GYPSUM	BEIGE	<1.0	ZONE 2
57	INTERIOR	3	B	OFFICE TO RIGHT (305/306)	WALL	GYPSUM	BEIGE	<1.0	
58	INTERIOR	3	C	OFFICE TO RIGHT (305/306)	WALL	GYPSUM	BEIGE	<1.0	
59	INTERIOR	3	D	OFFICE TO RIGHT (305/306)	WALL	GYPSUM	BEIGE	<1.0	
60	INTERIOR	3	-	OFFICE TO RIGHT (305/306)	COLUMN	CERAMIC	GRAY	<1.0	CLADDING

Lead Based Paint - XRF Testing Results

Project: PLAZA DE DIEGO MALL BUILDING

Location: RIO PIEDRAS, SAN JUAN, PR

Client: MUNICIPIO DE SAN JUAN

Date: 21-Nov-13

Inspector: JES/NT

XRF Instrument: Niton Xlp 300

I.D. #	Location	Floor	Side	Room	Structure	Substrate	Color	XRF (mg/cm ²)	Comments
61	INTERIOR	3	A	VESTIBULE	WALL	GYPSUM	GREEN	<1.0	
62	INTERIOR	3	B	VESTIBULE	WALL	GYPSUM	GREEN	<1.0	
63	INTERIOR	3	C	VESTIBULE	WALL	GYPSUM	GREEN	<1.0	
64	INTERIOR	3	D	VESTIBULE	WALL	GYPSUM	GREEN	<1.0	
65	INTERIOR	3	A	VESTIBULE	RAILING	METAL	BEIGE	<1.0	
66	INTERIOR	3	B	VESTIBULE	RAILING	METAL	BEIGE	<1.0	
67	INTERIOR	3	C	VESTIBULE	RAILING	METAL	BEIGE	<1.0	
68	INTERIOR	3	D	VESTIBULE	RAILING	METAL	BEIGE	<1.0	
69	INTERIOR	3	-	VESTIBULE	COLUMN	CERAMIC	GRAY	<1.0	CLADDING
70	INTERIOR	3	-	VESTIBULE	COLUMN	CERAMIC	GRAY	<1.0	
71	INTERIOR	3	-	ELEVATOR	WALL	CONCRETE	BEIGE	<1.0	
72	INTERIOR	3	-	ELEVATOR	DOOR	METAL	PINK	<1.0	
73	INTERIOR	3	-	ELEVATOR	DOORFRAME	METAL	PINK	<1.0	
74	INTERIOR	3	-	VESTIBULE	CEILING	METAL	GREEN	<1.0	
75	INTERIOR	3	-	VESTIBULE	CEILING	METAL	GREEN	<1.0	
76	INTERIOR	3	A	UNFINISHED AREA TO EAST (309)	WALL	GYPSUM	UNPAINTED	<1.0	
77	INTERIOR	3	B	UNFINISHED AREA TO EAST (309)	WALL	GYPSUM	UNPAINTED	<1.0	
78	INTERIOR	3	C	UNFINISHED AREA TO EAST (309)	WALL	GYPSUM	UNPAINTED	<1.0	
79	INTERIOR	3	D	UNFINISHED AREA TO EAST (309)	WALL	GYPSUM	UNPAINTED	<1.0	
80	INTERIOR	3	-	UNFINISHED AREA TO EAST (309)	COLUMN	GYPSUM	WHITE	<1.0	CLADDING
81	INTERIOR	3	-	UNFINISHED AREA TO EAST (309)	COLUMN	GYPSUM	WHITE	<1.0	

Lead Based Paint - XRF Testing Results

Project: PLAZA DE DIEGO MALL BUILDING

Date: 21-Nov-13

Location: RIO PIEDRAS, SAN JUAN, PR

Inspector: JES/NT

Client: MUNICIPIO DE SAN JUAN

XRF instrument: Niton XLP 300

I.D. #	Location	Floor	Side	Room	Structure	Substrate	Color	XRF (mg/cm ²)	Comments
82	INTERIOR	3	-	UNFINISHED AREA TO EAST (309)	COLUMN	GYPSUM	WHITE	<1.0	
83	INTERIOR	3	-	UNFINISHED AREA TO EAST (309)	COLUMN	GYPSUM	WHITE	<1.0	
84	INTERIOR	3	A	STAIRS TO ROOF AT N	WALL	CONCRETE	BEIGE	<1.0	
85	INTERIOR	3	B	STAIRS TO ROOF AT N	WALL	CONCRETE	BEIGE	<1.0	
86	INTERIOR	3	-	STAIRS TO ROOF AT N	FIRE PIPE WATER	METAL	RED	<1.0	
85	EXTERIOR	-	-	EXTERIOR	DOOR	METAL	PINK	<1.0	Roof level
86	EXTERIOR	-	-	EXTERIOR	DOORFRAME	METAL	PINK	<1.0	
87	EXTERIOR	-	-	EXTERIOR	DOOR	METAL	PINK	<1.0	
88	EXTERIOR	-	-	EXTERIOR	DOORFRAME	METAL	PINK	<1.0	
89	EXTERIOR	-	-	EXTERIOR	WALL	CONCRETE	YELLOW	<1.0	
90	INTERIOR	2	B	STORE TO SW (213b)	WALL	GYPSUM	BEIGE	<1.0	
91	INTERIOR	2	B	STORE TO SW (213b)	SUB WALL	GYPSUM	PINK	<1.0	
92	INTERIOR	2	C	STORE TO SW (213b)	WALL	GYPSUM	BEIGE	<1.0	
93	INTERIOR	2	C	STORE TO SW (213b)	SUB WALL	GYPSUM	PINK	<1.0	
94	INTERIOR	2	D	STORE TO SW (213b)	WALL	GYPSUM	BEIGE	<1.0	
95	INTERIOR	2	D	STORE TO SW (213b)	SUB WALL	GYPSUM	PINK	<1.0	
96	INTERIOR	2	-	STORE TO SW (213b)	COLUMN	METAL	YELLOW	<1.0	
97	INTERIOR	2	-	STORE TO SW (213b)	COLUMN	METAL	YELLOW	<1.0	
98	INTERIOR	2	-	STORE TO SW (213b)	BEAM	METAL	YELLOW	<1.0	
99	INTERIOR	2	D	STORE TO SW (213b)-RESTROOM	DOORFRAME	WOOD	BROWN	<1.0	
100	INTERIOR	2	A	STORE TO SW (213b)-RESTROOM	WALL	GYPSUM	WHITE	<1.0	

Lead Based Paint - XRF Testing Results

Project: PLAZA DE DIEGO MALL BUILDING

Location: RIO PIEDRAS, SAN JUAN, PR

Client: MUNICIPIO DE SAN JUAN

Date: 21-Nov-13

Inspector: JES/NT

XRF Instrument: Niton Xlp 300

I.D. #	Location	Floor	Side	Room	Structure	Substrate	Color	XRF (mg/cm ²)	Comments
101	INTERIOR	2	B	STORE TO SW (213b)-RESTROOM	WALL	GYPSUM	WHITE	<1.0	
102	INTERIOR	2	C	STORE TO SW (213b)-RESTROOM	WALL	GYPSUM	WHITE	<1.0	
103	INTERIOR	2	D	STORE TO SW (213b)-RESTROOM	WALL	GYPSUM	WHITE	<1.0	
104	INTERIOR	2	B	STORE TO NW (212)	WALL	GYPSUM	BEIGE	<1.0	ZONE 1
105	INTERIOR	2	C	STORE TO NW (212)	WALL	GYPSUM	BEIGE	<1.0	
106	INTERIOR	2	D	STORE TO NW (212)	WALL	GYPSUM	BEIGE	<1.0	
107	INTERIOR	2	C	STORE TO NW (212)	DOOR	WOOD	PEACH	<1.0	
108	INTERIOR	2	C	STORE TO NW (212)	DOORFRAME	WOOD	PEACH	<1.0	
109	INTERIOR	2	A	STORE TO NW (212)	WALL	GYPSUM	VIOLET	<1.0	ZONE 2
110	INTERIOR	2	B	STORE TO NW (212)	WALL	GYPSUM	VIOLET	<1.0	
111	INTERIOR	2	C	STORE TO NW (212)	WALL	GYPSUM	VIOLET	<1.0	
112	INTERIOR	2	D	STORE TO NW (212)	WALL	GYPSUM	VIOLET	<1.0	
113	INTERIOR	2	C	STORE TO NW (212)	DOOR	WOOD	PEACH	<1.0	
114	INTERIOR	2	C	STORE TO NW (212)	DOORFRAME	WOOD	PEACH	<1.0	
115	INTERIOR	2	A	STORE TO NW (212)	WALL	GYPSUM	BEIGE	<1.0	ZONE 3
116	INTERIOR	2	B	STORE TO NW (212)	WALL	GYPSUM	BEIGE	<1.0	
117	INTERIOR	2	C	STORE TO NW (212)	WALL	GYPSUM	BEIGE	<1.0	
118	INTERIOR	2	D	STORE TO NW (212)	WALL	GYPSUM	BEIGE	<1.0	
119	INTERIOR	2	-	STORE TO NW (212)	BEAM	METAL	GRAY	<1.0	
120	INTERIOR	2	-	STORE TO NW (212)	COLUMN	GYPSUM	PEACH	<1.0	CLADDING
121	INTERIOR	2	B	STORE TO NORTH LEFT (211)	WALL	GYPSUM	WHITE	<1.0	ZONE 1

Lead Based Paint - XRF Testing Results

Project: PLAZA DE DIEGO MALL BUILDING

Location: RIO PIEDRAS, SAN JUAN, PR

Client: MUNICIPIO DE SAN JUAN

Date: 21-Nov-13

Inspector: JES/NT

XRF instrument: Niton XLp 300

I.D. #	Location	Floor	Side	Room	Structure	Substrate	Color	XRF (mg/cm ²)	Comments
122	INTERIOR	2	C	STORE TO NORTH LEFT (211)	WALL	GYPSUM	WHITE	<1.0	
123	INTERIOR	2	D	STORE TO NORTH LEFT (211)	WALL	GYPSUM	WHITE	<1.0	
124	INTERIOR	2	A	STORE TO NORTH LEFT (211)	WALL	GYPSUM	WHITE	<1.0	ZONE 2
125	INTERIOR	2	B	STORE TO NORTH LEFT (211)	WALL	GYPSUM	WHITE	<1.0	
126	INTERIOR	2	C	STORE TO NORTH LEFT (211)	WALL	GYPSUM	WHITE	<1.0	
127	INTERIOR	2	D	STORE TO NORTH LEFT (211)	WALL	GYPSUM	WHITE	<1.0	
128	INTERIOR	2	A	STORE TO NORTH LEFT (211)	WALL	GYPSUM	WHITE	<1.0	ZONE 3
129	INTERIOR	2	B	STORE TO NORTH LEFT (211)	WALL	GYPSUM	WHITE	<1.0	
130	INTERIOR	2	C	STORE TO NORTH LEFT (211)	WALL	GYPSUM	WHITE	<1.0	
131	INTERIOR	2	D	STORE TO NORTH LEFT (211)	WALL	GYPSUM	WHITE	<1.0	
132	INTERIOR	2	A	STORE TO NORTH LEFT (211)-RESTRM	WALL	GYPSUM	WHITE	<1.0	
133	INTERIOR	2	B	STORE TO NORTH LEFT (211)-RESTRM	WALL	GYPSUM	WHITE	<1.0	
134	INTERIOR	2	C	STORE TO NORTH LEFT (211)-RESTRM	WALL	GYPSUM	WHITE	<1.0	
135	INTERIOR	2	D	STORE TO NORTH LEFT (211)-RESTRM	WALL	GYPSUM	WHITE	<1.0	
136	INTERIOR	2	A	STORE TO NORTH CENTER (228)	WALL	GYPSUM	PINK	<1.0	
137	INTERIOR	2	B	STORE TO NORTH CENTER (228)	WALL	GYPSUM	PINK	<1.0	
138	INTERIOR	2	C	STORE TO NORTH CENTER (228)	WALL	GYPSUM	PINK	<1.0	
139	INTERIOR	2	D	STORE TO NORTH CENTER (228)	WALL	GYPSUM	PINK	<1.0	
140	INTERIOR	2	C	STORE TO NORTH CENTER (228)	WALL	WOOD	PINK	<1.0	
141	INTERIOR	2	B	SUB STORE TO CENTER	WALL	WOOD	YELLOW	<1.0	AT VESTIBULE
142	INTERIOR	2	B	SUB STORE TO CENTER	WALL	WOOD	GREEN	<1.0	

Lead Based Paint - XRF Testing Results

Project: PLAZA DE DIEGO MALL BUILDING

Date: 21-Nov-13

Location: RIO PIEDRAS, SAN JUAN, PR

Inspector: JES/NT

Client: MUNICIPIO DE SAN JUAN

XRF Instrument: Niton XLP 300

I.D. #	Location	Floor	Side	Room	Structure	Substrate	Color	XRF (mg/cm ²)	Comments
143	INTERIOR	2	C	SUB STORE TO CENTER	WALL	WOOD	YELLOW	<1.0	
144	INTERIOR	2	C	SUB STORE TO CENTER	WALL	WOOD	GREEN	<1.0	
145	INTERIOR	2	D	SUB STORE TO CENTER	WALL	WOOD	YELLOW	<1.0	
146	INTERIOR	2	D	SUB STORE TO CENTER	WALL	WOOD	GREEN	<1.0	
147	INTERIOR	2	B	STORE TO NORTH (210)	WALL	GYP SUM	BEIGE	<1.0	
148	INTERIOR	2	C	STORE TO NORTH (210)	WALL	GYP SUM	BEIGE	<1.0	
149	INTERIOR	2	D	STORE TO NORTH (210)	WALL	GYP SUM	BEIGE	<1.0	
-	INTERIOR	2	-	STORE TO NORTH RIGHT (209)					NO ACCESS
150	INTERIOR	2	A	MEN RESTROOM	DOOR	METAL	BEIGE	<1.0	
151	INTERIOR	2	A	MEN RESTROOM	DOORFRAME	METAL	BEIGE	<1.0	
152	INTERIOR	2	A	MEN RESTROOM	WALL	CERAMIC	BEIGE	<1.0	
153	INTERIOR	2	B	MEN RESTROOM	WALL	CERAMIC	BEIGE	<1.0	
154	INTERIOR	2	C	MEN RESTROOM	WALL	CERAMIC	BEIGE	<1.0	
155	INTERIOR	2	-	MEN RESTROOM	PARTITION	CERAMIC	BEIGE	<1.0	
156	INTERIOR	2	D	MEN RESTROOM	WALL	CERAMIC	BEIGE	<1.0	
157	INTERIOR	2	-	WOMEN RESTROOM					NO ACCESS
158	INTERIOR	2	B	HALLWAY TO RESTROOMS	WALL	CONCRETE	BEIGE	<1.0	
159	INTERIOR	2	-	HALLWAY TO RESTROOMS	CEILING	WOOD	GREEN	<1.0	
160	INTERIOR	2	A	FOOD SPACE 205	WALL	CERAMIC	BEIGE	<1.0	
161	INTERIOR	2	B	FOOD SPACE 205	WALL	CERAMIC	BEIGE	<1.0	
162	INTERIOR	2	C	FOOD SPACE 205	WALL	CERAMIC	BEIGE	<1.0	

Lead Based Paint - XRF Testing Results

Project: PLAZA DE DIEGO MALL BUILDING

Location: RIO PIEDRAS, SAN JUAN, PR

Client: MUNICIPIO DE SAN JUAN

Date: 21-Nov-13

Inspector: JES/NT

XRF instrument: Niton XLp 300

I.D. #	Location	Floor	Side	Room	Structure	Substrate	Color	XRF (mg/cm ²)	Comments
163	INTERIOR	2	D	FOOD SPACE 205	WALL	CERAMIC	BEIGE	<1.0	
164	INTERIOR	2	B	FOOD SPACE 205	DOOR	WOOD	BLUE	<1.0	
165	INTERIOR	2	B	FOOD SPACE 205	DOORFRAME	WOOD	BLUE	<1.0	
166	INTERIOR	2	A	FOOD SPACE 205	WALL	CONCRETE	WHITE	<1.0	
167	INTERIOR	2	B	FOOD SPACE 205	WALL	CONCRETE	WHITE	<1.0	
168	INTERIOR	2	C	FOOD SPACE 205	WALL	CONCRETE	WHITE	<1.0	
169	INTERIOR	2	D	FOOD SPACE 205	WALL	CONCRETE	WHITE	<1.0	
170	INTERIOR	2	-	FOOD SPACE 205	COLUMN	CONCRETE	WHITE	<1.0	
171	INTERIOR	2	C	FOOD SPACE 205	DOOR	METAL	BEIGE	<1.0	
172	INTERIOR	2	C	FOOD SPACE 205	DOORFRAME	METAL	BEIGE	<1.0	
173	INTERIOR	2	A	BACK HALLWAY	WALL	CONCRETE	GRAY	<1.0	LOWER SIDE
174	INTERIOR	2	A	BACK HALLWAY	WALL	CONCRETE	WHITE	<1.0	UPPER SIDE
175	INTERIOR	2	B	BACK HALLWAY	WALL	CONCRETE	GRAY	<1.0	
176	INTERIOR	2	B	BACK HALLWAY	WALL	CONCRETE	WHITE	<1.0	
177	INTERIOR	2	C	BACK HALLWAY	WALL	CONCRETE	GRAY	<1.0	
178	INTERIOR	2	C	BACK HALLWAY	WALL	CONCRETE	WHITE	<1.0	
179	INTERIOR	2	D	BACK HALLWAY	WALL	CONCRETE	GRAY	<1.0	
180	INTERIOR	2	D	BACK HALLWAY	WALL	CONCRETE	WHITE	<1.0	
181	INTERIOR	2	-	BACK HALLWAY	VIGA	METAL	RED	<1.0	
182	INTERIOR	2	-	BACK HALLWAY	VIGA	METAL	RED	<1.0	
183	INTERIOR	2	B	TRAY WASH AREA (218)	WALL	CERAMIC	BEIGE	<1.0	

Lead Based Paint - XRF Testing Results

Project: PLAZA DE DIEGO MALL BUILDING

Date: 21-Nov-13

Location: RIO PIEDRAS, SAN JUAN, PR

Inspector: JES/NT

Client: MUNICIPIO DE SAN JUAN

XRF Instrument: Niton Xlp 300

I.D. #	Location	Floor	Side	Room	Structure	Substrate	Color	XRF (mg/cm ²)	Comments
184	INTERIOR	2	C	TRAY WASH AREA (218)	WALL	CERAMIC	BEIGE	<1.0	
185	INTERIOR	2	D	TRAY WASH AREA (218)	WALL	CERAMIC	BEIGE	<1.0	
186	INTERIOR	2	A	TRAY WASH AREA (218)	WALL	METAL	BEIGE	<1.0	
187	INTERIOR	2	A	LATERAL HALLWAY TO E	WALL	CONCRETE	GRAY	<1.0	LOWER SIDE
188	INTERIOR	2	A	LATERAL HALLWAY TO E	WALL	CONCRETE	WHITE	<1.0	UPPER SIDE
189	INTERIOR	2	B	LATERAL HALLWAY TO E	WALL	CONCRETE	GRAY	<1.0	
190	INTERIOR	2	B	LATERAL HALLWAY TO E	WALL	CONCRETE	WHITE	<1.0	
191	INTERIOR	2	C	LATERAL HALLWAY TO E	WALL	CONCRETE	GRAY	<1.0	
192	INTERIOR	2	C	LATERAL HALLWAY TO E	WALL	CONCRETE	WHITE	<1.0	
193	INTERIOR	2	D	LATERAL HALLWAY TO E	WALL	CONCRETE	GRAY	<1.0	
194	INTERIOR	2	D	LATERAL HALLWAY TO E	WALL	CONCRETE	WHITE	<1.0	
195	INTERIOR	2	C	LATERAL HALLWAY TO E	DOOR	METAL	PINK	<1.0	
196	INTERIOR	2	C	LATERAL HALLWAY TO E	DOORFRAME	METAL	PINK	<1.0	
197	INTERIOR	2	D	LATERAL HALLWAY TO E	COLUMN	METAL	GRAY	<1.0	
198	INTERIOR	2	D	LATERAL HALLWAY TO E	COLUMN	METAL	GRAY	<1.0	
199	INTERIOR	2	D	LATERAL HALLWAY TO E	COLUMN	METAL	GRAY	<1.0	
200	INTERIOR	2	A	SERVICE CORRIDOR	WALL	CONCRETE	GRAY	<1.0	
201	INTERIOR	2	C	SERVICE CORRIDOR	WALL	CONCRETE	GRAY	<1.0	
202	INTERIOR	2	A	SERVICE CORRIDOR	WALL	CONCRETE	WHITE	<1.0	
203	INTERIOR	2	C	SERVICE CORRIDOR	WALL	CONCRETE	WHITE	<1.0	
204	INTERIOR	2	C	SERVICE CORRIDOR	COLUMN	CONCRETE	GRAY	<1.0	

Lead Based Paint - XRF Testing Results

Project: PLAZA DE DIEGO MALL BUILDING

Date: 21-Nov-13

Location: RIO PIEDRAS, SAN JUAN, PR

Inspector: JES/NT

Client: MUNICIPIO DE SAN JUAN

XRF instrument: Niton XLp 300

I.D. #	Location	Floor	Side	Room	Structure	Substrate	Color	XRF (mg/cm ²)	Comments
205	INTERIOR	2	C	SERVICE CORRIDOR	LOUVER	METAL	GRAY	<1.0	
206	INTERIOR	2	C	SERVICE CORRIDOR	LOUVER	METAL	GRAY	<1.0	
207	INTERIOR	2	C	SERVICE CORRIDOR	DOOR	METAL	GRAY	<1.0	
208	INTERIOR	2	C	SERVICE CORRIDOR	DOORFRAME	METAL	GRAY	<1.0	
208	INTERIOR	2	A	FOOD SPACE 203	WALL	CERAMIC	WHITE	<1.0	
209	INTERIOR	2	B	FOOD SPACE 203	WALL	CERAMIC	WHITE	<1.0	
210	INTERIOR	2	C	FOOD SPACE 203	WALL	CERAMIC	WHITE	<1.0	
211	INTERIOR	2	C	FOOD SPACE 203	WALL	CERAMIC	WHITE	<1.0	
212	INTERIOR	2	D	FOOD SPACE 203	WALL	CERAMIC	WHITE	<1.0	
213	INTERIOR	2	A	FOOD SPACE 204	WALL	CERAMIC	WHITE	<1.0	
214	INTERIOR	2	A	FOOD SPACE 204	WALL	CERAMIC	WHITE	<1.0	
215	INTERIOR	2	B	FOOD SPACE 204	WALL	CERAMIC	WHITE	<1.0	
216	INTERIOR	2	C	FOOD SPACE 204	WALL	CERAMIC	WHITE	<1.0	
217	INTERIOR	2	D	FOOD SPACE 204	WALL	CERAMIC	WHITE	<1.0	
218	INTERIOR	2	A	FOOD SPACE 204	WALL	CERAMIC	GREEN	*	
219	INTERIOR	2	A	FOOD SPACE 204	WALL	CERAMIC	GREEN	*	
220	INTERIOR	2	B	FOOD SPACE 204	WALL	CERAMIC	GREEN	*	
221	INTERIOR	2	B	FOOD SPACE 204	WALL	CERAMIC	GREEN	*	
222	INTERIOR	2	C	FOOD SPACE 204	WALL	CERAMIC	GREEN	*	
223	INTERIOR	2	C	FOOD SPACE 204	WALL	CERAMIC	GREEN	*	

* ceramic show readings >1.0 mg/cm² with the XRF instrument; however the manufacturer's Performance Characteristic Sheet do not certified for this substrate

Lead Based Paint - XRF Testing Results

Project: PLAZA DE DIEGO MALL BUILDING

Location: RIO PIEDRAS, SAN JUAN, PR

Client: MUNICIPIO DE SAN JUAN

Date: 21-Nov-13

Inspector: JES/NT

XRF instrument: Niton XLP 300

I.D. #	Location	Floor	Side	Room	Structure	Substrate	Color	XRF (mg/cm ²)	Comments
224	INTERIOR	2	D	FOOD SPACE 204	WALL	CERAMIC	GREEN	*	
225	INTERIOR	2	D	FOOD SPACE 204	WALL	CERAMIC	GREEN	*	
226	INTERIOR	2	-	FOOD SPACE 204	PIPE	METAL	YELLOW	2.70	
227	INTERIOR	2	-	FOOD SPACE 204	PIPE	METAL	YELLOW	2.89	
228	INTERIOR	2	-	LATERAL HALLWAY TO E	PIPE	METAL	YELLOW	3.37	
229	INTERIOR	2	-	LATERAL HALLWAY TO E	PIPE	METAL	YELLOW	3.11	
230	INTERIOR	2	B	LATERAL HALLWAY TO E	WALL	CONCRETE	GRAY	<1.0	
231	INTERIOR	2	D	LATERAL HALLWAY TO E	WALL	CONCRETE	GRAY	<1.0	
232	INTERIOR	2	-	LATERAL HALLWAY TO E	CEILING	METAL	WHITE	<1.0	
233	INTERIOR	2	B	LATERAL HALLWAY TO E	CROSS BEAM	METAL	GRAY	<1.0	
234	INTERIOR	2	C	NEXT RESTROOM	DOORFRAME	METAL	BEIGE	<1.0	
235	INTERIOR	-	-	CALIBRATION	-	-	-	1.10 ± .10	
236	INTERIOR	-	-	CALIBRATION	-	-	-	1.10 ± .11	
237	INTERIOR	2	-	VESTIBULE	STAIR HANDRAIL	METAL	BEIGE	<1.0	
238	INTERIOR	2	-	VESTIBULE	STAIR BASE	METAL	BROWN	<1.0	
239	INTERIOR	2	-	VESTIBULE	STAIR BASE	METAL	BROWN	<1.0	
240	INTERIOR	2	-	VESTIBULE	CEILING	METAL	GREEN	<1.0	
241	INTERIOR	2	-	VESTIBULE	COLUMN	CERAMIC	GRAY	<1.0	
242	INTERIOR	2	-	VESTIBULE	COLUMN	CERAMIC	GRAY	<1.0	
243	INTERIOR	2	-	FOOD SPACE 202	COUNTER WALL	CERAMIC	GREEN	<1.0	

* ceramic show readings >1.0 mg/cm² with the XRF instrument; however the manufacturer's Performance Characteristic Sheet do not certified for this substrate

Lead Based Paint - XRF Testing Results

Project: PLAZA DE DIEGO MALL BUILDING

Location: RIO PIEDRAS, SAN JUAN, PR

Client: MUNICIPIO DE SAN JUAN

Date: 21-Nov-13

Inspector: JES/NT

XRF instrument: Niton XLp 300

I.D. #	Location	Floor	Side	Room	Structure	Substrate	Color	XRF (mg/cm ²)	Comments
244	INTERIOR	2	-	FOOD SPACE 202	WALL	GYPSUM	GREEN	<1.0	
245	INTERIOR	2	-	FOOD SPACE 203	COUNTER WALL	CERAMIC	WHITE	<1.0	
246	INTERIOR	2	-	FOOD SPACE 203	FRAME	WOOD	BEIGE	<1.0	
247	INTERIOR	2	-	FOOD SPACE 204	COUNTER WALL	CERAMIC	ORANGE	*	
248	INTERIOR	2	-	FOOD SPACE 204	COUNTER WALL	CERAMIC	ORANGE	*	
249	INTERIOR	2	-	FOOD SPACE 205	COUNTER WALL	WOOD	GREEN	<1.0	
250	INTERIOR	2	-	FOOD SPACE 207	COUNTER WALL	CERAMIC	ORANGE	*	
251	INTERIOR	2	-	FOOD SPACE 207	COUNTER WALL	CERAMIC	ORANGE	*	
252	INTERIOR	2	-	FOOD SPACE 208	COUNTER WALL	CERAMIC	YELLOW	*	
253	INTERIOR	2	-	FOOD SPACE 208	COUNTER WALL	CERAMIC	BLUE	*	
254	INTERIOR	2	-	FOOD COURT TABLES AREA	HANDRAIL	METAL	BEIGE	<1.0	
255	INTERIOR	2	-	FOOD COURT TABLES AREA	COLUMN	CERAMIC	BEIGE	<1.0	CLADDING
256	INTERIOR	2	-	FOOD COURT TABLES AREA	HANDRAIL	METAL	BEIGE	<1.0	
257	INTERIOR	2	-	FOOD COURT TABLES AREA	COLUMN	CERAMIC	BEIGE	<1.0	CLADDING
258	INTERIOR	2	-	FOOD COURT TABLES AREA	SIDING	GYPSUM	LIGHT BLUE	<1.0	
259	INTERIOR	2	-	FOOD COURT TABLES AREA	STAIR SIDING	METAL	BROWN	<1.0	
260	INTERIOR	2	-	FOOD COURT TABLES AREA	STAIR SIDING	METAL	BROWN	<1.0	
261	INTERIOR	2	-	FOOD COURT TABLES AREA	SIDING	GYPSUM	LIGHT BLUE	<1.0	
262	INTERIOR	2	B	VESTIBULE	WALL	CONCRETE	LIGHT GREEN	<1.0	
263	INTERIOR	2	-	ELEVATOR LOBBY	HANDRAIL	METAL	BEIGE	<1.0	

* ceramic show readings >1.0 mg/cm² with the XRF instrument; however the manufacturer's Performance Characteristic Sheet do not certified for this substrate

Lead Based Paint - XRF Testing Results

Project: PLAZA DE DIEGO MALL BUILDING
Location: RIO PIEDRAS, SAN JUAN, PR
Client: MUNICIPIO DE SAN JUAN

Date: 21-Nov-13
Inspector: JES/NT
XRF instrument: Niton XLp 300

I.D. #	Location	Floor	Side	Room	Structure	Substrate	Color	XRF (mg/cm ²)	Comments
264	INTERIOR	2	-	ELEVATOR LOBBY	HANDRAIL	METAL	BEIGE	<1.0	
265	INTERIOR	2	-	ELEVATOR LOBBY	HANDRAIL	METAL	BEIGE	<1.0	
266	INTERIOR	G	A	NEXT ESCALATOR	WALL	CONCRETE	WHITE	<1.0	
267	INTERIOR	G	A	NEXT ESCALATOR	COLUMN	GYPSUM	WHITE	<1.0	CLADDING
268	INTERIOR	G	-	ELEVATOR LOBBY	HANDRAIL	METAL	BEIGE	<1.0	
269	INTERIOR	G	-	NEXT ESCALATOR	HANDRAIL	METAL	BEIGE	<1.0	
270	INTERIOR	G	A	STAIR TO SW	WALL	CONCRETE	BEIGE	<1.0	
271	INTERIOR	G	D	STAIR TO SW	WALL	CONCRETE	BEIGE	<1.0	
-	INTERIOR	G	-	SPACE TO SW (106)	SEE Nov 25 DATA				NO ACCESS
272	INTERIOR	G	B	STORE TO WEST (112)	WALL	GYPSUM	BLUE	<1.0	ZONE 1
273	INTERIOR	G	D	STORE TO WEST (112)	WALL	GYPSUM	BLUE	<1.0	
274	INTERIOR	G	A	STORE TO WEST (112)	WALL	GYPSUM	GREEN	<1.0	ZONE 2
275	INTERIOR	G	B	STORE TO WEST (112)	WALL	GYPSUM	GREEN	<1.0	
276	INTERIOR	G	C	STORE TO WEST (112)	WALL	GYPSUM	GREEN	<1.0	
277	INTERIOR	G	D	STORE TO WEST (112)	WALL	GYPSUM	GREEN	<1.0	
278	INTERIOR	G	-	STORE TO WEST (112)	COLUMN	GYPSUM	PINK	<1.0	CLADDING
279	INTERIOR	G	A	STORE TO WEST (112) RESTRM	WALL	GYPSUM	GREEN	<1.0	
280	INTERIOR	G	B	STORE TO WEST (112) RESTRM	WALL	GYPSUM	GREEN	<1.0	
281	INTERIOR	G	C	STORE TO WEST (112) RESTRM	WALL	GYPSUM	GREEN	<1.0	
282	INTERIOR	G	D	STORE TO WEST (112) RESTRM	WALL	GYPSUM	GREEN	<1.0	

G=GROUND. THERE IS NOT LEVEL 1

Lead Based Paint - XRF Testing Results

Project: PLAZA DE DIEGO MALL BUILDING
Location: RIO PIEDRAS, SAN JUAN, PR
Client: MUNICIPIO DE SAN JUAN

Date: 21-Nov-13
Inspector: JES/NT
XRF instrument: Niton XLp 300

I.D. #	Location	Floor	Side	Room	Structure	Substrate	Color	XRF (mg/cm ²)	Comments	
283	INTERIOR	G	D	STORE TO WEST (112) RESTRM	DOOR	GYPSUM	GREEN	<1.0		
284	INTERIOR	G	D	STORE TO WEST (112) RESTRM	DOORFRAME	GYPSUM	GREEN	<1.0		
-	INTERIOR	G	-	ADMINISTRATION (111)	SEE Nov 25 DATA					NO ACCESS
285	INTERIOR	G	B	STORE TO NORTH LEFT (110)	WALL	WOOD	BEIGE	<1.0	ZONE 1	
286	INTERIOR	G	D	STORE TO NORTH LEFT (110)	WALL	WOOD	BEIGE	<1.0		
287	INTERIOR	G	C	STORE TO NORTH LEFT (110)	WALL	WOOD	PINK	<1.0		
288	INTERIOR	G	A	STORE TO NORTH LEFT (110)	WALL	GYPSUM	PINK	<1.0	ZONE 2	
289	INTERIOR	G	B	STORE TO NORTH LEFT (110)	WALL	GYPSUM	BEIGE	<1.0		
290	INTERIOR	G	C	STORE TO NORTH LEFT (110)	WALL	GYPSUM	PINK	<1.0		
291	INTERIOR	G	D	STORE TO NORTH LEFT (110)	WALL	GYPSUM	PINK	<1.0		
292	INTERIOR	G	A	STORE TO NORTH CTR (110) RESTRM	WALL	CERAMIC	GRAY	<1.0		
293	INTERIOR	G	B	STORE TO NORTH CTR (110) RESTRM	WALL	CERAMIC	GRAY	<1.0		
294	INTERIOR	G	C	STORE TO NORTH CTR (110) RESTRM	WALL	CERAMIC	GRAY	<1.0		
295	INTERIOR	G	D	STORE TO NORTH CTR (110) RESTRM	WALL	CERAMIC	GRAY	<1.0		
-	INTERIOR	G	-	STORE TO NORTH (109)	SEE Nov 25 DATA					NO ACCESS
296	INTERIOR	G	B	STORE MARIMAR (108)	WALL	GYPSUM	PINK	<1.0	ZONE 1	
297	INTERIOR	G	D	STORE MARIMAR (108)	WALL	GYPSUM	PINK	<1.0		
298	INTERIOR	G	C	STORE MARIMAR (108)	WALL	WOOD	PINK	<1.0		
299	INTERIOR	G	-	STORE MARIMAR (108)	COLUMN	GYPSUM	PINK	<1.0	CLADDING	
300	INTERIOR	G	-	STORE MARIMAR (108)	COLUMN	GYPSUM	PINK	<1.0		

G=GROUND. THERE IS NOT LEVEL 1

Lead Based Paint - XRF Testing Results

Project: PLAZA DE DIEGO MALL BUILDING

Location: RIO PIEDRAS, SAN JUAN, PR

Client: MUNICIPIO DE SAN JUAN

Date: 21-Nov-13

Inspector: JES/NT

XRF instrument: Niton XLp 300

I.D. #	Location	Floor	Side	Room	Structure	Substrate	Color	XRF (mg/cm ²)	Comments
301	INTERIOR	G	-	STORE MARIMAR (108)	CEILING	GYPSUM	PINK	<1.0	
302	INTERIOR	G	A	STORE MARIMAR (108)	WALL	GYPSUM	PINK	<1.0	ZONE 2
303	INTERIOR	G	B	STORE MARIMAR (108)	WALL	GYPSUM	PINK	<1.0	
304	INTERIOR	G	C	STORE MARIMAR (108)	WALL	GYPSUM	PINK	<1.0	
305	INTERIOR	G	D	STORE MARIMAR (108)	WALL	GYPSUM	PINK	<1.0	
306	INTERIOR	G	-	STORE MARIMAR (108) RESTRM	WALL	GYPSUM	PINK	<1.0	
-	INTERIOR	G	-	STORE TO RIGHT (105)	SEE Nov 25 DATA				NO ACCESS
307	INTERIOR	G	A	STORE TO NORTH (102)	WALL	WOOD	BEIGE	<1.0	
308	INTERIOR	G	B	STORE TO NORTH (102)	WALL	WOOD	BEIGE	<1.0	
309	INTERIOR	G	C	STORE TO NORTH (102)	WALL	WOOD	BEIGE	<1.0	
310	INTERIOR	G	D	STORE TO NORTH (102)	WALL	WOOD	BEIGE	<1.0	
311	INTERIOR	G	A	STORE TO NORTH (102)	WALL	GYPSUM	BEIGE	<1.0	
312	INTERIOR	G	B	STORE TO NORTH (102)	WALL	GYPSUM	BEIGE	<1.0	
313	INTERIOR	G	C	STORE TO NORTH (102)	WALL	GYPSUM	BEIGE	<1.0	
314	INTERIOR	G	D	STORE TO NORTH (102)	WALL	GYPSUM	BEIGE	<1.0	
315	INTERIOR	G	A	STORE TO NORTH (102)	WALL	GYPSUM	BEIGE	<1.0	
316	INTERIOR	G	B	STORE TO NORTH (102)	WALL	GYPSUM	BEIGE	<1.0	
317	INTERIOR	G	C	STORE TO NORTH (102)	WALL	GYPSUM	BEIGE	<1.0	
318	INTERIOR	G	D	STORE TO NORTH (102)	WALL	GYPSUM	BEIGE	<1.0	
319	INTERIOR	G	A	STORE TO NORTH RIGHT (107)	WALL	WOOD	WHITE	<1.0	

G=GROUND. THERE IS NOT LEVEL 1

Lead Based Paint - XRF Testing Results

Project: PLAZA DE DIEGO MALL BUILDING

Location: RIO PIEDRAS, SAN JUAN, PR

Client: MUNICIPIO DE SAN JUAN

Date: 21-Nov-13

Inspector: JES/NT

XRF instrument: Niton XLp 300

I.D. #	Location	Floor	Side	Room	Structure	Substrate	Color	XRF (mg/cm ²)	Comments	
320	INTERIOR	G	B	STORE TO NORTH RIGHT (107)	WALL	WOOD	WHITE	<1.0		
321	INTERIOR	G	C	STORE TO NORTH RIGHT (107)	WALL	WOOD	WHITE	<1.0		
322	INTERIOR	G	D	STORE TO NORTH RIGHT (107)	WALL	WOOD	WHITE	<1.0		
323	INTERIOR	G	A	STORE TO NORTH RIGHT (107)	WALL	GYPSUM	BEIGE	<1.0		
324	INTERIOR	G	B	STORE TO NORTH RIGHT (107)	WALL	GYPSUM	BEIGE	<1.0		
325	INTERIOR	G	C	STORE TO NORTH RIGHT (107)	WALL	GYPSUM	BEIGE	<1.0		
326	INTERIOR	G	D	STORE TO NORTH RIGHT (107)	WALL	GYPSUM	BEIGE	<1.0		
327	INTERIOR	G	A	STORE TO NORTH RIGHT (107)	WALL	GYPSUM	WHITE	<1.0		
328	INTERIOR	G	B	STORE TO NORTH RIGHT (107)	WALL	GYPSUM	WHITE	<1.0		
329	INTERIOR	G	C	STORE TO NORTH RIGHT (107)	WALL	GYPSUM	WHITE	<1.0		
330	INTERIOR	G	D	STORE TO NORTH RIGHT (107)	WALL	GYPSUM	WHITE	<1.0		
-	INTERIOR	G	-	STORE TO CENTER (103)	SEE Nov 25 DATA				NO ACCESS	
331	INTERIOR	G	C	LOADING UNLOADING AREA TO N	WALL	CONCRETE	BEIGE	<1.0		
332	INTERIOR	G	C	LOADING UNLOADING AREA TO N	WALL	CONCRETE	BEIGE	<1.0		
333	INTERIOR	G	-	LOADING UNLOADING AREA TO N	PIPE	METAL	WHITE	<1.0		
334	INTERIOR	G	-	LOADING UNLOADING AREA TO N	PIPE	METAL	WHITE	<1.0		
335	INTERIOR	G	-	LOADING UNLOADING AREA TO N	PIPE	METAL	WHITE	<1.0		
336	INTERIOR	G	-	LOADING UNLOADING AREA TO N	CEILING	METAL	BEIGE	<1.0		
337	INTERIOR	G	B	VESTIBULE	WALL	CONCRETE	GREEN	<1.0		
338	INTERIOR	G	A	VESTIBULE	WALL	CONCRETE	BEIGE	<1.0		

G=GROUND. THERE IS NOT LEVEL 1

Lead Based Paint - XRF Testing Results

Project: PLAZA DE DIEGO MALL BUILDING

Location: RIO PIEDRAS, SAN JUAN, PR

Client: MUNICIPIO DE SAN JUAN

Date: 21-Nov-13

Inspector: JES/NT

XRF instrument: Niton XLp 300

I.D. #	Location	Floor	Side	Room	Structure	Substrate	Color	XRF (mg/cm ²)	Comments
339	INTERIOR	G	-	VESTIBULE	CEILING	WOOD	GREEN	<1.0	
340	INTERIOR	G	-	VESTIBULE	COLUMN	CERAMIC	BEIGE	<1.0	CLADDING
341	INTERIOR	G	-	VESTIBULE	COLUMN	CERAMIC	BEIGE	<1.0	
342	INTERIOR	G	-	VESTIBULE	COLUMN	CERAMIC	BEIGE	<1.0	
343	INTERIOR	G	-	VESTIBULE	COLUMN	CERAMIC	BEIGE	<1.0	
344	INTERIOR	G	-	VESTIBULE	COLUMN	CERAMIC	BEIGE	<1.0	
	CALIBRATION	-	-	-	-	-	-	1.10 ± .11	
	CALIBRATION	-	-	-	-	-	-	1.11 ± .10	
	CALIBRATION	-	-	-	-	-	-	1.11 ± .11	

G=GROUND. THERE IS NOT LEVEL 1

Lead Based Paint - XRF Testing Results

Project: PLAZA DE DIEGO MALL BUILDING

Date: 25-Nov-13

Location: RIO PIEDRAS, SAN JUAN, PR

Inspector: JES/NT

Client: MUNICIPIO DE SAN JUAN

XRF instrument: Niton XLp 300

I.D. #	Location	Floor	Side	Room	Structure	Substrate	Color	XRF (mg/cm ²)	Comments
	CALIBRATION	-	-	-	-	-	-	1.10 ± .11	
	CALIBRATION	-	-	-	-	-	-	1.11 ± .11	
	CALIBRATION	-	-	-	-	-	-	1.11 ± .10	
1	INTERIOR	2	A	STORE TO NORTH (209)	EAVE	GYPSUM	PINK	<1.0	
2	INTERIOR	2	A	STORE TO NORTH (209)	WALL	GYPSUM	BEIGE	<1.0	
3	INTERIOR	2	A	STORE TO NORTH (209)	WALL	GYPSUM	BEIGE	<1.0	
4	INTERIOR	2	B	STORE TO NORTH (209)	WALL	GYPSUM	BEIGE	<1.0	
5	INTERIOR	2	B	STORE TO NORTH (209)	WALL	GYPSUM	BEIGE	<1.0	
6	INTERIOR	2	C	STORE TO NORTH (209)	WALL	GYPSUM	BEIGE	<1.0	
7	INTERIOR	2	C	STORE TO NORTH (209)	WALL	GYPSUM	BEIGE	<1.0	
8	INTERIOR	2	D	STORE TO NORTH (209)	WALL	GYPSUM	BEIGE	<1.0	
9	INTERIOR	2	D	STORE TO NORTH (209)	WALL	GYPSUM	BEIGE	<1.0	
10	INTERIOR	2	-	STORE TO NORTH (209)	CEILING	GYPSUM	WHITE	<1.0	
11	INTERIOR	2	A	STORAGE TO NORTHEAST	WALL	CONCRETE	WHITE	<1.0	
12	INTERIOR	2	B	STORAGE TO NORTHEAST	WALL	CONCRETE	WHITE	<1.0	
13	INTERIOR	2	C	STORAGE TO NORTHEAST	WALL	CONCRETE	WHITE	<1.0	
14	INTERIOR	2	D	STORAGE TO NORTHEAST	WALL	CONCRETE	WHITE	<1.0	
15	INTERIOR	2	A	WOMEN RESTROOM	WALL	CERAMIC	BEIGE	<1.0	
16	INTERIOR	2	B	WOMEN RESTROOM	WALL	CERAMIC	BEIGE	<1.0	
17	INTERIOR	2	C	WOMEN RESTROOM	WALL	CERAMIC	BEIGE	<1.0	
18	INTERIOR	2	D	WOMEN RESTROOM	WALL	CERAMIC	BEIGE	<1.0	

Lead Based Paint - XRF Testing Results

Project: PLAZA DE DIEGO MALL BUILDING

Date: 25-Nov-13

Location: RIO PIEDRAS, SAN JUAN, PR

Inspector: JES/NT

Client: MUNICIPIO DE SAN JUAN

XRF instrument: Niton XLp 300

I.D. #	Location	Floor	Side	Room	Structure	Substrate	Color	XRF (mg/cm ²)	Comments
19	INTERIOR	2	-	WOMEN RESTROOM	PARTITION	CERAMIC	BEIGE	<1.0	
20	INTERIOR	1	A	STORE TO SW (106)	WALL	GYPNUM	BLUE	<1.0	
21	INTERIOR	1	B	STORE TO SW (106)	WALL	GYPNUM	BLUE	<1.0	
22	INTERIOR	1	C	STORE TO SW (106)	WALL	GYPNUM	BLUE	<1.0	
23	INTERIOR	1	D	STORE TO SW (106)	WALL	GYPNUM	BLUE	<1.0	
24	INTERIOR	1	A	ADMINISTRATION (111)	WALL	GYPNUM	BEIGE	<1.0	
25	INTERIOR	1	B	ADMINISTRATION (111)	WALL	GYPNUM	BEIGE	<1.0	
26	INTERIOR	1	C	ADMINISTRATION (111)	WALL	GYPNUM	BEIGE	<1.0	
27	INTERIOR	1	C	ADMINISTRATION (111)	DOOR	METAL	BEIGE	<1.0	
28	INTERIOR	1	C	ADMINISTRATION (111)	DOORFRAME	METAL	BEIGE	<1.0	
29	INTERIOR	1	D	ADMINISTRATION (111)	DOOR	WOOD	BEIGE	<1.0	
30	INTERIOR	1	D	ADMINISTRATION (111)	DOORFRAME	WOOD	BEIGE	<1.0	
31	INTERIOR	1	D	ADMINISTRATION (111)	WALL	GYPNUM	BEIGE	<1.0	TO RESTROOM
32	INTERIOR	1	A	STORE TO NORTH CENTER (103)	WALL	WOOD	BEIGE	<1.0	
33	INTERIOR	1	B	STORE TO NORTH CENTER (103)	WALL	WOOD	BEIGE	<1.0	
34	INTERIOR	1	B	STORE TO NORTH CENTER (103)	COLUMN	WOOD	BEIGE	<1.0	CLADDING
35	INTERIOR	1	C	STORE TO NORTH CENTER (103)	COLUMN	GYPNUM	WHITE	<1.0	CLADDING
36	INTERIOR	1	C	STORE TO NORTH CENTER (103)	WALL	GYPNUM	WHITE	<1.0	
37	INTERIOR	1	-	STORE TO NORTH CENTER (103)	PARTITION	GYPNUM	WHITE	<1.0	
	CALIBRATION	-	-	-	-	-	-	1.11 ± .10	
	CALIBRATION	-	-	-	-	-	-	1.10 ± .10	

Lead Based Paint - XRF Testing Results

Project: PLAZA DE DIEGO MALL BUILDING
Location: RIO PIEDRAS, SAN JUAN, PR
Client: MUNICIPIO DE SAN JUAN

Date: 25-Nov-13

Inspector: JES/NT

XRF instrument: Niton XLP 300

I.D. #	Location	Floor	Side	Room	Structure	Substrate	Color	XRF (mg/cm ²)	Comments
	CALIBRATION	-	-	-	-	-	-	1.10 ± .11	

Lead Based Paint - XRF Testing Results

Project: PLAZA DE DIEGO MALL BUILDING

Date: 26-Nov-13

Location: RIO PIEDRAS, SAN JUAN, PR

Inspector: JES/NT

Client: MUNICIPIO DE SAN JUAN

XRF instrument: Niton XLP 300

I.D. #	Location	Floor	Side	Room	Structure	Substrate	Color	XRF (mg/cm ²)	Comments
	CALIBRATION	-	-	-	-	-	-	1.11 ± .12	
	CALIBRATION	-	-	-	-	-	-	1.10 ± .10	
	CALIBRATION	-	-	-	-	-	-	1.11 ± .10	
1	INTERIOR	LL	B	BACK CORRIDOR	WALL	CONCRETE	GRAY	<1.0	LOWER SIDE
2	INTERIOR	LL	B	BACK CORRIDOR	WALL	CONCRETE	WHITE	<1.0	UPPER SIDE
3	INTERIOR	LL	B	BACK CORRIDOR	WALL	CONCRETE	WHITE	<1.0	UPPER SIDE
4	INTERIOR	LL	B	BACK CORRIDOR	WALL	CONCRETE	GRAY	<1.0	
5	INTERIOR	LL	B	BACK CORRIDOR	WALL	CONCRETE	WHITE	<1.0	
6	INTERIOR	LL	D	BACK CORRIDOR	WALL	CONCRETE	GRAY	<1.0	
7	INTERIOR	LL	D	BACK CORRIDOR	WALL	CONCRETE	WHITE	<1.0	
8	INTERIOR	LL	D	BACK CORRIDOR	WALL	CONCRETE	WHITE	<1.0	
9	INTERIOR	LL	C	BACK CORRIDOR	WALL	CONCRETE	GRAY	<1.0	
10	INTERIOR	LL	C	BACK CORRIDOR	WALL	CONCRETE	WHITE	<1.0	
11	INTERIOR	LL	C	BACK CORRIDOR	WALL	CONCRETE	GRAY	<1.0	
12	INTERIOR	LL	C	BACK CORRIDOR	WALL	CONCRETE	WHITE	<1.0	
13	INTERIOR	LL	C	BACK CORRIDOR	WALL	CONCRETE	GRAY	<1.0	
14	INTERIOR	LL	C	BACK CORRIDOR	WALL	CONCRETE	WHITE	<1.0	
15	INTERIOR	LL	C	BACK CORRIDOR	DOOR 1	METAL	PINK	<1.0	
16	INTERIOR	LL	C	BACK CORRIDOR	DOORFRAME	METAL	PINK	<1.0	
17	INTERIOR	LL	C	BACK CORRIDOR	DOOR 2	METAL	BEIGE	<1.0	
18	INTERIOR	LL	C	BACK CORRIDOR	DOORFRAME	METAL	BEIGE	<1.0	

Lead Based Paint - XRF Testing Results

Project: PLAZA DE DIEGO MALL BUILDING

Date: 26-Nov-13

Location: RIO PIEDRAS, SAN JUAN, PR

Inspector: JES/NT

Client: MUNICIPIO DE SAN JUAN

XRF instrument: Niton Xlp 300

I.D. #	Location	Floor	Side	Room	Structure	Substrate	Color	XRF (mg/cm ²)	Comments
19	INTERIOR	LL	C	BACK CORRIDOR	DOOR 3	METAL	BEIGE	<1.0	
20	INTERIOR	LL	C	BACK CORRIDOR	DOORFRAME	METAL	BEIGE	<1.0	
21	INTERIOR	LL	C	BACK CORRIDOR (CARGO ELEVATOR)	DOORFRAME	METAL	GRAY	<1.0	
22	INTERIOR	LL	D	VESTIBULE-FOUNTAIN	COLUMN	CERAMIC	BROWN	<1.0	CLADDING
23	INTERIOR	LL	D	VESTIBULE-FOUNTAIN	COLUMN	CERAMIC	BROWN	<1.0	CLADDING
24	INTERIOR	LL	D	VESTIBULE-FOUNTAIN	WALL	CONCRETE	BEIGE	<1.0	
25	INTERIOR	LL	D	VESTIBULE-FOUNTAIN	WALL	CONCRETE	BEIGE	<1.0	
26	INTERIOR	LL	C	VESTIBULE-FOUNTAIN	WALL	GYPNUM	BEIGE	<1.0	
27	INTERIOR	LL	C	VESTIBULE-FOUNTAIN	WALL	GYPNUM	BEIGE	<1.0	
28	INTERIOR	LL	A	OPEN LOBBY	WALL	GYPNUM	WHITE	<1.0	
29	INTERIOR	LL	B	OPEN LOBBY	WALL	GYPNUM	WHITE	<1.0	
30	INTERIOR	LL	C	OPEN LOBBY	WALL	GYPNUM	WHITE	<1.0	
31	INTERIOR	LL	D	OPEN LOBBY	WALL	GYPNUM	WHITE	<1.0	
32	INTERIOR	LL	A	LOBBY TO PANORAMIC ELEVATOR	WALL	CONCRETE	WHITE	<1.0	
33	INTERIOR	LL	B	LOBBY TO PANORAMIC ELEVATOR	WALL	CONCRETE	WHITE	<1.0	
34	INTERIOR	LL	C	LOBBY TO PANORAMIC ELEVATOR	WALL	CONCRETE	WHITE	<1.0	
35	INTERIOR	LL	D	LOBBY TO PANORAMIC ELEVATOR	WALL	CONCRETE	WHITE	<1.0	
36	INTERIOR	LL	-	ELEVATOR SHAFT	WALL	CONCRETE	WHITE	<1.0	
37	INTERIOR	LL	-	LOBBY TO PANORAMIC ELEVATOR	CEILING	METAL	GREEN	<1.0	
38	INTERIOR	LL	B	HALLWAY	WALL	CONCRETE	WHITE	<1.0	

LL=LOWER LEVEL

Lead Based Paint - XRF Testing Results

Project: PLAZA DE DIEGO MALL BUILDING

Date: 26-Nov-13

Location: RIO PIEDRAS, SAN JUAN, PR

Inspector: JES/NT

Client: MUNICIPIO DE SAN JUAN

XRF instrument: Niton XLP 300

I.D. #	Location	Floor	Side	Room	Structure	Substrate	Color	XRF (mg/cm ²)	Comments
39	INTERIOR	LL	D	HALLWAY	WALL	CONCRETE	WHITE	<1.0	
40	INTERIOR	LL	A	TO ESCALATOR	WALL	CONCRETE	WHITE	<1.0	
41	INTERIOR	LL	A	TO ESCALATOR	COLUMN	CONCRETE	WHITE	<1.0	
42	INTERIOR	LL	A	TO ESCALATOR	WALL	CONCRETE	WHITE	<1.0	
43	INTERIOR	LL	A	TO ESCALATOR	COLUMN	CONCRETE	WHITE	<1.0	
44	INTERIOR	LL	-	TO ESCALATOR	DOOR	METAL	GRAY	<1.0	
45	INTERIOR	LL	-	TO ESCALATOR	DOORFRAME	METAL	GRAY	<1.0	
46	INTERIOR	LL	-	OFFICE AREA	WALL	GYPSUM	WHITE	<1.0	
47	INTERIOR	LL	-	OFFICE AREA	WALL	GYPSUM	WHITE	<1.0	
48	INTERIOR	LL	-	OFFICE AREA	WALL	GYPSUM	WHITE	<1.0	
49	INTERIOR	LL	-	OFFICE AREA	WALL	GYPSUM	WHITE	<1.0	
50	INTERIOR	LL	-	OFFICE AREA	WALL	GYPSUM	WHITE	<1.0	
51	EXTERIOR	1	A	EXTERIOR	WALL	CERAMIC	GRAY	<1.0	
52	EXTERIOR	1	A	EXTERIOR	WALL	CERAMIC	GRAY	<1.0	
53	EXTERIOR	1	A	EXTERIOR	WALL	CERAMIC	GRAY	<1.0	
54	EXTERIOR	1	C	EXTERIOR	WALL	CONCRETE	BEIGE	<1.0	
55	EXTERIOR	1	C	EXTERIOR	WALL	CONCRETE	BEIGE	<1.0	
56	EXTERIOR	1	C	EXTERIOR	WALL	CONCRETE	BEIGE	<1.0	
57	EXTERIOR	1	C	EXTERIOR	WALL	CONCRETE	BEIGE	<1.0	
58	EXTERIOR	1	C	EXTERIOR	WALL	CONCRETE	BEIGE	<1.0	
59	EXTERIOR	1	C	EXTERIOR	WALL	CONCRETE	BEIGE	<1.0	

Lead Based Paint - XRF Testing Results

Project: PLAZA DE DIEGO MALL BUILDING

Location: RIO PIEDRAS, SAN JUAN, PR

Client: MUNICIPIO DE SAN JUAN

Date: 26-Nov-13

Inspector: JES/NT

XRF instrument: Niton XLP 300

I.D. #	Location	Floor	Side	Room	Structure	Substrate	Color	XRF (mg/cm ²)	Comments
60	EXTERIOR	1	C	EXTERIOR	HANDRAIL	METAL	PINK	<1.0	
61	EXTERIOR	1	C	EXTERIOR	HANDRAIL	METAL	PINK	<1.0	
62	EXTERIOR	1	C	EXTERIOR	DOOR	METAL	PINK	<1.0	
63	EXTERIOR	1	C	EXTERIOR	DOORFRAME	METAL	PINK	<1.0	
64	EXTERIOR	1	C	EXTERIOR	COLUMN	CONCRETE	BEIGE	<1.0	
65	EXTERIOR	1	C	EXTERIOR	COLUMN	CONCRETE	BEIGE	<1.0	
	CALIBRATION	-	-	-	-	-	-	1.11 ± .11	
	CALIBRATION	-	-	-	-	-	-	1.11 ± .10	
	CALIBRATION	-	-	-	-	-	-	1.11 ± .11	

LL=LOWER LEVEL

Lead Based Paint - XRF Testing Results

Project: PLAZA DE DIEGO MALL BUILDING

Date: 13-Dec-13

Location: RIO PIEDRAS, SAN JUAN, PR

Inspector: JES/NT

Client: MUNICIPIO DE SAN JUAN

XRF instrument: Niton XLp 300

I.D. #	Location	Floor	Side	Room	Structure	Substrate	Color	XRF (mg/cm ²)	Comments
	CALIBRATION	-	-	-	-	-	-	1.11 ± .10	
	CALIBRATION	-	-	-	-	-	-	1.12 ± .11	
	CALIBRATION	-	-	-	-	-	-	1.11 ± .11	
1	INTERIOR	1	A	EMERGENCY GENERATOR RM	WALL	CONCRETE	BEIGE	<1.0	
2	INTERIOR	1	B	EMERGENCY GENERATOR RM	WALL	CONCRETE	BEIGE	<1.0	
3	INTERIOR	1	C	EMERGENCY GENERATOR RM	WALL	CONCRETE	BEIGE	<1.0	
4	INTERIOR	1	D	EMERGENCY GENERATOR RM	WALL	CONCRETE	BEIGE	<1.0	
5	INTERIOR	1	-	EMERGENCY GENERATOR RM	CEILING	CONCRETE	BEIGE	<1.0	
6	INTERIOR	1	A	EMERGENCY GENERATOR RM	DOOR	METAL	BEIGE	<1.0	
7	INTERIOR	1	A	EMERGENCY GENERATOR RM	DOORFRAME	METAL	BEIGE	<1.0	
	CALIBRATION	-	-	-	-	-	-	1.10 ± .10	
	CALIBRATION	-	-	-	-	-	-	1.11 ± .10	
	CALIBRATION	-	-	-	-	-	-	1.10 ± .11	

**Attachment 5 – Inspectors, Laboratory, and
XRF Instrument Accreditations**

Inspectores de Asbesto – JCA

	TARJETA DE REGISTRO PARA LA REMOCION DE ASBESTO
	Esta tarjeta autoriza a:
	Norma I. Torres
	Inspector
	A trabajar en la remoción de asbesto. Esta persona NO es un empleado, ni un representante de la Junta
ASB-0313-0093-SI	
Número de Registro	Firma Autorizada
7 de marzo de 2014	Junta de Calidad Ambiental
Fecha de vencimiento	

	TARJETA DE REGISTRO PARA LA REMOCION DE ASBESTO
	Esta tarjeta autoriza a:
	Juan Enrique Santiago
	Inspector
	A trabajar en la categoría arriba indicada Esta persona NO es un empleado, ni un representante de la Junta
ASB-0313-0094-SI	
Número de Registro	Firma Autorizada
7 de marzo de 2014	Junta de Calidad Ambiental
Fecha de vencimiento	



Environmental Quality Board Licenses LEAD-BASED PAINT INSPECTORS AND COMPANY ACCREDITATIONS



Performance Characteristic Sheet

EFFECTIVE DATE: September 24, 2004

EDITION NO.: 1

MANUFACTURER AND MODEL:

Make: *Niton LLC*Tested Model: *XLp 300*Source: ^{109}Cd

Note: This PCS is also applicable to the equivalent model variations indicated below, for the Lead-in-Paint K+L variable reading time mode, in the XLi and XLp series:

XLi 300A, XLi 301A, XLi 302A and XLi 303A.

XLp 300A, XLp 301A, XLp 302A and XLp 303A.

XLi 700A, XLi 701A, XLi 702A and XLi 703A.

XLp 700A, XLp 701A, XLp 702A, and XLp 703A.

Note: The XLi and XLp versions refer to the shape of the handle part of the instrument. The differences in the model numbers reflect other modes available, in addition to Lead-in-Paint modes. The manufacturer states that specifications for these instruments are identical for the source, detector, and detector electronics relative to the Lead-in-Paint mode.

FIELD OPERATION GUIDANCE

OPERATING PARAMETERS:

Lead-in-Paint K+L variable reading time mode.

XRF CALIBRATION CHECK LIMITS:

0.8 to 1.2 mg/cm² (inclusive)

The calibration of the XRF instrument should be checked using the paint film nearest 1.0 mg/cm² in the NIST Standard Reference Material (SRM) used (e.g., for NIST SRM 2579, use the 1.02 mg/cm² film).

If readings are outside the acceptable calibration check range, follow the manufacturer's instructions to bring the instruments into control before XRF testing proceeds.

SUBSTRATE CORRECTION:

For XRF results using Lead-in-Paint K+L variable reading time mode, substrate correction is not needed for:

Brick, Concrete, Drywall, Metal, Plaster, and Wood

INCONCLUSIVE RANGE OR THRESHOLD:

K+L MODE READING DESCRIPTION	SUBSTRATE	THRESHOLD (mg/cm ²)
Results not corrected for substrate bias on any substrate	Brick	1.0
	Concrete	1.0
	Drywall	1.0
	Metal	1.0
	Plaster	1.0
	Wood	1.0

BACKGROUND INFORMATION

EVALUATION DATA SOURCE AND DATE:

This sheet is supplemental information to be used in conjunction with Chapter 7 of the HUD *Guidelines for the Evaluation and Control of Lead-Based Paint Hazards in Housing* ("HUD Guidelines"). Performance parameters shown on this sheet are calculated from the EPA/HUD evaluation using archived building components. Testing was conducted in August 2004 on 133 testing combinations. The instruments that were used to perform the testing had new sources; one instrument's was installed in November 2003 with 40 mCi initial strength, and the other's was installed June 2004 with 40 mCi initial strength.

OPERATING PARAMETERS:

Performance parameters shown in this sheet are applicable only when properly operating the instrument using the manufacturer's instructions and procedures described in Chapter 7 of the HUD Guidelines.

SUBSTRATE CORRECTION VALUE COMPUTATION:

Substrate correction is not needed for brick, concrete, drywall, metal, plaster or wood when using Lead-in-Paint K+L variable reading time mode, the normal operating mode for these instruments. If substrate correction is desired, refer to Chapter 7 of the HUD Guidelines for guidance on correcting XRF results for substrate bias.

EVALUATING THE QUALITY OF XRF TESTING:

Randomly select ten testing combinations for retesting from each house or from two randomly selected units in multifamily housing. Use the K+L variable time mode readings.

Conduct XRF retesting at the ten testing combinations selected for retesting.

Determine if the XRF testing in the units or house passed or failed the test by applying the steps below.

Compute the Retest Tolerance Limit by the following steps:

Determine XRF results for the original and retest XRF readings. Do not correct the original or retest results for substrate bias. In single-family housing a result is defined as the average of three readings. In multifamily housing, a result is a single reading. Therefore, there will be ten original and ten retest XRF results for each house or for the two selected units.

Calculate the average of the original XRF result and retest XRF result for each testing combination.

Square the average for each testing combination.

Add the ten squared averages together. Call this quantity C.

Multiply the number C by 0.0072. Call this quantity D.

Add the number 0.032 to D. Call this quantity E.

Take the square root of E. Call this quantity F.

Multiply F by 1.645. The result is the Retest Tolerance Limit.

Compute the average of all ten original XRF results.

Compute the average of all ten re-test XRF results.

Find the absolute difference of the two averages.

If the difference is less than the Retest Tolerance Limit, the inspection has passed the retest. If the difference of the overall averages equals or exceeds the Retest Tolerance Limit, this procedure should be repeated with ten new testing combinations. If the difference of the overall averages is equal to or greater than the Retest Tolerance Limit a second time, then the inspection should be considered deficient.

Use of this procedure is estimated to produce a spurious result approximately 1% of the time. That is, results of this procedure will call for further examination when no examination is warranted in approximately 1 out of 100 dwelling units tested.

TESTING TIMES:

For the Lead-in-Paint K+L variable reading time mode, the instrument continues to read until it is moved away from the testing surface, terminated by the user, or the instrument software indicates the reading is complete. The following table provides testing time information for this testing mode. The times have been adjusted for source decay, normalized to the initial source strengths as noted above. Source strength and type of substrate will affect actual testing times. At the time of testing, the instruments had source strengths of 26.6 and 36.6 mCi.

Testing Times Using K+L Reading Mode (Seconds)						
Substrate	All Data			Median for laboratory-measured lead levels (mg/cm ²)		
	25 th Percentile	Median	75 th Percentile	Pb < 0.25	0.25 ≤ Pb < 1.0	1.0 ≤ Pb
Wood Drywall	4	11	19	11	15	11
Metal	4	12	18	9	12	14
Brick Concrete Plaster	8	16	22	15	18	16

CLASSIFICATION RESULTS:


XRF results are classified as positive if they are greater than or equal to the threshold, and negative if they are less than the threshold.

DOCUMENTATION:

A document titled *Methodology for XRF Performance Characteristic Sheets* provides an explanation of the statistical methodology used to construct the data in the sheets, and provides empirical results from using the recommended inconclusive ranges or thresholds for specific XRF instruments. For a copy of this document call the National Lead Information Center Clearinghouse at 1-800-424-LEAD.

This XRF Performance Characteristic Sheet was developed by the Midwest Research Institute (MRI) and QuanTech, Inc., under a contract between MRI and the XRF manufacturer. HUD has determined that the information provided here is acceptable when used as guidance in conjunction with Chapter 7, Lead-Based Paint Inspection, of HUD's *Guidelines for the Evaluation and Control of Lead-Based Paint Hazards in Housing*.

United States Department of Commerce
National Institute of Standards and Technology



Certificate of Accreditation to ISO/IEC 17025:2005

NVLAP LAB CODE: 101768-0

CEI Labs, Inc.
Cary, NC

is accredited by the National Voluntary Laboratory Accreditation Program for specific services,
listed on the Scope of Accreditation, for:

BULK ASBESTOS FIBER ANALYSIS

This laboratory is accredited in accordance with the recognized International Standard ISO/IEC 17025:2005.
This accreditation demonstrates technical competence for a defined scope and the operation of a laboratory quality
management system (refer to joint ISO-ILAC-IAF Communiqué dated January 2009).

2013-04-01 through 2014-03-31

Effective dates



A handwritten signature in black ink, appearing to read "Mark R. Mudd".

For the National Institute of Standards and Technology



**National Voluntary
Laboratory Accreditation Program**



SCOPE OF ACCREDITATION TO ISO/IEC 17025:2005

CEI Labs, Inc.
 107 New Edition Court
 Cary, NC 27511
 Dr. Tianbao Bai
 Phone: 919-481-1413 Fax: 919-481-1442
 E-Mail: bai@ceilabs.com
 URL: <http://www.ceilabs.com>

BULK ASBESTOS FIBER ANALYSIS (PLM)


NVLAP LAB CODE 101768-0

NVLAP Code Designation / Description

- 18/A01 EPA 600/M4-82-020: Interim Method for the Determination of Asbestos in Bulk Insulation Samples
- 18/A03 EPA 600/R-93/116: Method for the Determination of Asbestos in Bulk Building Materials

2013-04-01 through 2014-03-31

Effective dates



For the National Institute of Standards and Technology