



U.S. Department of Housing and Urban
Development
451 Seventh Street, SW
Washington, DC 20410
www.hud.gov
espanol.hud.gov

**Environmental Review for Activity/Project that is
Categorically Excluded Subject to Section 58.5
Pursuant to 24 CFR 58.35(a)**

Project Information

Project Name: PR-RGRW-04170-W-RE

HEROS Number: 900000010388646

Start Date: 03/26/2024

State / Local Identifier:

Project Location: , Yauco, PR 00698

Additional Location Information:

The project is located at latitude 18.128590, longitude -66.888786 at the address given above. Tax ID Number: 287-000-009-61-000

Description of the Proposed Project [24 CFR 50.12 & 58.32; 40 CFR 1508.25]:

This project (PR-RGRW-04170-W-RE) entails the award of a grant to Jose Feliciano Garcia, an agricultural business, at Bo. Rubias, Carr. 365 km 8.3 Sector la Culata, Yauco, PR 00698. Tax ID Number: 287-000-009-61-000. Coordinates (18.128590, -66.888786). This project had an original CENST review which included the purchase of farm equipment including a small pickup vehicle, herbicide, and a backpack sprayer for project cost of \$42,883.26. See attached CENST environmental review. This review includes a scope item previously considered as an EA level of review (storage container) which is now evaluated as CEST level of review in accordance with FR-6492-N-01 with a project cost of \$4,200.00. The proposed project includes the purchase and installation of a pre-manufactured storage container. The proposed storage container would be installed in the southern portion of the property on relatively flat topography with previously leveled, undeveloped ground surface with low grass and ruderal vegetation cover. The project will not require substantial grading, tree removal, pruning, or vegetation clearing activities. The storage container will be a total of 160 square feet (sq ft) in size (20 feet [ft] by 8 ft) with a height of 9.5 ft. The Applicant will construct and install two (2) poured concrete footers on each end of the proposed storage container to secure the storage container to the ground. The cement blocks will be 8 ft in length (consistent with the width of the storage container), 8 inches (in) wide, and 1 to 2 ft tall. The cement blocks will be placed 20 ft apart from each other (consistent with the length of the storage container) and will be installed up to 3 ft deep into the ground. Each cement block will be equipped with four (4) to six (6) anchor loops to connect the storage container to the blocks. The storage container will be further secured using wire rope with tensors extending between each cement block. The poured concrete footers will be purchased, constructed, and installed using the Applicant's own funds and are not included as part of the Applicant's intended use of grant funds. The proposed storage container will not require connections to water or electricity. The project will require some ground disturbance for installation of the concrete base. No tree clearing, pruning, or vegetation clearing is

necessary for the proposed project. The Applicant owns the property, so no acquisition is required. The project Jose Feliciano Garcia, PR-RGRW-04170-W-RE has been evaluated in accordance with FR-6492-N-01. The activities identified CE: #7 - 7. 7 CFR 799.32(e) (2) (iii): Construction of a new farm storage facility. HUD Level of Review: CEST. Potential application to HUD activities: Construction of a new farm storage facility with ground disturbance has been classified as CEST under the waiver.

Level of Environment Review Determination:

Categorically Excluded per 24 CFR 58.35(a), and subject to laws and authorities at §58.5: 58.35(a)(3)(iii)

Funding Information

Grant Number	HUD Program	Program Name	
B-17-DM-72-0001	Community Planning and Development (CPD)	Community Development Block Grants (Disaster Recovery Assistance)	\$0.00
B-18-DE-72-0001	Community Planning and Development (CPD)	Community Development Block Grants (Disaster Recovery Assistance)	\$0.00
B-18-DP-72-0001	Community Planning and Development (CPD)	Community Development Block Grants (Disaster Recovery Assistance)	\$0.00
B-19-DP-78-0002	Community Planning and Development (CPD)	Community Development Block Grants (Disaster Recovery Assistance)	\$0.00

Estimated Total HUD Funded Amount: \$4,200.00

Estimated Total Project Cost [24 CFR 58.2 (a) (5)]: \$4,200.00

Mitigation Measures and Conditions [CFR 1505.2(c)]:

Summarized below are all mitigation measures adopted by the Responsible Entity to reduce, avoid or eliminate adverse environmental impacts and to avoid non-compliance or non-conformance with the above-listed authorities and factors. These measures/conditions must be incorporated into project contracts, development agreements and other relevant documents. The staff responsible for implementing and monitoring mitigation measures should be clearly identified in the mitigation plan.

Law, Authority, or Factor	Mitigation Measure or Condition	Comments on Completed Measures	Complete
Endangered Species Act	The United States Fish and Wildlife Service (USFWS) Caribbean Ecological Services Field Office reviewed the information provided and their files, and on September 13, 2024 concurred with the determination that the proposed project actions will have May Affect, but is Not Likely to Adversely Affect (NLAA) the Puerto Rican Boa, Puerto Rican Parrot, Puerto Rican Broad-Winged Hawk, Puerto Rican Sharp-Shinned Hawk and Puerto Rican Harlequin Butterfly. The	N/A	

	<p>USFWS NLAA concurrence is conditioned to the following: (1) if a Puerto Rican Boa is encountered, the Conservation Measures will be in accordance with the USFWS Puerto Rican Boa Conservation Measures 2024, (2) if a Puerto Rican Parrot is encountered on the site, the USFWS Caribbean Office will be notified immediately, (3) if a Puerto Rican Broad-Winged Hawk is encountered on the site, the USFWS Caribbean Office will be notified immediately, (4) if a Puerto Rican Harlequin Butterfly is encountered in the site, the Conservation Measures will be in accordance with the USFWS Puerto Rican Harlequin Butterfly Conservation Measures and (5) if a Puerto Rican Sharp-shinned Hawk is encountered on the site, the USFWS Caribbean Office will be notified immediately.</p> <p>Obligations under section 7 of the Act must be reconsidered if: (1) new information reveals impacts of this identified action that may affect listed species or critical habitat in a manner that was not previously considered; (2) this action is subsequently modified in a manner not previously considered in this assessment; or, (3) a new species is listed, or critical habitat determined that may be affected by the identified action.</p> <p>In conclusion, the USFWS concurred with the CDBG-DR/MIT Permits and Environmental Compliance Division NLAA determination. However, the applicant must be informed about the conditions of the determination of concurrence and implement them as described.</p>			
--	--	--	--	--

Determination:

<input type="checkbox"/>	<p>This categorically excluded activity/project converts to EXEMPT per Section 58.34(a)(12), because it does not require any mitigation for compliance with any listed statutes or authorities, nor requires any formal permit or license; Funds may be committed and drawn down after certification of this part for this (now) EXEMPT project; OR</p>
--------------------------	---

<input checked="" type="checkbox"/>	This categorically excluded activity/project cannot convert to Exempt status because one or more statutes or authorities listed at Section 58.5 requires formal consultation or mitigation. Complete consultation/mitigation protocol requirements, publish NOI/RROF and obtain "Authority to Use Grant Funds" (HUD 7015.16) per Section 58.70 and 58.71 before committing or drawing down any funds; OR
<input type="checkbox"/>	This project is not categorically excluded OR, if originally categorically excluded, is now subject to a full Environmental Assessment according to Part 58 Subpart E due to extraordinary circumstances (Section 58.35(c)).

Preparer Signature:  Date: April 10, 2025

Name / Title/ Organization: Ricardo Espiet Lopez / Department of Housing - Puerto Rico

Responsible Entity Agency Official Signature:  Date: 4/11/2025

Name/ Title: Pedro A. de León Rodríguez, MSEM/Permits and Environmental Compliance Specialist

This original, signed document and related supporting material must be retained on file by the Responsible Entity in an Environment Review Record (ERR) for the activity / project (ref: 24 CFR Part 58.38) and in accordance with recordkeeping requirements for the HUD program(s).

**Environmental Review for Activity/Project that is
Categorically Excluded Subject to Section 58.5
Pursuant to 24 CFR 58.35(a)**

Project Information

Project Name: PR-RGRW-04170-W-RE

HEROS Number: 900000010388646

Start Date: 03/26/2024

Responsible Entity (RE): Department of Housing - Puerto Rico, P.O. Box 21365 San
Juan PR, 00928

State / Local Identifier:

RE Preparer: Ricardo Espiet Lopez

Certifying Office
r:

Grant Recipient (if different than Responsible Ent
ity):

Point of Contact:

Point of Contact: Justin Neely
Consultant (if applicable): HORNE LLP

40 CFR 1506.5(b)(4): The lead agency or, where appropriate, a cooperating agency shall prepare a disclosure statement for the contractor's execution specifying that the contractor has no financial or other interest in the outcome of the action. Such statement need not include privileged or confidential trade secrets or other confidential business information.

- ✓ By checking this box, I attest that as a preparer, I have no financial or other interest in the outcome of the undertaking assessed in this environmental review.

Project Location: , Yauco, PR 00698

Additional Location Information:

The project is located at latitude 18.128590, longitude -66.888786 at the address given above. Tax ID Number: 287-000-009-61-000

Direct Comments to: environmentcdbg@vivienda.pr.gov

Description of the Proposed Project [24 CFR 50.12 & 58.32; 40 CFR 1508.25]:

This project (PR-RGRW-04170-W-RE) entails the award of a grant to Jose Feliciano Garcia, an agricultural business, at Bo. Rubias, Carr. 365 km 8.3 Sector la Culata, Yauco, PR 00698. Tax ID Number: 287-000-009-61-000. Coordinates (18.128590, -66.888786). This project had an original CENST review which included the purchase of farm equipment including a small pickup vehicle, herbicide, and a backpack sprayer for project cost of \$42,883.26. See attached CENST environmental review. This review includes a scope item previously considered as an EA level of review (storage container) which is now evaluated as CEST level of review in accordance with FR-6492-N-01 with a project cost of \$4,200.00. The proposed project includes the purchase and installation of a pre-manufactured storage container. The proposed storage container would be installed in the southern portion of the property on relatively flat topography with previously leveled, undeveloped ground surface with low grass and ruderal vegetation cover. The project will not require substantial grading, tree removal, pruning, or vegetation clearing activities. The storage container will be a total of 160 square feet (sq ft) in size (20 feet [ft] by 8 ft) with a height of 9.5 ft. The Applicant will construct and install two (2) poured concrete footers on each end of the proposed storage container to secure the storage container to the ground. The cement blocks will be 8 ft in length (consistent with the width of the storage container), 8 inches (in) wide, and 1 to 2 ft tall. The cement blocks will be placed 20 ft apart from each other (consistent with the length of the storage container) and will be installed up to 3 ft deep into the ground. Each cement block will be equipped with four (4) to six (6) anchor loops to connect the storage container to the blocks. The storage container will be further secured using wire rope with tensors extending between each cement block. The poured concrete footers will be purchased, constructed, and installed using the Applicant's own funds and are not included as part of the Applicant's intended use of grant funds. The proposed storage container will not require connections to water or electricity. The project will require some ground disturbance for installation of the concrete base. No tree clearing, pruning, or vegetation clearing is necessary for the proposed project. The Applicant owns the property, so no acquisition is required. The project Jose Feliciano Garcia, PR-RGRW-04170-W-RE has been evaluated in accordance with FR-6492-N-01. The activities identified CE: #7 - 7.7 CFR 799.32(e) (2) (iii): Construction of a new farm storage facility. HUD Level of Review: CEST. Potential application to HUD activities: Construction of a new farm storage facility with ground disturbance has been classified as CEST under the waiver.

Maps, photographs, and other documentation of project location and description:[ReEvaluation Memo .docx](#)[PR-RGRW-04170-W-RE Site Map.pdf](#)[PR-RGRW-04170-W-RE IUGF CEST.pdf](#)[PR-RGRW-04170 CENST ERR.pdf](#)[PRDOH Regrow Puerto Rico Program - 5836 Waiver \(002\).pdf](#)[Farm Service Agency Adopted Categorical Exclusions Identified in FR-6492-N-01.pdf](#)[PR-RGRW-04170-W-RE EFOR.pdf](#)**Level of Environmental Review Determination:**

Categorically Excluded per 24 CFR 58.35(a), and subject to laws and authorities at 58.5:

58.35(a)(3)(iii)

Determination:

	This categorically excluded activity/project converts to EXEMPT per Section 58.34(a)(12), because it does not require any mitigation for compliance with any listed statutes or authorities, nor requires any formal permit or license; Funds may be committed and drawn down after certification of this part for this (now) EXEMPT project; OR
✓	This categorically excluded activity/project cannot convert to Exempt status because one or more statutes or authorities listed at Section 58.5 requires formal consultation or mitigation. Complete consultation/mitigation protocol requirements, publish NOI/RROF and obtain "Authority to Use Grant Funds" (HUD 7015.16) per Section 58.70 and 58.71 before committing or drawing down any funds; OR
	This project is not categorically excluded OR, if originally categorically excluded, is now subject to a full Environmental Assessment according to Part 58 Subpart E due to extraordinary circumstances (Section 58.35(c)).

Approval Documents:[04170-SIG-PAGE\(1\).pdf](#)

7015.15 certified by Certifying Officer
on:

7015.16 certified by Authorizing Officer
on:

Reevaluation of a Completed Review

The environmental findings of a completed environmental review were re-evaluated to determine if the original findings are still valid for all of the three scenarios below:

- a. Substantial changes in the nature, magnitude, or extent of the project, including adding new activities not anticipated in the original scope of the project are proposed.
- b. There are new circumstances and environmental conditions which may affect the project or have a bearing on its impact, such as concealed or unexpected conditions discovered during the implementation of the project, or
- c. The selection of an alternative not in the original finding is proposed.

It was determined that the original findings were still valid.

Statement or memo documenting determination:

The project Jose Feliciano Garcia, PR-RGRW-04170-W-RE has been evaluated in accordance with FR-6492-N-01. The activities identified CE: #7 - 7. 7 CFR 799.32(e) (2) (iii): Construction of a new farm storage facility. HUD Level of Review: CEST. Potential application to HUD activities: Construction of a new farm storage facility with ground disturbance has been classified as CEST under the waiver.

[ReEvaluation Memo \(1\).docx](#)

[PR-RGRW-04170 CENST ERR\(1\).pdf](#)

[PRDOH Regrow Puerto Rico Program - 5836 Waiver \(002\)\(1\).pdf](#)

[Farm Service Agency Adopted Categorical Exclusions Identified in FR-6492-N-01\(1\).pdf](#)

Funding Information

Grant / Project Identification Number	HUD Program	Program Name	Funding Amount
B-17-DM-72-0001	Community Planning and Development (CPD)	Community Development Block Grants (Disaster Recovery Assistance)	\$0.00
B-18-DE-72-0001	Community Planning and Development (CPD)	Community Development Block Grants (Disaster Recovery Assistance)	\$0.00
B-18-DP-72-0001	Community Planning and Development (CPD)	Community Development Block Grants (Disaster Recovery Assistance)	\$0.00

B-19-DP-78-0002	Community Planning and Development (CPD)	Community Development Block Grants (Disaster Recovery Assistance)	\$0.00
-----------------	--	---	--------

Estimated Total HUD Funded, Assisted or Insured Amount: \$4,200.00

Estimated Total Project Cost: \$4,200.00

Compliance with 24 CFR §50.4, §58.5 and §58.6 Laws and Authorities

Compliance Factors: Statutes, Executive Orders, and Regulations listed at 24 CFR §50.4, §58.5, and §58.6	Are formal compliance steps or mitigation required?	Compliance determination (See Appendix A for source determinations)
STATUTES, EXECUTIVE ORDERS, AND REGULATIONS LISTED AT 24 CFR §50.4 & § 58.6		
Airport Hazards Clear Zones and Accident Potential Zones; 24 CFR Part 51 Subpart D	<input type="checkbox"/> Yes <input checked="" type="checkbox"/> No	The project site is not within 15,000 feet of a military airport or 2,500 feet of a civilian airport. The nearest civil primary or commercial service airport, Eugenio Maria de Hostos Airport, is located 99,343 ft (19 miles [mi]) northwest of the project site. The nearest military airport, Luis Munoz Marin International Airport, is located 323,003 ft (61 mi) northeast of the project site. The project is in compliance with Airport Hazards requirements.
Coastal Barrier Resources Act Coastal Barrier Resources Act, as amended by the Coastal Barrier Improvement Act of 1990 [16 USC 3501]	<input type="checkbox"/> Yes <input checked="" type="checkbox"/> No	This project is not located in a CBRS Unit. It is at 63,423 feet from a protected area. Therefore, this project has no potential to impact a CBRS Unit and is in compliance with the Coastal Barrier Resources Act.
Flood Insurance Flood Disaster Protection Act of 1973 and National Flood Insurance Reform Act of 1994 [42 USC 4001-4128 and 42 USC 5154a]	<input type="checkbox"/> Yes <input checked="" type="checkbox"/> No	Flood Map Number 72000C1045H, effective on 4/19/2005: The structure or insurable property is not located in a FEMA-designated Special Flood Hazard Area. While flood insurance may not be mandatory in this instance, HUD recommends that all insurable structures maintain flood insurance under the National Flood Insurance Program (NFIP). The project is in

		compliance with flood insurance requirements.
STATUTES, EXECUTIVE ORDERS, AND REGULATIONS LISTED AT 24 CFR §50.4 & § 58.5		
Air Quality Clean Air Act, as amended, particularly section 176(c) & (d); 40 CFR Parts 6, 51, 93	<input type="checkbox"/> Yes <input checked="" type="checkbox"/> No	Based on the project description, this project includes no activities that would require further evaluation under the Clean Air Act. The project is in compliance with the Clean Air Act.
Coastal Zone Management Act Coastal Zone Management Act, sections 307(c) & (d)	<input type="checkbox"/> Yes <input checked="" type="checkbox"/> No	This project is not located in or does not affect a Coastal Zone as defined in the state Coastal Management Plan. The project is located 45,815 feet from the coastal zone. The project is in compliance with the Coastal Zone Management Act.
Contamination and Toxic Substances 24 CFR 50.3(i) & 58.5(i)(2)]	<input type="checkbox"/> Yes <input checked="" type="checkbox"/> No	Site contamination was evaluated as follows: None of the above. On-site or nearby toxic, hazardous, or radioactive substances that could affect the health and safety of project occupants or conflict with the intended use of the property were not found. The project is in compliance with contamination and toxic substances requirements. At the time of this review, this section has not been updated in HEROS to include questions regarding radon. A review of science-based radon data offered a lack of data for the project site and radon testing was determined to be infeasible or impracticable. See attached radon documents.
Endangered Species Act Endangered Species Act of 1973, particularly section 7; 50 CFR Part 402	<input checked="" type="checkbox"/> Yes <input type="checkbox"/> No	This project May Affect, but is Not Likely to Adversely Affect, listed species, and informal consultation was conducted. With mitigation, identified in the mitigation section of this review, the project will be in compliance with the Endangered Species Act.
Explosive and Flammable Hazards Above-Ground Tanks)[24 CFR Part 51 Subpart C	<input type="checkbox"/> Yes <input checked="" type="checkbox"/> No	Based on the project description the project includes no activities that would require further evaluation under this section. The project is in compliance with explosive and flammable hazard requirements.

Farmlands Protection Farmland Protection Policy Act of 1981, particularly sections 1504(b) and 1541; 7 CFR Part 658	<input type="checkbox"/> Yes <input checked="" type="checkbox"/> No	This project does not include any activities that could potentially convert agricultural land to a non-agricultural use. The project is in compliance with the Farmland Protection Policy Act.
Floodplain Management Executive Order 11988, particularly section 2(a); 24 CFR Part 55	<input type="checkbox"/> Yes <input checked="" type="checkbox"/> No	Flood Map Number 72000C1045H, effective on 4/19/2005: This project does not occur in a floodplain. The project is in compliance with Executive Order 11988. PFIRMS in Puerto Rico were only developed for certain sections of the municipalities of Carolina, Canovanas, Loiza, San Juan and Trujillo Alto. The proposed project is located in the municipality of Yauco; therefore, PFIRM information was not available for the area and therefore not considered in the review. At the time of this review, this section has not been updated in HEROS to include questions regarding FFRMS. This project does not occur in the FFRMS floodplain. The project is in compliance with Executive Orders 11988 and 13690.
Historic Preservation National Historic Preservation Act of 1966, particularly sections 106 and 110; 36 CFR Part 800	<input type="checkbox"/> Yes <input checked="" type="checkbox"/> No	(c. 2014) Based on Section 106 consultation there are No Historic Properties Affected because there are no historic properties present. The project is in compliance with Section 106.
Noise Abatement and Control Noise Control Act of 1972, as amended by the Quiet Communities Act of 1978; 24 CFR Part 51 Subpart B	<input type="checkbox"/> Yes <input checked="" type="checkbox"/> No	Based on the project description, this project includes no activities that would require further evaluation under HUD's noise regulation. The project is in compliance with HUD's Noise regulation.
Sole Source Aquifers Safe Drinking Water Act of 1974, as amended, particularly section 1424(e); 40 CFR Part 149	<input type="checkbox"/> Yes <input checked="" type="checkbox"/> No	The project is not located on a sole source aquifer area. According to EPA, there are no sole source aquifers in Puerto Rico. The project is in compliance with Sole Source Aquifer requirements.
Wetlands Protection Executive Order 11990, particularly sections 2 and 5	<input type="checkbox"/> Yes <input checked="" type="checkbox"/> No	Based on the project description this project includes no activities that would require further evaluation under this section. The project is in compliance

		with Executive Order 11990. This project does not involve new construction, so a visual wetlands survey was not conducted.
Wild and Scenic Rivers Act Wild and Scenic Rivers Act of 1968, particularly section 7(b) and (c)	<input type="checkbox"/> Yes <input checked="" type="checkbox"/> No	This project is not within proximity of a NWSRS river. The project is located 385,065 feet from the nearest Wild and Scenic River. The project is in compliance with the Wild and Scenic Rivers Act.
HUD HOUSING ENVIRONMENTAL STANDARDS		
ENVIRONMENTAL JUSTICE		
Environmental Justice Executive Order 12898	<input type="checkbox"/> Yes <input checked="" type="checkbox"/> No	No adverse environmental impacts were identified in the project's total environmental review. The project is in compliance with Executive Order 12898. On January 21, 2025, President Donald Trump issued the Executive Order 14173 titled "Ending Illegal Discrimination and Restoring Merit-Based Opportunity", which revoked Executive Order 12898 and eliminated federal mandates requiring agencies to assess environmental justice impacts. Consequently, there is no longer a federal requirement to address environmental justice concerns in the environmental compliance review process.

Mitigation Measures and Conditions [40 CFR 1505.2(c)]:

Summarized below are all mitigation measures adopted by the Responsible Entity to reduce, avoid or eliminate adverse environmental impacts and to avoid non-compliance or non-conformance with the above-listed authorities and factors. These measures/conditions must be incorporated into project contracts, development agreements and other relevant documents. The staff responsible for implementing and monitoring mitigation measures should be clearly identified in the mitigation plan.

Law, Authority, or Factor	Mitigation Measure or Condition	Comments on Completed Measures	Mitigation Plan	Complete
Endangered Species Act	The United States Fish and Wildlife Service (USFWS) Caribbean Ecological Services	N/A		

	<p>Field Office reviewed the information provided and their files, and on September 13, 2024 concurred with the determination that the proposed project actions will have May Affect, but is Not Likely to Adversely Affect (NLAA) the Puerto Rican Boa, Puerto Rican Parrot, Puerto Rican Broad-Winged Hawk, Puerto Rican Sharp-Shinned Hawk and Puerto Rican Harlequin Butterfly. The USFWS NLAA concurrence is conditioned to the following: (1) if a Puerto Rican Boa is encountered, the Conservation Measures will be in accordance with the USFWS Puerto Rican Boa Conservation Measures 2024, (2) if a Puerto Rican Parrot is encountered on the site, the USFWS Caribbean Office will be notified immediately, (3) if a Puerto Rican Broad-Winged Hawk is encountered on the site, the USFWS Caribbean Office will be notified immediately, (4) if a Puerto Rican Harlequin Butterfly is encountered in the site, the Conservation Measures will be in accordance with the USFWS Puerto Rican Harlequin Butterfly Conservation Measures and (5) if a Puerto Rican Sharp-shinned Hawk is encountered on the site, the USFWS Caribbean Office will be notified immediately. Obligations under section 7 of the Act must be reconsidered if: (1) new information reveals impacts of this identified action that may affect listed species or critical habitat in a manner that was not previously considered; (2) this action is subsequently</p>			
--	---	--	--	--

	<p>modified in a manner not previously considered in this assessment; or, (3) a new species is listed, or critical habitat determined that may be affected by the identified action. In conclusion, the USFWS concurred with the CDBG-DR/MIT Permits and Environmental Compliance Division NLAA determination. However, the applicant must be informed about the conditions of the determination of concurrence and implement them as described.</p>			
--	--	--	--	--

Project Mitigation Plan

Should new ground disturbance occur the Karst zone must be evaluated and when necessary DNER must be consulted prior to construction activities. The United States Fish and Wildlife Service (USFWS) Caribbean Ecological Services Field Office reviewed the information provided and their files, and on September 13, 2024 concurred with the determination that the proposed project actions will have May Affect, but is Not Likely to Adversely Affect (NLAA) the Puerto Rican Boa, Puerto Rican Parrot, Puerto Rican Broad-Winged Hawk, Puerto Rican Sharp-Shinned Hawk and Puerto Rican Harlequin Butterfly. The USFWS NLAA concurrence is conditioned to the following: (1) if a Puerto Rican Boa is encountered, the Conservation Measures will be in accordance with the USFWS Puerto Rican Boa Conservation Measures 2024, (2) if a Puerto Rican Parrot is encountered on the site, the USFWS Caribbean Office will be notified immediately, (3) if a Puerto Rican Broad-Winged Hawk is encountered on the site, the USFWS Caribbean Office will be notified immediately, (4) if a Puerto Rican Harlequin Butterfly is encountered in the site, the Conservation Measures will be in accordance with the USFWS Puerto Rican Harlequin Butterfly Conservation Measures and (5) if a Puerto Rican Sharp-shinned Hawk is encountered on the site, the USFWS Caribbean Office will be notified immediately. Obligations under section 7 of the Act must be reconsidered if: (1) new information reveals impacts of this identified action that may affect listed species or critical habitat in a manner that was not previously considered; (2) this action is subsequently modified in a manner not previously considered in this assessment; or, (3) a new species is listed, or critical habitat determined that may be affected by the identified action. In conclusion, the USFWS concurred with the CDBG-DR/MIT Permits and Environmental Compliance Division NLAA determination. However, the applicant must be informed about the conditions of the determination of concurrence and implement them as described.

Supporting documentation on completed measures

APPENDIX A: Related Federal Laws and Authorities**Airport Hazards**

General policy	Legislation	Regulation
It is HUD's policy to apply standards to prevent incompatible development around civil airports and military airfields.		24 CFR Part 51 Subpart D

1. To ensure compatible land use development, you must determine your site's proximity to civil and military airports. Is your project within 15,000 feet of a military airport or 2,500 feet of a civilian airport?

✓ No

Based on the response, the review is in compliance with this section. Document and upload the map showing that the site is not within the applicable distances to a military or civilian airport below

Yes

Screen Summary**Compliance Determination**

The project site is not within 15,000 feet of a military airport or 2,500 feet of a civilian airport. The nearest civil primary or commercial service airport, Eugenio Maria de Hostos Airport, is located 99,343 ft (19 miles [mi]) northwest of the project site. The nearest military airport, Luis Munoz Marin International Airport, is located 323,003 ft (61 mi) northeast of the project site. The project is in compliance with Airport Hazards requirements.

Supporting documentation

[PR-RGRW-04170-W-RE Airports.pdf](#)

Are formal compliance steps or mitigation required?

Yes

✓ No

Coastal Barrier Resources

General requirements	Legislation	Regulation
HUD financial assistance may not be used for most activities in units of the Coastal Barrier Resources System (CBRS). See 16 USC 3504 for limitations on federal expenditures affecting the CBRS.	Coastal Barrier Resources Act (CBRA) of 1982, as amended by the Coastal Barrier Improvement Act of 1990 (16 USC 3501)	

1. Is the project located in a CBRS Unit?

✓ No

Document and upload map and documentation below.

Yes

Screen Summary**Compliance Determination**

This project is not located in a CBRS Unit. It is at 63,423 feet from a protected area. Therefore, this project has no potential to impact a CBRS Unit and is in compliance with the Coastal Barrier Resources Act.

Supporting documentation

[PR-RGRW-04170-W-RE CBRS.pdf](#)

Are formal compliance steps or mitigation required?

Yes

✓ No

Flood Insurance

General requirements	Legislation	Regulation
Certain types of federal financial assistance may not be used in floodplains unless the community participates in National Flood Insurance Program and flood insurance is both obtained and maintained.	Flood Disaster Protection Act of 1973 as amended (42 USC 4001-4128)	24 CFR 50.4(b)(1) and 24 CFR 58.6(a) and (b); 24 CFR 55.1(b).

1. Does this project involve financial assistance for construction, rehabilitation, or acquisition of a mobile home, building, or insurable personal property?

No. This project does not require flood insurance or is excepted from flood insurance.

✓ Yes

2. Upload a FEMA/FIRM map showing the site here:

[PR-RGRW-04170-W-RE FIRM.pdf](#)

The Federal Emergency Management Agency (FEMA) designates floodplains. The [FEMA Map Service Center](#) provides this information in the form of FEMA Flood Insurance Rate Maps (FIRMs). For projects in areas not mapped by FEMA, use the best available information to determine floodplain information. Include documentation, including a discussion of why this is the best available information for the site. Provide FEMA/FIRM floodplain zone designation, panel number, and date within your documentation.

Is the structure, part of the structure, or insurable property located in a FEMA-designated Special Flood Hazard Area?

✓ No

Based on the response, the review is in compliance with this section.

Yes

4. While flood insurance is not mandatory for this project, HUD strongly recommends that all insurable structures maintain flood insurance under the National Flood Insurance Program (NFIP). Will flood insurance be required as a mitigation measure or condition?

Yes

✓ No

Screen Summary**Compliance Determination**

Flood Map Number 72000C1045H, effective on 4/19/2005: The structure or insurable property is not located in a FEMA-designated Special Flood Hazard Area. While flood insurance may not be mandatory in this instance, HUD recommends that all insurable structures maintain flood insurance under the National Flood Insurance Program (NFIP). The project is in compliance with flood insurance requirements.

Supporting documentation

[PR-RGRW-04170 Flood Map.pdf](#)

Are formal compliance steps or mitigation required?

Yes

✓ No

Air Quality

General requirements	Legislation	Regulation
The Clean Air Act is administered by the U.S. Environmental Protection Agency (EPA), which sets national standards on ambient pollutants. In addition, the Clean Air Act is administered by States, which must develop State Implementation Plans (SIPs) to regulate their state air quality. Projects funded by HUD must demonstrate that they conform to the appropriate SIP.	Clean Air Act (42 USC 7401 et seq.) as amended particularly Section 176(c) and (d) (42 USC 7506(c) and (d))	40 CFR Parts 6, 51 and 93

1. Does your project include new construction or conversion of land use facilitating the development of public, commercial, or industrial facilities OR five or more dwelling units?

Yes

✓ No

Based on the response, the review is in compliance with this section.

Screen Summary**Compliance Determination**

Based on the project description, this project includes no activities that would require further evaluation under the Clean Air Act. The project is in compliance with the Clean Air Act.

Supporting documentation**Are formal compliance steps or mitigation required?**

Yes

✓ No

Coastal Zone Management Act

General requirements	Legislation	Regulation
Federal assistance to applicant agencies for activities affecting any coastal use or resource is granted only when such activities are consistent with federally approved State Coastal Zone Management Act Plans.	Coastal Zone Management Act (16 USC 1451-1464), particularly section 307(c) and (d) (16 USC 1456(c) and (d))	15 CFR Part 930

1. Is the project located in, or does it affect, a Coastal Zone as defined in your state Coastal Management Plan?

Yes

☒ No

Based on the response, the review is in compliance with this section. Document and upload all documents used to make your determination below.

Screen Summary**Compliance Determination**

This project is not located in or does not affect a Coastal Zone as defined in the state Coastal Management Plan. The project is located 45,815 feet from the coastal zone. The project is in compliance with the Coastal Zone Management Act.

Supporting documentation

[PR-RGRW-04170-W-RE CZM.pdf](#)

Are formal compliance steps or mitigation required?

Yes

☒ No

Contamination and Toxic Substances

General Requirements	Legislation	Regulations
It is HUD policy that all properties that are being proposed for use in HUD programs be free of hazardous materials, contamination, toxic chemicals and gases, and radioactive substances, where a hazard could affect the health and safety of the occupants or conflict with the intended utilization of the property.		24 CFR 58.5(i)(2) 24 CFR 50.3(i)
Reference		
https://www.onecpd.info/environmental-review/site-contamination		

1. How was site contamination evaluated?* Select all that apply.

ASTM Phase I ESA

ASTM Phase II ESA

Remediation or clean-up plan

ASTM Vapor Encroachment Screening.

☒ None of the above

* HUD regulations at 24 CFR § 58.5(i)(2)(ii) require that the environmental review for multifamily housing with five or more dwelling units or non-residential property include the evaluation of previous uses of the site or other evidence of contamination on or near the site.

For acquisition and new construction of multifamily and nonresidential properties HUD strongly advises the review include an ASTM Phase I Environmental Site Assessment (ESA) to meet real estate transaction standards of due diligence and to help ensure compliance with HUD's toxic policy at 24 CFR §58.5(i) and 24 CFR §50.3(i). Also note that some HUD programs require an ASTM Phase I ESA.

2. Were any on-site or nearby toxic, hazardous, or radioactive substances found that could affect the health and safety of project occupants or conflict with the intended use of the property? (Were any recognized environmental conditions or RECs identified in a Phase I ESA and confirmed in a Phase II ESA?)

☒ No

Explain:

There are no toxic sites within 3,000 feet of the applicant location. The environmental field observation did not note any items of concern. See the attached environmental field observation report. A google earth review of the area shows no visible hazards. The past land use for the last 10-15 year is agricultural.

Yes

Screen Summary

Compliance Determination

Site contamination was evaluated as follows: None of the above. On-site or nearby toxic, hazardous, or radioactive substances that could affect the health and safety of project occupants or conflict with the intended use of the property were not found. The project is in compliance with contamination and toxic substances requirements. At the time of this review, this section has not been updated in HEROS to include questions regarding radon. A review of science-based radon data offered a lack of data for the project site and radon testing was determined to be infeasible or impracticable. See attached radon documents.

Supporting documentation

[Radon Attachments.pdf](#)

[PR-RGRW-04170-W-RE Toxics.pdf](#)

[PR-RGRW-04170-W-RE Radon Memo.docx](#)

[PR-RGRW-04170-W-RE EFOR\(1\).pdf](#)

Are formal compliance steps or mitigation required?

Yes

✓ No

Endangered Species

General requirements	ESA Legislation	Regulations
Section 7 of the Endangered Species Act (ESA) mandates that federal agencies ensure that actions that they authorize, fund, or carry out shall not jeopardize the continued existence of federally listed plants and animals or result in the adverse modification or destruction of designated critical habitat. Where their actions may affect resources protected by the ESA, agencies must consult with the Fish and Wildlife Service and/or the National Marine Fisheries Service ("FWS" and "NMFS" or "the Services").	The Endangered Species Act of 1973 (16 U.S.C. 1531 <i>et seq.</i>); particularly section 7 (16 USC 1536).	50 CFR Part 402

1. Does the project involve any activities that have the potential to affect species or habitats?

No, the project will have No Effect due to the nature of the activities involved in the project.

No, the project will have No Effect based on a letter of understanding, memorandum of agreement, programmatic agreement, or checklist provided by local HUD office

- ✓ Yes, the activities involved in the project have the potential to affect species and/or habitats.

2. Are federally listed species or designated critical habitats present in the action area?

No, the project will have No Effect due to the absence of federally listed species and designated critical habitat

- ✓ Yes, there are federally listed species or designated critical habitats present in the action area.

3. What effects, if any, will your project have on federally listed species or designated critical habitat?

No Effect: Based on the specifics of both the project and any federally listed species in the action area, you have determined that the project will have absolutely no effect on listed species or critical habitat. in the action area.

- ✓ May Affect, Not Likely to Adversely Affect: Any effects that the project may have on federally listed species or critical habitats would be beneficial, discountable, or insignificant.

Likely to Adversely Affect: The project may have negative effects on one or more listed species or critical habitat.

4. Informal Consultation is required

Section 7 of ESA (16 USC. 1536) mandates consultation to resolve potential impacts to endangered and threatened species and critical habitats. If a HUD-assisted project may affect any federally listed endangered or threatened species or critical habitat, then compliance is required with Section 7. See 50 CFR Part 402 Subpart B Consultation Procedures.

Did the Service(s) concur with the finding that the project is Not Likely to Adversely Affect?

- ✓ Yes, the Service(s) concurred with the finding.

Based on the response, the review is in compliance with this section. Document and upload the following below:

- (1) A biological evaluation or equivalent document
- (2) Concurrence(s) from FWS and/or NMFS
- (3) Any other documentation of informal consultation

Exception: If finding was made based on procedures provided by a letter of understanding, memorandum of agreement, programmatic agreement, or checklist provided by local HUD office, provide whatever documentation is mandated by that agreement.

No, the Service(s) did not concur with the finding.

6. For the project to be brought into compliance with this section, all adverse impacts must be mitigated. Explain in detail the exact measures that must be implemented to mitigate for the impact or effect, including the timeline for implementation. This information will be automatically included in the Mitigation summary for the environmental review. If negative effects cannot be mitigated, cancel the project using the button at the bottom of this screen.

✓ Mitigation as follows will be implemented:

The United States Fish and Wildlife Service (USFWS) Caribbean Ecological Services Field Office reviewed the information provided and their files, and on September 13, 2024 concurred with the determination that the proposed project actions will have May Affect, but is Not Likely to Adversely Affect (NLAA) the Puerto Rican Boa, Puerto Rican Parrot, Puerto Rican Broad-Winged Hawk, Puerto Rican Sharp-Shinned Hawk and Puerto Rican Harlequin Butterfly. The USFWS NLAA concurrence is conditioned to the following: (1) if a Puerto Rican Boa is encountered, the Conservation Measures will be in accordance with the USFWS Puerto Rican Boa Conservation Measures 2024, (2) if a Puerto Rican Parrot is encountered on the site, the USFWS Caribbean Office will be notified immediately, (3) if a Puerto Rican Broad-Winged Hawk is encountered on the site, the USFWS Caribbean Office will be notified immediately, (4) if a Puerto Rican Harlequin Butterfly is encountered in the site, the Conservation Measures will be in accordance with the USFWS Puerto Rican Harlequin Butterfly Conservation Measures and (5) if a Puerto Rican Sharp-shinned Hawk is encountered on the site, the USFWS Caribbean Office will be notified immediately. Obligations under section 7 of the Act must be reconsidered if: (1) new information reveals impacts of this identified action that may affect listed species or critical habitat in a manner that was not previously considered; (2) this action is subsequently modified in a manner not previously considered in this assessment; or, (3) a new species is listed, or critical habitat determined that may be affected by the identified action. In conclusion, the USFWS concurred with the CDBG-DR/MIT Permits and Environmental Compliance Division NLAA determination. However, the applicant must be informed about the conditions of the determination of concurrence and implement them as described.

No mitigation is necessary.

Screen Summary**Compliance Determination**

This project May Affect, but is Not Likely to Adversely Affect, listed species, and informal consultation was conducted. With mitigation, identified in the mitigation section of this review, the project will be in compliance with the Endangered Species Act.

Supporting documentation

[PR-RGRW-04170-W-RE USFWS Consultation Package.pdf](#)
[PR-RGRW-04170-W-RE USFWS Conservation Measures.pdf](#)
[PR-RGRW-04170-W-RE USFWS Concurrence Letter.pdf](#)

Are formal compliance steps or mitigation required?

✓ Yes

No

Explosive and Flammable Hazards

General requirements	Legislation	Regulation
HUD-assisted projects must meet Acceptable Separation Distance (ASD) requirements to protect them from explosive and flammable hazards.	N/A	24 CFR Part 51 Subpart C

1. Is the proposed HUD-assisted project itself the development of a hazardous facility (a facility that mainly stores, handles or processes flammable or combustible chemicals such as bulk fuel storage facilities and refineries)?

☒ No

Yes

2. Does this project include any of the following activities: development, construction, rehabilitation that will increase residential densities, or conversion?

☒ No

Based on the response, the review is in compliance with this section.

Yes

Screen Summary**Compliance Determination**

Based on the project description the project includes no activities that would require further evaluation under this section. The project is in compliance with explosive and flammable hazard requirements.

Supporting documentation

Are formal compliance steps or mitigation required?

Yes

☒ No

Farmlands Protection

General requirements	Legislation	Regulation
The Farmland Protection Policy Act (FPPA) discourages federal activities that would convert farmland to nonagricultural purposes.	Farmland Protection Policy Act of 1981 (7 U.S.C. 4201 et seq.)	7 CFR Part 658

1. Does your project include any activities, including new construction, acquisition of undeveloped land or conversion, that could convert agricultural land to a non-agricultural use?

Yes

✓ No

If your project includes new construction, acquisition of undeveloped land or conversion, explain how you determined that agricultural land would not be converted:

The project includes the purchase and installation of a pre-manufactured storage container. The parcel is designated as Productive Agriculture (A-P) land use and classified as Specially Protected Rustic Land - Agriculture (SREP-A). The proposed action is continued agricultural use of property, which is compatible with zoning and existing land use.

Based on the response, the review is in compliance with this section. Document and upload all documents used to make your determination below.

Screen Summary**Compliance Determination**

This project does not include any activities that could potentially convert agricultural land to a non-agricultural use. The project is in compliance with the Farmland Protection Policy Act.

Supporting documentation

[PR-RGRW-04170-W-RE Farmlands.pdf](#)

Are formal compliance steps or mitigation required?

Yes

✓ No

Floodplain Management

General Requirements	Legislation	Regulation
Executive Order 11988, Floodplain Management, requires federal activities to avoid impacts to floodplains and to avoid direct and indirect support of floodplain development to the extent practicable.	Executive Order 11988	24 CFR 55

1. Do any of the following exemptions apply? Select the applicable citation? [only one selection possible]

- 55.12(c)(3)
- 55.12(c)(4)
- 55.12(c)(5)
- 55.12(c)(6)
- 55.12(c)(7)
- 55.12(c)(8)
- 55.12(c)(9)
- 55.12(c)(10)
- 55.12(c)(11)

☒ None of the above

2. Upload a FEMA/FIRM map showing the site here:

[PR-RGRW-04170-W-RE FIRM.pdf](#)

The Federal Emergency Management Agency (FEMA) designates floodplains. The FEMA Map Service Center provides this information in the form of FEMA Flood Insurance Rate Maps (FIRMs). For projects in areas not mapped by FEMA, use **the best available information** to determine floodplain information. Include documentation, including a discussion of why this is the best available information for the site.

Does your project occur in a floodplain?

☒ No

Based on the response, the review is in compliance with this section.

Yes

Screen Summary**Compliance Determination**

Flood Map Number 72000C1045H, effective on 4/19/2005: This project does not occur in a floodplain. The project is in compliance with Executive Order 11988. PFIRMs in Puerto Rico were only developed for certain sections of the municipalities of Carolina, Canovanas, Loiza, San Juan and Trujillo Alto. The proposed project is located in the municipality of Yauco; therefore, PFIRM information was not available for the area and therefore not considered in the review. At the time of this review, this section has not been updated in HEROS to include questions regarding FFRMS. This project does not occur in the FFRMS floodplain. The project is in compliance with Executive Orders 11988 and 13690.

Supporting documentation

[PR-RGRW-04170-W-RE ABFE.pdf](#)

Are formal compliance steps or mitigation required?

Yes

✓ No

Historic Preservation

General requirements	Legislation	Regulation
Regulations under Section 106 of the National Historic Preservation Act (NHPA) require a consultative process to identify historic properties, assess project impacts on them, and avoid, minimize, or mitigate adverse effects	Section 106 of the National Historic Preservation Act (16 U.S.C. 470f)	36 CFR 800 "Protection of Historic Properties" https://www.govinfo.gov/content/pkg/CFR-2012-title36-vol3/pdf/CFR-2012-title36-vol3-part800.pdf

Threshold

Is Section 106 review required for your project?

No, because the project consists solely of activities listed as exempt in a Programmatic Agreement (PA). (See the PA Database to find applicable PAs.)

No, because the project consists solely of activities included in a No Potential to Cause Effects memo or other determination [36 CFR 800.3(a)(1)].

- ✓ Yes, because the project includes activities with potential to cause effects (direct or indirect).

Step 1 – Initiate Consultation

Select all consulting parties below (check all that apply):

- ✓ State Historic Preservation Offer (SHPO) Completed

Indian Tribes, including Tribal Historic Preservation Officers (THPOs) or Native Hawaiian Organizations (NHOs)

Other Consulting Parties

Describe the process of selecting consulting parties and initiating consultation here:

Only SHPO was consulted as No Historic Properties Affected was determined and no Tribal Lands were identified.

Document and upload all correspondence, notices and notes (including comments and objections received below).

Was the Section 106 Lender Delegation Memo used for Section 106 consultation?

Yes

No

Step 2 – Identify and Evaluate Historic Properties

1. Define the Area of Potential Effect (APE), either by entering the address(es) or uploading a map depicting the APE below:

In the chart below, list historic properties identified and evaluated in the APE. Every historic property that may be affected by the project should be included in the chart.

Upload the documentation (survey forms, Register nominations, concurrence(s) and/or objection(s), notes, and photos) that justify your National Register Status determination below.

Address / Location / District	National Register Status	SHPO Concurrence	Sensitive Information
----------------------------------	-----------------------------	------------------	--------------------------

Additional Notes:

No Historic Properties present within the APE

2. Was a survey of historic buildings and/or archeological sites done as part of the project?

Yes

✓ No

Step 3 –Assess Effects of the Project on Historic Properties

Only properties that are listed on or eligible for the National Register of Historic Places receive further consideration under Section 106. Assess the effect(s) of the project by applying the Criteria of Adverse Effect. (36 CFR 800.5)] Consider direct and indirect effects as applicable as

per guidance on direct and indirect effects.

Choose one of the findings below - No Historic Properties Affected, No Adverse Effect, or Adverse Effect; and seek concurrence from consulting parties.

☒ No Historic Properties Affected

Based on the response, the review is in compliance with this section. Document and upload concurrence(s) or objection(s) below.

Document reason for finding:

☒ No historic properties present.

Historic properties present, but project will have no effect upon them.

No Adverse Effect

Adverse Effect

Screen Summary

Compliance Determination

(c. 2014) Based on Section 106 consultation there are No Historic Properties Affected because there are no historic properties present. The project is in compliance with Section 106.

Supporting documentation

[PR-RGRW-04170-W-RE SHPO Consultation Package.pdf](#)

Are formal compliance steps or mitigation required?

Yes

☒ No

Noise Abatement and Control

General requirements	Legislation	Regulation
HUD's noise regulations protect residential properties from excessive noise exposure. HUD encourages mitigation as appropriate.	Noise Control Act of 1972 General Services Administration Federal Management Circular 75-2: "Compatible Land Uses at Federal Airfields"	Title 24 CFR 51 Subpart B

1. What activities does your project involve? Check all that apply:

New construction for residential use

Rehabilitation of an existing residential property

A research demonstration project which does not result in new construction or reconstruction

An interstate land sales registration

Any timely emergency assistance under disaster assistance provision or appropriations which are provided to save lives, protect property, protect public health and safety, remove debris and wreckage, or assistance that has the effect of restoring facilities substantially as they existed prior to the disaster

☒ None of the above

Screen Summary

Compliance Determination

Based on the project description, this project includes no activities that would require further evaluation under HUD's noise regulation. The project is in compliance with HUD's Noise regulation.

Supporting documentation

Are formal compliance steps or mitigation required?

Yes

☒ No

Sole Source Aquifers

General requirements	Legislation	Regulation
The Safe Drinking Water Act of 1974 protects drinking water systems which are the sole or principal drinking water source for an area and which, if contaminated, would create a significant hazard to public health.	Safe Drinking Water Act of 1974 (42 U.S.C. 201, 300f et seq., and 21 U.S.C. 349)	40 CFR Part 149

1. Does the project consist solely of acquisition, leasing, or rehabilitation of an existing building(s)?

Yes

✓ No

2. Is the project located on a sole source aquifer (SSA)?

A sole source aquifer is defined as an aquifer that supplies at least 50 percent of the drinking water consumed in the area overlying the aquifer. This includes streamflow source areas, which are upstream areas of losing streams that flow into the recharge area.

< No

✓

Based on the response, the review is in compliance with this section. Document and upload documentation used to make your determination, such as a map of your project (or jurisdiction, if appropriate) in relation to the nearest SSA and its source area, below.

Yes

3. Does your region have a memorandum of understanding (MOU) or other working agreement with Environmental Protection Agency (EPA) for HUD projects impacting a sole source aquifer?

Yes

No

Screen Summary**Compliance Determination**

The project is not located on a sole source aquifer area. According to EPA, there are no sole source aquifers in Puerto Rico. The project is in compliance with Sole Source Aquifer requirements.

Supporting documentation

[PR-RGRW-04170-W-RE Sole Source Aquifers.pdf](#)

Are formal compliance steps or mitigation required?

Yes

✓ No

Wetlands Protection

General requirements	Legislation	Regulation
Executive Order 11990 discourages direct or indirect support of new construction impacting wetlands wherever there is a practicable alternative. The Fish and Wildlife Service's National Wetlands Inventory can be used as a primary screening tool, but observed or known wetlands not indicated on NWI maps must also be processed. Off-site impacts that result in draining, impounding, or destroying wetlands must also be processed.	Executive Order 11990	24 CFR 55.20 can be used for general guidance regarding the 8 Step Process.

1. Does this project involve new construction as defined in Executive Order 11990, expansion of a building's footprint, or ground disturbance? The term "new construction" shall include draining, dredging, channelizing, filling, diking, impounding, and related activities and any structures or facilities begun or authorized after the effective date of the Order

✓ No

Based on the response, the review is in compliance with this section.

Yes

Screen Summary**Compliance Determination**

Based on the project description this project includes no activities that would require further evaluation under this section. The project is in compliance with Executive Order 11990. This project does not involve new construction, so a visual wetlands survey was not conducted.

Supporting documentation

[PR-RGRW-04170-W-RE Wetlands.pdf](#)

Are formal compliance steps or mitigation required?

Yes

✓ No

Wild and Scenic Rivers Act

General requirements	Legislation	Regulation
The Wild and Scenic Rivers Act provides federal protection for certain free-flowing, wild, scenic and recreational rivers designated as components or potential components of the National Wild and Scenic Rivers System (NWSRS) from the effects of construction or development.	The Wild and Scenic Rivers Act (16 U.S.C. 1271-1287), particularly section 7(b) and (c) (16 U.S.C. 1278(b) and (c))	36 CFR Part 297

1. Is your project within proximity of a NWSRS river?

✓ No

Yes, the project is in proximity of a Designated Wild and Scenic River or Study Wild and Scenic River.

Yes, the project is in proximity of a Nationwide Rivers Inventory (NRI) River.

Screen Summary**Compliance Determination**

This project is not within proximity of a NWSRS river. The project is located 385,065 feet from the nearest Wild and Scenic River. The project is in compliance with the Wild and Scenic Rivers Act.

Supporting documentation

[PR-RGRW-04170-W-RE Wild and Scenic.pdf](#)

Are formal compliance steps or mitigation required?

Yes

✓ No

Environmental Justice

General requirements	Legislation	Regulation
Determine if the project creates adverse environmental impacts upon a low-income or minority community. If it does, engage the community in meaningful participation about mitigating the impacts or move the project.	Executive Order 12898	

HUD strongly encourages starting the Environmental Justice analysis only after all other laws and authorities, including Environmental Assessment factors if necessary, have been completed.

1. Were any adverse environmental impacts identified in any other compliance review portion of this project's total environmental review?

Yes

✓ No

Based on the response, the review is in compliance with this section.

Screen Summary**Compliance Determination**

No adverse environmental impacts were identified in the project's total environmental review. The project is in compliance with Executive Order 12898. On January 21, 2025, President Donald Trump issued the Executive Order 14173 titled "Ending Illegal Discrimination and Restoring Merit-Based Opportunity", which revoked Executive Order 12898 and eliminated federal mandates requiring agencies to assess environmental justice impacts. Consequently, there is no longer a federal requirement to address environmental justice concerns in the environmental compliance review process.

Supporting documentation

Are formal compliance steps or mitigation required?

Yes

✓ No



United States Department of the Interior

FISH AND WILDLIFE SERVICE
Caribbean Ecological Services Field Office
Bayamón | Mayagüez | Maricao | Río Grande | St Croix
P.O. Box 491
Boquerón, Puerto Rico 00622



In Reply Refer to:
FWS/R4/CESFO/72093-Gen

Submitted Via Electronic Mail: jcperez@vivienda.pr.gov

Juan Carlos Pérez-Bofill, PE, MEng.
Director – Disaster Recovery CDBG-DR Program
Puerto Rico Department of Housing
P.O. Box 21365
San Juan, P.R 00928-1365

Re: CDBG-DR RGRW-04150 PRM Specialty
Coffee, LLC, Maricao, Puerto Rico

Dear Mr. Pérez-Bofill

Thank you for your letter dated December 29, 2023, requesting informal consultation on the above referenced project. As per your request, our comments are provided under the Endangered Species Act (Act) (87 Stat. 884, as amended; 16 United States Code 1531 et seq.), and the Fish and Wildlife Coordination Act (48 Stat. 401, as amended; 16 U.S.C. 661 et seq.).

The Puerto Rico Department of Housing (PRDOH) is proposing the installation of two shipping containers and a water well on a 276 acre property located on State Road PR-105 Int. 4409, Bo. Bucarabones (18°11'04.4"N 66°56'47.8"W) in the municipality of Maricao, Puerto Rico. Two possible locations are being evaluated for the water well (option 2 will require vegetation removal, but no tree clearing).

Using the U.S. Fish and Wildlife Service's (Service) Information for Planning and Consultation (IPaC) system (Project code: 2024-0023382), the PRDOH has determined that the proposed project lies within the range of the Puerto Rican boa (*Epicrates inornatus* now known as *Chilabothrus inornatus*), Puerto Rican parrot (*Amazona vittata*), Puerto Rican sharp-shinned hawk (*Accipier striatus venator*), Puerto Rican broad-winged hawk (*Buteo platypterus brunnescens*) and Puerto Rican harlequin butterfly (*Atlantea tulita*).

The PRDOH has determined that the proposed project will have no effect (NE) on the Puerto Rican parrot, Puerto Rican sharp-shinned hawk, Puerto Rican broad-winged hawk and Puerto Rican harlequin butterfly due to the lack of suitable habitat for these species, current disturbance, and land use.

We acknowledge receipt of PRDOH's NE determination for the above-mentioned species. Currently, we do not have any information to refute that determination. Because PRDOH made a NE determination, PRDOH is not required to conduct formal or informal section 7 consultation with the and the Service is not required to concur with PRDOH's NE determination.

As for the Puerto Rican boa, based on the nature of the project, scope of work, information available, and existing habitat, the PRDOH has determined that the proposed project may affect, but is not likely to adversely affect this species. Conservation measures previously provided by the Service will be implemented prior to and during the project activities to avoid and minimize impacts to this species.

We have reviewed the information provided and our files, and concur with PRDOH's determination that the proposed project may affect, but is not likely to adversely affect the Puerto Rican boa with the implementation of the conservation measures (updated conservation measures attached).

As per the conservation measures, please note that if a Puerto Rican boa is encountered during the project activities, it should not be captured. If a boa needs to be moved out of harm's way, the Puerto Rico Department of Natural and Environmental Resources (PRDNER) should be contacted for safe capture and relocation of the animal. If immediate relocation is not an option, project-related activities in the area where the boa is found must stop until it moves out of harm's way on its own.

In view of this, we believe that requirements of section 7 of the Endangered Species Act (Act) have been satisfied. However, obligations under section 7 of the Act must be reconsidered if: (1) new information reveals impacts of this identified action that may affect listed species or critical habitat in a manner that was not previously considered; (2) this action is subsequently modified in a manner not previously considered in this assessment; or, (3) a new species is listed, or critical habitat determined that may be affected by the identified action.

Thank you for the opportunity to comment on this project. If you have any questions or require additional information, please contact us via email at caribbean_es@fws.gov or by phone at (786) 244-0081.

Sincerely,

LOURDES
MENA

Digitally signed by LOURDES
MENA
Date: 2024.02.06 16:49:44 -04'00'
Adobe Acrobat version:
2023.008.20470

Lourdes Mena
Acting Field Supervisor

drr

Enclosure: Puerto Rican Boa Conservation Measures

Cc:
Susan Fischer, SWCA



DEPARTMENT OF

HOUSING

GOVERNMENT OF PUERTO RICO



Memorandum to File

Date: 4/9/2025

From: Justin Neely
Environmental Manager
CDBG-DR Program
Regrow Puerto Rico Program
Puerto Rico Department of Housing

Application Number: PR-RGRW-04170-W-RE

Project: Jose Feliciano Garcia

Re: Justification for the Infeasibility and Impracticability of Radon Testing

After reviewing Application Number PR-RGRW-04170-W-RE under the Regrow Puerto Rico Program, administered by the Puerto Rico Department of Housing (**PRDOH**), to complete the property's contamination analysis in accordance with 24 C.F.R. § 50.3(i) and 24 C.F.R. § 58.5(i), we have determined that testing the property's radon levels is infeasible and impracticable.

Per the U.S. Department of Housing and Urban Development's (**HUD**) CPD Notice 23-103, the recommended best practices and alternative options for radon testing are infeasible and impracticable in this case due to the following reasons:

- As required by the CPD Notice 23-103, the scientific data reviewed in lieu of testing must consist of a minimum of ten documented test results over the previous ten years. If there are less than ten documented results over this

period, it is understood that there is a lack of scientific data. The latest report for radon testing in Puerto Rico was prepared in 1995 by the U.S. Department of the Interior in Cooperation with the U.S. Environmental Protection Agency. No other completed studies and reports on radon testing are available in Puerto Rico.

- There is no available science-based or state-generated information for Puerto Rico for the last ten years that can be used to determine whether the project site is in a high-risk area. The Department of Health and Human Services, Centers for Disease Control and Prevention (**CDC**), National Environmental Public Health Tracking, and Radon Testing map do not include Puerto Rico data.
- There are only two (2) licensed professionals in Puerto Rico who can conduct radon testing using the American National Standards Institute/American Association of Radon Scientists and Technologists (**ANSI/AARST**) testing standards, which makes it difficult, time-consuming, and highly expensive to coordinate and secure a site visit for the contamination evaluation.
- Do-it-yourself (**DIY**) radon test kits are known to be unreliable in assuring and controlling the quality of the test results; they are not readily available in Puerto Rico, and the cost and time required for purchasing and sending them for analysis are unreasonable when weighed against the results' reliability and the need for prompt results.
- Local authorities in Puerto Rico do not have the specialized radon monitoring equipment or trained staff needed to conduct the radon testing analysis and ensure proper quality control and quality assurance practices are adhered to. We also do not have a radiation laboratory certified for radon testing.

As part of the evaluation for this determination, PRDOH sent information requests to six (6) local agencies at the state and federal levels. We received responses from the following agencies:

- United States Geological Survey;
- Centers for Disease Control and Prevention;
- Puerto Rico Department of Health; and
- United States Environmental Protection Agency.

The agencies mentioned above confirmed the lack of scientific data on Radon testing for Puerto Rico and the technical difficulties that we face to comply with HUD's Radon testing requirement. For the above-mentioned reasons, Radon testing is infeasible and impracticable for this property, and no further consideration of Radon is needed for the environmental review.



GOVERNMENT OF PUERTO RICO

STATE HISTORIC PRESERVATION OFFICE

Executive Director | Carlos A. Rubio Cancela | carubio@prshpo.pr.gov

Monday, July 29, 2024

Lauren B Poche

269 Avenida Ponce de León, San Juan, PR, 00917

SHPO-CF-07-12-24-02 PR-RGRW-04170 (Yauco), Jose Feliciano Garcia

Dear Ms. Poche,

Our Office has received and reviewed the above referenced project in accordance with 54 U.S.C. 306108 (commonly known as Section 106 of the National Historic Preservation Act) and 36 CFR Part 800: Protection of Historic Properties.

Our records support your finding of no historic properties affected for this undertaking.

Please note that should you discover other historic properties at any point during project implementation, you should notify the SHPO immediately. If you have any questions regarding our comments, please do not hesitate to contact our Office.

Sincerely,

Carlos A. Rubio Cancela

State Historic Preservation Officer

CARC/GMO/MB



Cuartel de Ballajá (Tercer Piso), Calle Norzagaray, Esq. Beneficencia, Viejo San Juan, PR 00901 | PO Box 9023935, San Juan, PR 00902-3935

July 12, 2024

Carlos A. Rubio Cancela
State Historic Preservation Officer
Puerto Rico State Historic Preservation Office
Cuartel de Ballajá (Tercer Piso)
San Juan, PR 00902-3935

Puerto Rico Disaster Recovery, CDBG-DR Re-Grow PR Urban-Rural Agricultural (Re-Grow PR) Program

Section 106 NHPA Effect Determination Submittal: PR-RGRW-04170 – Jose Feliciano Garcia – Bo. Rubias, Carr. 365 km 8.3 Sector la Culata, Yauco, Puerto Rico – *No Historic Properties Affected*

Dear Architect Rubio Cancela,

In accordance with Section 106 of the National Historic Preservation Act and its implementing regulations, 36 CFR Part 800, HORNE is providing information for your review and requesting your concurrence regarding the above-referenced projects on behalf of the Puerto Rico Department of Housing (PRDOH). On February 9, 2018, an allocation of Community Development Block Grant - Disaster Recovery (CDBG-DR) funds were approved by the United States Department of Housing and Urban Development (HUD) under the Federal Register Volume 83, No. 28, 83 FR 5844, to assist the Commonwealth of Puerto Rico in meeting unmet needs in the wake of Hurricanes Irma and Maria. On August 14, 2018, an additional \$8.22 billion recovery allocation was allocated to Puerto Rico under the Federal Register Volume 83, No. 157, 83 FR 40314. With these funding allocations, the Puerto Rico Department of Housing (Housing) aims to lead a comprehensive and transparent recovery for the benefit of Puerto Rico residents.

On behalf of PRDOH and the subrecipient, the Puerto Rico Department of Agriculture, HORNE is submitting documentation for activities proposed by Jose Feliciano Garcia located at Bo. Rubias, Carr. 365 km 8.3 Sector la Culata, in the municipality of Yauco. The undertaking for this project includes the purchase and installation of a pre-manufactured storage container. The proposed storage container would be installed in the southern portion of the property on land that is characterized by relatively flat topography with previously leveled, undeveloped ground with low grass and ruderal vegetation cover. The project will not require substantial grading, tree removal, pruning, or vegetation clearing activities. The storage container will be anchored to the ground using concrete footers, concrete blocks, and wire rope tensors. The proposed storage container will not require connections to water or electricity.

Based on the submitted documentation, the Program requests a concurrence that a finding of no historic properties affected is appropriate for this proposed project.

Please contact me by email at lauren.poche@horne.com or phone at 225-405-7676 with any questions or concerns.


Kindest regards,



Lauren Bair Poche, M.A.

Architectural Historian, EHP Senior Manager
LBP/JLE

Attachments

PUERTO RICO 2017 DISASTER RECOVERY, CDBG-DR PROGRAM ReGROW PUERTO RICO PROGRAM Section 106 NHPA Effect Determination		 GOVERNMENT OF PUERTO RICO DEPARTMENT OF HOUSING
Applicant: Jose Feliciano Garcia		
Case ID: PR-RGRW-04170		City: Yauco

Project Location: Bo. Rubias, Carr. 365 km 8.3 Sector la Culata, Yauco, PR 00698	
Project Coordinates: 18.12859-66.888786 (as provided by applicant during field visit)	
TPID (Número de Catastro): 287-000-009-61-000	
Type of Undertaking: <input type="checkbox"/> Substantial Repair/Improvements <input checked="" type="checkbox"/> New Construction	
Construction Date (AH est.): ca. 2014	Property Size (acres): 6.07 acres total Freight Container: 0.004 acre (160 sq ft)


SOI-Qualified Architect/Architectural Historian: Julia Russ, MURP, and Ella McIntire, MA
Date Reviewed: June 3, 2024
SOI-Qualified Archaeologist: Delise Torres Ortiz
Date Reviewed: May 24, 2024.

In compliance with Section 106 of the National Historic Preservation Act (NHPA), the Program is responsible for identifying historic properties listed in the NRHP and any properties not listed that would be considered eligible for listing that are located within the geographic area of potential effects (APE) of the proposed project and assessing the potential effects of its undertakings on these historic properties.

Project Description (Undertaking)

The proposed project includes the purchase and installation of a pre-manufactured storage container. The proposed storage container would be installed in the southern portion of the property on land that is characterized by relatively flat topography with previously leveled, undeveloped ground with low grass and ruderal vegetation cover. The project will not require substantial grading, tree removal, pruning, or vegetation clearing activities.

The storage container will be a total of 160 square feet (sq ft) in size (20 feet [ft] by 8 ft) with a height of 9.5 ft. The Applicant will construct and install two (2) poured concrete footers on each end of the proposed storage container to secure the storage container to the ground. The cement blocks will be 8 ft in length (consistent with the width of the storage container), 8 inches (in) wide, and 1 to 2 ft tall. The cement blocks will be placed 20 ft apart from each other (consistent with the length of the storage container) and will be installed up to 3 ft deep into the ground. Each cement block will be equipped with four (4) to six (6) anchor loops to connect the storage container to the blocks. The storage container will be further secured using wire rope with tensors extending between each cement block. The poured concrete footers will be purchased, constructed, and installed using the Applicant's own funds and are not included as part of the Applicant's intended use of grant funds.

PUERTO RICO 2017 DISASTER RECOVERY, CDBG-DR PROGRAM ReGROW PUERTO RICO PROGRAM Section 106 NHPA Effect Determination	 GOVERNMENT OF PUERTO RICO DEPARTMENT OF HOUSING
Applicant: Jose Feliciano Garcia	
Case ID: PR-RGRW-04170	City: Yauco

The proposed storage container will not require connections to water or electricity. The project will require some ground disturbance for installation of the concrete base. No tree clearing, pruning, or vegetation clearing is necessary for the proposed project. The Applicant owns the property, so no acquisition is required.

Area of Potential Effects


As defined in 36 CFR §800.16(d), the area of potential effects (APE) is the geographic area or areas within which an undertaking may directly or indirectly cause changes in the character or use of historic properties if any such properties exist. Based on this definition and the nature and scope of the Undertaking, the Program has determined that the direct APE for this project is the location of the storage container with a base plus a 15-meter horizontal buffer to allow for some variation in final placement during construction and the visual APE is the viewshed of the proposed project.

Identification of Historic Properties - Archaeology

Existing information on previously identified historic properties has been reviewed to determine if any such properties are located within the APE of this undertaking. The review of this existing information by a Program contracted archaeologist meeting the Secretary of the Interior's Professional Qualification Standards (36 CFR Part 61) who searched the records at the SHPO and the Instituto de Cultura Puertorriqueña which shows that there are no previously recorded archaeological sites within a half-mile (mi) radius of the project location. One (1) archaeological reconnaissance survey and one (1) Section 106 study have been conducted within the 0.5-mi review radius with one (1) cultural resource found.

In 1984, SHPO (OECH) and the Centro de Investigaciones Folklóricas de Puerto Rico conducted a preliminary archaeological reconnaissance survey along the Hydrographic Basin of Río Yauco identifying the archaeological and historical resources. The study is located 0.23 mi north-northeast of the project area, but there are no sites within a 0.5-mi radius of the project location, according to the survey. Section 106 SHPO#05-21-12-03, located 0.31 mi northwest of the project location, was conducted by the Federal Communications Commission (FCC) for a telecommunication tower in Barrio Rubias with no cultural or historical resources found.

The proposed project is located in a rural, mountainous area in the southwest portion of the island at an elevation of 2,395 ft (ft; 730 meters [m]) above mean sea level. Per the USGS/NRCS Web Soil Survey, the project area crosses four (4) mapped soil series: AbF (Agueybana clay, 12 to 60 percent slopes); CsF (Consumo clay, 40 to 60 percent slopes); HmF (Humatas clay, 40 to 60 percent slopes); and MkF (Maricao clay, 20 to 60 percent

PUERTO RICO 2017 DISASTER RECOVERY, CDBG-DR PROGRAM ReGROW PUERTO RICO PROGRAM Section 106 NHPA Effect Determination		 GOVERNMENT OF PUERTO RICO DEPARTMENT OF HOUSING
Applicant: Jose Feliciano Garcia		
Case ID: PR-RGRW-04170	City: Yauco	

slopes). The project area APE is in the northwestern portion of the municipality of Yauco. The general project area is located on hilly terrain with agricultural fields to the north and south, dense forested vegetation of native and introduced grasses, shrubs, and trees east and west, and sparse structures throughout the tertiary network road 3365. The closest freshwater source is Río Chiquito, located 0.25 mi (0.41_kilometers [km]) northeast of the project area. The south coast is approximately 12 mi (20 km) from the project area.

Identification of Historic Properties - Architecture

Existing information on previously identified historic properties has been reviewed to determine if any such properties are located within the APE of this undertaking. The review of this existing information, by a Program contracted Historic Preservation Specialist meeting the Secretary of the Interior's Professional Qualification Standards (36 CFR Part 61) shows that the project area is not within the boundaries of the National Register of Historic Places (NRHP)-eligible or listed Traditional Urban Center or Historic District.

One (1) Section 106 survey has been conducted within 0.5 mi of the project area. It took place in 2013 and was funded by the Federal Communications Commission for the construction of a telecommunications tower. It was determined that no historic properties existed in the area.


The surrounding area is rural, mountainous, and has dense vegetation. Google Earth imagery shows that construction of the applicant's house started in 2012 and was completed ca. 2014. Historic Aerials imagery (<https://www.historicaerials.com/viewer>) from 1959 and 1975 show the development of major roads and a few isolated structures, but no structures in the project area. Earth Explorer (<https://earthexplorer.usgs.gov/>) aerial imagery from 1977 shows similar circumstances, very little development in the area aside from a few major roads. Based on these results, it can be determined that there are no historic structures in the APE.

Determination


The following historic properties have been identified within the APE:

- Direct Effect:
 - None
- Indirect Effect:
 - None

Based on the results of our historic property identification efforts, the Program has determined that no previously identified historic properties are located within or adjacent to the proposed project Area of Potential Effect. The project area is not within or adjacent to the boundaries of a National Register of Historic Places (NRHP)-eligible or

PUERTO RICO 2017 DISASTER RECOVERY, CDBG-DR PROGRAM ReGROW PUERTO RICO PROGRAM Section 106 NHPA Effect Determination	 GOVERNMENT OF PUERTO RICO DEPARTMENT OF HOUSING
Applicant: Jose Feliciano Garcia	
Case ID: PR-RGRW-04170	City: Yauco

listed historic district or Traditional Urban Center. There are no reported archaeological materials or significant cultural properties within a half-mile radius of the proposed project location. No known archaeological sites or NRHP listed/eligible historic properties are within or adjacent to the property or the parcel in which the Area of Potential Effect of case PR-RGRW-04170 is located. The closest freshwater body is approximately 0.25 mi (0.41 km) northeast of the project area. The size of the proposed project activities is very small (0.004 acre or 160 sq ft) and construction of public roads, residential structures, agricultural infrastructure and practice has impacted the surrounding terrain. Therefore, no historic properties will be affected by the proposed project activities.

PUERTO RICO 2017 DISASTER RECOVERY, CDBG-DR PROGRAM ReGROW PUERTO RICO PROGRAM Section 106 NHPA Effect Determination		 GOVERNMENT OF PUERTO RICO DEPARTMENT OF HOUSING
Applicant: Jose Feliciano Garcia		
Case ID: PR-RGRW-04170		City: Yauco

Recommendation (Please keep on same page as SHPO Staff Section)

The Puerto Rico Department of Housing requests that the Puerto Rico SHPO concur that the following determination is appropriate for the undertaking (Choose One):

- ☒ No Historic Properties Affected
☐ No Adverse Effect
 Condition (if applicable):
☐ Adverse Effect
 Proposed Resolution (if applicable)

This Section is to be Completed by SHPO Staff Only


The Puerto Rico State Historic Preservation Office has reviewed the above information and:	
<input type="checkbox"/> Concurs with the information provided. <input type="checkbox"/> Does not concur with the information provided.	
Comments: 	
Carlos Rubio-Cancela State Historic Preservation Officer	Date:

Applicant: Jose Feliciano Garcia

Case ID: PR-RGRW-04170

City: Yauco

Project (Parcel) Location – Area of Potential Effect Map (Aerial)



REGROW PROGRAM

**Project Location
Area of Potential
Effects (APE) Map**

Applicant ID: PR-RGRW-04170

SWCA
ENVIRONMENTAL CONSULTANTS

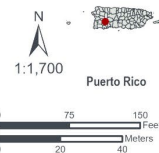
- Site
- ▭ Site Parcel
- ▭ Project Footprint (Option)
- ▭ APE (Buffer (15-meters))

Bo. Rubias, Carr. 365 km 8.3
Sector la Culata
Yauco, Puerto Rico 00698

Parcel ID: 287-000-009-61-000 Parcel Center:
66.888786°W 18.12859°N

Base Map: USA NAIP Imagery
Imagery Year: 2022

Updated: 5/21/2024
Layout: APE
Aprx: 72426_ReGrowTier2Maps

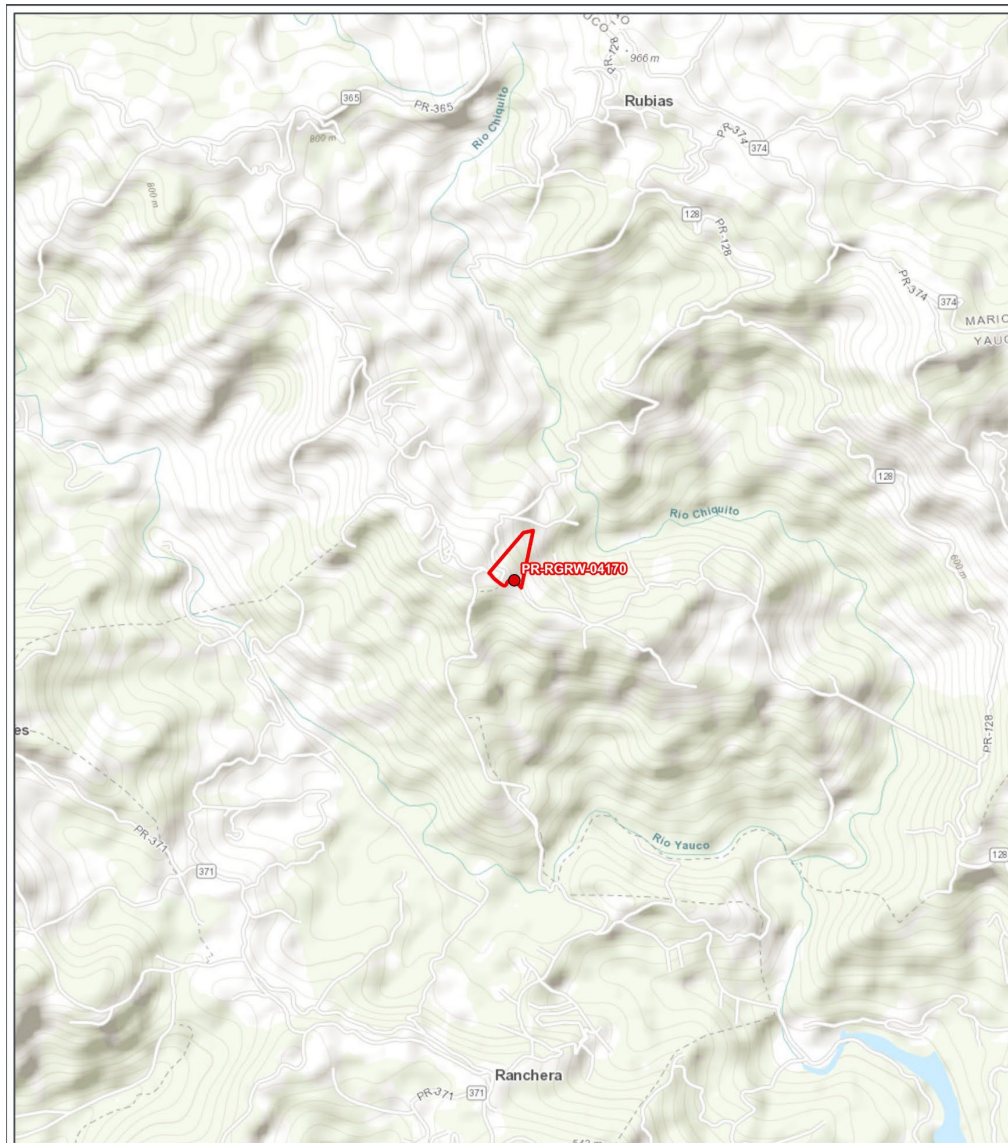


Applicant: Jose Feliciano Garcia

Case ID: PR-RGRW-04170

City: Yauco

Project (Parcel) Location - Topographic Map



REGROW PROGRAM

Figure A-1: Site Location

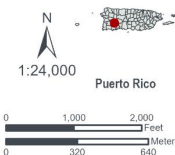
Applicant ID: PR-RGRW-04170

SWCA
ENVIRONMENTAL CONSULTANTS

- Site
- ▭ Site Parcel

Bo. Rubias, Carr. 365 km 8.3
Sector la Culata
Yauco, Puerto Rico 00698
Parcel ID: 287-000-009-61-000
Parcel Center:
66.888786°W 18.12859°N

Base Map: ESRI ArcGIS Online,
accessed May 2024
Updated: 5/21/2024
Layout: Site Location
Aprx: 72428_ReGrowTier2Maps

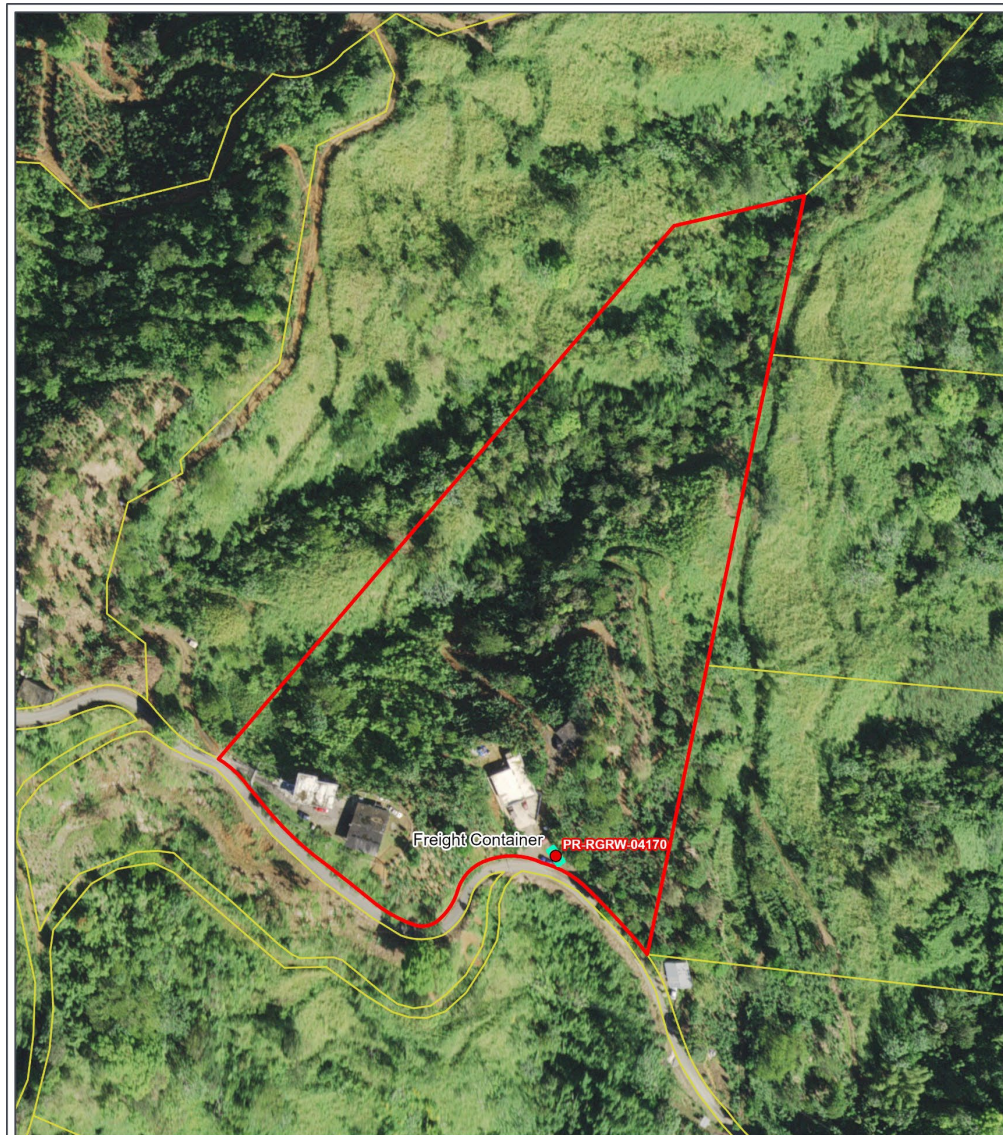


Applicant: Jose Feliciano Garcia

Case ID: PR-RGRW-04170

City: Yauco

Project (Parcel) Location - Aerial Map



REGROW PROGRAM

Figure A-2: Site Vicinity

Applicant ID: PR-RGRW-04170

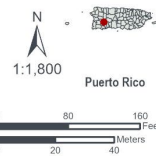
SWCA
ENVIRONMENTAL CONSULTANTS

- Site
- Site Parcel
- Project Footprint (Option)

Bo. Rubias, Carr. 365 km 8.3
Sector la Culata
Yauco, Puerto Rico 00698

Parcel ID: 287-000-009-61-000
Parcel Center:
66.888931°W 18.129453°N

Base Map: USA NAIP Imagery
Imagery Year: 2022
Updated: 5/21/2024
Layout: Site Vicinity
Aprx: 72428_ReGrowTier2Maps

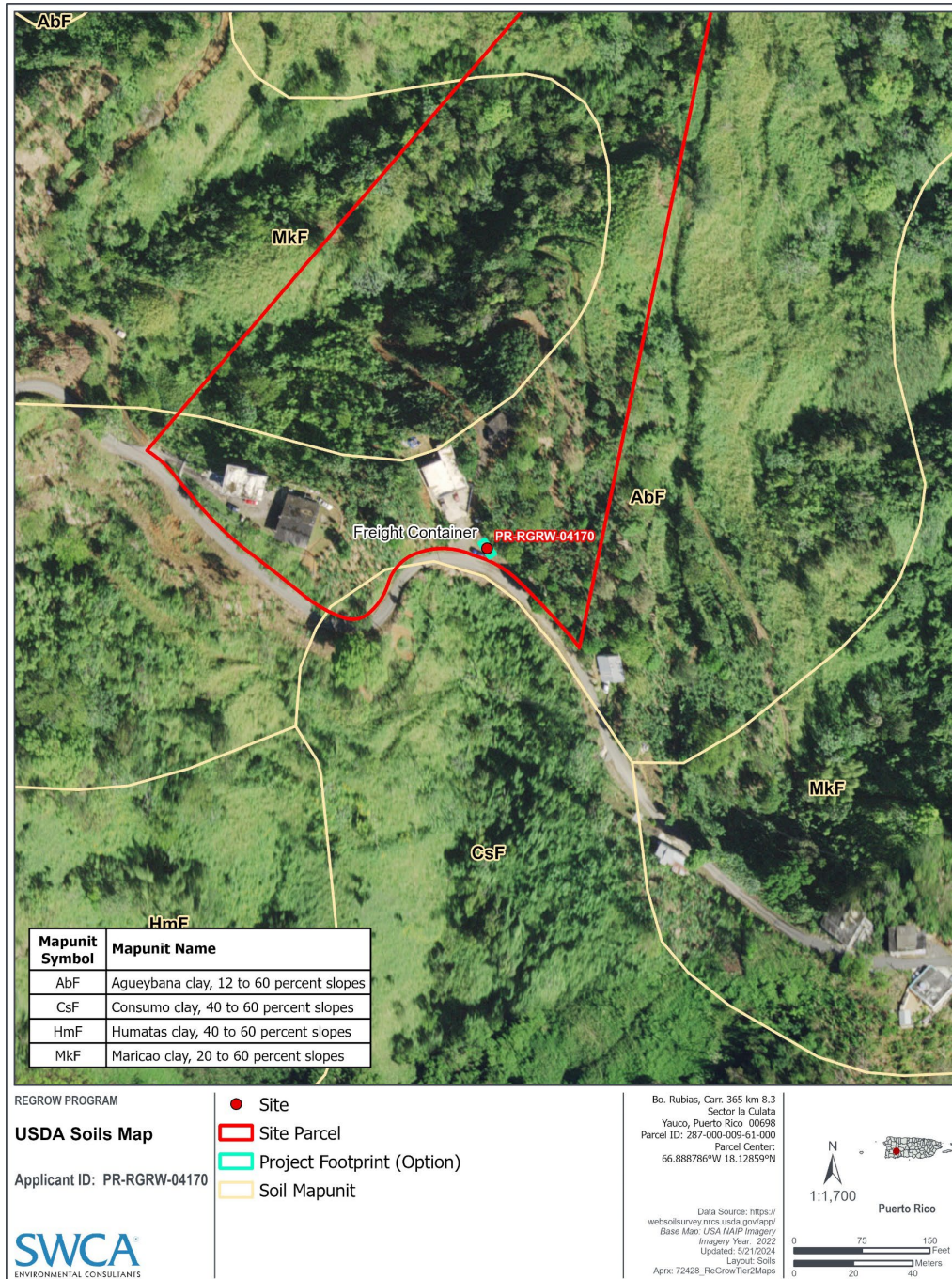


Applicant: Jose Feliciano Garcia

Case ID: PR-RGRW-04170

City: Yauco

Project (Parcel) Location – Soils Map

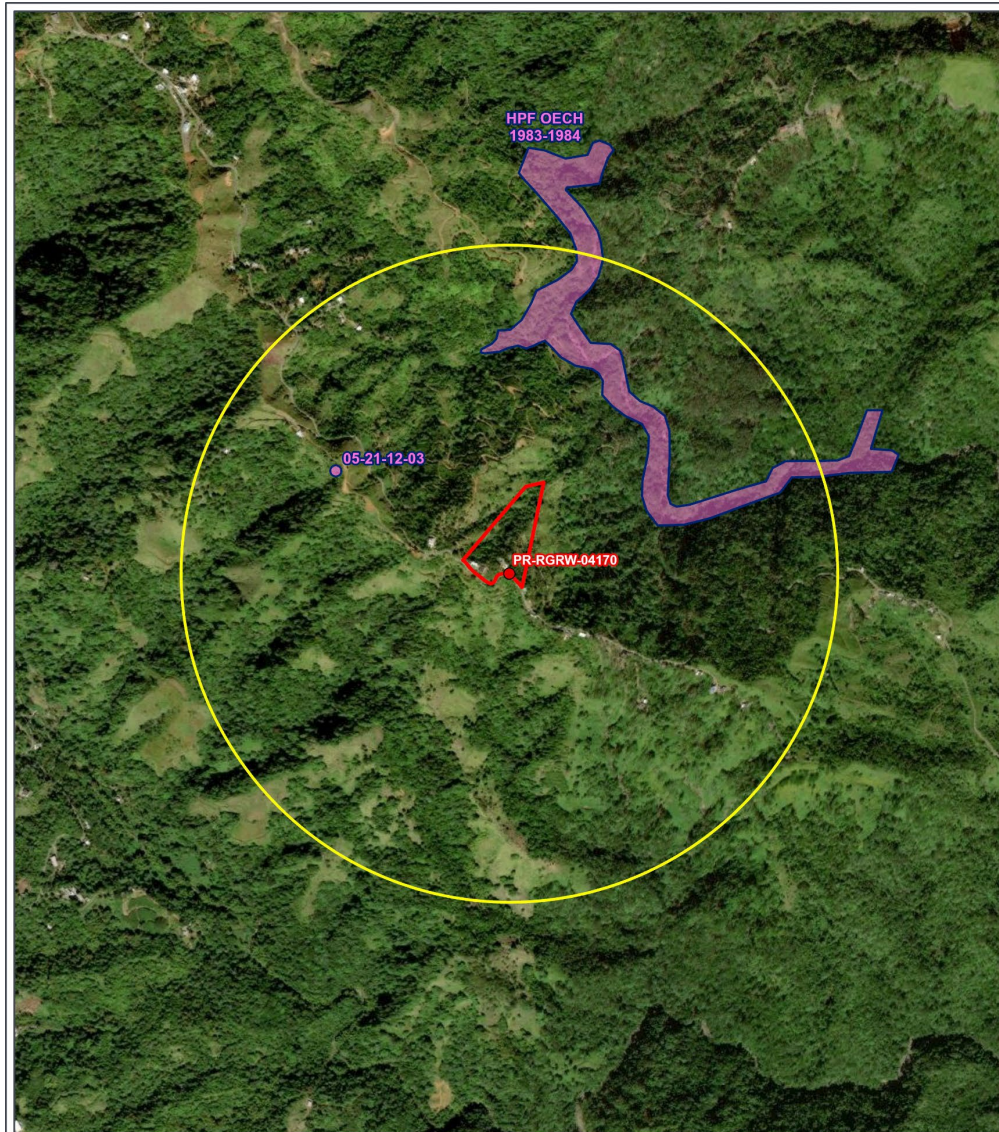


Applicant: Jose Feliciano Garcia

Case ID: PR-RGRW-04170

City: Yauco

Project (Parcel) Location with Previous Investigations - Aerial Map



REGROW PROGRAM

Previous Investigation Map

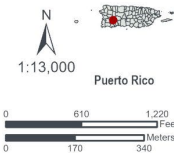
Applicant ID: PR-RGRW-04170

SWCA
ENVIRONMENTAL CONSULTANTS

- Site
- ▭ Site Parcel
- ▭ Project Footprint (Option)
- ▭ Buffer (0.5-mile)
- ▭ Previously Recorded Survey
- ▭ MIPR Arqueologia
- ▭ Traditional Urban Centers

Bo. Rubias, Carr. 365 km 8.3
Sector la Culata
Yauco, Puerto Rico 00698
Parcel ID: 287-000-009-61-000
Parcel Center:
66.888786°W 18.12859°N

Data Source: State Historic
Preservation Office and Puerto Rico
Institute of Culture
Base Map: ESRI ArcGIS Online,
accessed May 2024
Updated: 5/21/2024
Layout: Previous Investigation
Aprx: 72428_ReGrowTier2Maps

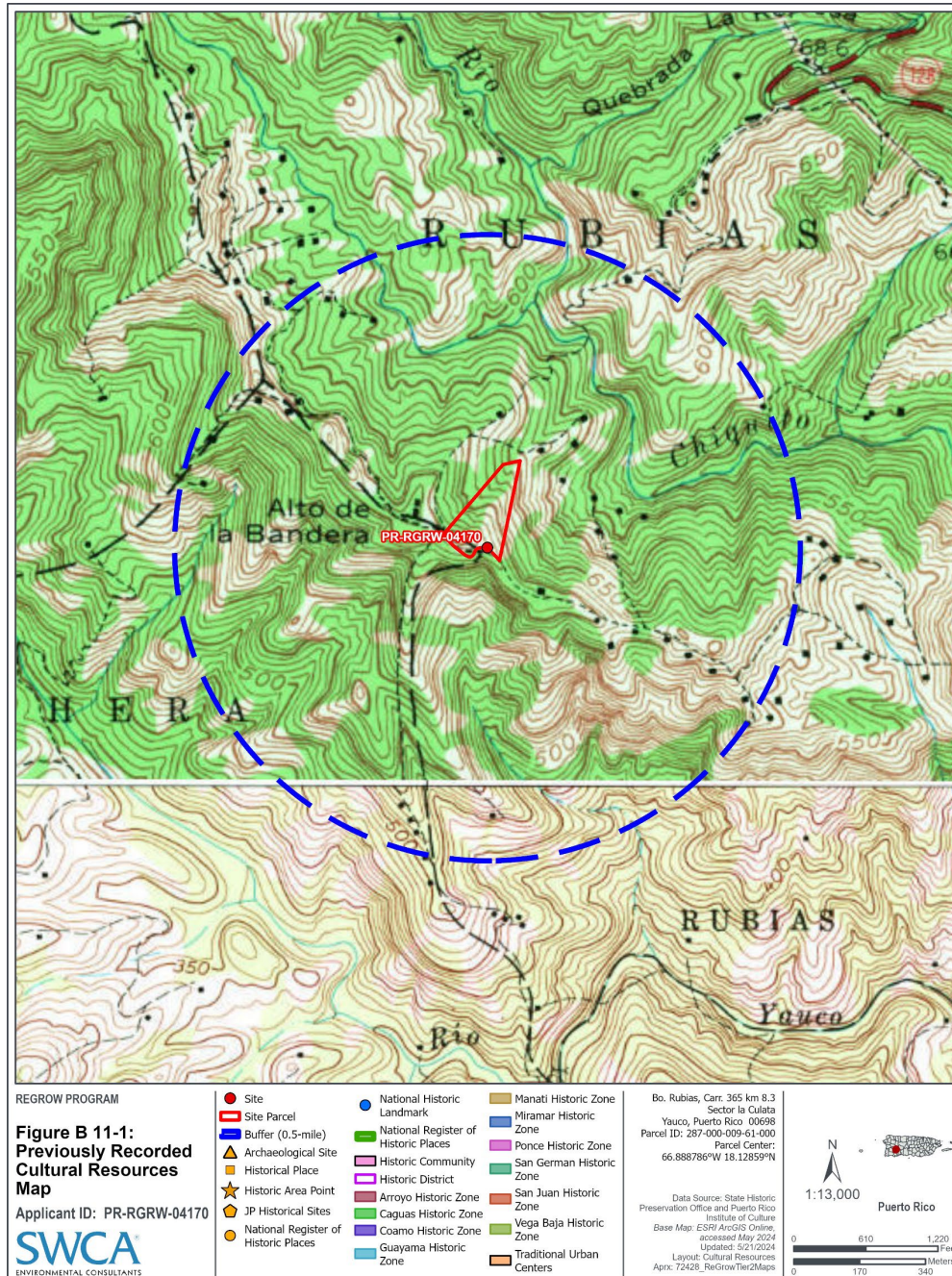


Applicant: Jose Feliciano Garcia

Case ID: PR-RGRW-04170

City: Yauco

Project (Parcel) Location with Previously Recorded Cultural Resources
USGS Topographic Map

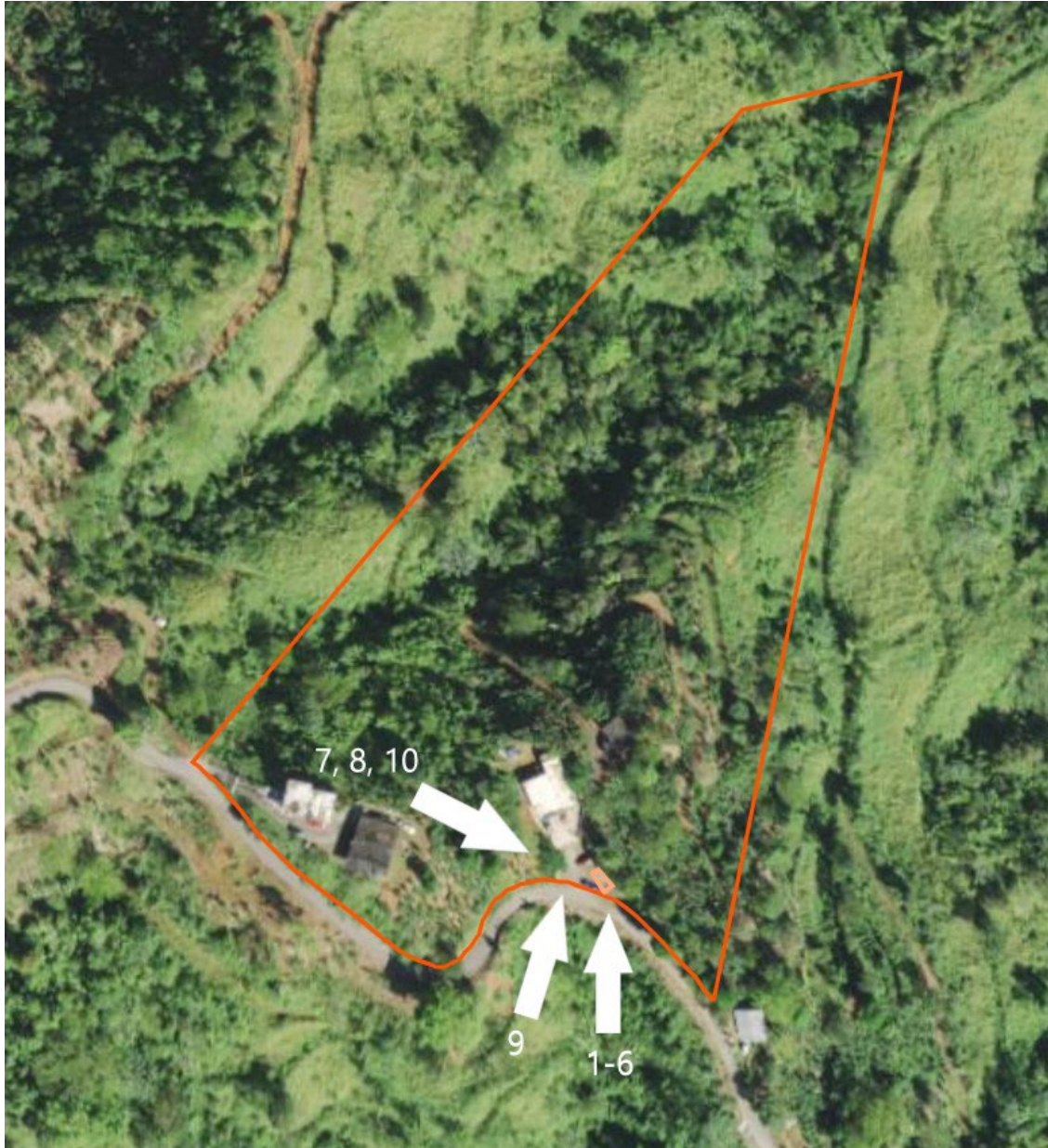


Applicant: Jose Feliciano Garcia

Case ID: PR-RGRW-04170

City: Yauco

Photograph Key



Applicant: Jose Feliciano Garcia

Case ID: PR-RGRW-04170

City: Yauco

Photo #:

01

Date:

05/15/
2024

Photo Direction:

East

Description:

Overview of the project location for the installation of a freight container serving as a storage facility, 20x8x9.5ft, taken from across the road.



Photo #:

02

Date:

05/15/
2024

Photo Direction:

Northeast

Description:



Overview of the project location for installing a freight container serving as a storage facility, 20x8x9.5ft, taken from across the road.



Applicant: Jose Feliciano Garcia

Case ID: PR-RGRW-04170

City: Yauco

<p>Photo #: 03</p> <p>Date: 05/15/ 2024</p>	 <p>May 15, 2024 10:27:35 3° N 369 Machuchal Sabana Grande</p>
<p>Photo #: 04</p> <p>Date: 05/15/ 2024</p>	 <p>May 15, 2024 10:13:27 111° E 3365 Maricao Rubias Yauco</p>

Applicant: Jose Feliciano Garcia

Case ID: PR-RGRW-04170

City: Yauco

Photo #: 05	Date: 05/15/ 2024	
Photo Direction: South		
Description: This picture was taken from the center of the project location for the installation of a storage facility-freight container, 20x8x9.5ft showing a partial view of a vehicle, the Carretera 3365, and the view a crossed the street.		
Photo #: 06	Date: 05/15/ 2024	
Photo Direction: West		
Description: This picture was taken from the center of the project location for the installation of a storage facility-freight container, 20x8x9.5ft, showing the view across the street, the Carretera 3365, and the multiple vehicles parked in front of the applicant's house.		

Applicant: Jose Feliciano Garcia

Case ID: PR-RGRW-04170

City: Yauco

Photo #:

07

Date:

05/15/
2024

Photo Direction:

Northeast

Description:

There is a cistern near the project location, about 300-gallon cistern, and plastic containers to collect water.



Photo #:

08

Date:

05/15/
2024

Photo Direction:

Northwest

Description:

The property has a 55-gallon drum container for disposing of trash in front of the applicant's residence.



Applicant: Jose Feliciano Garcia

Case ID: PR-RGRW-04170

City: Yauco

Photo #:

09

Date:

05/15/
2024

Photo Direction:

Southeast

Description: Taken from the center of the project location to install a storage facility-freight container, 20x8x9.5ft, used as a parking area, and it also contains construction materials that will be used for the construction of the cement blocks. The abandoned vehicle (white) will be moved.



Photo #:

10

Date:

05/15/
2024

Photo Direction:

North

Description:

The applicant's house is adjacent to the project location, and the applicant's son built it around 8 to 9 years ago.





GOVERNMENT OF PUERTO RICO
DEPARTMENT OF HOUSING

April 30, 2024

Arch. Carlos A. Rubio Cancela

Executive Director

Puerto Rico State Historic Preservation Office

Cuartel de Ballajá, Third Floor

San Juan, Puerto Rico 00901

Re: Authorization to Submit Documents for Consultation

Dear Arch. Rubio Cancela,

The U.S. Department of Housing (HUD) approved the allocations of Community Development Block Grant (CDBG-DR) funds on February 9, 2018. It also approved the allocation of Community Development Block Grant Mitigation (CDBG-MIT) funds on January 27, 2020. The purpose of these allocations is to address unsatisfied needs as a result of Hurricanes Irma and Maria in September 2017; and to carry out strategic and high-impact activities to mitigate disaster risks and reduce future losses.

To comply with the environmental requirements established by HUD, the Department of Housing of Puerto Rico (PRDOH) contracted Horne Federal LLC to provide environmental review services, among others, that will support the objectives of the agenda for both CDBG-DR and CDBG -MIT Programs.

To expedite the processes, Horne Federal LLC, is authorized to submit to the State Historic Preservation Officer, documentation of projects related to both the CDBG-DR and CDBG-MIT on behalf of PRDOH.

Cordially,

Aldo A. Rivera Vázquez, PE

Director

Division of Environmental Permitting and Compliance

Office of Disaster Recovery



los pasan lejos

❖ **Site-Visit Form**

❖ **General Site Conditions and Field Notes:**

Does the address match the parcel location?	No	Does the lat/long match the parcel location?	Yes
Comments on location: There was a mistake on the physical address, it is not Carretera 365, it is Carretera 3365.			
<u>Question</u>	<u>Yes</u> <u>/No</u>	<u>Comments:</u>	
Was property accessible by vehicle?	YES		
Were there any access issues? Examples of access issues: Dogs, Locked gate, Traffic hazards, Uncooperative residents, Confrontational Neighbors, *If no access issues please indicate with "None"	YES	The recent rains have damaged the highways driving to the location.	
Are water wells present? *please include lat/long of water well so it can be denoted on the sitemap	NO		
Are creeks or ponds present? *please include lat/long of water well so it can be denoted on the sitemap	NO		
Are any potential wetlands on-site or visible on adjacent parcel? *please include lat/long of water well so it can be denoted on the sitemap	NO		

❖ **Parcel Conditions**

Note – for Any Yes answers specify type, contents, and location

Are commercial or industrial hazardous facilities at parcel or within visual sight?	NO	
--	----	--



Are there signs of underground storage tanks?	NO	
Are any above-ground tanks >10 gallons present? If yes, what are the content and conditions of each tank?	YES	There is a cistern close by the project location, about 300-gallon cistern.
Are 55-gallon drums present? If yes, what are the content and conditions of each tank?	YES	There is a 55-gallon drum used as a trash can.
Are abandoned vehicles or electrical equipment present?	YES	The applicant's grandson has a damaged vehicle on the site location, which they will move.
Are there any signs of illegal dumping within or next to the applicant parcel?	NO	
Is other potential environmentally hazardous debris on the parcel?	NO	
Is there non-environmentally hazardous debris on the parcel?	NO	
Are any leaks, soil stains, or stressed vegetation present? If yes, what is the source of the staining/stress?	NO	
Are there any pungent, foul or noxious odors?	NO	
Other Components (e.g., gas tanks, cisterns, water tanks, abandoned vehicles, etc.)		
Type	Details	
Cistern	300-gallon	
Abandoned vehicle	It will be moved when the project and funds are approved.	
**No propane gas tank and 600-gallon cistern were visible at the moment of the inspection.		
Are there any potentially hazardous trees that could fall?	NO	



ENVIRONMENTAL SITE REVIEW AND INSPECTION FORM
ReGrow

Are any bird nests visible?	NO	
Are there any animal burrows visible?	NO	
Are there any signs of potential/preferred T&E habitat in the area?	NO	The project is located at the side of the road, which did not allow me to see the rest of the farm.

Natural Resources (e.g., endemic plants, endangered species, water bodies, wetlands, etc.) {include the ones inside the property and in direct sight view of the site location}	
Type or Species	Description
	None that I could see.

Are there any buildings in direct visual sight of the project locations? Take photo and ask applicant when the structure was built)	YES	The applicant's residence.
---	-----	----------------------------

Structures (e.g., residences, commercial buildings, etc.) {include the ones inside the property and in direct sight view of the site location}	
Built Date	Type of Construction
8 to 9 years ago	The applicant's house is adjacent to the project location, and the applicant's son built it.

❖ Additional Environmental Hazards Analysis		
Based on the above findings, does additional information need to be obtained from the applicant to determine whether an environmental hazard is present?	NO	



☒ I verify that I have physically visited this property and that the findings outlined above are accurate.

Delise Torres-Ortiz

{Delise Torres-Ortiz}

{5/15/2024}

Following pages are used for:

Location Map with parcel boundaries and building point (Aerial base with streets labelled)

Photos taken during inspection, with Date / Type / Direction associated with the photo

Project #: PR-RGRW-04170	Photographer: Delise Torres
Location Address: Barrio Rubias, Carretera 365 km 8.3 Sector la Culata, Yauco, PR 00698	Coordinates: 18.128789, -66.888925

Frame #	View	Description
01	E	Overview of the project location for the installation of a freight container serving as a storage facility, 20x8x9.5ft, taken from across the road.
02	NE	Overview of the project location for installing a freight container serving as a storage facility, 20x8x9.5ft, taken from across the road.
03	N	Overview of the project location for installing a freight container serving as a storage facility, 20x8x9.5ft, taken from across the road, showing a view of the applicant's residence built in 2019.
04	E	This picture was taken from the center of the project location for the installation of a storage facility-freight container, 20x8x9.5ft, used as a parking area, and it also contains construction materials that will be moved.
05	S	This picture was taken from the center of the project location for the installation of a storage facility-freight container, 20x8x9.5ft showing a partial view of a vehicle, the Carretera 3365, and the view a crossed the street.
06	W	This picture was taken from the center of the project location for the installation of a storage facility-freight container, 20x8x9.5ft, showing the view across the street, the Carretera 3365, and the multiple partial vehicles parked in front of the applicant's house.
07	NE	There is a cistern near the project location, about 300-gallon cistern, and plastic containers to collect water.
08	NW	The property has a 55-gallon drum container for disposing of trash in front of the applicant's residence.
09	SE	This picture was taken from the center of the project location to install a storage facility-freight container, 20x8x9.5ft, used as a parking area, and it also contains construction materials that will be used for the construction of the cement blocks. The abandoned vehicle (white) will be moved.
10	N	The applicant's house is adjacent to the project location, and the applicant's son built it around 8 to 9 years ago.

Project #: PR-RGRW-04170	Photographer: Delise Torres
Location Address: Bo. Rubias, Carr. 365 km 8.3 Sector la Culata, Yauco, PR 00698	Coordinates: 18.128789, -66.888925


Photo #: 01	Date: 05/15/ 2024	
Photo Direction: East		
Description: Overview of the project location for the installation of a freight container serving as a storage facility, 20x8x9.5ft, taken from across the road.		

Photo #: 02	Date: 05/15/ 2024	
Photo Direction: Northeast		
Description: Overview of the project location for installing a freight container serving as a storage facility, 20x8x9.5ft, taken from across the road.		

Project #: PR-RGRW-04170	Photographer: Delise Torres
Location Address: Bo. Rubias, Carr. 365 km 8.3 Sector la Culata, Yauco, PR 00698	Coordinates: 18.128789, -66.888925



Photo #: 03	Date: 05/15/ 2024	
Photo Direction: North		
Description: Overview of the project location for installing a freight container serving as a storage facility, 20x8x9.5ft, taken from across the road, showing a view of the applicant's residence built in 2019.		

Photo #: 04	Date: 05/15/ 2024
Photo Direction: East	
Description: This picture was taken from the center of the project location for the installation of a storage facility-freight container, 20x8x9.5ft, used as a parking area, and it also contains construction materials that will be moved.	



May 15, 2024 10:13:27
111° E
3365
Maricao
Rubias
Yauco

Project #: PR-RGRW-04170	Photographer: Delise Torres
Location Address: Bo. Rubias, Carr. 365 km 8.3 Sector la Culata, Yauco, PR 00698	Coordinates: 18.128789, -66.888925

Photo #: 05	Date: 05/15/ 2024	
Photo Direction: South		
Description: This picture was taken from the center of the project location for the installation of a storage facility-freight container, 20x8x9.5ft showing a partial view of a vehicle, the Carretera 3365, and the view a crossed the street.		

May 15, 2024 10:13:09
190° S
3365
Maricao
Rubias
Yauco


Photo #: 06	Date: 05/15/ 2024	
Photo Direction: West		
Description: This picture was taken from the center of the project location for the installation of a storage facility-freight container, 20x8x9.5ft, showing the view across the street, the Carretera 3365, and the multiple partial vehicles parked in front of the applicant's house.		

May 15, 2024 10:13:19
271° W
3365
Maricao
Rubias
Yauco

Project #: PR-RGRW-04170	Photographer: Delise Torres
Location Address: Bo. Rubias, Carr. 365 km 8.3 Sector la Culata, Yauco, PR 00698	Coordinates: 18.128789, -66.888925

Photo #: 07	Date: 05/15/ 2024	
Photo Direction: Northeast		
Description: There is a cistern near the project location, about 300-gallon cistern, and plastic containers to collect water.		

May 15, 2024 10:28:13
24° NE
3365
Maricao
Rubias
Yauco

Photo #: 08	Date: 05/15/ 2024	
Photo Direction: Northwest		
Description: The property has a 55-gallon drum container for disposing of trash in front of the applicant's residence.		

May 15, 2024 10:28:30
317° NW
3365
Maricao
Rubias
Yauco

Project #: PR-RGRW-04170	Photographer: Delise Torres
Location Address: Bo. Rubias, Carr. 365 km 8.3 Sector la Culata, Yauco, PR 00698	Coordinates: 18.128789, -66.888925


Photo #: 09	Date: 05/15/ 2024	
Photo Direction: Southeast		
Description: This picture was taken from the center of the project location to install a storage facility-freight container, 20x8x9.5ft, used as a parking area, and it also contains construction materials that will be used for the construction of the cement blocks. The abandoned vehicle (white) will be moved.		

Photo #: 10	Date: 05/15/ 2024	
Photo Direction: North		
Description: The applicant's house is adjacent to the project location, and the applicant's son built it around 8 to 9 years ago.		



May 15, 2024 10:17:40
357° N
3365
Maricao
Rubias
Yauco



ENVIRONMENTAL CONSULTANTS

Sound Science. Creative Solutions.®

10245 West Little York Road, Suite 600
Houston, Texas 77040
Tel 281.617.3217 Fax 281.617.3227
www.swca.com

August 12, 2024

Lourdes Mena
Field Supervisor
Caribbean Ecological Services Field Office
U.S. Fish and Wildlife Service
Office Park I, Suite 303
State Road #2 Km 156.5
Mayagüez, Puerto Rico 00680
Email: Caribbean_es@fws.gov; Lourdes_Mena@fws.gov

**Re: Federally Listed Threatened and Endangered Species Evaluation for the Puerto Rico
Department of Housing ReGrow PR-RGRW-04170 Project/ SWCA Project No. 72428**

Dear Ms. Mena:

SWCA Environmental Consultants (SWCA), on behalf of the Puerto Rico Department of Housing, is requesting informal consultation under Section 7(a)(2) of the Endangered Species Act (Act) (87 Stat. 884, as amended; 16 United States Code 1531 *et seq.*), and in accordance with the Fish and Wildlife Coordination Act (47 Stat. 401, as amended; 16 U.S.C. 661 *et seq.*) for the proposed ReGrow PR-RGRW-04170 Project (project). The Project is located on 6.07 acres at Bo. Rubias, Carr. 365 km 8.3 Sector la Culata, Yauco, Puerto Rico 00698 (18.128590, -66.888786).

The proposed Project involves the installation of a new pre-manufactured storage container. Installation of the storage container will not require any tree clearing or vegetation removal.

Using the U.S. Fish and Wildlife Service (USFWS) Information for Planning and Consultation (IPaC) system, we have determined that the proposed project lies within the range of the following federally listed species:

Species	Listing Status
Puerto Rican Boa (<i>Chilabothrus inornatus</i>)	Endangered
Puerto Rican Broad-winged Hawk (<i>Buteo platypterus brunnescens</i>)	Endangered
Puerto Rican Parrot (<i>Amazona vittata</i>)	Endangered
Puerto Rican Sharp-shinned Hawk (<i>Accipiter striatus venator</i>)	Endangered
Puerto Rican Harlequin Butterfly (<i>Atlantea tulita</i>)	Threatened

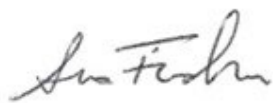
No designated or proposed critical habitat for any listed species was identified within the project area. Based on the nature of the project, scope of work, information available, and a careful analysis of the existing habitat, we have made the following effects determinations:

Species	Effect Determination	Conservation Measures to be Implemented
Puerto Rican Boa (<i>Chilabothrus inornatus</i>)	Not likely to adversely affect (NLAA)	Puerto Rican Boa General Project Design Guidelines
Puerto Rican Broad-winged Hawk (<i>Buteo platypterus brunnescens</i>)	Not likely to adversely affect (NLAA)	Puerto Rican Broad-winged Hawk Conservation Measures
Puerto Rican Parrot (<i>Amazona vittata</i>)	Not likely to adversely affect (NLAA)	Puerto Rican Parrot Conservation Measures
Puerto Rican Sharp-shinned Hawk (<i>Accipiter striatus venator</i>)	Not likely to adversely affect (NLAA)	Puerto Rican Sharp-shinned Hawk Conservation Measures
Puerto Rican Harlequin Butterfly (<i>Atlantea tulita</i>)	Not likely to adversely affect (NLAA)	Puerto Rican Harlequin Butterfly General Project Design Guidelines

In accordance with the 2024 Puerto Rican Boa General Project Design Guidelines, if a Puerto Rican Boa (PR Boa) is found in the project action site, work shall cease until the individual moves off on its own. If the PR Boa does not move off, the construction manager shall contact the Puerto Rico Department of Natural and Environmental Resources and ask for them to relocate the PR Boa.

In order to complete the informal consultation process, we are requesting your concurrence for the NLAA determinations included in this letter. Attached to this letter, we are including the documents used to reach our effect determinations for the listed species. If you have any questions or require any additional information, please contact me at (346) 388-1157 or susan.fischer@swca.com.

Sincerely,



Susan Fischer
Wildlife Ecologist
SWCA Environmental Consultants

Attachments: Threatened and Endangered Species Technical Memorandum



ENVIRONMENTAL CONSULTANTS

Sound Science. Creative Solutions.®

10245 West Little York Road, Suite 600
Houston, Texas 77040
Tel 281.617.3217 Fax 713.896.3189
www.swca.com

TECHNICAL MEMORANDUM

To: Caribbean Ecological Services Field Office
U.S. Fish and Wildlife Service
P.O. Box 491
Boquerón, Puerto Rico 00622

From: Susan Fischer, Project Biologist on behalf of the Puerto Rico Department of Housing

Date: August 12, 2024

Re: **Threatened and Endangered Species Evaluation for the Puerto Rico Department of Housing ReGrow PR-RGRW-04170 Project/ SWCA Project No. 72428**

Project Description

Jose Feliciano Garcia, the Applicant, is proposing to install a new pre-manufactured storage container on a 6.07-acre property in the Municipio of Yauco, Puerto Rico (project) (Appendix A, Figure 1). The project is located at Bo. Rubias, Carr. 365 km 8.3 Sector la Culata, Yauco, Puerto Rico 00698, in a rural area. The storage container will be a total of 160 square feet (sq ft) in size (20 feet [ft] by 8 ft) with a height of 9.5 ft (Appendix A, Figure 2). The Applicant will construct and install two (2) poured concrete footers on each end of the proposed storage container to secure the storage container to the ground. The cement blocks will be 8 ft in length (consistent with the width of the storage container), 8 inches (in) wide, and 1 to 2 ft tall. The cement blocks will be placed 20 ft apart from each other (consistent with the length of the storage container) and will be installed up to 3 ft deep into the ground. Each cement block will be equipped with four (4) to six (6) anchor loops to connect the storage container to the blocks. The storage container will be further secured using wire rope with tensors extending between each cement block.

Existing conditions

The existing habitat conditions at the proposed storage container location consist of low grasses and ruderal vegetation. Forested areas lie adjacent to the north and east. There are no wetlands or waterbodies mapped within or adjacent to the project area (Appendix A, Figure 3). Installation of the storage container would not require any tree clearing or vegetation removal. Representative photographs of the proposed locations are provided in Appendix B.

Federally Protected Species

SWCA obtained a federal threatened and endangered species list from the USFWS (2024a) Information for Planning and Consultation ("IPaC") website for a 100-foot buffer around the storage container location (review area) (Appendix C). The IPaC automatically generates a list of species and other resources of concern, such as critical habitat, that are known or expected to be in the specified area and could potentially

be directly or indirectly affected. According to the IPaC query for the project, five federally listed endangered species has the potential to occur in the review area; the Puerto Rican broad-winged hawk (*Buteo platypterus brunnescens*), Puerto Rican Parrot (*Amazona vittata*), Puerto Rican sharp-shinned hawk (*Accipiter striatus venator*), Puerto Rican boa (*Chilabothrus inornatus*), and Puerto Rican harlequin butterfly (*Atlantea tulita*). SWCA also evaluated the review area for potential habitat for bald eagles (*Haliaeetus leucocephalus*) and golden eagles (*Aquila chrysaetos*) as they are protected by the Bald and Golden Eagle Protection Act of 1940 (“BGEPA”).

The bald and golden eagle’s range do not extend into Puerto Rico (Cornell Lab of Ornithology 2024); therefore, these species were eliminated from further analysis for this project. Table 1 identifies the species carried forward for further evaluation and summarizes each species’ habitat requirements, potential for occurrence in the project area, and determination of effects.

Table 1. Federally Listed Species Range and/or Habitat Requirements

Common Name (Scientific Name)	Status*	Range or Habitat Requirements	Potential for Occurrence in Project Area	Determination of Effects/Impacts
Birds				
Puerto Rican Broad-winged Hawk (<i>Buteo platypterus brunnescens</i>)	FE	The Puerto Rican broad-winged hawk occurs in elfin woodland, sierra palm, caimitillo-granadillo, and tabonuco forest types of the Río Abajo Commonwealth Forest, Carite Commonwealth Forest, and El Yunque National Forest as well as within hardwood plantations, shade coffee plantations, and mature secondary forests (USFWS 2019a).	<i>Unlikely to occur.</i> Although there are forested areas adjacent to the project area, there are no forested areas present within the project area itself.	<i>May affect, but not likely to adversely affect.</i> See discussion below.
Puerto Rican Parrot (<i>Amazona vittata</i>)	FE	The Puerto Rican parrot is a frugivorous cavity nester. It depends on mature forests with large cavity forming trees. (USFWS 2009). It is currently confined to the Maricao Forest, El Yunque National Forest, and the Río Abajo Forest (USDA Forest Service 2024).	<i>Unlikely to occur.</i> The project area is not located within the Maricao Forest, El Yunque National Forest, or the Río Abajo Forest. Additionally, there are no forested areas present within the project area.	<i>May affect, but not likely to adversely affect.</i> See discussion below.
Puerto Rican Sharp-shinned Hawk (<i>Accipiter striatus venator</i>)	FE	The Puerto Rican sharp-shinned hawk occurs primarily in high elevation mature closed canopy forests (USFWS 2019a).	<i>Unlikely to occur.</i> Although there are forested areas located on the periphery of the project area, there are no forested areas present within the project area itself.	<i>May affect, but not likely to adversely affect.</i> See discussion below.
Reptiles				
Puerto Rican Boa (<i>Chilabothrus inornatus</i>)	FE	Considered to be a habitat generalist, the Puerto Rican boa tolerates a wide variety of terrestrial and arboreal habitats, including rocky areas, haystack hill, trees and branches, rotting stumps,	<i>May occur.</i> The project area is located adjacent to forested areas.	<i>May affect, but not likely to adversely affect.</i> See discussion below.

Common Name (Scientific Name)	Status*	Range or Habitat Requirements	Potential for Occurrence in Project Area	Determination of Effects/Impacts
		caves, plantations, various types of forested areas such as karst and mangrove forests, forested urban and rural areas, and along streams and road edges (USFWS 2011).		
Insects				
Puerto Rican Harlequin Butterfly (<i>Atlantea tulita</i>)	FT	This species inhabits areas with moderately dense to dense canopy cover and dense vegetation and a source of water within a kilometer. Eggs and larvae are found only on the prickly bush (<i>Oplonia spinosa</i>), while adult butterflies feed on the nectar of several tree species and drink water (USFWS 2019b).	<i>Unlikely to occur.</i> There are no prickly bush plants or forested areas within the project area.	<i>May affect, but not likely to adversely affect.</i> See discussion below.

*Status Definitions:

FE = Federally listed endangered; FT = Federally listed threatened

Based on a site visit and habitat evaluations, the Puerto Rican broad-winged hawk, Puerto Rican parrot, Puerto Rican sharp-shinned hawk, and Puerto Rican harlequin butterfly are considered unlikely to occur within the project area due to lack of suitable habitat. Due to the generalist nature of the Puerto Rican boa and forested habitat surrounding the project areas, the Puerto Rican boa may occur within the project area. The Caribbean Determination Key (DKey) was completed for the project, which generated a *may affect* determination for the Puerto Rican boa, Puerto Rican broad-winged hawk, and Puerto Rican sharp-shinned hawk (Appendix D).

The project area is adjacent to forested areas; therefore, the applicant will employ conservation measures for all five species, as outlined in Appendix E, including but not limited to issuing a stop work if a Puerto Rican boa were to occur within the project area, and contacting the Puerto Rico Department of Natural and Environmental Resources for safe capture and relocation of the individual if such action is required. As such, it is anticipated that the project *may affect, but is not likely to adversely affect* the Puerto Rican broad-winged hawk, Puerto Rican parrot, Puerto Rican sharp-shinned hawk, Puerto Rican boa, and the Puerto Rican harlequin butterfly.

Critical Habitat and National Wildlife Refuges

Potential effects to habitat(s) within the project area critical to endangered species must be analyzed along with the endangered species themselves, while any activity proposed on National Wildlife Refuge lands must undergo a compatibility determination conducted by the Refuge. No designated critical habitats are present within 100-feet of any of the proposed project location options (Appendix A, Figure 4) (USFWS 2024b).

LITERATURE CITED

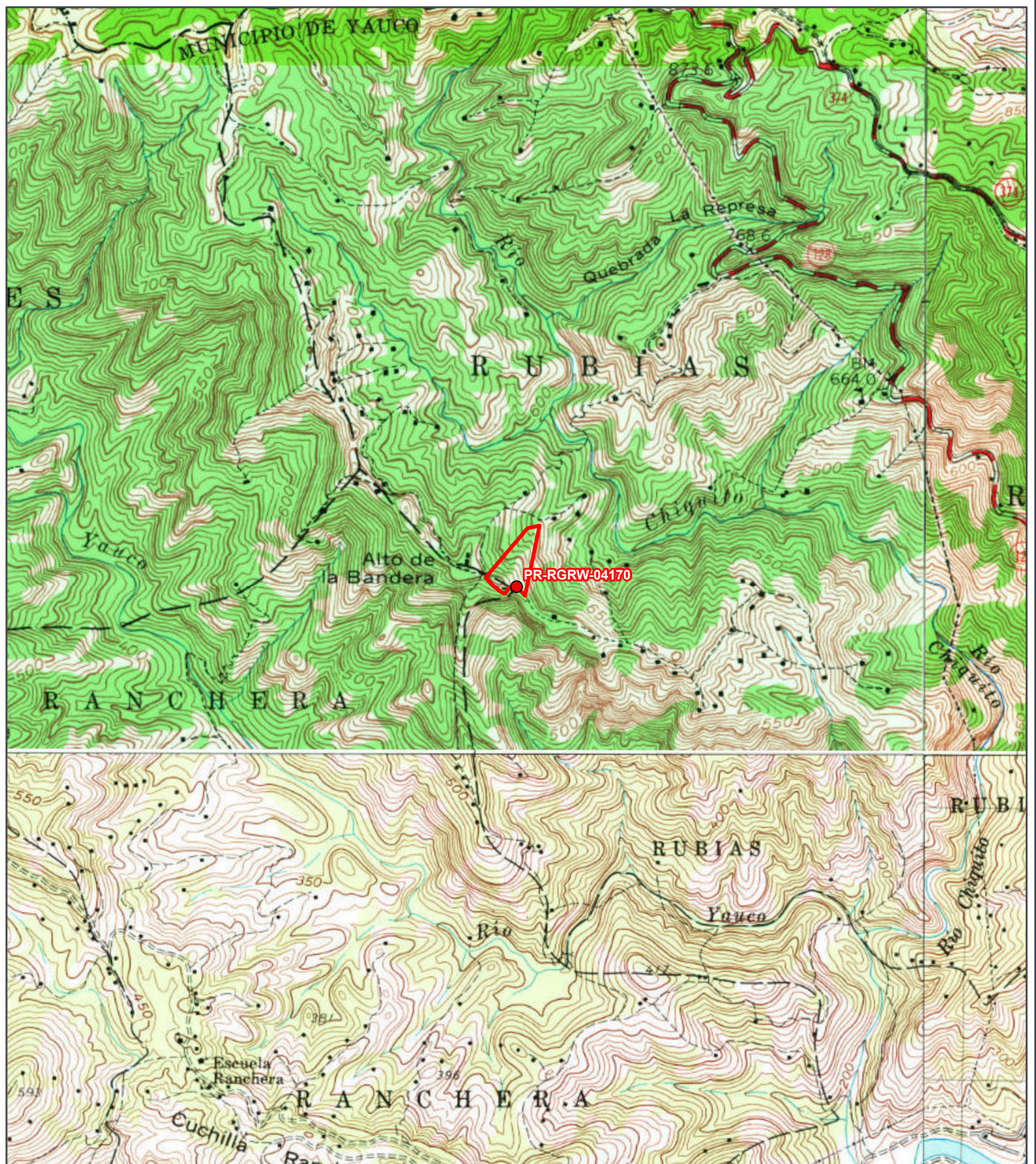
- Cornell Lab of Ornithology. 2024. All About Birds. Available at: <https://www.allaboutbirds.org/guide/>. Accessed June 2024.
- U.S. Department of Agriculture (USDA) Forest Service. 2024. the Iguaca, Puerto Rican Parrot. Available at: https://www.fs.usda.gov/Internet/FSE_DOCUMENTS/stelprdb5338966.pdf. Accessed June 2023.
- U. S. Fish and Wildlife Service (USFWS). 2011. *Puerto Rican Boa* (*Epicrates inornatus*) *5-Year Review: Summary and Evaluation*. U.S. Fish and Wildlife Service, Southeast Region. Boquerón, Puerto Rico.
- . 2019a. *Recovery Plan for Puerto Rican Broad-Winged Hawk* (*Buteo platypterus brunescens*) *and Sharp-Shinned Hawk* (*Accipiter striatus venator*) Amendment. U.S. Fish and Wildlife Service, Southeast Region. Atlanta, Georgia.
- . 2019b. *Species Status Assessment Report for the Puerto Rican Harlequin Butterfly* (*Atlantea tulita*) *Version 1.5*. U.S. Fish and Wildlife Service, Southeast Region. Atlanta, Georgia.
- . 2024a. Information for Planning and Consultation System (IPaC). Available at: <http://ecos.fws.gov/ipac/>. Accessed June 2024.
- . 2024b. Critical Habitat for Threatened & Endangered Species [USFWS]. Available at: <https://fws.maps.arcgis.com/home/webmap/viewer.html?webmap=9d8de5e265ad4fe09893cf75b8dbfb77>. Accessed May 2024.

APPENDIX A

Maps

Figure 1

USGS Topographic Map



REGROW PROGRAM

USGS Topographic Map

Applicant ID: PR-RGRW-04170

SWCA
ENVIRONMENTAL CONSULTANTS

● Site

□ Site Parcel

Bo. Rubias, Carr. 365 km 8.3
Sector la Culata
Yauco, Puerto Rico 00698
Parcel ID: 287-000-009-61-000
Parcel Center:
66.888786°W 18.12859°N

Base Map: ESRI ArcGIS Online,
accessed May 2024
Updated: 5/21/2024

Layout: USGS Topographic Map
Aprx: 72428_ReGrowTier2Maps

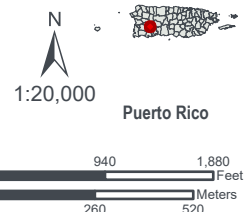
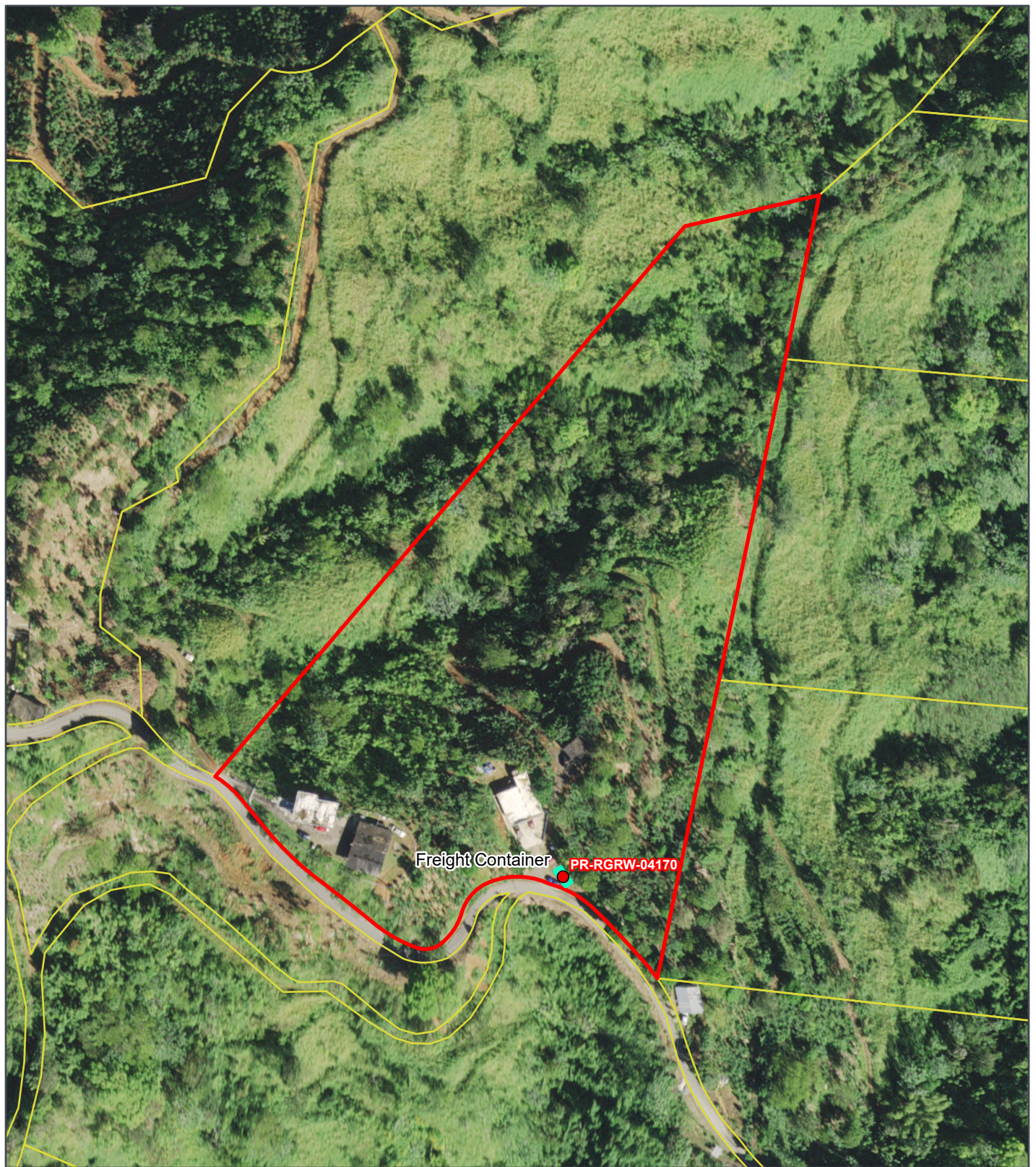


Figure 2
Site Vicinity Map



REGROW PROGRAM

Site Vicinity

Applicant ID: PR-RGRW-04170

SWCA
ENVIRONMENTAL CONSULTANTS

- Site
- Site Parcel
- Project Footprint (Option)

Bo. Rubias, Carr. 365 km 8.3
Sector la Culata
Yauco, Puerto Rico 00698

Parcel ID: 287-000-009-61-000
Parcel Center:
66.888931°W 18.129453°N

Base Map: USA NAIIP Imagery
Imagery Year: 2022
Updated: 5/21/2024
Layout: Site Vicinity
Aprx: 72428_ReGrowTier2Maps

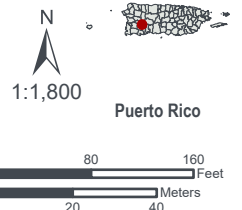
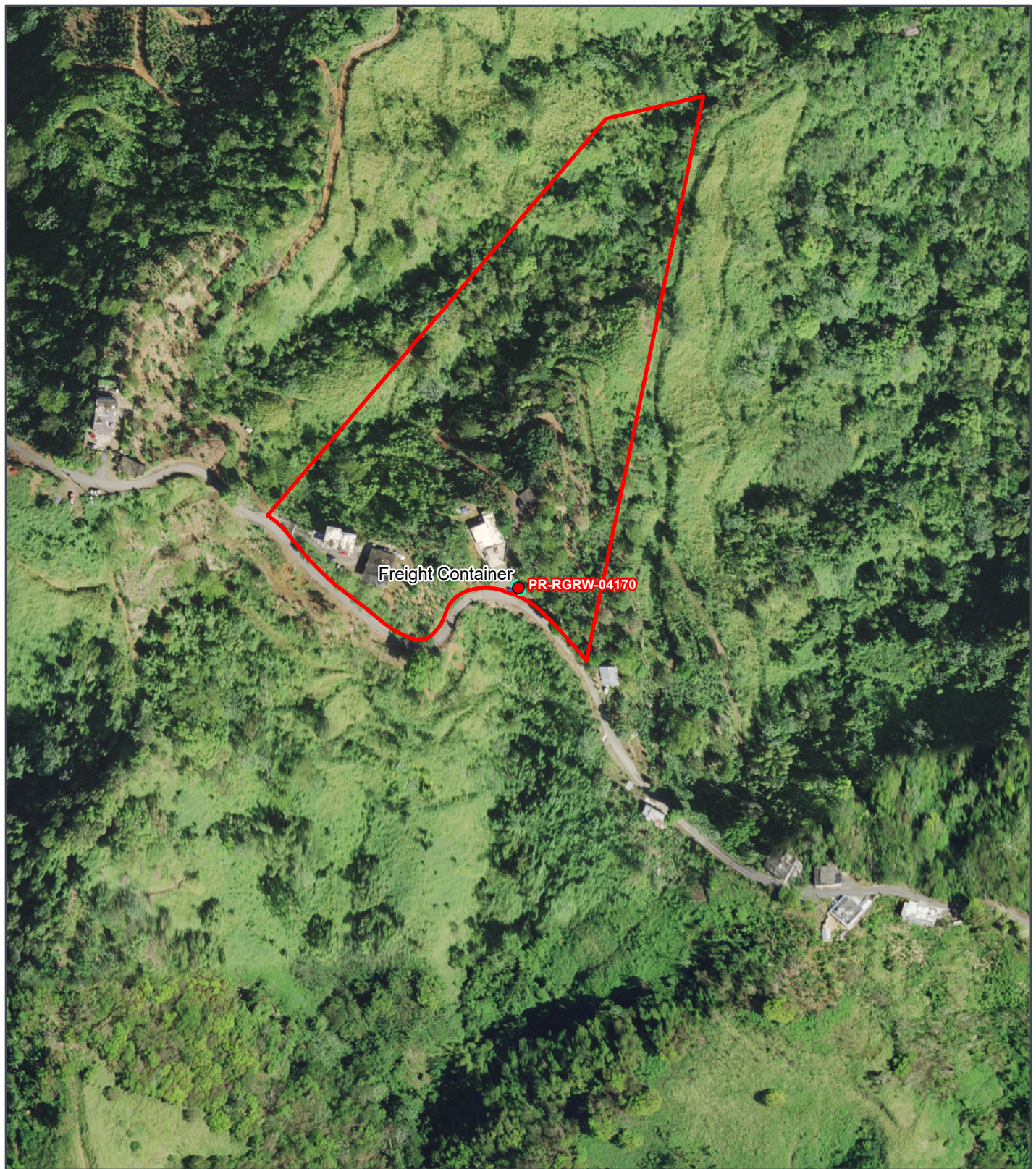


Figure 3
Wetlands Map



REGROW PROGRAM

Wetlands Protection Map

Applicant ID: PR-RGRW-04170

SWCA
ENVIRONMENTAL CONSULTANTS

- Site
- Site Parcel
- Project Footprint (Option)
- NHD Stream
- Estuarine and Marine Deepwater
- Estuarine and Marine Wetland

- Freshwater Emergent Wetland
- Freshwater Forested/Shrub Wetland
- Freshwater Pond
- Lake
- Riverine

Bo. Rubias, Carr. 365 km 8.3
Sector la Culata
Yauco, Puerto Rico 00698
Parcel ID: 287-000-009-61-000 Parcel Center:
66.888786°W 18.12859°N

Data Source: <https://apps.nationalmap.gov/downloader/#/>
<https://www.fws.gov/program/national-wetlands-inventory/data-download>
Base Map: USA NAIP Imagery
Imagery Year: 2022
Updated: 5/21/2024
Layout: Wetlands Protection

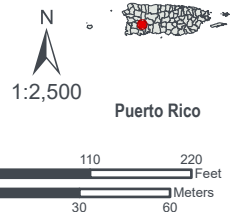
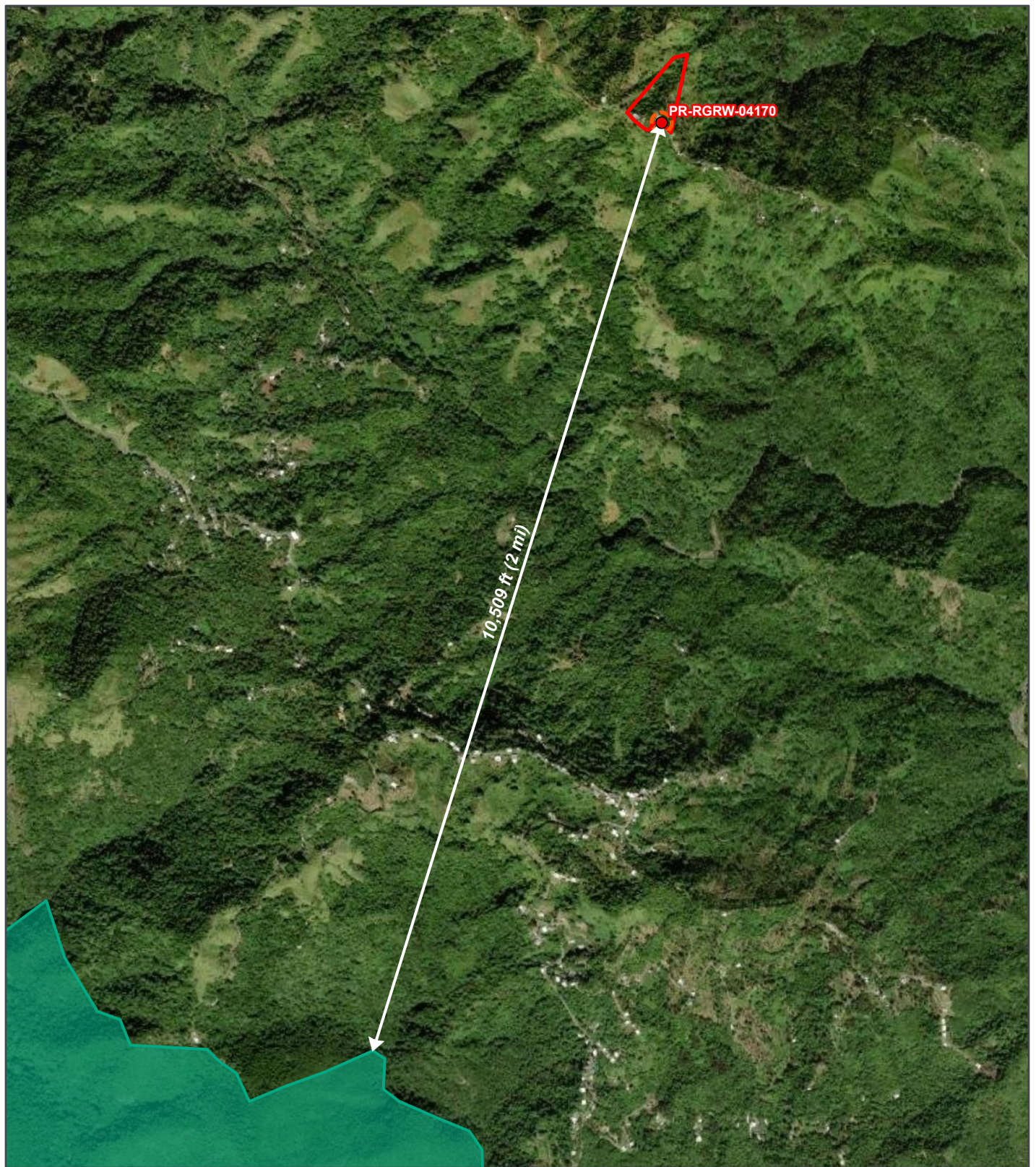


Figure 4
Critical Habitat Map



REGROW PROGRAM

Critical Habitat Map

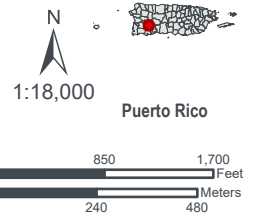
Applicant ID: PR-RGRW-04170

SWCA
ENVIRONMENTAL CONSULTANTS

- Site
- Site Parcel
- Buffer (100-ft)
- Critical Habitat - Final
- National Wildlife Refuges

Bo. Rubias, Carr. 365 km 8.3
Sector la Culata
Yauco, Puerto Rico 00698
Parcel ID: 287-000-009-61-000
Parcel Center:
66.893247°W 18.114762°N

Data Source: https://services.arcgis.com/QVENGdaPbd4LUkLV/arcgis/rest/services/USFWS_Critical_Habitat/Base_Map
Base Map: ESRI/ArcGIS Online, accessed May 2024
Updated: 5/21/2024
Layout: Critical Habitat
Aprx: 72428_ReGrowTier2Maps



APPENDIX B

Photographic Log

Project #: PR-RGRW-04170	Photographer: Delise Torres
Location Address: Bo. Rubias, Carr. 365 km 8.3 Sector la Culata, Yauco, PR 00698	Coordinates: 18.128789, -66.888925


Photo #: 01	Date: 05/15/ 2024	 <p>May 15, 2024 10:16:50 71° E Calle Juan Behamundi Negrón Guánica Machuchal Sabana Grande</p>
Photo Direction: East		
Description: Overview of the project location for the installation of a freight container serving as a storage facility, 20x8x9.5ft, taken from across the road.		

Photo #: 02	Date: 05/15/ 2024	 <p>May 15, 2024 10:27:50 29° NE 369 Machuchal Sabana Grande</p>
Photo Direction: Northeast		
Description: Overview of the project location for installing a freight container serving as a storage facility, 20x8x9.5ft, taken from across the road.		

Project #: PR-RGRW-04170	Photographer: Delise Torres
Location Address: Bo. Rubias, Carr. 365 km 8.3 Sector la Culata, Yauco, PR 00698	Coordinates: 18.128789, -66.888925



Photo #: 03	Date: 05/15/ 2024	
Photo Direction: North		
Description: Overview of the project location for installing a freight container serving as a storage facility, 20x8x9.5ft, taken from across the road, showing a view of the applicant's residence built in 2019.		

Photo #: 04	Date: 05/15/ 2024
Photo Direction: East	
Description: This picture was taken from the center of the project location for the installation of a storage facility-freight container, 20x8x9.5ft, used as a parking area, and it also contains construction materials that will be moved.	



May 15, 2024 10:13:27
111° E
3365
Maricao
Rubias
Yauco

Project #: PR-RGRW-04170	Photographer: Delise Torres
Location Address: Bo. Rubias, Carr. 365 km 8.3 Sector la Culata, Yauco, PR 00698	Coordinates: 18.128789, -66.888925

Photo #: 05	Date: 05/15/ 2024	
Photo Direction: South		
Description: This picture was taken from the center of the project location for the installation of a storage facility-freight container, 20x8x9.5ft showing a partial view of a vehicle, the Carretera 3365, and the view a crossed the street.		

May 15, 2024 10:13:09
190° S
3365
Maricao
Rubias
Yauco


Photo #: 06	Date: 05/15/ 2024	
Photo Direction: West		
Description: This picture was taken from the center of the project location for the installation of a storage facility-freight container, 20x8x9.5ft, showing the view across the street, the Carretera 3365, and the multiple partial vehicles parked in front of the applicant's house.		

May 15, 2024 10:13:19
271° W
3365
Maricao
Rubias
Yauco

Project #: PR-RGRW-04170	Photographer: Delise Torres
Location Address: Bo. Rubias, Carr. 365 km 8.3 Sector la Culata, Yauco, PR 00698	Coordinates: 18.128789, -66.888925

Photo #: 07	Date: 05/15/ 2024	
Photo Direction: Northeast		
Description: There is a cistern near the project location, about 300-gallon cistern, and plastic containers to collect water.		

May 15, 2024 10:28:13
24° NE
3365
Maricao
Rubias
Yauco

Photo #: 08	Date: 05/15/ 2024	
Photo Direction: Northwest		
Description: The property has a 55-gallon drum container for disposing of trash in front of the applicant's residence.		

May 15, 2024 10:28:30
317° NW
3365
Maricao
Rubias
Yauco

Project #: PR-RGRW-04170	Photographer: Delise Torres
Location Address: Bo. Rubias, Carr. 365 km 8.3 Sector la Culata, Yauco, PR 00698	Coordinates: 18.128789, -66.888925


Photo #: 09	Date: 05/15/ 2024	
Photo Direction: Southeast		
Description: This picture was taken from the center of the project location to install a storage facility-freight container, 20x8x9.5ft, used as a parking area, and it also contains construction materials that will be used for the construction of the cement blocks. The abandoned vehicle (white) will be moved.		

Photo #: 10	Date: 05/15/ 2024	
Photo Direction: North		
Description: The applicant's house is adjacent to the project location, and the applicant's son built it around 8 to 9 years ago.		



May 15, 2024 10:17:40
357° N
3365
Maricao
Rubias
Yauco

APPENDIX C

USFWS Information for Planning and Consultation Species List



United States Department of the Interior



FISH AND WILDLIFE SERVICE
Caribbean Ecological Services Field Office
Post Office Box 491
Boqueron, PR 00622-0491
Phone: (939) 320-3135 Fax: (787) 851-7440
Email Address: CARIBBEAN_ES@FWS.GOV

In Reply Refer To:
Project Code: 2024-0105971
Project Name: PR-RGRW-04170

06/18/2024 23:18:59 UTC

Subject: List of threatened and endangered species that may occur in your proposed project location or may be affected by your proposed project

To Whom It May Concern:

THE FOLLOWING SPECIES LIST IS NOT A SECTION 7 CONSULTATION. PLEASE CONTACT OUR OFFICE TO COMPLETE THE CONSULTATION PROCESS

The purpose of the Endangered Species Act (Act) is to provide a means whereby threatened, and endangered species and the ecosystems upon which they depend may be conserved. Under sections 7(a)(1) and 7(a)(2) of the Act and its implementing regulations (50 CFR 402 et seq.), Federal agencies are required to utilize their authorities to carry out programs for the conservation of threatened and endangered species and to determine whether projects may affect those species and/or their designated critical habitat.

Federal agencies are required to "request of the Secretary of Interior information whether any species which is listed or proposed to be listed may be present in the area of a proposed action". The enclosed species list provides information to assist with the U.S. Fish and Wildlife Service (Service) consultation process under section 7 of the Act. However, **the enclosed species list does not complete the required consultation process**. The species list identifies threatened, endangered, proposed and candidate species, as well as proposed and designated critical habitats, that may occur within the boundary of your proposed project and/or may be affected by your proposed project. A discussion between the Federal agency and the Service should include what types of listed species may occur in the proposed action area and what effect the proposed action may have on those species. This process initiates informal consultation.

Once a species list is obtained for the proposed project, an effect determination for endangered and threatened species should be made. The applicant could make an effect determination by using available keys on IPaC for specific species. For species with no determination keys, the applicant should request concurrence from the Service by sending a project package

to caribbean_es@fws.gov. To obtain guidance for completing this process and the minimum requirements for project packages, please visit:

<https://www.fws.gov/sites/default/files/documents/consultation-under-section-7-of-the-endangered-species-act-with-the-caribbean-ecological%20Services-field-office-template-letter.pdf>

When a federal agency, after discussions with the Service, determines that the proposed action is not likely to adversely affect any listed species, or adversely modify any designated critical habitat, and the Service concurs, the informal consultation is complete, and the proposed project moves ahead. If the proposed action is suspected to affect a listed species or modify designated critical habitat, the Federal agency may then prepare a Biological Assessment (B.A.) to assist in its determination of the project's effects on species and their habitat. However, a B.A. is required for construction projects (or other undertakings having similar physical impacts) that are major Federal actions significantly affecting the quality of the human environment as defined in the National Environmental Policy Act (42 U.S.C. 4332(2) (c)). For projects other than major construction activities, the Service suggests that a biological evaluation similar to a B.A. where the agency provides the Service with an evaluation on the likely effects of the action to determine whether the project may affect listed or proposed species and/or designated or proposed critical habitat. Recommended contents of a B.A. are described at 50 CFR 402.12.

If a federal agency determines, based on its B.A. or biological evaluation, that listed species and/or designated critical habitat may be affected by the proposed project, the agency is required to further consult with the Service pursuant to 50 CFR 402. In addition, the Service recommends that candidate species, proposed species, and proposed critical habitat be addressed within the consultation process. More information on the regulations and procedures for section 7 consultation, including the role of permit or license applicants, can be found in the "Endangered Species Consultation Handbook" at:

<https://www.fws.gov/sites/default/files/documents/endangered-species-consultation-handbook.pdf>

New information based on updated surveys, changes in the abundance and distribution of species, changed habitat conditions, or other factors could change this list. Please feel free to contact us if you need more current information or assistance regarding the potential impacts to federally proposed, listed, and candidate species.

This list is provided pursuant to Section 7 of the Endangered Species Act and fulfills the requirement for Federal agencies to "request of the Secretary of the Interior information whether any species which is listed or proposed to be listed may be present in the area of a proposed action". Please use this list to determine whether your project requires consultation and to make your effects determination. For more guidance, use the Guideline for Consultation under Section 7 of the Endangered Species Act with the Caribbean Ecological Services Field Office by clicking [here](#).

This species list is provided by:

Caribbean Ecological Services Field Office

caribbean_es@fws.gov

Post Office Box 491

Boqueron, PR 00622-0491

(786) 244-0081

Attachment(s):

- Official Species List
- USFWS National Wildlife Refuges and Fish Hatcheries
- Bald & Golden Eagles
- Migratory Birds
- Wetlands

OFFICIAL SPECIES LIST

This list is provided pursuant to Section 7 of the Endangered Species Act, and fulfills the requirement for Federal agencies to "request of the Secretary of the Interior information whether any species which is listed or proposed to be listed may be present in the area of a proposed action".

This species list is provided by:

Caribbean Ecological Services Field Office

Post Office Box 491

Boqueron, PR 00622-0491

(939) 320-3135

PROJECT SUMMARY

Project Code: 2024-0105971

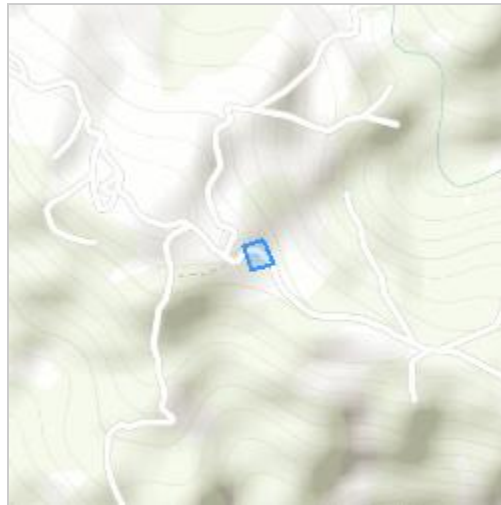
Project Name: PR-RGRW-04170

Project Type: Disaster-related Grants

Project Description: Installation of a pre-manufactured storage container. No tree clearing or vegetation removal is required.

Project Location:

The approximate location of the project can be viewed in Google Maps: <https://www.google.com/maps/@18.12851515,-66.88878786465877,14z>



Counties: Yauco County, Puerto Rico

ENDANGERED SPECIES ACT SPECIES

There is a total of 5 threatened, endangered, or candidate species on this species list.

Species on this list should be considered in an effects analysis for your project and could include species that exist in another geographic area. For example, certain fish may appear on the species list because a project could affect downstream species.

IPaC does not display listed species or critical habitats under the sole jurisdiction of NOAA Fisheries¹, as USFWS does not have the authority to speak on behalf of NOAA and the Department of Commerce.

See the "Critical habitats" section below for those critical habitats that lie wholly or partially within your project area under this office's jurisdiction. Please contact the designated FWS office if you have questions.

-
1. [NOAA Fisheries](#), also known as the National Marine Fisheries Service (NMFS), is an office of the National Oceanic and Atmospheric Administration within the Department of Commerce.

BIRDS

NAME	STATUS
Puerto Rican Broad-winged Hawk <i>Buteo platypterus brunnescens</i> No critical habitat has been designated for this species. Species profile: https://ecos.fws.gov/ecp/species/5512	Endangered
Puerto Rican Parrot <i>Amazona vittata</i> No critical habitat has been designated for this species. Species profile: https://ecos.fws.gov/ecp/species/3067	Endangered
Puerto Rican Sharp-shinned Hawk <i>Accipiter striatus venator</i> No critical habitat has been designated for this species. Species profile: https://ecos.fws.gov/ecp/species/604	Endangered

REPTILES

NAME	STATUS
Puerto Rican Boa <i>Chilabothrus inornatus</i> No critical habitat has been designated for this species. Species profile: https://ecos.fws.gov/ecp/species/6628 General project design guidelines: https://ipac.ecosphere.fws.gov/project/RUUJ6Y56WRDDZL2JF2YT23NJ34/documents/generated/7159.pdf	Endangered

INSECTS

NAME	STATUS
Puerto Rican Harlequin Butterfly <i>Atlantea tulita</i> There is final critical habitat for this species. Your location does not overlap the critical habitat. Species profile: https://ecos.fws.gov/ecp/species/9005 General project design guidelines: https://ipac.ecosphere.fws.gov/project/RUUJ6Y56WRDDZL2JF2YT23NJ34/documents/generated/7168.pdf	Threatened

CRITICAL HABITATS

THERE ARE NO CRITICAL HABITATS WITHIN YOUR PROJECT AREA UNDER THIS OFFICE'S JURISDICTION.

YOU ARE STILL REQUIRED TO DETERMINE IF YOUR PROJECT(S) MAY HAVE EFFECTS ON ALL ABOVE LISTED SPECIES.

USFWS NATIONAL WILDLIFE REFUGE LANDS AND FISH HATCHERIES

Any activity proposed on lands managed by the [National Wildlife Refuge](#) system must undergo a 'Compatibility Determination' conducted by the Refuge. Please contact the individual Refuges to discuss any questions or concerns.

THERE ARE NO REFUGE LANDS OR FISH HATCHERIES WITHIN YOUR PROJECT AREA.

BALD & GOLDEN EAGLES

Bald and golden eagles are protected under the Bald and Golden Eagle Protection Act¹ and the Migratory Bird Treaty Act².

Any person or organization who plans or conducts activities that may result in impacts to bald or golden eagles, or their habitats³, should follow appropriate regulations and consider implementing appropriate conservation measures, as described in the links below. Specifically, please review the ["Supplemental Information on Migratory Birds and Eagles"](#).

-
1. The [Bald and Golden Eagle Protection Act](#) of 1940.
 2. The [Migratory Birds Treaty Act](#) of 1918.
 3. 50 C.F.R. Sec. 10.12 and 16 U.S.C. Sec. 668(a)

THERE ARE NO BALD AND GOLDEN EAGLES WITHIN THE VICINITY OF YOUR PROJECT AREA.

MIGRATORY BIRDS

Certain birds are protected under the Migratory Bird Treaty Act¹ and the Bald and Golden Eagle Protection Act².

Any person or organization who plans or conducts activities that may result in impacts to migratory birds, eagles, and their habitats³ should follow appropriate regulations and consider implementing appropriate conservation measures, as described in the links below. Specifically, please review the ["Supplemental Information on Migratory Birds and Eagles"](#).

-
1. The [Migratory Birds Treaty Act](#) of 1918.
 2. The [Bald and Golden Eagle Protection Act](#) of 1940.
 3. 50 C.F.R. Sec. 10.12 and 16 U.S.C. Sec. 668(a)

THERE ARE NO FWS MIGRATORY BIRDS OF CONCERN WITHIN THE VICINITY OF YOUR PROJECT AREA.

WETLANDS

Impacts to [NWI wetlands](#) and other aquatic habitats may be subject to regulation under Section 404 of the Clean Water Act, or other State/Federal statutes.

For more information please contact the Regulatory Program of the local [U.S. Army Corps of Engineers District](#).

Please note that the NWI data being shown may be out of date. We are currently working to update our NWI data set. We recommend you verify these results with a site visit to determine the actual extent of wetlands on site.

THERE ARE NO WETLANDS WITHIN YOUR PROJECT AREA.

IPAC USER CONTACT INFORMATION

Agency: SWCA Environmental Consultants
Name: Susan Fischer
Address: 10245 West Little York Road
Address Line 2: Suite 600
City: Houston
State: TX
Zip: 77040
Email: susan.fischer@swca.com
Phone: 3463881157

APPENDIX D

USFWS Consistency Letter



United States Department of the Interior



FISH AND WILDLIFE SERVICE
Caribbean Ecological Services Field Office
Post Office Box 491
Boqueron, PR 00622-0491
Phone: (939) 320-3135 Fax: (787) 851-7440
Email Address: CARIBBEAN_ES@FWS.GOV

In Reply Refer To:
Project code: 2024-0105971
Project Name: PR-RGRW-04170

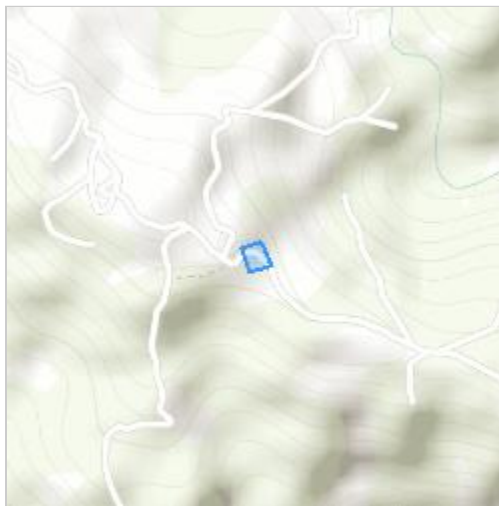
06/18/2024 23:23:05 UTC

Subject: Consistency letter for the project named 'PR-RGRW-04170' for specified threatened and endangered species, that may occur in your proposed project location, pursuant to the IPaC determination key titled Caribbean Determination Key (DKey).

Dear Applicant:

Thank you for using the assisted evaluation keys in IPaC. This letter is provided pursuant to the Service's authority under the Endangered Species Act of 1973, as amended (ESA) (87 Stat. 884; 16 U.S.C. 1531et seq.). On June 18, 2024, Susan Fischer used the Caribbean DKey; dated April 03, 2024, in the U.S. Fish and Wildlife Service's online [IPaC application](#) to evaluate potential impacts to federally listed species, from a project named 'PR-RGRW-04170'. The project is located in Yauco County, Puerto Rico (shown below).

The approximate location of the project can be viewed in Google Maps: <https://www.google.com/maps/@18.12851515,-66.88878786465877,14z>



The following description was provided for the project 'PR-RGRW-04170':

Installation of a pre-manufactured storage container. No tree clearing or vegetation removal is required.

Based on your answers and the assistance of the Service's Caribbean DKey, you made the following effect determination(s) for the proposed Action:

Species	Listing Status	Determination
Puerto Rican Boa (<i>Chilabothrus inornatus</i>)	Endangered	May affect
Puerto Rican Broad-winged Hawk (<i>Buteo platypterus brunnescens</i>)	Endangered	May affect
Puerto Rican Sharp-shinned Hawk (<i>Accipiter striatus venator</i>)	Endangered	May affect

Consultation with the Service is not complete. Further consultation with the Caribbean Ecological Services office is required for those species with a determination of "may affect" listed above. Please contact the Caribbean Ecological Services office to discuss methods to avoid or minimize potential adverse effects to those species.

We appreciate your interest in protecting endangered species and their habitats. It is the Service's mission to work with others to conserve, protect, and enhance fish, wildlife, and plants and their habitats for the continuing benefit of our people. If you have any questions or require additional information, please contact our office at Caribbean_es@fws.gov.

Action Description

You provided to IPaC the following name and description for the subject Action.

1. Name

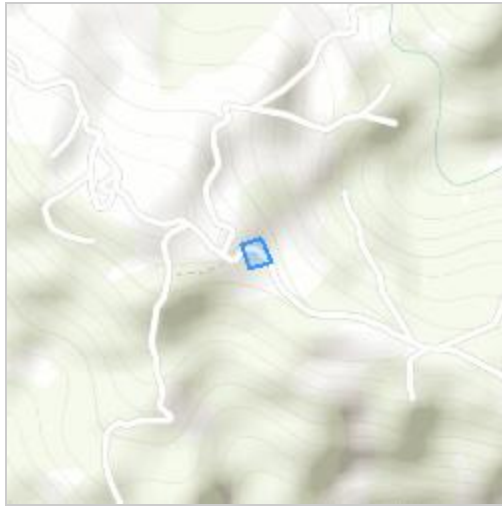
PR-RGRW-04170

2. Description

The following description was provided for the project 'PR-RGRW-04170':

Installation of a pre-manufactured storage container. No tree clearing or vegetation removal is required.

The approximate location of the project can be viewed in Google Maps: <https://www.google.com/maps/@18.12851515,-66.88878786465877,14z>



QUALIFICATION INTERVIEW

1. Is the proposed project an EPA Multi-Sector General Permit (MSGP) renewal for an existing project? ([MSGP Fact Sheet](#))

No

2. Is the proposed project within an urban developed area? (i.e., cities, downtowns, shopping malls etc.)

Note: Urban and developed areas has one or more of the following characteristics: Presence of existing buildings, residential areas, and commercial establishments. Well-established infrastructure including roads, utilities, and urban facilities. High population density. Established neighborhoods and urban amenities ("urbanizaciones"). Developed landscape with paved surfaces, parking lots, and industrial areas. Signs of human activity and urbanization, such as shopping centers and recreational facilities. Location within the boundaries of a city or town ("casco urbano"). High concentration of built-up structures and limited open spaces. Aerial imagery might be requested to the applicant. .

No

3. Does the proposed project consist of rehabilitation or demolition of existing single-family homes and buildings?

No

4. Does the proposed project consist of improvements to existing facilities?

Note: Examples of facilities are occupied single family homes, and buildings; existing recreational facilities, including the installation of roofs to existing basketball courts, etc.

No

5. Does the proposed project consist of repavement or repair of existing roads and installing transit signage or guardrails?

No

6. Does the proposed project consist of the construction of gutters and/or sidewalks along existing roads, and developments?

No

7. Does the proposed project consist of replacement or repair of existing bridges which include cutting vegetation or earth movement?

No

8. Does the proposed project consist of activities within existing Right of Ways (ROWs) along roads which include cutting vegetation or earth movement?

No

9. Is the proposed project located within a rural area covered by grassland (pasture lands "pastos")?

No

10. Is the proposed project adjacent or within a forested area?

Note: Examples of immediately adjacent to forested areas are rock walls and haystack hills (“mogotes”), wet montane forest, lowland wet forest, remnant coastal, mangrove forest, damp and dry limestone karst forests, pastureland with patches of exotic trees.

Yes

11. Is the project area more than 1 acre?

No

12. Is the proposed project an existing facility or the expansion of an existing facility within the footprint of the already developed area?

No

13. Is the proposed project a new facility which would require earth moving, vegetation clearing, or debris removal using heavy machinery, the use of staging areas, construction of temporary access roads?

No

14. [Hidden Semantic] Does the proposed project intersect the Puerto Rican boa area of influence?

Automatically answered

Yes

15. Will the proposed project be conducted during the Puerto Rican sharp-shinned hawk or Puerto Rican Broad-winged hawk breeding season between December and July?

Yes

16. Will daily surveys be conducted to detect breeding activities by qualified personnel?

Note: Examples of breeding activities are courtship and territoriality, re-occupancy of nesting sites, nest building, egg laying, incubation and hatching, and post-fledging.

No

17. Does the proposed project intersect the Puerto Rican sharp-shinned hawk area of influence?

Automatically answered

Yes

18. Does the proposed project intersect the Puerto Rican Broad-winged hawk area of influence?

Automatically answered

Yes

IPAC USER CONTACT INFORMATION

Agency: SWCA Environmental Consultants
Name: Susan Fischer
Address: 10245 West Little York Road
Address Line 2: Suite 600
City: Houston
State: TX
Zip: 77040
Email: susan.fischer@swca.com
Phone: 3463881157

LEAD AGENCY CONTACT INFORMATION

Lead Agency: Department of Housing and Urban Development

APPENDIX E

Project Design Guidelines

**USFWS Conservation Measures for the Puerto Rican Broad-winged Hawk,
Puerto Rican Sharp-shinned Hawk, and Puerto Rican Parrot**

1. All personnel will be advised that there are civil and criminal penalties for harming, harassing, or killing species protected under the Endangered Species Act of 1973, as amended. During breeding seasons (see below), nest surveys shall be conducted if a project occurs within the range of any of the species listed above and if habitat for those species will be impacted by the proposed actions. Nest searches must be conducted by qualified personnel with the appropriate permits from the Puerto Rico Department of Natural and Environmental Resources (PRDNER) prior to start of work. If nesting activity is detected, all construction activities or human disturbance must be avoided within a 50-meter buffer around any nest(s) found within the project area. This avoidance strategy must be kept until fledglings successfully leave the nest(s) permanently.

- Breeding Seasons:
 - Puerto Rican parrot: February-June.
 - Puerto Rican broad-winged hawk and Puerto Rican sharp-shinned hawk: December-July.


2. Outside the breeding season no nest surveys are required, but if a nest is encountered, all construction activities or human disturbance must be avoided within a 50-meter buffer around that nest(s). This avoidance strategy must be kept until fledglings successfully leave the nest(s) permanently. Furthermore, if any of the species indicated above is observed (e.g., foraging, resting) within the project area, avoid any disturbance to the individual(s) and do not flush the bird until it leaves on its own.

3. For all nest sightings, the Applicant must record the time and date of the sighting and the specific location where it was found. All sightings and incidental lethal take reports should be sent to the USFWS Caribbean Ecological Services Field Office at Caribbean_es@fws.gov. For questions, the Point of Contact (POC) is José Cruz-Burgos, Endangered Species Program Coordinator, and can be contacted at:

- Mobile: 305-304-1386
- Office phone: 786-244-0081
- Office Direct Line: 939-320-3120
- Email: jose_cruz-burgos@fws.gov

General Project Design Guidelines (2 Species)

Generated June 18, 2024 11:29 PM UTC, IPaC v6.110.1-rc4



Species Document Availability

Species with general design guidelines

Puerto Rican Boa *Chilabothrus inornatus*

Puerto Rican Harlequin Butterfly *Atlantea tulita*

Species without general design guidelines available

Puerto Rican Broad-winged Hawk *Buteo platypterus brunnescens*

Puerto Rican Parrot *Amazona vittata*

Puerto Rican Sharp-shinned Hawk *Accipiter striatus venator*



U.S. FISH AND WILDLIFE SERVICE CARIBBEAN ECOLOGICAL SERVICES FIELD OFFICE

Conservation Measures for the Puerto Rican boa (*Chilabothrus inornatus*)

Section 7 (a)(1) of the Endangered Species Act (ESA) charges Federal agencies to aid in the conservation of listed species, and section 7 (a)(2) requires the agencies, through consultation with the U.S. Fish and Wildlife Service (Service), to ensure their activities are not likely to jeopardize the continued existence of listed species or adversely modify designated critical habitats. Section 7 applies to the management of Federal lands as well as Federal actions that may affect federally listed species, such as Federal approval of private activities through the issuance of Federal funding, permits, licenses, or other actions. Any person that injures, captures, or kills a Puerto Rico boa is subject to penalties under the ESA. If Federal funds or permits are needed, the funding or permitting agency should initiate Section 7 consultation with the Service. To initiate a consultation under the Section 7 of the ESA, you must submit a project package with the established minimum requirements. These conservation measures should be incorporated into the project plans to minimize possible impacts to the species.

The endangered Puerto Rican (PR) boa (*Chilabothrus inornatus*, formerly *Epicrates inornatus*) is the largest endemic snake species that inhabits Puerto Rico. The PR boa is non-venomous and does not pose any life threatening danger to humans, but some individuals may try to bite if disturbed or during capture or handling. Its body color ranges from tan to dark brown with irregular diffuse marking on the dorsum, but some individuals lack marking and are uniformly dark. Juveniles may have a reddish color with more pronounced markings. In general, as they mature, their body color tends to darken.



The PR boa was federally listed in 1970. Currently, the species has an island-wide distribution and occurs in a wide variety of habitat types, ranging from wet montane to subtropical dry forest and can be found from mature forest to areas with different degrees of human disturbance such as roadsides or houses, especially if near their habitat in rural areas. The PR boa is considered mostly nocturnal, remaining less active, concealed or basking under the sun during the day.

The Service has developed the following conservation measures with the purpose of assisting others to avoid or minimize adverse effects to the PR boa and its habitat. These recommendations may be incorporated into new project plans and under certain circumstances into existing projects. Depending on the project, additional conservation measures can be implemented besides the ones presented in this document.

Conservation Measures:

1. Inform all project personnel about the potential presence of the PR boa in areas where the proposed work will be conducted. A pre-construction meeting should be conducted to inform all project personnel about the need to avoid harming the species as well as penalties for harassing or harming PR boas. An educational poster or sign with photo or illustration of the species should be displayed at the project site.
2. Prior to any construction activity, including removal of vegetation and earth movements, the boundaries of the project and areas to be excluded and protected should be clearly marked in the project plan and in the field in order to avoid further habitat degradation into forested and conservation areas.
3. Once areas are clearly marked, and prior to the use of heavy machinery and any construction activity (including removal of vegetation and earth movement), a biologist or project personnel with experience on this species should survey the areas to be cleared to verify the presence of any PR boa within the work area.
4. If a PR boa is found within any of the working or construction areas, activities should stop at that area and information recorded (see #5). **Do not capture the boa.** If boas need to be moved out of harm's way, designated personnel shall immediately contact the Puerto Rico Department of Natural and Environmental Resources (PRDNER) Rangers for safe capture and relocation of the animal (PRDNER phone #s: (787) 724-5700, (787) 230-5550, (787) 771-1124). **If immediate relocation is not an option, project-related activities at that area must stop until the boa moves out of harm's way on its own.** Activities at other work sites, where no boas have been found after surveying the area, may continue.
5. For all boa sightings (dead or alive), record the time and date of the sighting and the specific location where it was found. PR boa data should also include a photo of the animal (dead or alive), site GPS coordinates, the time and date, and comments on how the animal was detected and its behavior.

6. If a PR boa is captured by PRDNER personnel, record the name of that person and information on where the PR boa will be taken. This information should be reported to the Service.
7. Measures should be taken to avoid and minimize PR boa casualties by heavy machinery or motor vehicles being used on site. Any heavy machinery left on site (staging) or near potential PR boa habitat (within 50 meters of potential boa habitat), needs to be thoroughly inspected each morning before work starts to ensure that no boas have sheltered within engine compartments or other areas of the equipment. If PR boas are found within vehicles or equipment, do not capture the animal, and let it move on its own or call PRDNER Rangers for safe capture and relocation of the animal (see #4). If not possible, the animal should be left alone until it leaves the vehicle on its own.
8. PR boas may seek shelter in debris piles. Measures should be taken to avoid and minimize boa casualties associated with sheltering in debris piles as a result of project activities. Debris piles should be placed far away from forested areas. Prior to moving, disposing or shredding, debris piles should be carefully inspected for the presence of boas. If debris piles will be left on site, we recommend they be placed in areas that will not be disturbed in the future.
9. If a dead PR boa is found, immediately cease all work in that area and record the information accordingly (see #5). If the PR boa was accidentally killed as part of the project actions, please include information on what conservation measures had been implemented and what actions will be taken to avoid further killings. A dead boa report should be sent by email (see contacts below) to the Service within 48 hours of the event.
10. Projects must comply with all state laws and regulations. Please contact the PRDNER for further guidance.

If you have any questions regarding the above conservation measures, please contact the Service:

- José Cruz-Burgos, Endangered Species Program Coordinator
 - Email: jose_cruz-burgos@fws.gov
 - Office phone (305) 304-1386
- Jan Zegarra, Fish and Wildlife Biologist
 - Email: jan_zegarra@fws.gov
 - Office phone (786) 933-1451



**U.S. FISH & WILDLIFE SERVICE
CARIBBEAN ECOLOGICAL SERVICES FIELD OFFICE**

Conservation Measures for the Puerto Rican harlequin butterfly (*Atlantea tulita*)

Section 7 (a)(1) of the Endangered Species Act (ESA) mandates Federal agencies to aid in the conservation of federally listed species. Section 7 (a)(2) requires the Federal agencies, through consultation with the U.S. Fish and Wildlife Service (Service), to ensure their activities are not likely to jeopardize the continued existence of federally listed species or adversely modify designated critical habitats. Section 7 applies to the management of Federal lands as well as Federal actions that may affect listed species, such as approval of private activities through the issuance of Federal funding, permits, licenses, or any other actions. Any person that injures, captures, or kills a Puerto Rican harlequin butterfly, or destroy its eggs or any other of its life stage (caterpillars, chrysalis) is subject to penalties under the ESA. Thus, Federal Actions agencies must initiate consultation with the Service under Section 7 of the ESA for any action that could affect the Puerto Rican harlequin butterfly. To initiate a consultation under the Section 7 of the ESA, the Federal Action agency must submit a project package to the Service with the established minimum requirements (see below). The conservation measures included below should be incorporated into the project plans to minimize possible impacts to the Puerto Rican harlequin butterfly. Download the [project evaluations fact sheet](#) to learn more about the requirements or visit our [project evaluations webpage](#).



The Puerto Rican (PR) harlequin butterfly (*Atlantea tulita*), is a threatened species endemic to Puerto Rico, whose currently known range is limited to the Northern Karst

physiographic region and the West-central Volcanic-serpentine physiographic region of the Island. Through this range, we have identified six areas occupied by the PR harlequin butterfly that we refer to as a populations: (1) along the coastal cliff in the municipalities of Isabela, Quebradillas, and Camuy; (2) Guajataca in the municipality of Isabela; (3) Río Abajo Commonwealth Forest between the municipalities of Arecibo and Utuado; (4) Río Encantado area along the municipalities of Arecibo, Florida and Ciales; (5) Maricao Commonwealth Forest in the municipality of Maricao; and (6) Susúa Commonwealth Forest between the municipalities of Sabana Grande and Yauco. In addition, adult PR harlequin butterflies have been anecdotally reported in other areas of Puerto Rico, including the municipalities of Aguadilla, Barceloneta, Ciales, Florida, Luquillo, Ceiba, Guánica, San Germán, Las Marias and Lares.

The PR harlequin butterfly is a medium sized butterfly with a life cycle includes four distinct anatomical stages: imago (adult), egg, larva (caterpillar, with several size phases called instars), and chrysalis. The species has a wingspan of about 5.1 to 6 centimeters (cm) (2 to 2.5 inches (in)) wide and is characterized by its orange, brownish-black and beige coloration patterns. The caterpillar (larva) is dark orange with a brownish black to black, thin sub-lateral line, over a thin line of white intermittent dots crossing the body from the head to the anal plate, and has spines with hairs on each body segment. The caterpillar is less than .476 centimeters (cm) (0.19 in) in the first instar (growth stage between molts) and about 3.3 cm (1.29 in) in the fifth instar. Both eggs and caterpillars have been found almost exclusively on the host plant prickly bush (*Oplonia spinosa*). The chrysalis (pupa from which the butterfly (adult, or imago) emerges) of the PR harlequin butterfly is black, with orange and white dashes, and yellow pimples. The size of chrysalis is around 3 cm (1.2 in). In the wild, the chrysalis is more often found attached to branches of plants located close to the host plant, but it has been observed attached to dried twigs of the host plant.

The PR harlequin butterfly is difficult to detect, and the species is easily misidentified with other common butterflies such as the monarch butterfly (*Danaus plexippus portoricensis*), Antillean crescent (*Antillea pelops*), and Gulf fritillary (*Agraulis vanilla insularis*). The PR harlequin butterfly adults seem to be more active in the morning, from 9:00 am to 12:00 pm, when they are often observed flying searching for food or patrolling their territory for mating or laying eggs. The species flies slowly and is weak and fragile; thus, it is considered a poor disperser. There is information that this butterfly can disperse up to 1,026 meters (m) (3366.1 feet (ft)), approximately 1 kilometer (km) (0.6 mile (mi)) from one breeding site to another. The species seems to have specific ecological requirements for reproduction and its dispersion.

The PR harlequin butterfly was federally listed as threatened on January 3, 2023 (87 FR 73655), due to threats related to habitat modification and loss, its small populations size, and because of analyses of projected effects on the species resulting from relevant factors like increment of urban development rate and climate changes, which may negatively influence the continued existence of the species in the foreseeable future.

The Service has developed the following conservation measures with the purpose of assisting others to avoid or minimize adverse effects to the PR harlequin butterfly and its

habitat. These recommendations may be incorporated into new project plans and under certain circumstances into existing projects. Depending on the project, additional recommendations can be made besides the ones presented in this document.

1. All project construction personnel must be informed about the potential presence of the PR harlequin butterfly or its occupied host plant, prickly bush (*Oplonia spinosa*), in the project areas and the need to avoid harming the species and its occupied host plant. All personnel will be advised that there are civil and criminal penalties for harming, harassing, or killing species protected under the Endangered Species Act. Educational material (e.g., posters, flyers, or signs with photos or illustrations of all the life stages of the PR harlequin butterfly (i.e., eggs, caterpillar, chrysalis, and adult) as well as its host plant, should be prepared and available to all personnel for reference.
2. Before starting any project activity, including removal of vegetation and earth movement, the boundaries of the work area in the field clearly delineate to avoid unnecessary habitat impacts. Once the project areas are clearly marked, and before any work activity, including site preparation, personnel with knowledge and ability to identify the PR harlequin butterfly (all life stages) and the prickly bush must survey the areas where the work will be performed for the presence of the species and its host plant. It is important to note that the PR harlequin butterfly can be observed year-round in all its life stages; thus, oviposition (egg-laying) may occur at any time during the year.
3. If the prickly bush is present on the project site, try to avoid cutting it off, even if no eggs, caterpillars, or chrysalis are present.
4. If there is no prickly bush within the project area, and the butterfly is observed flying within the project area, do not harass, harm, pursue, wound, kill, trap, capture, collect, or attempt to engage in any such conduct, the species.
5. Adult butterflies are often observed flying near the host plant as part of their mating behavior and laying eggs. Project-related activities must stop if the prickly bush is found in the project area and the PR harlequin butterfly is observed flying in that same area where the plant is located. A temporary 50-meter (164 feet) buffer zone of no activity or human disturbance should be established and clearly marked around that prickly bush until the butterfly moves out on its own.
6. Once the PR harlequin butterfly has moved away, within a period of 24 to 36 hours, a search of the prickly bush that has been buffered should be conducted to determine the presence of eggs, caterpillars, or chrysalids of the butterfly on the plant. The contractor or the Applicant should send a report of the observation and its findings to caribbean_es@fws.gov after the 36-hour search is concluded.
7. If, after the initial search or after the 24 to 36-hour search, any life stage of the PR harlequin butterfly is found in the prickly bush, take the following actions:

- Clearly mark the host plant with flagging tape.

- Establish a 10-meter (32-foot) buffer zone around the bush to protect it.
- Eggs are typically found on the prickly bush's newly grown, tender branches. Once an egg hatches, the caterpillar moves and feeds throughout the plant. Therefore, avoid cutting off the prickly bush within the project site even if no eggs, caterpillars, or chrysalids are present.
- Work within the 10-meter buffered area may resume when no signs of any live life stage of the butterfly are detected, which usually takes approximately 60 to 120 days.

8. For all PR harlequin butterfly sightings (all life stages), the time and date of the sighting and the specific location where the butterfly was found must be recorded. Data should also include a photo of the butterfly (if possible) and the habitat where it was observed, site GPS coordinates, and comments on how the butterfly was detected and its behavior. All PR harlequin butterfly sighting reports should be sent to the U.S. Fish and Wildlife Service, Caribbean Ecological Service Field Office at caribbean_es@fws.gov.

9. For questions regarding the PR harlequin butterfly, the Point of Contact is:

- José Cruz-Burgos, Threatened and Endangered Species Program Coordinator:
 - Mobile: 305-304-1386
 - Office phone: 786-244-0081
 - Office Direct Line: 939-320-3120
 - Email: jose_cruz-burgos@fws.gov



DEPARTAMENTO DE LA

VIVIENDA

GOBIERNO DE PUERTO RICO



February 25, 2025

TO: José M. Olmo Terrasa, Esq.

Deputy Director for Economic Recovery Grant Management
Re-Grow PR Urban Rural Agriculture Program

**RE: Endangered Species Concurrence - Conservation Measures Implementation
José Feliciano García (PR-RGRW-04170)**

Dear Mr. Olmo:

This memorandum is to notify the CDBG-DR Re-Grow PR Urban-Rural Agriculture Program (Re-Grow Program) that on August 21, 2024, for the case **PR-RGRW-04170**, the CDBG-DR/MIT Permits and Environmental Compliance Division submitted an informal consultation under Section 7 (a)(2) of the Endangered Species Act (Act) (87 Stat. 884, as amended; 16 United States Code 1531 et seq.), and in accordance with the Fish and Wildlife Coordination Act (47 Stat. 401, as amended; 16 U.S.C. 661 et seq.) for the proposed project which consist of the installation of a new pre-manufactured storage container, for José Feliciano García, an agricultural business, located at PR-365 Km 8.3, Rubias Ward, La Culata Sector, Yauco, PR 00698; latitude 18.128789, longitude -66.888925.

Using the Information for Planning and Consultation (IPaC) system, the proponent has determined that the proposed project lies within the range of the following federally listed species:

Name of Species	Status
Puerto Rican Boa	Endangered
Puerto Rican Parrot	Endangered
Puerto Rican Broad-Winged Hawk	Endangered
Puerto Rican Sharp-Shinned Hawk	Endangered
Puerto Rican Harlequin Butterfly	Threaten
Critical Habitat	
There were no Critical Habitats noted within the project area.	

The United States Fish and Wildlife Service (USFWS) Caribbean Ecological Services Field Office reviewed the information provided and their files, and on September 13, 2024 concurred with the determination that the proposed project actions will have **May Affect, but is Not Likely to Adversely Affect (NLAA)** the Puerto Rican Boa, Puerto Rican Parrot, Puerto Rican Broad-Winged Hawk, Puerto Rican Sharp-Shinned Hawk and Puerto Rican Harlequin Butterfly.

The USFWS NLAA concurrence is conditioned to the following: (1) if a Puerto Rican Boa is encountered, the Conservation Measures will be in accordance with the USFWS Puerto Rican Boa Conservation Measures 2024, (2) if a Puerto Rican Parrot is encountered on the site, the USFWS Caribbean Office will be notified immediately, (3) if a Puerto Rican Broad-Winged Hawk is encountered on the site, the USFWS Caribbean Office will be notified immediately, (4) if a Puerto Rican Harlequin Butterfly is encountered in the site, the Conservation Measures will be in accordance with the USFWS Puerto Rican Harlequin Butterfly Conservation Measures and (5) if a Puerto Rican Sharp-shinned Hawk is encountered on the site, the USFWS Caribbean Office will be notified immediately.

Obligations under section 7 of the Act must be reconsidered if: (1) new information reveals impacts of this identified action that may affect listed species or critical habitat in a manner that was not previously considered; (2) this action is subsequently modified in a manner not previously considered in this assessment; or, (3) a new species is listed, or critical habitat determined that may be affected by the identified action.

In conclusion, the USFWS concurred with the CDBG-DR/MIT Permits and Environmental Compliance Division NLAA determination. However, **the applicant must be informed about the conditions of the determination of concurrence and implement them as described.**

In order to facilitate the species identification, please, find attached the Caribbean Endangered and Threatened Animals Fact Sheets for: Puerto Rican Boa, Puerto Rican Parrot, Puerto Rican Broad-Winged Hawk, Puerto Rican Sharp-Shinned Hawk and Puerto Rican Harlequin Butterfly.

USFWS Caribbean Ecological Services Field Office key contact information:

- José Cruz-Burgos, Endangered Species Coordinator
Office phone (786) 244-0081 or mobile (305) 304-1386
Email: jose_cruz-burgos@fws.gov

Sincerely,

Permits and Environmental Compliance Division Disaster
Recovery Office

Caribbean ES Puerto Rican Boa

Puerto Rican Boa

Generated August 01, 2024 02:11 PM UTC, IPaC v6.112.0-rc2





U.S. FISH AND WILDLIFE SERVICE CARIBBEAN ECOLOGICAL SERVICES FIELD OFFICE

Conservation Measures for the Puerto Rican boa (*Chilabothrus inornatus*)

Section 7 (a)(1) of the Endangered Species Act (ESA) charges Federal agencies to aid in the conservation of listed species, and section 7 (a)(2) requires the agencies, through consultation with the U.S. Fish and Wildlife Service (Service), to ensure their activities are not likely to jeopardize the continued existence of listed species or adversely modify designated critical habitats. Section 7 applies to the management of Federal lands as well as Federal actions that may affect federally listed species, such as Federal approval of private activities through the issuance of Federal funding, permits, licenses, or other actions. Any person that injures, captures, or kills a Puerto Rico boa is subject to penalties under the ESA. If Federal funds or permits are needed, the funding or permitting agency should initiate Section 7 consultation with the Service. To initiate a consultation under the Section 7 of the ESA, you must submit a project package with the established minimum requirements. These conservation measures should be incorporated into the project plans to minimize possible impacts to the species.

The endangered Puerto Rican (PR) boa (*Chilabothrus inornatus*, formerly *Epicrates inornatus*) is the largest endemic snake species that inhabits Puerto Rico. The PR boa is non-venomous and does not pose any life threatening danger to humans, but some individuals may try to bite if disturbed or during capture or handling. Its body color ranges from tan to dark brown with irregular diffuse marking on the dorsum, but some individuals lack marking and are uniformly dark. Juveniles may have a reddish color with more pronounced markings. In general, as they mature, their body color tends to darken.



The PR boa was federally listed in 1970. Currently, the species has an island-wide distribution and occurs in a wide variety of habitat types, ranging from wet montane to subtropical dry forest and can be found from mature forest to areas with different degrees of human disturbance such as roadsides or houses, especially if near their habitat in rural areas. The PR boa is considered mostly nocturnal, remaining less active, concealed or basking under the sun during the day.

The Service has developed the following conservation measures with the purpose of assisting others to avoid or minimize adverse effects to the PR boa and its habitat. These recommendations may be incorporated into new project plans and under certain circumstances into existing projects. Depending on the project, additional conservation measures can be implemented besides the ones presented in this document.

Conservation Measures:

1. Inform all project personnel about the potential presence of the PR boa in areas where the proposed work will be conducted. A pre-construction meeting should be conducted to inform all project personnel about the need to avoid harming the species as well as penalties for harassing or harming PR boas. An educational poster or sign with photo or illustration of the species should be displayed at the project site.
2. Prior to any construction activity, including removal of vegetation and earth movements, the boundaries of the project and areas to be excluded and protected should be clearly marked in the project plan and in the field in order to avoid further habitat degradation into forested and conservation areas.
3. Once areas are clearly marked, and prior to the use of heavy machinery and any construction activity (including removal of vegetation and earth movement), a biologist or project personnel with experience on this species should survey the areas to be cleared to verify the presence of any PR boa within the work area.
4. If a PR boa is found within any of the working or construction areas, activities should stop at that area and information recorded (see #5). **Do not capture the boa.** If boas need to be moved out of harm's way, designated personnel shall immediately contact the Puerto Rico Department of Natural and Environmental Resources (PRDNER) Rangers for safe capture and relocation of the animal (PRDNER phone #s: (787) 724-5700, (787) 230-5550, (787) 771-1124). **If immediate relocation is not an option, project-related activities at that area must stop until the boa moves out of harm's way on its own.** Activities at other work sites, where no boas have been found after surveying the area, may continue.
5. For all boa sightings (dead or alive), record the time and date of the sighting and the specific location where it was found. PR boa data should also include a photo of the animal (dead or alive), site GPS coordinates, the time and date, and comments on how the animal was detected and its behavior.

6. If a PR boa is captured by PRDNER personnel, record the name of that person and information on where the PR boa will be taken. This information should be reported to the Service.
7. Measures should be taken to avoid and minimize PR boa casualties by heavy machinery or motor vehicles being used on site. Any heavy machinery left on site (staging) or near potential PR boa habitat (within 50 meters of potential boa habitat), needs to be thoroughly inspected each morning before work starts to ensure that no boas have sheltered within engine compartments or other areas of the equipment. If PR boas are found within vehicles or equipment, do not capture the animal, and let it move on its own or call PRDNER Rangers for safe capture and relocation of the animal (see #4). If not possible, the animal should be left alone until it leaves the vehicle on its own.
8. PR boas may seek shelter in debris piles. Measures should be taken to avoid and minimize boa casualties associated with sheltering in debris piles as a result of project activities. Debris piles should be placed far away from forested areas. Prior to moving, disposing or shredding, debris piles should be carefully inspected for the presence of boas. If debris piles will be left on site, we recommend they be placed in areas that will not be disturbed in the future.
9. If a dead PR boa is found, immediately cease all work in that area and record the information accordingly (see #5). If the PR boa was accidentally killed as part of the project actions, please include information on what conservation measures had been implemented and what actions will be taken to avoid further killings. A dead boa report should be sent by email (see contacts below) to the Service within 48 hours of the event.
10. Projects must comply with all state laws and regulations. Please contact the PRDNER for further guidance.

If you have any questions regarding the above conservation measures, please contact the Service:

- José Cruz-Burgos, Endangered Species Program Coordinator
 - Email: jose_cruz-burgos@fws.gov
 - Office phone (305) 304-1386
- Jan Zegarra, Fish and Wildlife Biologist
 - Email: jan_zegarra@fws.gov
 - Office phone (786) 933-1451



Puerto Rican Harlequin Conservation Measures

1. The contractor must inform all personnel about the potential presence of the Puerto Rican harlequin butterfly or its occupied host plant "prickly bush" (*Oplonia spinosa*) in the project areas. A pre-work meeting should inform all project personnel about the need to avoid harming this butterfly and its occupied host plant. Educational material (e.g., posters, flyers or signs with photos or illustrations of all the life stages of the Puerto Rican harlequin butterfly (i.e., eggs, caterpillar, chrysalids and adult, and its host plant) should be prepared and available to all personnel for reference.
2. Before starting any project activity, including removal of vegetation and earth movement, the contractor must clearly delineate the boundaries of the working area in the field to avoid unnecessary habitat impacts. Once the project areas are clearly marked, and before any work activity, including site preparation, personnel with knowledge and ability to identify the Puerto Rican harlequin butterfly (all life stages) and the "prickly bush" must survey the areas where the work will be performed for the presence of the species and its host plant. It is important to note that the Puerto Rican harlequin butterfly can be observed year-round in all its life stages; thus, oviposition (egg-laying) may occur at any time during the year.
3. If the "prickly bush" is present on the project site, try to avoid cutting it off, even if no eggs, caterpillars, or chrysalids are present.
4. If there is no prickly bush within the project area, and the butterfly is observed flying within the project area, do not harass, harm, pursue, wound, kill, trap, capture, collect, or attempt to engage in any such conduct, the species.
5. Adult butterflies are often observed flying near the host plant as part of their mating behavior and laying eggs. Project-related activities must stop if the prickly bush is found in the project area and the Puerto Rican harlequin butterfly is observed flying in that same area. A temporary 50-meter (164 feet) buffer zone of no activity or human disturbance should be established and clearly marked around that prickly bush until the butterfly moves out on its own.
6. Once the Puerto Rican harlequin butterfly has moved away, within a period of 24 to 36 hours, a search of the prickly bush that has been buffered should be conducted to determine the presence of any eggs, caterpillars, or chrysalids of the butterfly on the plant. The contractor or the Applicant should send a report of the observation and its findings to caribbean_es@fws.gov after the 36-hour search is concluded.
7. If, after the initial search or after the 24 to 36-hour search, any life stage of the Puerto Rican harlequin butterfly is found in the prickly bush, take the following actions:
 - Clearly mark the host plant with flagging tape.
 - Establish a 10-meter (32-foot) buffer zone around the bush to protect it.

- Eggs are typically found on the prickly bush's newly grown, tender branches. Once an egg hatches, the caterpillar moves and feeds throughout the bush. Therefore, avoid cutting off the prickly bush within the project site even if no eggs, caterpillars, or chrysalids are present.
 - Work within the 10-meter buffered area may resume when no signs of any live life stage of the butterfly are detected, which usually takes approximately 60 to 120 days.
8. For all Puerto Rican harlequin butterfly sightings (all life stages), the time and date of the sighting and the specific location where the butterfly was found must be recorded. Data should also include a photo of the butterfly (if possible) and the habitat where it was observed, site GPS coordinates, and comments on how the butterfly was detected and its behavior. All Puerto Rican harlequin butterfly sighting reports should be sent to the USFWS Caribbean Ecological Service Field Office at caribbean_es@fws.gov.
9. For questions regarding the Puerto Rican harlequin butterfly, the Point of Contacts are:
José Cruz-Burgos, Endangered Species Coordinator:
- Mobile: 305-304-1386
 - Office phone: 786-244-0081
 - Office Direct Line: 939-320-3120
 - Email: jose_cruz-burgos@fws.gov

Guaraguao de bosque

Buteo platypterus brunnescens



Distribución ■

Información biológica

Reproducción

Esta especie anida en bosques secundarios maduros y plantaciones antiguas. En el Bosque Estatal de Río Abajo (RACF, por sus siglas en inglés), los sitios de anidación están caracterizados por la presencia de árboles tales como el palo María (*Calophyllum antillanum*), la teca (*Tectona grandis*), la caoba hondureña (*Swietenia macrophylla*) y la majagua (*Hibiscus elatus*). Los guaraguao de bosque colocan sus nidos en la parte superior de árboles grandes que sobrepasan la cubierta forestal. Información recientemente recopilada sobre la abundancia y características demográficas del guaraguao de bosque en RACF indica un alto nivel de fidelidad entre parejas; una tasa de sobrevivencia en nidos de 0.67 a través de la temporada de reproducción; y una productividad de 1.1 crías por nido. Entre los años 2001 a 2003, se marcaron con radio transmisores y se colocaron bandas en las patas a varias crías de guaraguao de bosque en el RACF. En 2013, al visitar el área donde se marcaron, se documentó que seguían vivas (Llerandi-Román and Ríos-Cruz pers. comm.). Por ejemplo, una hembra joven que fue marcada entre el 2001 al 2003 en el RACF fue documentada anidando exitosamente entre los años 2007 al 2009. (Ríos-Cruz pers. comm.)

Hábitat

Esta especie habita en bosques enanos, bosques de palmas de sierra, de caimitillo-granadillo y de tabonuco. Estos bosques se encuentran en las reservas forestales del Bosque Estatal de Carite, Bosque Estatal Toro Negro, Bosque Los Tres Picachos y el Bosque Nacional El Yunque. También habita en

Familia: Accipitridae
Orden: Falconiformes

Descripción

El guaraguao de bosque de Puerto Rico o guaraguaito es de color marrón oscuro con barras blancas y rojizas en la parte ventral. Es una subespecie endémica de Puerto Rico de tamaño mediano, que mide aproximadamente 39 centímetros (15.5 pulgadas). Es más pequeño que el *Buteo platypterus platypterus* pero más grande que la subespecie que ocurre en las Antillas Menores. El guaraguao de bosque es la subespecie de halcón de ala ancha más oscuro. En los adultos, la cola es de un color negro claro con bandas blancas horizontales en la base, medio y extremo de la cola, y esto, junto con el pecho rojizo, caracteriza a la especie. Los machos y las hembras son muy similares en apariencia, pero las hembras son un poco más grandes. Las aves juveniles tienen barras oscuras en el pecho y no tienen las bandas distintivas en la cola. La población del guaraguao de bosque de Puerto Rico oscila cerca de los 125 individuos.

AMENAZADA

plantaciones madereros maduros, en cafetales bajo sombra y en bosques secundarios maduros del área de carso al norte-central de Puerto Rico dentro y cerca del Bosque Estatal de Río Abajo y el área de Río Encantado entre los pueblos de Florida y Ciales. La topografía húmeda de los bosques del carso le provee al guaraguao de bosque otra alternativa como área para anidar. En estudios recientes, se han documentado miembros de una especie similar de guaraguao (guaraguao de cola roja; *Buteo jamaicensis jamaicensis*) anidando en las laderas del carso adyacentes al RACF.

Distribución

El guaraguao de bosque es un ave de rapiña poco común y extremadamente localizado, que se encuentra en los bosques montañosos de tierra alta de Puerto Rico. Las poblaciones existentes se hallan primariamente dentro de cinco bosques: el RACF, el Bosque Estatal Carite, el Bosque Estatal Toro Negro, el Bosque Los Tres Picachos y el Bosque Nacional El Yunque. Llerandi-Román (2006) halló trece territorios de guaraguao de bosque justo fuera de los límites de RACF, en seis sitios diferentes con hábitat apropiado para los guaraguas de bosque. Los territorios se encuentran a lo largo del valle del Río Tanamá, al noroeste del RACF.

Amenazas

La abundancia y la distribución del guaraguao de bosque es limitada. Cualquier amenaza que atente contra su población y su hábitat puede resultar en detrimento para esta especie. De forma natural, los huracanes constituyen una amenaza ya que destruyen su hábitat debido a las intensas lluvias y a los fuertes vientos. No obstante, existe una gran variedad de actividades humanas que también amenazan las poblaciones de esta especie. La construcción de instalaciones recreativas, de estructuras para energía y comunicaciones y de carreteras contribuye a la destrucción y fragmentación de su hábitat. De igual manera, la caza ilegal, las malas prácticas de manejo y la carencia de planes de manejo para los bosques públicos también afectan las poblaciones del guaraguao de bosque. Los bajos números poblacionales de esta especie pueden, por sí mismos, estar afectando la población ya que se pierde la variación genética de esta.

Medidas de conservación

El guaraguao de bosque está incluido en la lista de especies amenazadas desde el 1994. La Ley Federal de Especies en Peligro de Extinción de 1973, según enmendada, prohíbe matar, dañar, molestar, atrapar, comprar o vender una especie, así como partes o productos derivados de ellas. El tener la especie en la lista federal fomenta y ayuda a crear acciones de conservación por las agencias federales, estatales, privadas, y por grupos e individuos particulares. La Ley de Especies En Peligro fomenta la compra de terrenos y la cooperación con el Estado, y requiere que se ejecuten acciones de recuperación en relación a todas las especies listadas. Entre las medidas esenciales para proteger el hábitat y fomentar el crecimiento de las poblaciones existentes están: la protección de los sitios de anidamiento y alimento en las áreas públicas y privadas, el mejoramiento de los hábitats, la reforestación en áreas abiertas, la actualización de la información acerca de la distribución y la identificación o creación de corredores biológicos entre poblaciones cercanas (tales como RACF, Los Tres Picachos y Toro Negro) con tal de facilitar el movimiento de los guaraguas de bosque entre los bosques.

Referencias

- Delannoy, C.A. 1992. Status surveys of the Puerto Rican sharp-shinned hawk (*Accipiter striatus venator*) and Puerto Rican broad-winged hawk (*Buteo platypterus brunnescens*). Final report submitted to the U.S. Fish and Wildlife Service as specified in work contract no. 14-16-0004-91-031.
- Hengstenberg D.W., and F.J. Vilella. 2004. Nesting Ecology and Behavior of Broad-winged Hawks in Moist Karst Forests of Puerto Rico. *Journal of Raptor Research*. 39(4): 404-416.
- Hernández, E. 1980. Estudio de aves, reptiles y anfibios en la reserva forestal de Carite. Informe presentado como requisito del curso Ciencias Naturales 306, Programa de Mantenimiento Ambiental. Facultad de Ciencias Naturales, Universidad de Puerto Rico, Recinto de Río Piedras, Río Piedras, Puerto Rico.
- Llerandi –Roman, I.C. 2006. Red-tailed Hawk Home range, habitat use, and activity patterns in north-central Puerto Rico. Thesis. Mississippi State University. Mississippi State, MS.
- Llerandi-Román, I.C., Rios-Cruz, J.M. and F.J. Vilella. 2009. Cliff-nesting by the Red-tailed Hawk in Moist Karst Forests of Northern Puerto Rico.

AMENAZADA

Miranda-Castro, L., A.R. Puente, and S. Vega-Castillo. 2000. First list of the vertebrates of Los Tres Picachos State Forest, Puerto Rico, with data on relative abundance and altitudinal distribution. *Caribbean Journal of Science* 36(1-2):117-126.

Raffaele, H.A. 1989. A guide of the Birds of Puerto Rico and the Virgin Islands. Princeton University Press, New Jersey.

Snyder, N.F., J.W. Wiley and C.B. Kepler. 1987. The parrots of Luquillo: Natural history and conservation of the Puerto Rican parrot. Western Foundation of Vertebrate Zoology, Los Angeles, California.

U.S. Fish and Wildlife Service. 2010. Puerto Rican broad-winged hawk or guaraguao de bosque (*Buteo platypterus brunneus*) 5-Year Review. Caribbean Ecological Services Field Office, Boquerón, Puerto Rico.

U.S. Fish and Wildlife Service. 1994. Endangered and Threatened Wildlife and Plants; Determination of Endangered Status for the Puerto Rican broad-winged hawk and the Puerto Rican sharp-shinned hawk. Federal Register 59:46710-46715.

Wiley, J.W. and G.P. Bauer. 1985. Caribbean National Forest, Puerto Rico. *American Birds* 39:12-18.

Vilella F.J. & D.W. Hengstenberg. 2006. Broad-Winged Hawk (*Buteo platypterus brunneus*) movement and habitat use in a moist limestone forest of Puerto Rico. *Ornitología Neotropical*. 17: 563-579

Información adicional

Oficina de Servicios Ecológicos del Caribe
Dirección: PO Box 491, Boquerón, PR 00622
Teléfono: 787-851-7297 / Fax: 787-851-7440
Internet: www.fws.gov/caribbean



AMENAZADA

Cotorra puertorriqueña

Amazona vittata vittata



Distribución ■

Familia: Psittacidae
Orden: Psittaciformes

Descripción

La cotorra puertorriqueña o Iguaca, como la llamaban los indios taínos, es un ave verde brillante con una mancha roja en la frente, un anillo blanco alrededor del ojo y plumas primarias azules. Su pico es color marfil y el borde de su cola es redondo. Los juveniles son bastante parecidos a los adultos. Tanto hembras como machos son parecidos y miden cerca de doce pulgadas (aprox. 30 centímetros). A veces, la franja roja en la frente es más ancha en los machos que en las hembras. Mientras vuela emite un fuerte y ruidoso “kar...kar.” Este sonido se escucha a gran distancia. Emite otros sonidos para comunicarse con otras cotorras y para defender su territorio.

Información biológica

Reproducción

La cotorra puertorriqueña alcanza su edad reproductiva entre los 3 a 5 años. Las cotorras usualmente forman

parejas que perduran por mucho tiempo, normalmente de por vida. Las parejas permanecen juntas casi todo el año, excepto cuando la hembra está incubando y el macho asume la responsabilidad de proveer alimento. La cotorra usa como nido las cavidades que se encuentran en árboles de gran tamaño como el palo colorado (*Cyrilla racemiflora*), entre otros. De ser necesario, también podría anidar en las cavidades de roca caliza. El anidamiento comienza en los meses de febrero y marzo, hasta junio. Tradicionalmente, la anidación coincide con el período más seco del año y durante el período de fructificación (producir frutos) de plantas cuyas semillas, frutas y hojas le sirven de alimento.

Dieta

La cotorra come plantas tales como: palma de sierra, palma real, maricao, maria, guaba, cupey, guaraguao y yagrumo, entre otros árboles.

Distribución

La cotorra puertorriqueña, ave endémica a Puerto Rico fue abundante en Puerto Rico, incluyendo las islas de Culebra, Vieques y Mona. Esta cotorra es la última especie de psitácidos existentes y originaria en territorio de los Estados Unidos. Los psitácidos son la familia de aves, en su mayoría tropicales, con plumas de colores vivos y pico corto, alto y muy encorvado (ej. guacamayo y cotorra). La población silvestre de cotorras puertorriqueñas se limita actualmente a la Sierra de Luquillo, mayormente en el Bosque Nacional El Yunque, al este de Puerto Rico y en el Bosque Estatal de Río Abajo, en el norte central de Puerto Rico, entre Arecibo y Utuado. Al menos tres de las cotorras liberadas en Río Abajo se han dispersado y en 2012 fueron vistas entre Morovis, Vega Baja y Manatí.

EN PELIGRO

Amenazas

Además de tener una población pequeña y una distribución limitada, la especie también se ve afectada por el zorzal pardo (*Margarops fuscatus*) quien mata los huevos y pichones de la cotorra para usar el nido. El guaragauo colirojo (*Buteo jamaicensis*), el guaragaito de bosque (*Buteo platypterus brunnescens*) y las ratas (*Rattus rattus* y *R. norvegicus*) son depredadores mortales de cotorras juveniles y adultas. Las moscas parasíticas (*Philornis pici*) depositan sus larvas en los pichones de aves para completar su ciclo de desarrollo. Estas moscas enferman y matan a los pichones. Las abejas europeas y africanas (*Apis mellifera*) invaden los nidos de la cotorra para formar adentro sus colmenas. También pueden matar a los pichones. Los huracanes y otros eventos climatológicos pueden afectar la estabilidad de la especie en su estado natural. La pérdida de hábitat por la deforestación es una amenaza que siempre está presente y limita las opciones de lugares aptos para reintroducir la cotorra a la vida silvestre.

Medidas de conservación

La cotorra puertorriqueña fue designada como especie en peligro de extinción en el año 1967, antes de que la Ley de Especies en Peligro de Extinción de 1973 entrara en vigor. Existe un Acuerdo Cooperativo entre el Servicio Federal de Pesca y Vida Silvestre, el Departamento de Recursos Naturales y Ambientales y el Servicio Forestal de los Estados Unidos para manejar de forma conjunta la recuperación de la cotorra puertorriqueña. Las tres agencias constituyen el Comité de Recuperación de la Cotorra Puertorriqueña. Inicialmente, se estableció un programa de propagación en cautiverio que, con el tiempo, ha crecido para incluir liberaciones de cotorras al estado silvestre, monitoreo de las poblaciones silvestres, manejo del hábitat e investigación. Otras entidades privadas y académicas se han unido a los esfuerzos para realizar investigaciones y educar.

El Comité realiza censos de cotorras periódicamente y estima que existen entre 18 a 22 cotorras en El Yunque y cerca de 60 a 70 en Río Abajo. Los biólogos de campo utilizan múltiples estrategias para manejar el hábitat. La escasez de árboles maduros con cavidades

requiere que se construyan e instalen nidos artificiales para que la cotorra puertorriqueña anide. También, los expertos controlan las poblaciones de las especies depredadoras, cuando es necesario, para asegurar el desarrollo normal de los huevos y de los pichones.

La población en cautiverio se mantiene para varios propósitos: reproducir cotorras y aumentar su número, asegurar poblaciones adicionales, particularmente en el caso de una catástrofe natural tal como un huracán, y para, eventualmente, poder proveer aves para reintroducirlas a los bosques donde habitaban. En los aviarios, se utilizan técnicas avanzadas para diagnosticar enfermedades y proveer tratamiento. Actualmente, hay cerca de 350 cotorras entre el Aviario Iguaca, manejado por el Servicio Federal de Pesca y Vida Silvestre en El Yunque, y en el Aviario José L. Vivaldi, manejado por el Departamento de Recursos Naturales y Ambientales de Puerto Rico, en el Bosque Estatal Río Abajo.

La Ley Federal de Especies en Peligro de Extinción de 1973, según enmendada, prohíbe matar, dañar, molestar, atrapar, comprar o vender una especie, así como partes o productos derivados de ellas

Referencias

Snyder, N.F., J.W. Wiley, and C.B. Kepler. 1987. The parrots of Luquillo: Natural history and conservation of the Puerto Rican parrot. West. Found. Vet. Zool., Los Angeles.

U.S. Fish and Wildlife Service. 2009. Revisión final al Plan de Recuperación para la Cotorra Puertorriqueña (*Amazona vittata*).

Thomas H. White, Jr. and Fernando Núñez-García. "From Cage to Rainforest" U. S. Fish and Wildlife Service. 2008-06-04

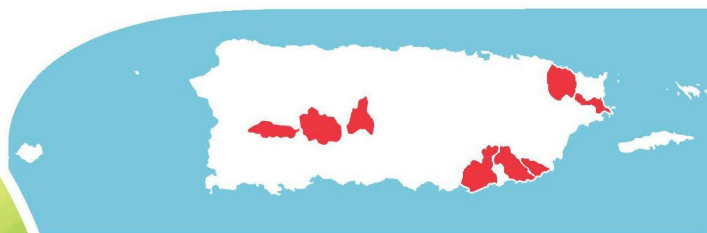
Información adicional

Oficina de Servicios Ecológicos del Caribe
Dirección: PO Box 491, Boquerón, PR 00622
Teléfono: 787-851-7297 / Fax: 787-851-7440
Internet: www.fws.gov/caribbean



EN PELIGRO

Falcon de sierra *striatus*



Distribución

Habitat

El falcon de sierra es una subespecie endemica en Puerto Rico que se encuentra en areas boscosas asociadas a las zonas de vida conocidas como bosque humedo subtropical montano bajo y bosque humedo subtropical (ej. bosque enano, palma de sierra, caimitillo-granadillo y tabonuco).

Dieta

Se alimenta primordialmente de aves pequefias tales como: el comefiame (*Loxigilla portoricensis*), la reinita comun (*Coereba fiaveola*) y la llorosa (*Nesospingus speculiferus*).

Distribuci6n

Las unicas cinco poblaciones existentes de falcon de sierra se encuentran en los bosques montañosos del Bosque Nacional El Yunque y los Bosques Estatales de: Maricao, Toro Negro, Guilarte y Carite. En el año 1992, se estimó una población general de 150 individuos para estos bosques. En censos hechos entre 2012 y 2013 se nota una disminucion significativa de individuos en varios de los bosques.

Amenazas

La destruccion y la modificacion del habitat en Puerto Rico es uno de los factores mas importantes que ha afectado el numero y la distribucion del falcon de sierra. La distribucion tan limitada de esta especie puede haber sido resultado de la fragmentacion de areas forestadas que ha ocurrido durante este siglo. Esta ave ha experimentado una merma poblacional de un 60% en el Bosque de Carite y de un 93% en el Bosque Nacional El Yunque. La causa de esta merma es desconocida para los investigadores.

Familia: Accipitridae
Orden: Falconiformes

Descripci6n

El falcon de sierra de Puerto Rico es un ave de rapia que tiene un tamaño de aproximadamente 11 a 13 pulgadas (28 a 33 centímetros). Los adultos tienen la region dorsal del cuerpo de color gris pizarra y la region ventral con barras densas de color rubio-rojizo. Los juveniles son de color marron claro por encima y densamente listados por debajo. Al vuelo, esta ave muestra las alas cortas, de forma redondeada y la cola estrecha. El falcon de sierra vuela alternando el batir de las alas con el planeo.

Informaci6n biol6gica

Reproducci6n

Esta ave construye sus nidos de varitas en lo alto de los arboles y pone en ellos tres huevos blancos con manchas pequefias. La temporada de anidamiento del falcon de sierra comienza en marzo y continua hasta julio.

Entre las amenazas que se han identificado para esta especie se encuentran: practicas de manejo y cultivo de madera en los bosques, construccion de veredas y carreteras en los bosques, construccion de facilidades recreativas, aumento en el uso de los bosques para fines recreativos y la posibilidad de cacerfa furtiva. Se ha identificado el parasitismo por la mosca parasftica del genero *Philornis* como un factor de mortandad para pichones del falcon de sierra en Maricao. El falcon de sierra tambien es susceptible a disturbios naturales tales como las tormentas tropicales fuertes y los huracanes ya que le modifican su habitat. Sin embargo, el problema principal del falcon de sierra es su baja densidad y lo limitado de su distribucion. Esto hace a esta subespecie extremadamente vulnerable a la perdida de un individuo.

Medidas de conservaci6n

El falcon de sierra fue incluido en la lista federal de especies en peligro de extincion en 1994 y el plan de recuperacion se escribio en 1997. La medida principal que se debe tomar para la conservacion del falcon de sierra es la proteccion de los individuos restantes y de su habitaculo. Debido a que se encuentra en areas publicas, es imprescindible la implementacion de planes de manejo adecuados para asegurar la supervivencia de esta subespecie en los bosques.

La Ley Federal de Especies en Peligro de Extincion de 1973, segun enmendada, prohfb e matar, dafiar, molestar, atrapar, comprar o vender una especie, asf como partes o productos derivados de ellas.

Referencias

Cruz, A. and C.A. Delannoy. 1986. Status, breeding biology and conservation needs of the Puerto Rican sharp-shinned hawk, *Accipiter striatus venator*. Final report submitted to the U.S. Fish and Wildlife Service as specified in work contract No. 14-16-0004-82-031.

Delannoy, C.A. and A. Cruz. 1991. *Philornis* parasitism and nestling survival of the Puerto Rican Sharp-shinned Hawk. In J.E. Loye and M. Zuk (eds.), Bird-parasite interactions, ecology, evolution and behavior, pp. 93-103. Oxford University Press, New York, 406pp.

Delannoy, C.A. 1997. Status of the broad-winged hawk and sharp-shinned hawk in Puerto Rico. *Caribb. J. Sciences* 33: 21-33.

Delannoy, C.A. 1992. Status surveys of the Puerto Rican sharp-shinned hawk (*Accipiter striatus venator*) and Puerto Rican broad-winged hawk (*Buteo platypterus brunescens*). Final report submitted to the U.S. Fish and Wildlife Service as specified in work contract No. 14-16-0004-91-031.

Departamento de Recursos Naturales y Ambientales. 2006. Plan de Manejo Forestal y de Vida Silvestre para el Bosque Estatal de Rio Abajo, Arecibo y Utuado, Puerto Rico. (Forest Management and Wildlife Plan for the Rio Abajo Commonwealth Forest, Arecibo and Utuado, Puerto Rico), Departamento de Recursos Naturales y Ambientales. 433 pp.

Ewel, J.L. & J.L. Whitmore. 1973. The ecological life zones of Puerto Rico and the U.S. Virgin Islands. USDA Forest Service. Res. Pap. ITF-18.

Raffaele, H.A. 1989. A guide of the birds of Puerto Rico and the Virgin Islands. Princeton University press, New Jersey

Tossas, A.G. 2006. Effects of Hurricane Georges on the resident avifauna of Maricao State Forest, southwestern Puerto Rico. *Caribb. J. Sci.* 42:81-87

U.S. Fish and Wildlife Service. 1994. Endangered and threatened wildlife and plants; determination of endangered status for the Puerto Rican broad-winged hawk and the Puerto Rican sharp-shinned hawk. *Federal Register* Vol. 59 (174): 46710-46715.

U.S. Fish and Wildlife Service. 1997. Puerto Rican broad-winged hawk and Puerto Rican sharp-shinned hawk (*Buteo platypterus brunescens* and *Accipiter striatus venator*) Recovery Plan. U.S. Fish and Wildlife Service, Atlanta, Georgia. 23pp.

Informaci6n adicional

Oficina de Servicios Ecologicos del Caribe
Direccion: PO Box 491, Boqueron, PR 00622
Telefono: 787-851-7297 / Fax: 787-851-7440
Internet: www.fws.gov/caribbean



seaGiint
Puerto Rico

EN PELIGRO

Radon Attachments



August 20, 2024

Mrs. Carmen R. Guerrero Pérez
Director
Caribbean Environmental Protection Division
City View Plaza II – Suite 7000
#48 Rd. 165 km 1.2
Guaynabo, PR 00968-8069

Via email: guerrero.carmen@epa.gov

RE: Request for information regarding available data on radon testing and levels within Puerto Rico

The Puerto Rico Department of Housing (PRDOH) kindly requests your assistance in gathering data, information, or reports related to radon testing in Puerto Rico, as this information is crucial for our compliance with the U.S. Department of Housing and Urban Development (HUD) Community Planning and Development (CPD) Notice CDP-23-103.

This Notice emphasizes the importance of radon testing and mitigation in ensuring safe living environments, particularly in HUD-assisted properties. PRDOH, as the grantee of the Community Development Block Grant for Disaster Recovery and Mitigation (CDBG-DR/MIT), is responsible for ensuring compliance with environmental requirements under CDBG-DR/MIT programs. To fulfill our obligations under this Notice, we must compile comprehensive and up-to-date information on radon levels, testing practices, and any mitigation efforts within the islands of Puerto Rico.

Specifically, we are seeking for possible availability of the following information:

Radon testing data – Results from radon testing conducted within your agency's purview, including details on location, testing methods, and recorded radon levels.

Barbosa Ave. #606, Building Juan C. Cordero Davila, Rio Piedras, PR 00981 | PO Box 21365 San Juan, PR 00928-1365
Tel: (787) 274-2527 | www.usenda.pr.gov



August 20, 2024

Dr. Silvina Cancelos
Professor
College of Engineering
University of Puerto Rico – Mayagüez Campus
259 Norte Blvd. Alfonso Valdés Cobián
Mayagüez, Puerto Rico

Via email: silvina.cancelos@upr.edu

RE: Request for information regarding available data on radon testing and levels within Puerto Rico

The Puerto Rico Department of Housing (PRDOH) kindly requests your assistance in gathering data, information, or reports related to radon testing in Puerto Rico, as this information is crucial for our compliance with the U.S. Department of Housing and Urban Development (HUD) Community Planning and Development (CPD) Notice CDP-23-103.

This Notice emphasizes the importance of radon testing and mitigation in ensuring safe living environments, particularly in HUD-assisted properties. PRDOH, as the grantee of the Community Development Block Grant for Disaster Recovery and Mitigation (CDBG-DR/MIT), is responsible for ensuring compliance with environmental requirements under CDBG-DR/MIT programs. To fulfill our obligations under this Notice, we must compile comprehensive and up-to-date information on radon levels, testing practices, and any mitigation efforts within the islands of Puerto Rico.

Specifically, we are seeking for possible availability of the following information:

Radon testing data – Results from radon testing conducted within your agency's purview, including details on location, testing methods, and recorded radon levels.

Barbosa Ave. #606, Building Juan C. Cordero Davila, Rio Piedras, PR 00981 | PO Box 21365 San Juan, PR 00928-1365
Tel: (787) 274-2527 | www.usenda.pr.gov

Reports and assessments – Any reports, studies, or assessments your agency has produced or commissioned that address radon testing or mitigation.

Policies and guidelines – Information or any policy, guideline, or protocol your agency follows concerning radon testing, exposure limits, or mitigation.

Historical data – If available, historical data or trends in radon levels within the regions you monitor that may impact HUD-assisted housing.

This information is vital to ensure that our radon management strategies are practical and compliant with federal requirements. If some of this information may be sensitive or confidential, we are prepared to discuss any necessary agreements or protocols for sharing this data securely.

Please let us know if you require additional details or have any questions regarding this request. We would greatly appreciate your response by September 15, 2024, so we can incorporate this data into our ongoing compliance efforts.

Thank you in advance for your cooperation and support. We look forward to working together on this critical initiative.

Sincerely,

William O. Rodríguez Rodríguez, Esq.
Secretary

Cc:

Mr. Oleg Pavetko, Pavetko.Oleg@epa.gov
Mr. Matthew Laitila, laitila.matthew@epa.gov

Reports and assessments – Any reports, studies, or assessments your agency has produced or commissioned that address radon testing or mitigation.

Policies and guidelines – Information or any policy, guideline, or protocol your agency follows concerning radon testing, exposure limits, or mitigation.

Historical data – If available, historical data or trends in radon levels within the regions you monitor that may impact HUD-assisted housing.

This information is vital to ensure that our radon management strategies are practical and compliant with federal requirements. If some of this information may be sensitive or confidential, we are prepared to discuss any necessary agreements or protocols for sharing this data securely.

Please let us know if you require additional details or have any questions regarding this request. We would greatly appreciate your response by September 15, 2024, so we can incorporate this data into our ongoing compliance efforts.

Thank you in advance for your cooperation and support. We look forward to working together on this critical initiative.

Sincerely,

William O. Rodríguez Rodríguez, Esq.
Secretary

Cc:

Dr. Carlos Marín, carlos.marin3@upr.edu



August 20, 2024

Dr. Jessica Izárry
Director
Office of Island Affairs
U.S. Centers for Disease Control and Prevention
1324 Cll Canada, San Juan, 00920
Guaynabo, PR 00968-8069

Via email: OIA@cdc.gov

RE: Request for Information regarding available data on radon testing and levels within Puerto Rico

The Puerto Rico Department of Housing (PRDOH) kindly requests your assistance in gathering data, information, or reports related to radon testing in Puerto Rico, as this information is crucial for our compliance with the U.S. Department of Housing and Urban Development (HUD) Community Planning and Development (CPD) Notice CDP-23-103.

This Notice emphasizes the importance of radon testing and mitigation in ensuring safe living environments, particularly in HUD-assisted properties. PRDOH, as the grantee of the Community Development Block Grant for Disaster Recovery and Mitigation (CDBG-DR/MIT), is responsible for ensuring compliance with environmental requirements under CDBG-DR/MIT programs. To fulfill our obligations under this Notice, we must compile comprehensive and up-to-date information on radon levels, testing practices, and any mitigation efforts within the islands of Puerto Rico.

Specifically, we are seeking for possible availability of the following information:

Radon testing data – Results from radon testing conducted within your agency's purview, including details on location, testing methods, and recorded radon levels.

Barbosa Ave. #606, Building Juan C. Cordero Dávila, Río Piedras, PR 00918 | PO Box 21365 San Juan, PR 00928-1365
Tel. (787) 274-2527 | www.viviendap.rg.pr.gov

CDBG-DR/MIT Program
Request for Information in relation with HUD CPD-23-103 for Puerto Rico
Page 2 / 2

Reports and assessments – Any reports, studies, or assessments your agency has produced or commissioned that address radon testing or mitigation.

Policies and guidelines – Information or any policy, guideline, or protocol your agency follows concerning radon testing, exposure limits, or mitigation.

Historical data – If available, historical data or trends in radon levels within the regions you monitor that may impact HUD-assisted housing.

This information is vital to ensure that our radon management strategies are practical and compliant with federal requirements, if some of this information may be sensitive or confidential, we are prepared to discuss any necessary agreements or protocols for sharing this data securely.

Please let us know if you require additional details or have any questions regarding this request. We would greatly appreciate your response by September 15, 2024, so we can incorporate this data into our ongoing compliance efforts.

Thank you in advance for your cooperation and support. We look forward to working together on this critical initiative.

Sincerely,


William O. Rodríguez Rodríguez, Esq.
Secretary



August 20, 2024

Mrs. Anais Rodríguez
Secretary
Puerto Rico Department of Natural Resources
Carretera 8838, km. 6.3, Sector El Cinco,
Río Piedras San Juan, PR 00926

Via email: anais.rodriguez@dma.pr.gov

RE: Request for Information regarding available data on radon testing and levels within Puerto Rico

The Puerto Rico Department of Housing (PRDOH) kindly requests your assistance in gathering data, information, or reports related to radon testing in Puerto Rico, as this information is crucial for our compliance with the U.S. Department of Housing and Urban Development (HUD) Community Planning and Development (CPD) Notice CDP-23-103.

This Notice emphasizes the importance of radon testing and mitigation in ensuring safe living environments, particularly in HUD-assisted properties. PRDOH, as the grantee of the Community Development Block Grant for Disaster Recovery and Mitigation (CDBG-DR/MIT), is responsible for ensuring compliance with environmental requirements under CDBG-DR/MIT programs. To fulfill our obligations under this Notice, we must compile comprehensive and up-to-date information on radon levels, testing practices, and any mitigation efforts within the islands of Puerto Rico.

Specifically, we are seeking for possible availability of the following information:

Radon testing data – Results from radon testing conducted within your agency's purview, including details on location, testing methods, and recorded radon levels.

Reports and assessments – Any reports, studies, or assessments your agency has produced or commissioned that address radon testing or mitigation.

Barbosa Ave. #606, Building Juan C. Cordero Dávila, Río Piedras, PR 00918 | PO Box 21365 San Juan, PR 00928-1365
Tel. (787) 274-2527 | www.viviendap.rg.pr.gov

CDBG-DR/MIT Program
Request for Information in relation with HUD CPD-23-103 for Puerto Rico
Page 2 / 2

Policies and guidelines – Information or any policy, guideline, or protocol your agency follows concerning radon testing, exposure limits, or mitigation.

Historical data – If available, historical data or trends in radon levels within the regions you monitor that may impact HUD-assisted housing.

This information is vital to ensure that our radon management strategies are practical and compliant with federal requirements. If some of this information may be sensitive or confidential, we are prepared to discuss any necessary agreements or protocols for sharing this data securely.

Please let us know if you require additional details or have any questions regarding this request. We would greatly appreciate your response by September 15, 2024, so we can incorporate this data into our ongoing compliance efforts.

Thank you in advance for your cooperation and support. We look forward to working together on this critical initiative.

Sincerely,


William O. Rodríguez Rodríguez, Esq.
Secretary

Cc: Mr. Luis Márquez, secretariogaire@dma.pr.gov
Eng. Amarilis Rosario, aire@dma.pr.gov
Mrs. Elid Ortega, ortega@dma.pr.gov



GOVERNMENT OF PUERTO RICO
DEPARTMENT OF HOUSING

August 20, 2024

Dr. Carlos R. Mellado López
Secretary
Puerto Rico Department of Health
PO Box 70184
San Juan, PR 00936-8184

Via email: dr.carlos.mellado@salud.pr.gov

RE: Request for Information regarding available data on radon testing and levels within Puerto Rico

The Puerto Rico Department of Housing (PRDOH) kindly requests your assistance in gathering data, information, or reports related to radon testing in Puerto Rico, as this information is crucial for our compliance with the U.S. Department of Housing and Urban Development (HUD) Community Planning and Development (CPD) Notice CDP-23-103.

This Notice emphasizes the importance of radon testing and mitigation in ensuring safe living environments, particularly in HUD-assisted properties. PRDOH, as the grantee of the Community Development Block Grant for Disaster Recovery and Mitigation (CDBG-DR/MIT), is responsible for ensuring compliance with environmental requirements under CDBG-DR/MIT programs. To fulfill our obligations under this Notice, we must compile comprehensive and up-to-date information on radon levels, testing practices, and any mitigation efforts within the Islands of Puerto Rico.

Specifically, we are seeking for possible availability of the following information:

Radon testing data – Results from radon testing conducted within your agency's purview, including details on location, testing methods, and recorded radon levels.

Reports and assessments – Any reports, studies, or assessments your agency has produced or commissioned that address radon testing or mitigation.

Barbosa Ave. #606, Building Juan C. Cordero Dávila, Río Piedras, PR 00981 | PO Box 21365 San Juan, PR 00928-1365
Tel. (787) 274-2527 | www.cdh.pr.gov



GOVERNMENT OF PUERTO RICO
DEPARTMENT OF HOUSING

August 20, 2024

Mrs. Holly Weyers
Regional Director, Southeast – Puerto Rico
US Geological Survey
3916 Sunset Ridge Road
Raleigh, NC 27607

Via email: hweyers@usgs.gov

RE: Request for Information regarding available data on radon testing and levels within Puerto Rico

The Puerto Rico Department of Housing (PRDOH) kindly requests your assistance in gathering data, information, or reports related to radon testing in Puerto Rico, as this information is crucial for our compliance with the U.S. Department of Housing and Urban Development (HUD) Community Planning and Development (CPD) Notice CDP-23-103.

This Notice emphasizes the importance of radon testing and mitigation in ensuring safe living environments, particularly in HUD-assisted properties. PRDOH, as the grantee of the Community Development Block Grant for Disaster Recovery and Mitigation (CDBG-DR/MIT), is responsible for ensuring compliance with environmental requirements under CDBG-DR/MIT programs. To fulfill our obligations under this Notice, we must compile comprehensive and up-to-date information on radon levels, testing practices, and any mitigation efforts within the Islands of Puerto Rico.

Specifically, we are seeking for possible availability of the following information:

Radon testing data – Results from radon testing conducted within your agency's purview, including details on location, testing methods, and recorded radon levels.

Reports and assessments – Any reports, studies, or assessments your agency has produced or commissioned that address radon testing or mitigation.

Barbosa Ave. #606, Building Juan C. Cordero Dávila, Río Piedras, PR 00981 | PO Box 21365 San Juan, PR 00928-1365
Tel. (787) 274-2527 | www.cdh.pr.gov

CDBG-DR/MIT Program
Request for Information in relation with HUD CDP-23-103 for Puerto Rico
Page 2 / 2

Policies and guidelines – Information or any policy, guideline, or protocol your agency follows concerning radon testing, exposure limits, or mitigation.

Historical data – If available, historical data or trends in radon levels within the regions you monitor that may impact HUD-assisted housing.

This information is vital to ensure that our radon management strategies are practical and compliant with federal requirements. If some of this information may be sensitive or confidential, we are prepared to discuss any necessary agreements or protocols for sharing this data securely.

Please let us know if you require additional details or have any questions regarding this request. We would greatly appreciate your response by September 15, 2024, so we can incorporate this data into our ongoing compliance efforts.

Thank you in advance for your cooperation and support. We look forward to working together on this critical initiative.

Sincerely,


William O. Rodríguez Rodríguez, Esq.
Secretary

Cc: Mr. Raúl Hernández Dabla, rhernandez2@salud.pr.gov

CDBG-DR/MIT Program
Request for Information in relation with HUD CDP-23-103 for Puerto Rico
Page 2 / 2

Policies and guidelines – Information or any policy, guideline, or protocol your agency follows concerning radon testing, exposure limits, or mitigation.

Historical data – If available, historical data or trends in radon levels within the regions you monitor that may impact HUD-assisted housing.

This information is vital to ensure that our radon management strategies are practical and compliant with federal requirements. If some of this information may be sensitive or confidential, we are prepared to discuss any necessary agreements or protocols for sharing this data securely.

Please let us know if you require additional details or have any questions regarding this request. We would greatly appreciate your response by September 15, 2024, so we can incorporate this data into our ongoing compliance efforts.

Thank you in advance for your cooperation and support. We look forward to working together on this critical initiative.

Sincerely,


William O. Rodríguez Rodríguez, Esq.
Secretary

Cc: Mr. R. Randall Schumann, rschumann@usgs.gov

From: Charp, Paul (CDC/NCEH/DEHSP) <pac4@cdc.gov>
Sent: Tuesday, September 3, 2024 6:36 AM
To: Miranda, Sandra (CDC/PHIC/DPS); Irizarry, Jessica (CDC/PHIC/DPS); Rzeszutarski, Peter (CDC/NCEH/DEHSP); Vinson, D. Aaron (CDC/NCEH/DEHSP)
Cc: Kostak, Liana (CDC/PHIC/DPS); Vazquez, Germaine (CDC/NCEH/DEHSP)
Subject: RE: REHi: Puerto Rico Request for Information- Randon testing and levels

Good morning, Sandra and others,

In response to the request from Mr. William Rodriguez of the Department of Housing, Government of Puerto Rico, I have reviewed all the available data within the CDC National Environmental Public Health Tracking Network system for data related to radon in Puerto Rico. In addition to the tracking data available on the internet, I also reached out to Mr. Aaron Vinson of the NCEH Tracking Branch.

I was not able to find any data in the CDC systems and this was confirmed by Mr. Vinson. We also reached out the US Environmental Protection Agency who indicated they had no radon data in their systems. Please relay this information to Mr. Rodriguez in your response to his requests

If you have any additional questions, please contact me.

Thank you and best regards,

Paul A. Charp, Ph.D., Fellow, HPS
Senior Health Physicist
Emerging Environmental Hazards and Health Effects Branch (EEHHEB)
Division of Environmental Health Science and Practice (DEHSP)
National Center for Environmental Health (NCEH)
Centers for Disease Control and Prevention (CDC)
pcharp@cdc.gov
770-488-0723 office
404.388.0614 Cell



From: Schumann, R. Randall <rschumann@usgs.gov>
Sent: Wednesday, August 21, 2024 4:39 PM
To: Melanie Medina Smaine <mmedina@vivienda.pr.gov>; Weyers, Holly S <hsweyers@usgs.gov>
Cc: Elaine Dume Mejia <Edume@vivienda.pr.gov>; Luz S Colon Ortiz <Lcolon@vivienda.pr.gov>; Aldo A. Rivera-Vazquez <aarivera@vivienda.pr.gov>
Subject: RE: Request for Information- Radon testing and levels

Dear Ms. Medina Smaine,

In the early 1990s the U.S. Geological Survey (USGS) conducted geologic assessments of radon potential for all 50 states and the territories of Guam and Puerto Rico, in collaboration with the U.S. EPA. I conducted the geologic radon potential assessment for Puerto Rico. The PDF file of the report is too large to attach to this message but it can be obtained at <https://pubs.usgs.gov/of/1993/0292k/report.pdf>. The USGS did not conduct indoor radon testing and we did not conduct field studies associated with this assessment; it was based on existing data. Mr. David Saldana of the Puerto Rico Department of Health kindly provided us with data for 610 homes that were tested for indoor radon by his agency between 1993 and 1995, which are summarized in the report. I am not aware of any other radon-related geologic studies conducted in the Commonwealth of Puerto Rico by the U.S. Geological Survey.

Best regards,

R. Randall Schumann
Scientist Emeritus
U.S. Geological Survey
Geosciences and Environmental Change Science Center
Denver, Colorado, USA
rschumann@usgs.gov
<https://www.usgs.gov/staff-profiles/r-randall-schumann>

From: Raul Hernandez Doble <rhernandez2@salud.pr.gov>
Sent: Wednesday, August 21, 2024 2:13:31 PM
To: Melanie Medina Smaine <mmedina@vivienda.pr.gov>; Dr. Carlos Mellado <drcarlos.mellado@salud.pr.gov>
Cc: Elaine Dume Mejia <Edume@vivienda.pr.gov>; Luz S Colon Ortiz <Lcolon@vivienda.pr.gov>; Aldo A. Rivera-Vazquez <aarivera@vivienda.pr.gov>; Mayra Toro Tirado <mtoro@salud.pr.gov>
Subject: RE: [EXTERNAL] Request for Information- Radon testing and levels

Good afternoon. Ms. Medina

I regret to inform that we do not have any recent information on radon testing, since we do not have a certified radiation laboratory certified for radon testing. There are companies that sell test kits available online that can be done and mailed to a testing laboratory. There are also lists of radon contractors and these companies that process radon testing cartridges with instructions, on the Environmental Protection Agency Indoor air Quality web page. The last radon study in Puerto Rico done by the PR Department of Health was done on the year 1993.

Raul Hernandez Doble
Director, Seccion Salud Radiologica
Division de Salud Ambiental
Secretaria Auxiliar para la Vigilancia y la Proteccion de la Salud Publica
rhernandez2@salud.gov.pr
Phone: (787)765-2929 ext. 3210

From: Reyes, Brenda <Reyes.Brenda@epa.gov>
Sent: Wednesday, September 18, 2024 11:48 AM
To: Cesar O Rodriguez Santos <cesarrodriguez@drna.pr.gov>; Maritza Rosa Olivares <maritzarosaolivares@drna.pr.gov>; Silvina Cancelos Mancini <silvina.cancelos@upr.edu>; Melanie Medina Smaine <mmedina@vivienda.pr.gov>
Cc: Elaine Dume Mejia <Edume@vivienda.pr.gov>; Luz S Colon Ortiz <Lcolon@vivienda.pr.gov>; Aldo A. Rivera-Vazquez <aarivera@vivienda.pr.gov>; Povetko, Oleg (he/him/his) <Povetko.Oleg@epa.gov>
Subject: RE: Request for Information- Randon testing and levels

Saludos.

La EPA esta trabajando una respuesta a su petición. Se sometió borrador a la directora y el subdirector para su aprobación y firma.

Brenda Reyes Tomassini
Public Affairs
U.S. EPA
Region 2
Caribbean Environmental Protection Division
(787) 977-5869/(787) 977-5865
Mobile: 202-834-1290

From: Silvina Cancelos Mancini <silvina.cancelos@upr.edu>
Sent: Friday, September 6, 2024 15:04
To: Melanie Medina Smaine <mmedina@vivienda.pr.gov>
Cc: Elaine Dume Mejia <Edume@vivienda.pr.gov>; Luz S Colon Ortiz <Lcolon@vivienda.pr.gov>; Aldo A. Rivera-Vazquez <aarivera@vivienda.pr.gov>; Maritza Rosa Olivares <maritzarosaolivares@drna.pr.gov>; Reyes, Brenda <Reyes.Brenda@epa.gov>; Povetko, Oleg <Povetko.Oleg@epa.gov>
Subject: Re: Request for Information- Randon testing and levels

Estimada Melanie Medina

Quería dejarle saber que recibimos su correo el 21 de agosto al igual que el de Maritza Rosa el pasado 4 de septiembre. Ya las personas involucradas de EPA, junto conmigo y el Dr. Marín estamos al tanto del asunto y estamos trabajando para poder enviarles la información.

Atentamente

Silvina Cancelos
Professor
Associate Director
Mechanical Engineering Department
University of Puerto Rico - Mayaguez
Call BOX 9000 Mayaguez PR 00680
Tel: 787-832-4040 ext 5956
email: silvina.cancelos@upr.edu



Bubble Dynamics Lab
University of Puerto Rico - Mayaguez



EPA REGION 2
CARIBBEAN ENVIRONMENTAL PROTECTION DIVISION

September 23, 2024

VIA EMAIL

William O. Rodriguez Rodriguez, Esq.
Secretary
Puerto Rico Department of Housing
Barbosa Ave. 606 Building Juan C. Cordero
San Juan, PR 00917
Email: W.Rodriguez@vivienda.pr.gov

RE: EPA Response to August 20, 2024 request for information of data on radon testing and levels in Puerto Rico

Dear Honorable Secretary Rodriguez Rodriguez:

This communication is in response to your letter of August 20, 2024 addressed to the Puerto Rico Department of Natural and Environmental Resources (DNER) and referred to the U.S. Environmental Protection Agency (EPA) regarding available data on radon testing and levels within Puerto Rico.

EPA's National Radon Action Plan 2021–2025 sets a goal for the nation to find, fix and prevent high indoor radon levels in 8 million buildings by 2025 and prevent 3,500 lung cancer deaths per year. Under this Plan, leaders from across multiple sectors are working together to plan, guide, and sustain nationwide action to prevent exposure to radon.

Due to the lack of data in Puerto Rico, EPA undertook an investigation in collaboration with the University of Puerto Rico-Mayaguez (UPRM) Campus, Departments of Civil Engineering and Surveying and Mechanical Engineering, to find out if radon presented a problem in Puerto Rico. Up until 2021, the only data we had for Puerto Rico was a 1993-1995 mail-in radon screening study referred to by the U.S. Geological Survey report (USGS, 1995) in which the USGS concluded that several areas of Puerto Rico have the geologic potential to generate indoor radon levels exceeding the EPA Action Level of 4 pCi/L (picocuries per liter), perhaps locally reaching very high levels above 50 pCi/L, if a house construction and

ventilation allow for soil-gas radon to enter and concentrate within the structure.¹ According to the USGS report, most of these areas are located in the northwest part of the island. Please note that the actual 1993-1995 study documentation is not available to the EPA.

Typical radon testing technology used in mainland United States (charcoal canisters or electric-powered devices) are impractical in Puerto Rico because of high humidity and power outages. The recovery and rebuilding of communities following the aftermath of 2017 Hurricanes Irma and Maria presented an opportunity to develop radon prevention and mitigation strategies in 2019. Initially, EPA sampled indoor radon air in over 170 single-family residences in the municipalities of San Sebastian, Lares, Ciales, Arecibo, Morovis, Camuy, and Hatillo and later expanded the project to other municipalities such as Rincon, Aguada, Aguadilla, Isabela, Quebradillas, Barceloneta and Vega Baja. The quality assurance protocols were anchored in American National Standards Institute/American Association of Radon Scientists and Technologists (ANSI/AARST) standards of practice (ANSI/AARS, 2019). The sampling was designed in two stages: scoping and confirmatory sampling. The scoping sampling was conducted using Corentium Home (CH) electronic monitors and E-Perm systems. Locations measuring above the EPA Action Level of 4 pCi/L with CH were measured at the second stage of the sampling using RAD7 and Corentium Pro Continuous Radon Monitors (CRMs). Nationally certified radon sampling professionals led by one such professional from the UPRM conducted confirmatory sampling in the second stage. Also, during the study, the nationally certified radon mitigation professionals inspected several homes with elevated indoor radon levels.

Mapping radon in Puerto Rico proved to be a complicated endeavor given the COVID-19 pandemic in 2020. EPA and UPRM continue to work on the project, however, results have not been finalized, and no scientific report has been published yet. Unfortunately, EPA cannot share preliminary data at this time because it contains privileged information. Nevertheless, preliminary data from the study does show homes with levels over 4 pCi/L (EPA Action Level) that might need mitigation to protect the health of their inhabitants.

Although many states have developed laws and regulations governing radon disclosure, certification, and mitigation, Puerto Rico lacks legislation or mandatory radon testing provisions for new construction, remodeling, selling or buying homes. Given this loophole and aiming to answer your request, the EPA can provide information on Best Management Practices for sampling indoor radon in Puerto Rico.

¹ Reference: USGS. Geologic Radon Potential of Guam and Puerto Rico, Report 93-292-K. Washington, DC: USGS. Retrieved 9/11/2024, from <https://pubs.usgs.gov/of/1993/0292k/report.pdf>.

CITY VIEW PLAZA II BUILDING, 7TH FLOOR
ROUTE 185 GUAYNABO, PR 00988

2

If you have any questions or need any additional information, please contact me at 787-977-5865 or guerrero.carmen@epa.gov or have your staff contact Reyes, Brenda at reyes.brenda@epa.gov or (787) 977-5869.

Sincerely,

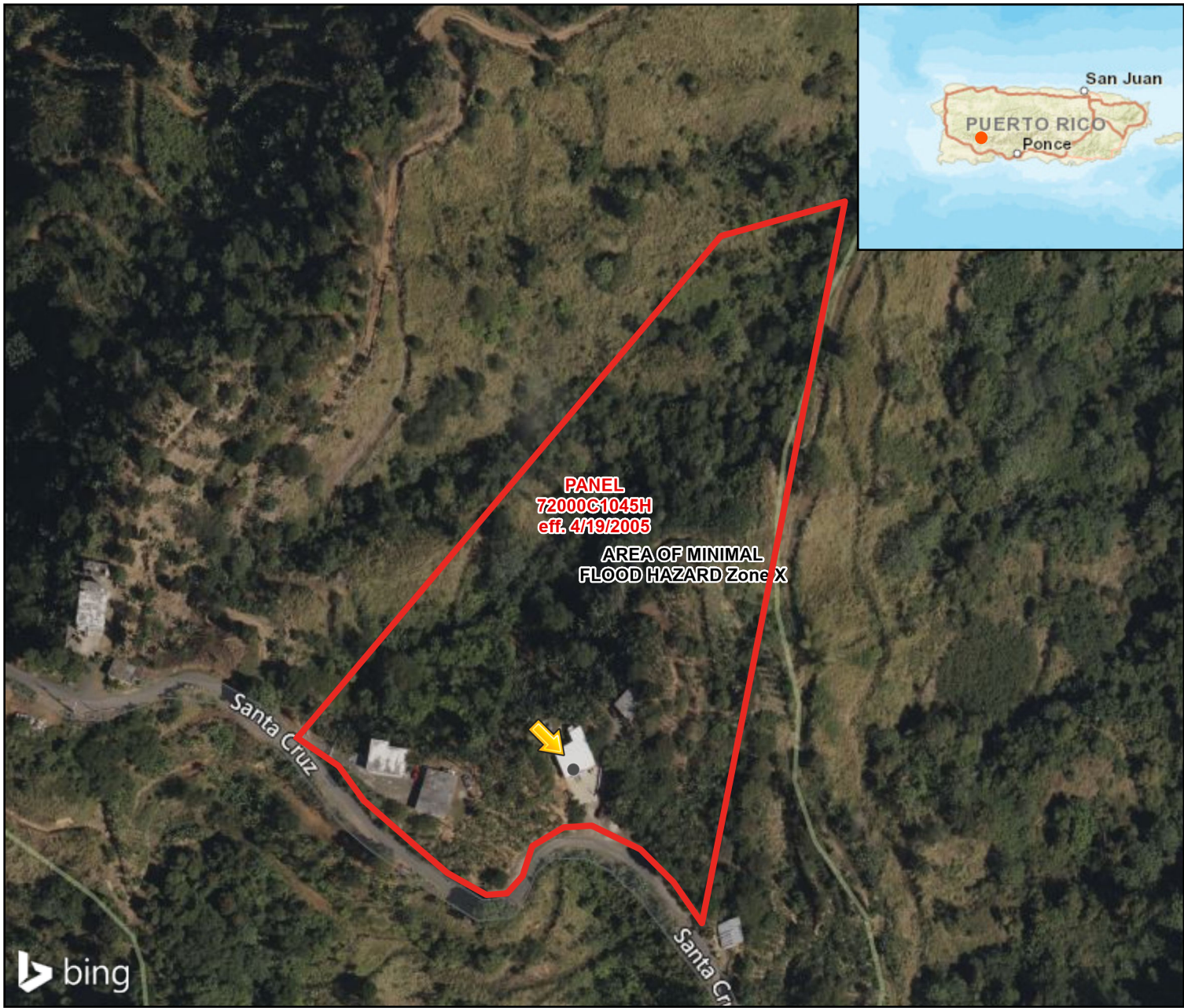
CARMEN
GUERRERO
PEREZ

Carmen R. Guerrero Pérez
Director

Digitally signed by
CARMEN GUERRERO PEREZ
Date: 2024.09.23 09:41:39
-04'00'

cc: Roberto Mendez, Esq (Acting Secretary, PR Department of Natural and Env. Resources)
Melany Medina: mmedina@vivienda.pr.gov
Elaine Dume Mejia: Edume@vivienda.pr.gov
Luz S Colon Ortiz: Lcolon@vivienda.pr.gov
Aldo A. Rivera-Vazquez: arivera@vivienda.pr.gov
Cesar O. Rodriguez: cesarrodriiguez@drna.pr.gov
Marita Rosa Olivares: maritzarosaolivares@drna.pr.gov

PR-RGRW-04170 Flood Map

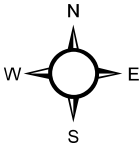


Legend

FEMA Flood Zones - Effective

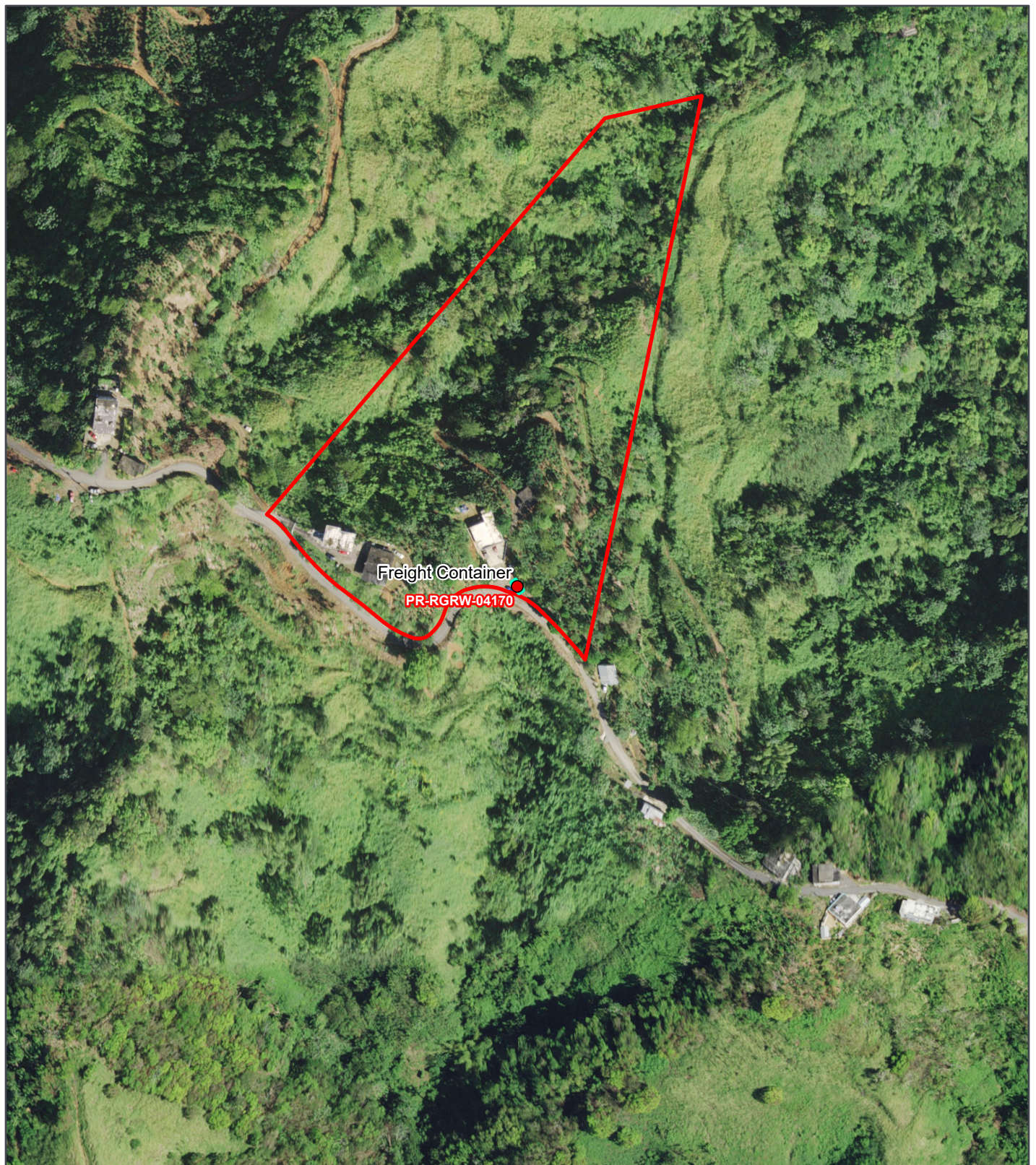
- 1% Annual Chance Flood Hazard
- Regulatory Floodway
- Special Floodway
- Area of Undetermined Flood Hazard
- 0.2% Annual Chance Flood Hazard
- Future Conditions 1% Annual Chance Flood Hazard
- Area with Reduced Risk Due to Levee
- X, Area of Minimal Flood Hazard
- FEMA Flood Zone Panel

0 0.02 0.04 0.08 mi



FEMA Map Service

Flood Insurance Rate Maps



REGROW PROGRAM

Figure B 10-1: Advisory Base Flood Elevation For 100-Year Floodplain Map

Applicant ID: PR-RGRW-04170

SWCA
ENVIRONMENTAL CONSULTANTS

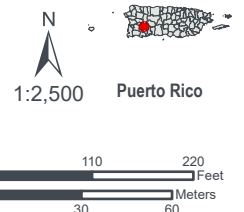
- | | |
|---|--|
| ● Site | Zone AE |
| Site Parcel | Coastal A Zone |
| Project Footprint (Option) | Coastal A Zone and Floodway |
| — Advisory Base Flood Elevation (ABFE) | Zone AE-Floodway |
| — 0.2% Annual Chance Flood | Zone AO |
| — 1% Annual Chance Flood | Zone VE |
| Zone A | Zone X (500-year floodplain) |
| Zone A-Floodway | Zone/BFE Boundary |

Bo. Rubias, Carr. 365 km 8.3 Sector la Culata
Yauco, Puerto Rico 00698

Parcel ID: 287-000-009-61-000
66.888786°W 18.12859°N

Data Source: https://gis.fema.gov/arcgis/rest/services/DR/PuertoRico_ABFE_1PCT/MapServer

Base Map: USA NAIP Imagery
Imagery Year: 2022
Updated: 5/21/2024
Layout: ABFE 1Pct
Aprx: 72428_ReGrowTier2Maps





REGROW PROGRAM

Figure B 1-1: Airport Hazards Map

Applicant ID: PR-RGRW-04170

SWCA
ENVIRONMENTAL CONSULTANTS

- Site
- ▭ Airport Runway
- ▭ Accident Potential Zones (APZ)
- ▭ Runway Protection Zones (RPZ)
- ▭ 2,500-FT Civil Airport Buffer
- ▭ 15,000-FT Military Airport Buffer

Bo. Rubias, Carr. 365 km 8.3
Sector la Culata
Yauco, Puerto Rico 00698
Parcel ID: 287-000-009-61-000
66.888786°W 18.12859°N

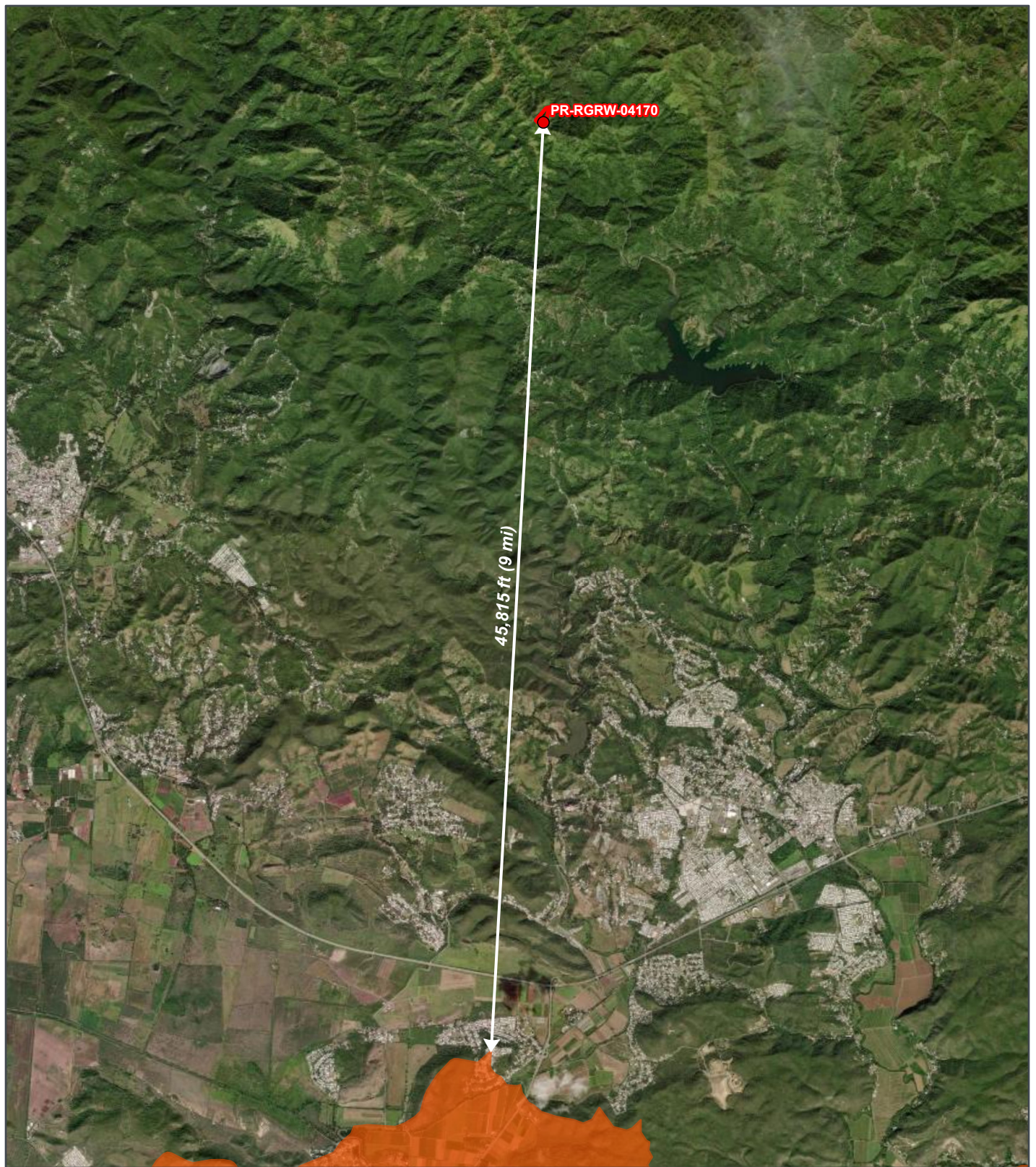
Data Source: <https://geodata.bts.gov/>
Base Map: ESRI ArcGIS Online,
accessed May 2024
Updated: 5/21/2024
Layout: Airport Hazards
Aprx: 72428_ReGrowTier2Maps

N
1:794,000



Puerto Rico

0 37,320 74,640 Feet
0 10,000 20,000 Meters



REGROW PROGRAM

Figure B 5-1: Coastal Zone Management Map

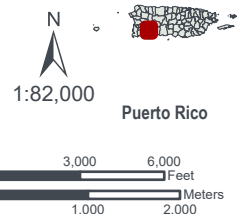
Applicant ID: PR-RGRW-04170

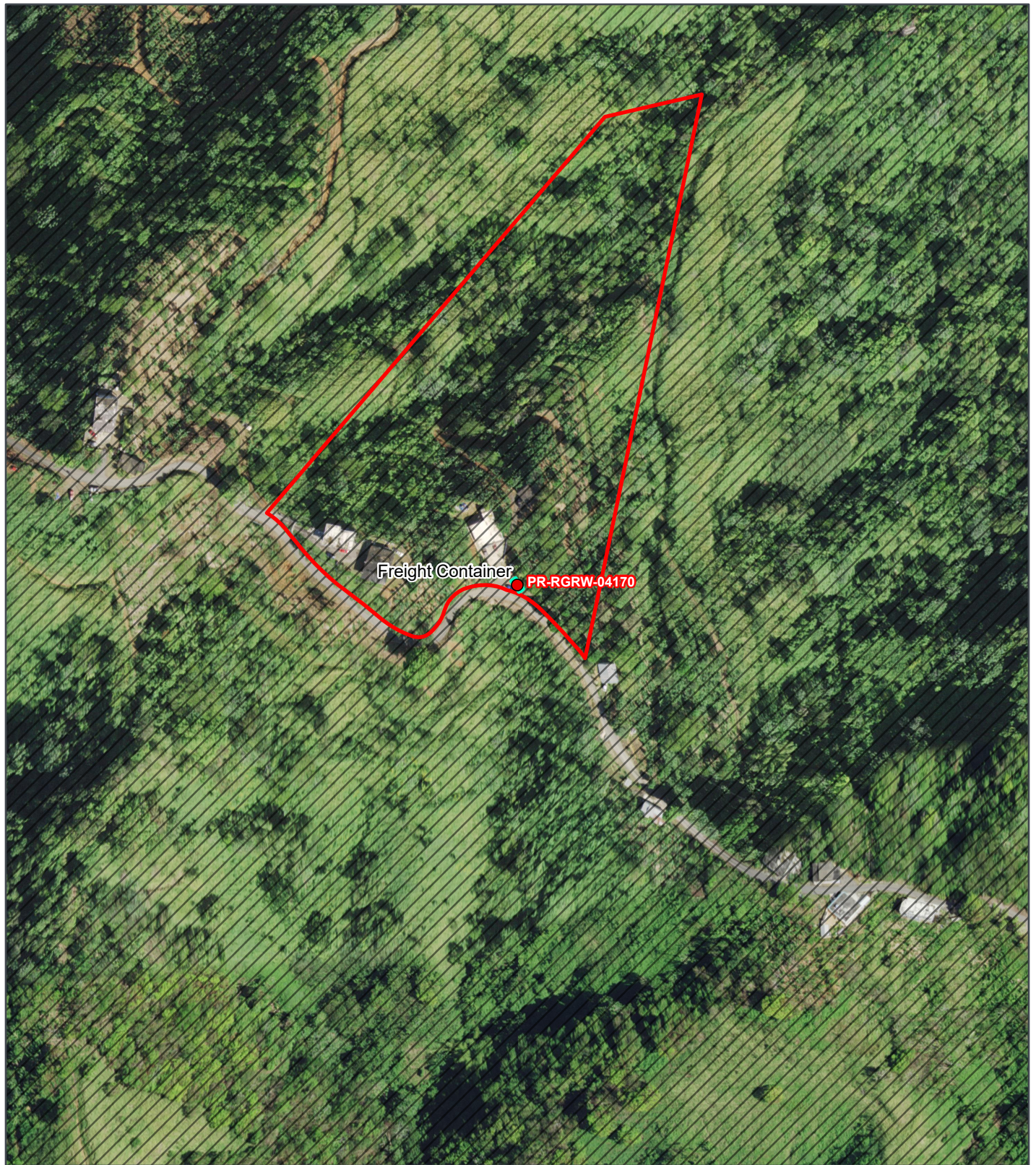
SWCA
ENVIRONMENTAL CONSULTANTS

- Site
- Coastal Management Zone

Bo. Rubias, Carr. 365 km 8.3
Sector la Culata
Yauco, Puerto Rico. 00698
Parcel ID: 287-000-009-61-000
66.888786°W 18.12859°N

Data Source: <https://coast.noaa.gov/arcgis/rest/services/Hosted/CoastalZoneManagement/Act/BaseMap>
ESRI ArcGIS Online, accessed May 2024
Updated: 5/21/2024
Layout: Coastal Zone Management
Aprx: 72428_ReGrowTier2Maps





REGROW PROGRAM

Figure B 9-1: Prime Farmland Map

Applicant ID: PR-RGRW-04170

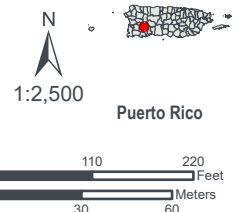


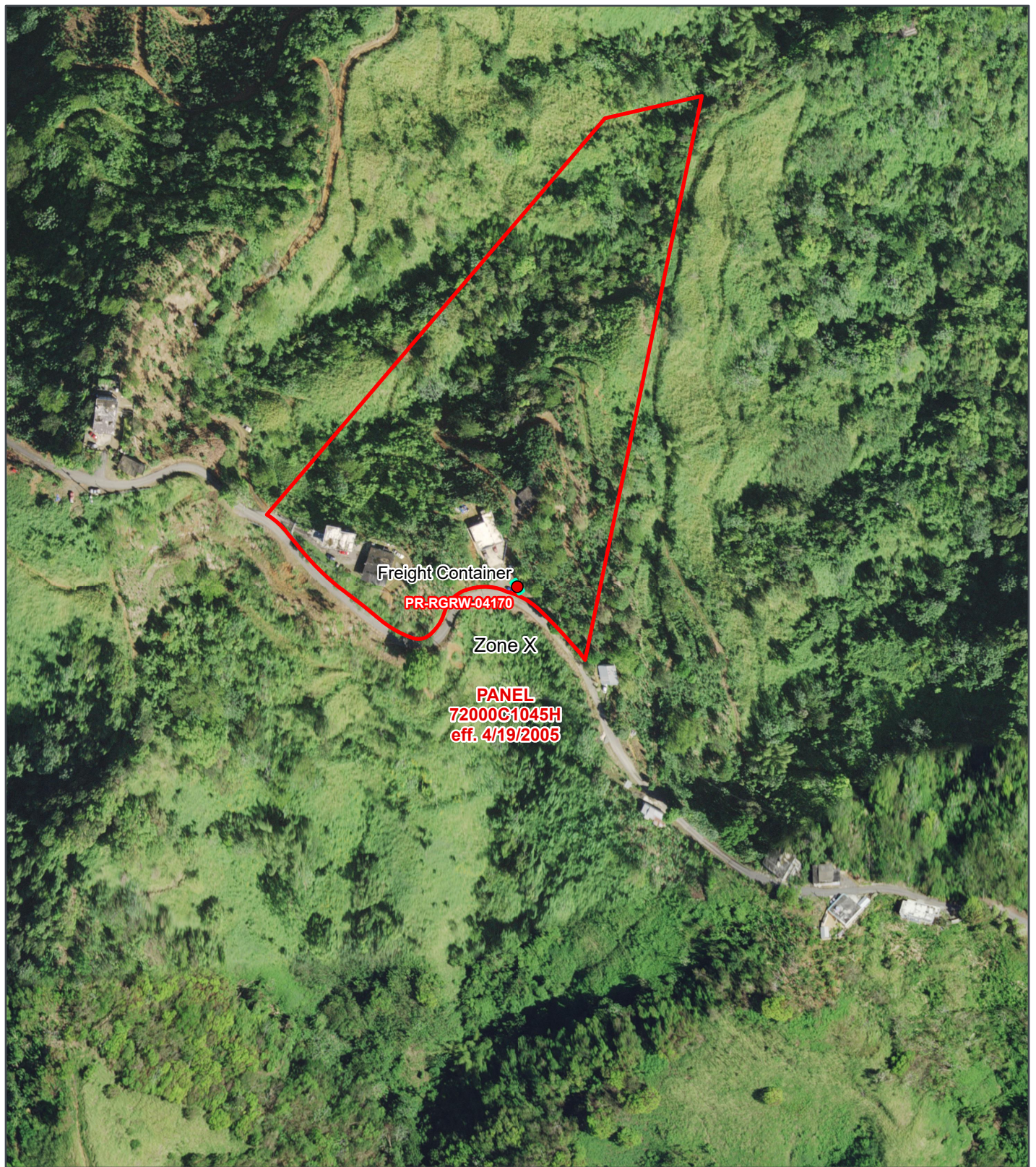
- Site
- Site Parcel
- Project Footprint (Option)
- All areas are prime farmland
- Farmland of statewide importance
- Farmland of statewide importance, if irrigated
- Prime farmland if drained

- Prime farmland if irrigated
- Prime farmland if irrigated and reclaimed of excess salts and sodium
- Prime farmland if protected from flooding or not frequently flooded during the growing season
- Not prime farmland
- Not Public Information

Bo. Rubias, Carr. 365 km 8.3
Sector la Culata
Yauco, Puerto Rico 00698
Parcel ID: 287-000-009-61-000
66.888786°W 18.12859°N

Data Source: <https://websoilsurvey.nrcs.usda.gov/app/>
Base Map: USA NAIP Imagery
Imagery Year: 2022
Updated: 5/21/2024
Layout: Prime Farmland
Aprx: 72428_ReGrowTier2Maps





REGROW PROGRAM

Figure B 3-1: Flood Insurance Rate Map (FIRM)

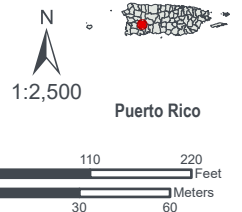
Applicant ID: PR-RGRW-04170

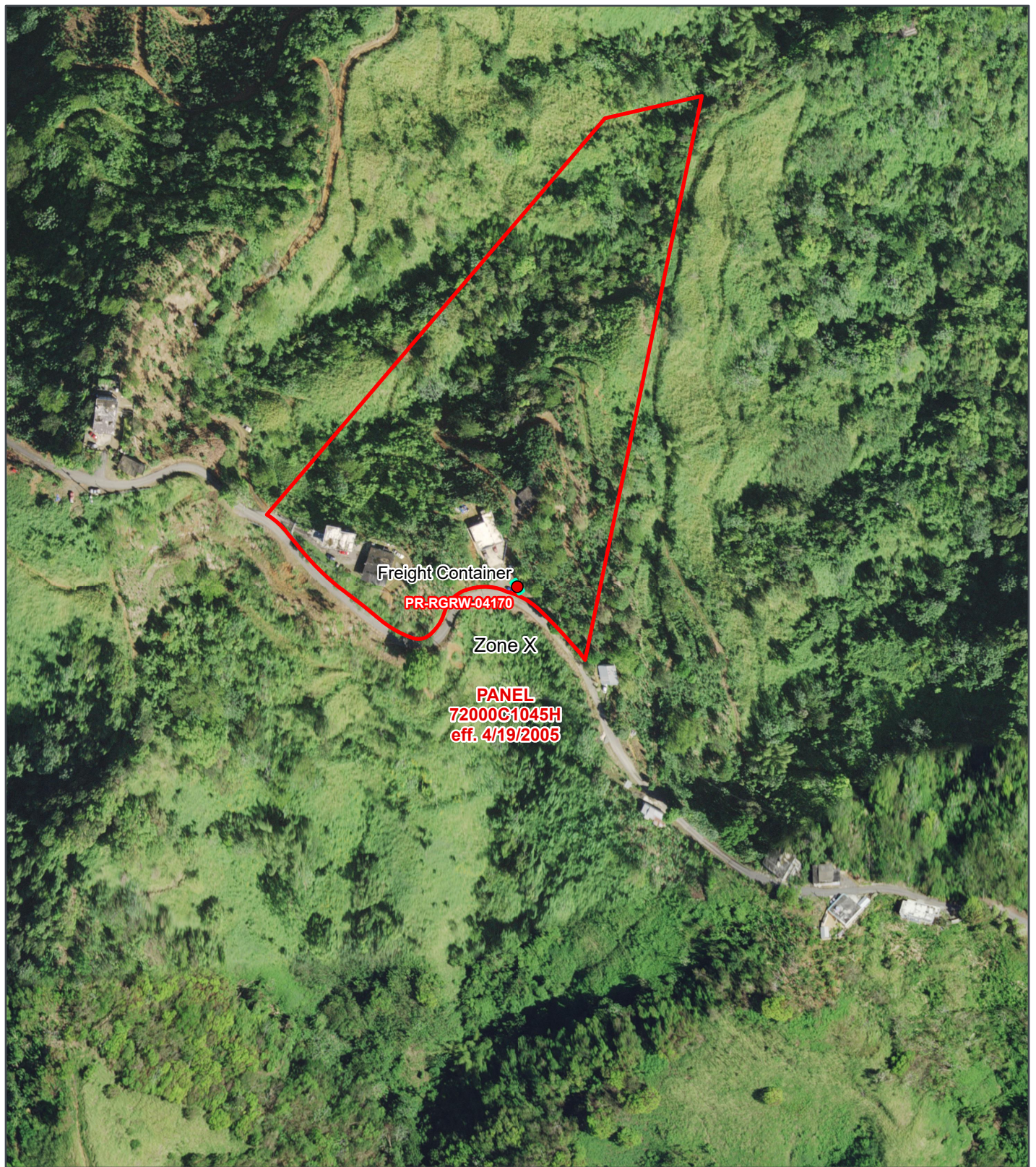
SWCA
ENVIRONMENTAL CONSULTANTS

- | | |
|------------------------------|---|
| ● Site | Zone AO |
| ▭ Site Parcel | Zone VE |
| ▭ Project Footprint (Option) | ▨ Floodway |
| ~ Base Flood Elevations | ▨ Zone X - Shaded (500-year floodplain) |
| ▭ Zone A | ▭ Zone X - Unshaded |
| ▭ Zone AE | ▭ Area Not Included |
| ▭ Zone AH | ▭ Open Water |

Bo. Rubias, Carr. 365 km 8.3
Sector la Culata
Yauco, Puerto Rico 00698
Parcel ID: 287-000-009-61-000
66.888786°W 18.12859°N

Data Source: <https://hazards.fema.gov/gis/nfhl/rest/services/public/NFHL/MapServer>
Base Map: USA NAIP Imagery
Imagery Year: 2022
Updated: 5/21/2024
Layout: Effective Floodplain
Aprx: 72428_ReGrowTier2Maps





REGROW PROGRAM

Figure B 3-1: Flood Insurance Rate Map (FIRM)

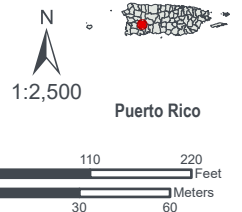
Applicant ID: PR-RGRW-04170

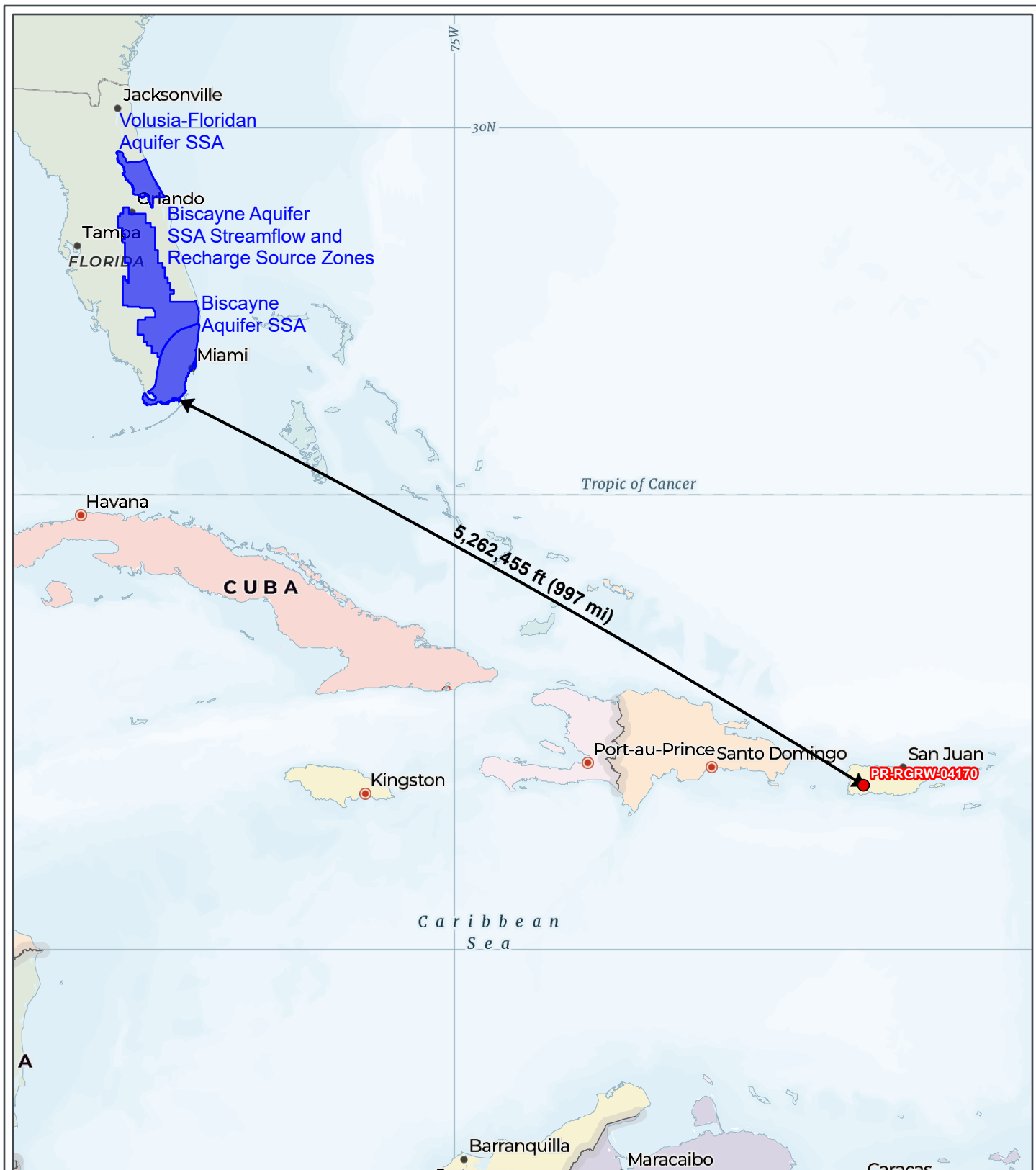
SWCA
ENVIRONMENTAL CONSULTANTS

- | | |
|--|---|
| ● Site | Zone AO |
| Site Parcel | Zone VE |
| Project Footprint (Option) | Floodway |
| Base Flood Elevations | Zone X - Shaded (500-year floodplain) |
| Zone A | Zone X - Unshaded |
| Zone AE | Area Not Included |
| Zone AH | Open Water |

Bo. Rubias, Carr. 365 km 8.3
Sector la Culata
Yauco, Puerto Rico 00698
Parcel ID: 287-000-009-61-000
66.888786°W 18.12859°N

Data Source: <https://hazards.fema.gov/gis/nfhl/rest/services/public/NFHL/MapServer>
Base Map: USA NAIP Imagery
Imagery Year: 2022
Updated: 5/21/2024
Layout: Effective Floodplain
Aprx: 72428_ReGrowTier2Maps





REGROW PROGRAM

Figure 12-1: Sole Source Aquifers Map

Applicant ID: PR-RGRW-04170

SWCA
ENVIRONMENTAL CONSULTANTS

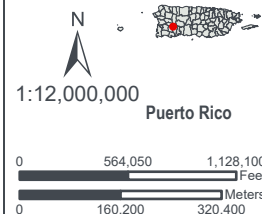
● Site

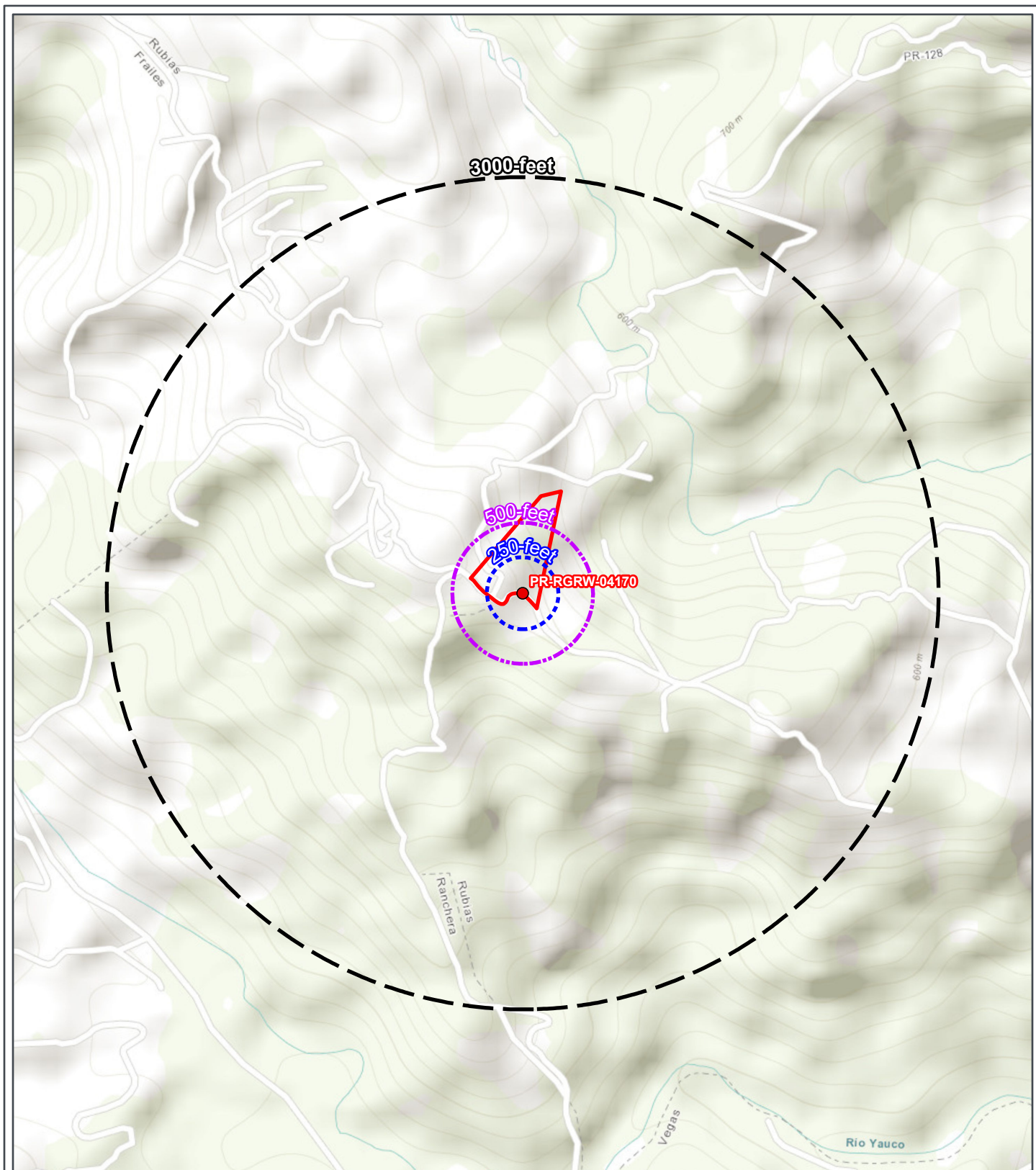
■ Sole Source Aquifers

*There are no Sole Source Aquifers in Puerto Rico.

Bo. Rubias, Carr. 365 km 8.3 Sector
la Culata
Yauco, Puerto Rico 00698
Parcel ID: 287-000-009-61-000
66.888786°W 18.12859°N

Data Source: <https://services.arcgis.com/cJ9YHowT8TU7DUyn/arcgis/rest/services/SoleSourceAquifers/FeatureServer>
Base Map: ESRI ArcGIS Online, accessed May 2024
Updated: 5/21/2024
Layout: Sole Source Aquifers
Aprx: 72428_ReGrowTier2Maps





REGROW PROGRAM

Figure B 6-1: Contamination and Toxic Substances Map

Applicant ID: PR-RGRW-04170

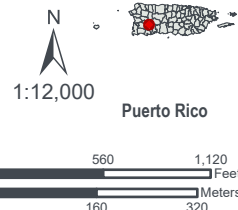
SWCA
ENVIRONMENTAL CONSULTANTS

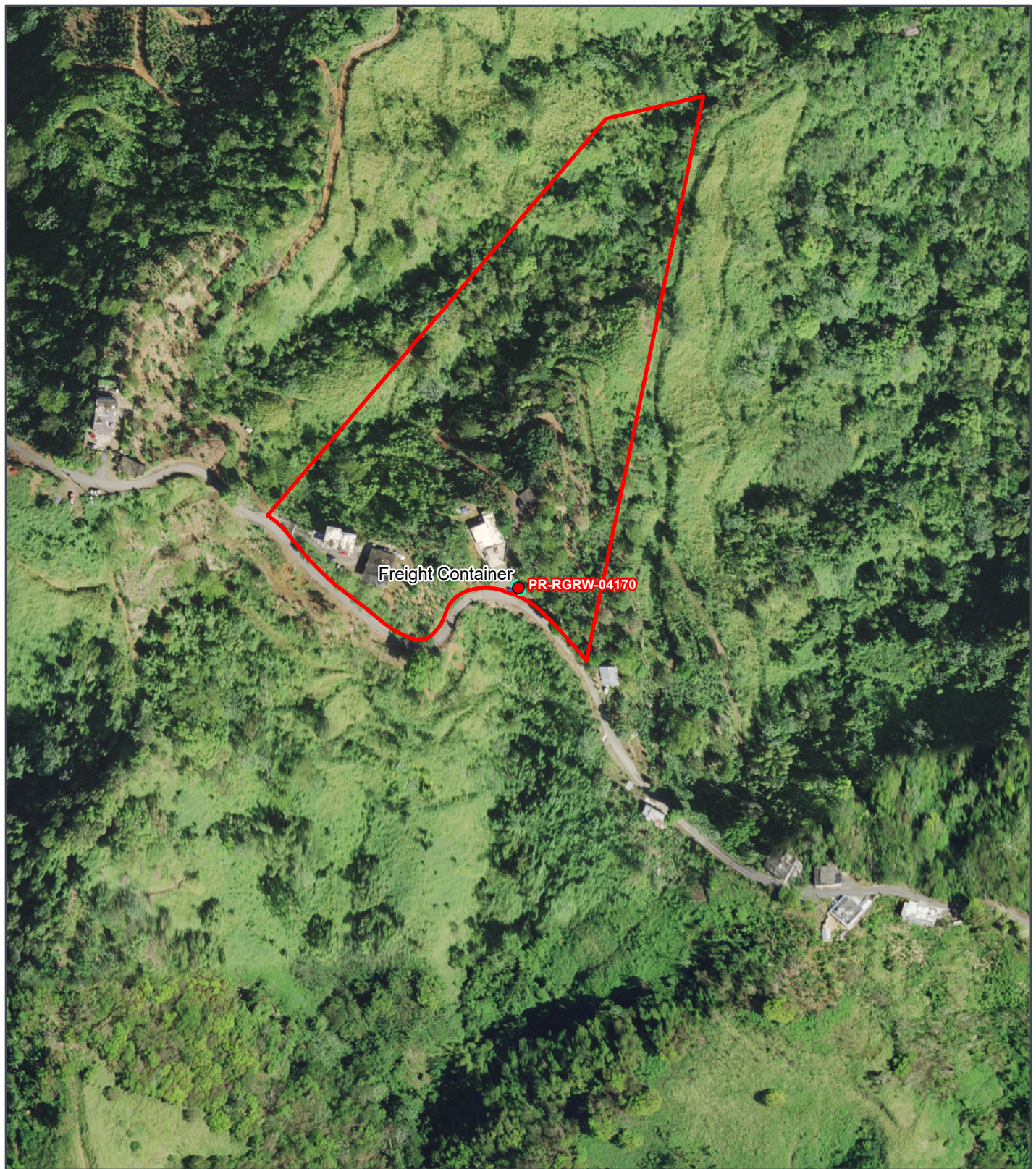
- Site
- ▭ Site Parcel
- ▭ Project Footprint (Option)
- ▭ Buffer (250-feet)
- ▭ Buffer (500-feet)
- ▭ Buffer (3000-feet)
- ▭ Water dischargers

- ▭ Toxic Substances Control Act
- ▭ Toxic releases
- ▭ Superfund
- ▭ Hazardous waste
- ▭ Brownfields
- ▭ Air pollution

Bo. Rubias, Carr. 365 km 8.3
Sector la Culata
Yauco, Puerto Rico 00698
Parcel ID: 287-000-009-61-000
66.888786°W 18.12859°N

Data Source: <https://geopub.epa.gov/arcgis/rest/services/EMEF/efpoints/MapServer>
Base Map: ESRI ArcGIS Online, accessed May 2024
Updated: 5/21/2024
Layout: Contamination and Toxic Substances





REGROW PROGRAM

Figure B 13-1: Wetlands Protection Map

Applicant ID: PR-RGRW-04170

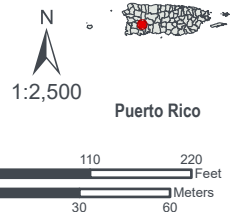
SWCA
ENVIRONMENTAL CONSULTANTS

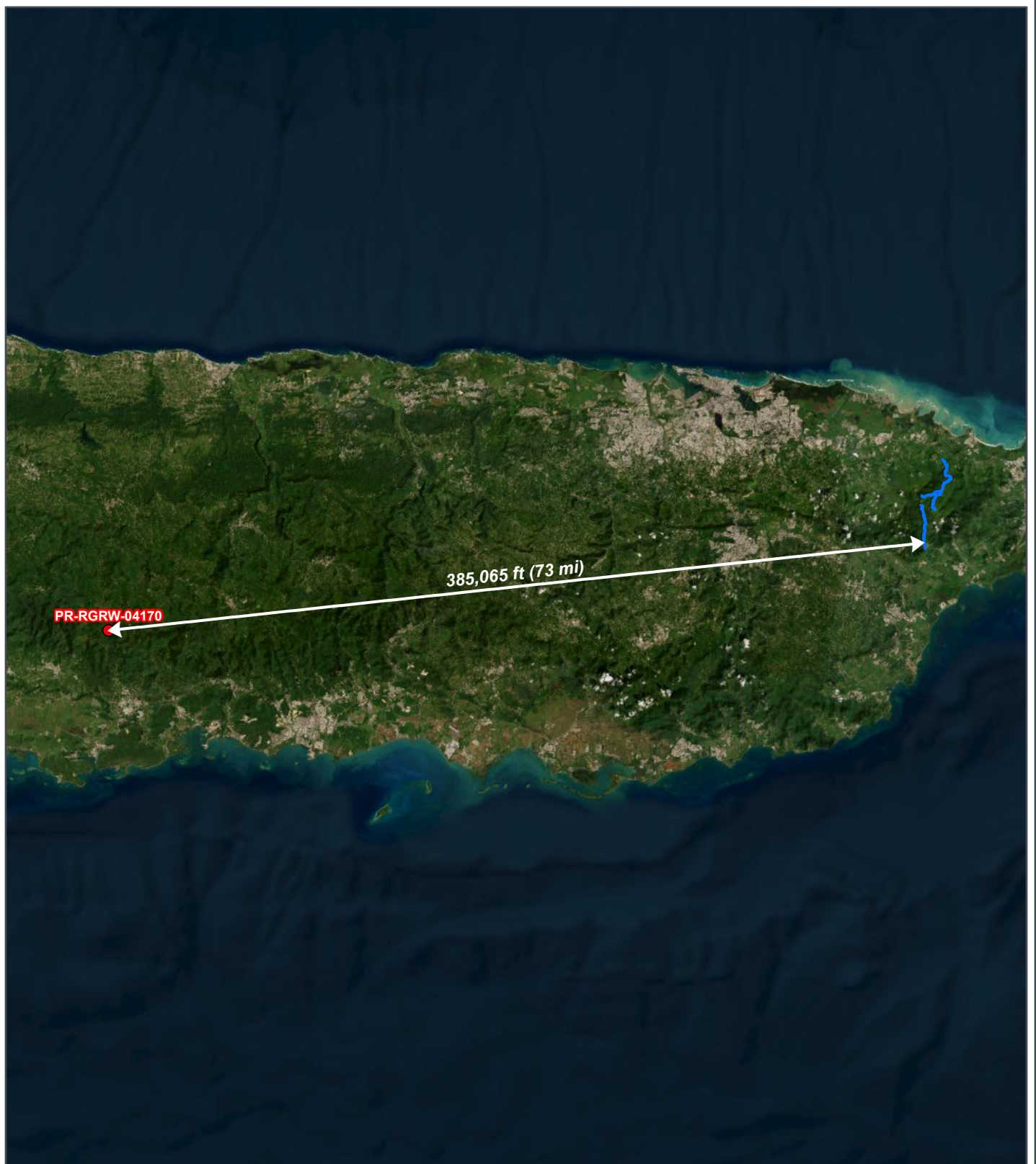
- Site
- Site Parcel
- Project Footprint (Option)
- NHD Stream
- Estuarine and Marine Deepwater
- Estuarine and Marine Wetland

- Freshwater Emergent Wetland
- Freshwater Forested/Shrub Wetland
- Freshwater Pond
- Lake
- Riverine

Bo. Rubias, Carr. 365 km 8.3
Sector la Culata
Yauco, Puerto Rico. 00698
Parcel ID: 287-000-009-61-000
66.888786°W 18.12859°N

Data Source: <https://apps.nationalmap.gov/downloader/#/https://www.fws.gov/program/national-wetlands-inventory/data-download>
Base Map: USA NAIP Imagery
Imagery Year: 2022
Updated: 5/21/2024
Layout: Wetlands Protection





REGROW PROGRAM

Figure B 14-1: National Wild and Scenic River Map

Applicant ID: PR-RGRW-04170

SWCA
ENVIRONMENTAL CONSULTANTS

- Site
- National Wild and Scenic River

Bo. Rubias, Carr. 365 km 8.3
Sector la Culata
Yauco, Puerto Rico 00698
Parcel ID: 287-000-009-61-000
66.888786°W 18.12859°N

Data Source: https://apps.fs.usda.gov/arcx/rest/services/EDW/EDW_WildScenicRiverSegments_01/mapserver
Base Map: ESRI ArcGIS Online, accessed May 2024
Updated: 5/21/2024

N
1:780,000



Puerto Rico

