



U.S. Department of Housing and Urban
Development
451 Seventh Street, SW
Washington, DC 20410
www.hud.gov
espanol.hud.gov

**Environmental Review for Activity/Project that is
Categorically Excluded Subject to Section 58.5
Pursuant to 24 CFR 58.35(a)**

Project Information

Project Name: PR-RGRW-01465-W-RE

HEROS Number: 900000010368931

Start Date: 12/04/2023

State / Local Identifier:

Project Location: , Barranquitas, PR 00794

Additional Location Information:

The project is located at latitude 18.222314, longitude -66.329820 at the address given above. Tax ID Number: 220-088-201-13-000

Description of the Proposed Project [24 CFR 50.12 & 58.32; 40 CFR 1508.25]:

This project (PR-RGRW-01465-W-RE) entails the award of a grant to Orlando A Vazquez Vazquez DBA Finca, an agricultural business, at Carretera 770 KM 4.2 Int., Bo Canabon Sec. La Torre, Barranquitas, PR 00794. Tax ID Number: 220-088-201-13-000. Coordinates (18.222314, -66.329820). This project had an original CENST review which included the purchase of Ford 150 pickup for project cost of \$49,995.00. See attached CENST environmental review. This review includes a scope item previously considered as an EA level of review (hydroponic infrastructure) which is now evaluated as CEST level of review in accordance with FR-6492-N-01 with a project cost of \$37,691.46. The proposed project includes construction of a hydroponic greenhouse. The proposed hydroponic greenhouse is 2,000 square feet (sq ft) (100 feet [ft] by 20 ft) with a maximum height of approximately 13 ft. The greenhouse will be secured by approximately 18 arches that will be backfilled with cement and installed no deeper than 24 inches (in) into the ground; the installation of the poles will cause some ground disturbance. The materials for the greenhouse include metal tubes for the frame and arched roof and translucent tarp material for the cover. The greenhouse site is mostly flat; however, minor grading may be needed to level some areas. No grading greater than 2 ft below ground surface is anticipated. Since the exact location of the greenhouse will be determined at the time of installation, a 4-ft buffer was reviewed around the greenhouse footprint. Using their own funds, the applicant intends to install a concrete driveway from the main road to the hydroponic greenhouse. It will be 100 ft by 20 ft with a maximum depth of 2 ft. The applicant will purchase a gas-powered portable electric generator for use around the farm. The generator will have an 8-gallon gas tank. No transfer panel switch will be required. A rainwater harvesting system was previously anticipated to be a part of this project's Scope of Work. However, in a letter from the applicant, these plans have been postponed and will not be included as a part of this environmental review. The project will have minimal ground disturbance for the construction of the greenhouse. All staging areas will be limited to the 15-meter project buffer indicated on the Historical

Preservation map and will only be in areas that are already in use. Some herbaceous vegetation clearing will occur, but no pruning or tree clearing is required for construction. The applicant owns the property; therefore, no acquisition is required. The project Orlando A Vazquez Vazquez DBA Finca, PR-RGRW-01465-W-RE has been evaluated in accordance with FR-6492-N-01. The activities identified CE: #7 - 7. 7 CFR 799.32(e) (2) (iii): Construction of a new farm storage facility. HUD Level of Review: CEST. Potential application to HUD activities: Construction of a new farm storage facility with ground disturbance has been classified as CEST under the waiver.

Level of Environment Review Determination:

Categorically Excluded per 24 CFR 58.35(a), and subject to laws and authorities at §58.5:

Funding Information

Grant Number	HUD Program	Program Name	
B-17-DM-72-0001	Community Planning and Development (CPD)	Community Development Block Grants (Disaster Recovery Assistance)	\$0.00
B-18-DE-72-0001	Community Planning and Development (CPD)	Community Development Block Grants (Disaster Recovery Assistance)	\$0.00
B-18-DP-72-0001	Community Planning and Development (CPD)	Community Development Block Grants (Disaster Recovery Assistance)	\$0.00
B-19-DP-78-0002	Community Planning and Development (CPD)	Community Development Block Grants (Disaster Recovery Assistance)	\$0.00

Estimated Total HUD Funded Amount: \$37,691.46

Estimated Total Project Cost [24 CFR 58.2 (a) (5)]: \$37,691.46

Mitigation Measures and Conditions [CFR 1505.2(c)]:

Summarized below are all mitigation measures adopted by the Responsible Entity to reduce, avoid or eliminate adverse environmental impacts and to avoid non-compliance or non-conformance with the above-listed authorities and factors. These measures/conditions must be incorporated into project contracts, development agreements and other relevant documents. The staff responsible for implementing and monitoring mitigation measures should be clearly identified in the mitigation plan.

Law, Authority, or Factor	Mitigation Measure or Condition	Comments on Completed Measures	Complete
Endangered Species Act	In accordance with the 2024 Puerto Rican Boa General Project Design Guidelines, if a Puerto Rican Boa (PR Boa) is found in the project action site, work shall cease until the individual moves off on its own. If	N/A	

Determination:

<input type="checkbox"/>	This categorically excluded activity/project converts to EXEMPT per Section 58.34(a)(12), because it does not require any mitigation for compliance with any listed statutes or authorities, nor requires any formal permit or license; Funds may be committed and drawn down after certification of this part for this (now) EXEMPT project; OR
<input checked="" type="checkbox"/>	This categorically excluded activity/project cannot convert to Exempt status because one or more statutes or authorities listed at Section 58.5 requires formal consultation or mitigation. Complete consultation/mitigation protocol requirements, publish NOI/RROF and obtain "Authority to Use Grant Funds" (HUD 7015.16) per Section 58.70 and 58.71 before committing or drawing down any funds; OR
<input type="checkbox"/>	This project is not categorically excluded OR, if originally categorically excluded, is now subject to a full Environmental Assessment according to Part 58 Subpart E due to extraordinary circumstances (Section 58.35(c)).

Preparer Signature:  Date: April 7, 2025

Name / Title/ Organization: Ricardo Espiet Lopez / Department of Housing - Puerto Rico

Responsible Entity Agency Official Signature:  Date: 4/8/2025Name/ Title: Pedro A. de León Rodríguez, MSEM/Permits and Environmental Compliance Specialist

This original, signed document and related supporting material must be retained on file by the Responsible Entity in an Environment Review Record (ERR) for the activity / project (ref: 24 CFR Part 58.38) and in accordance with recordkeeping requirements for the HUD program(s).

**Environmental Review for Activity/Project that is
Categorically Excluded Subject to Section 58.5
Pursuant to 24 CFR 58.35(a)**

Project Information

Project Name: PR-RGRW-01465-W-RE

HEROS Number: 900000010368931

Start Date: 12/04/2023

Responsible Entity (RE): Department of Housing - Puerto Rico, P.O. Box 21365 San
Juan PR, 00928

State / Local Identifier:

RE Preparer: Ricardo Espiet Lopez

Certifying Office
r:

Grant Recipient (if different than Responsible Entity):

Point of Contact:

Point of Contact: Justin Neely
Consultant (if applicable): HORNE LLP

40 CFR 1506.5(b)(4): The lead agency or, where appropriate, a cooperating agency shall prepare a disclosure statement for the contractor's execution specifying that the contractor has no financial or other interest in the outcome of the action. Such statement need not include privileged or confidential trade secrets or other confidential business information.

- ✓ By checking this box, I attest that as a preparer, I have no financial or other interest in the outcome of the undertaking assessed in this environmental review.

Project Location: , Barranquitas, PR 00794

Additional Location Information:

The project is located at latitude 18.222314, longitude -66.329820 at the address given above. Tax ID Number: 220-088-201-13-000

Direct Comments to: environmentcdbg@vivienda.pr.gov

Description of the Proposed Project [24 CFR 50.12 & 58.32; 40 CFR 1508.25]:

This project (PR-RGRW-01465-W-RE) entails the award of a grant to Orlando A Vazquez Vazquez DBA Finca, an agricultural business, at Carretera 770 KM 4.2 Int., Bo Canabon Sec. La Torre, Barranquitas, PR 00794. Tax ID Number: 220-088-201-13-000. Coordinates (18.222314, -66.329820). This project had an original CENST review which included the purchase of Ford 150 pickup for project cost of \$49,995.00. See attached CENST environmental review. This review includes a scope item previously considered as an EA level of review (hydroponic infrastructure) which is now evaluated as CEST level of review in accordance with FR-6492-N-01 with a project cost of \$37,691.46. The proposed project includes construction of a hydroponic greenhouse. The proposed hydroponic greenhouse is 2,000 square feet (sq ft) (100 feet [ft] by 20 ft) with a maximum height of approximately 13 ft. The greenhouse will be secured by approximately 18 arches that will be backfilled with cement and installed no deeper than 24 inches (in) into the ground; the installation of the poles will cause some ground disturbance. The materials for the greenhouse include metal tubes for the frame and arched roof and translucent tarp material for the cover. The greenhouse site is mostly flat; however, minor grading may be needed to level some areas. No grading greater than 2 ft below ground surface is anticipated. Since the exact location of the greenhouse will be determined at the time of installation, a 4-ft buffer was reviewed around the greenhouse footprint. Using their own funds, the applicant intends to install a concrete driveway from the main road to the hydroponic greenhouse. It will be 100 ft by 20 ft with a maximum depth of 2 ft. The applicant will purchase a gas-powered portable electric generator for use around the farm. The generator will have an 8-gallon gas tank. No transfer panel switch will be required. A rainwater harvesting system was previously anticipated to be a part of this project's Scope of Work. However, in a letter from the applicant, these plans have been postponed and will not be included as a part of this environmental review. The project will have minimal ground disturbance for the construction of the greenhouse. All staging areas will be limited to the 15-meter project buffer indicated on the Historical Preservation map and will only be in areas that are already in use. Some herbaceous vegetation clearing will occur, but no pruning or tree clearing is required for construction. The applicant owns the property; therefore, no acquisition is required. The project Orlando A Vazquez Vazquez DBA Finca, PR-RGRW-01465-W-RE has been evaluated in accordance with FR-6492-N-01. The activities identified CE: #7 - 7. 7 CFR 799.32(e) (2) (iii): Construction of a new farm storage facility. HUD Level of Review:

CEST. Potential application to HUD activities: Construction of a new farm storage facility with ground disturbance has been classified as CEST under the waiver.

Maps, photographs, and other documentation of project location and description:

[ReEvaluation Memo \(1\).docx](#)

[PR-RGRW-01465-W-RE IUGF CEST.pdf](#)

[PR-RGRW-01465-W-RE Site Map.pdf](#)

[PRDOH Regrow Puerto Rico Program - 5836 Waiver \(002\)\(1\).pdf](#)

[Farm Service Agency Adopted Categorical Exclusions Identified in FR-6492-N-01\(1\).pdf](#)

[PR-RGRW-01465-W-RE EFOR.pdf](#)

Level of Environmental Review Determination:

Categorically Excluded per 24 CFR 58.35(a), and subject to laws and authorities at 58.5:

58.35(a)(3)(iii)

Determination:

	This categorically excluded activity/project converts to EXEMPT per Section 58.34(a)(12), because it does not require any mitigation for compliance with any listed statutes or authorities, nor requires any formal permit or license; Funds may be committed and drawn down after certification of this part for this (now) EXEMPT project; OR
✓	This categorically excluded activity/project cannot convert to Exempt status because one or more statutes or authorities listed at Section 58.5 requires formal consultation or mitigation. Complete consultation/mitigation protocol requirements, publish NOI/RROF and obtain "Authority to Use Grant Funds" (HUD 7015.16) per Section 58.70 and 58.71 before committing or drawing down any funds; OR
	This project is not categorically excluded OR, if originally categorically excluded, is now subject to a full Environmental Assessment according to Part 58 Subpart E due to extraordinary circumstances (Section 58.35(c)).

Approval Documents:

[01465-SIG-PAGE\(1\).pdf](#)

7015.15 certified by Certifying Officer
on:

7015.16 certified by Authorizing Officer
on:

Reevaluation of a Completed Review

The environmental findings of a completed environmental review were re-evaluated to determine if the original findings are still valid for all of the three scenarios below:

- a. Substantial changes in the nature, magnitude, or extent of the project, including adding new activities not anticipated in the original scope of the project are proposed.
- b. There are new circumstances and environmental conditions which may affect the project or have a bearing on its impact, such as concealed or unexpected conditions discovered during the implementation of the project, or
- c. The selection of an alternative not in the original finding is proposed.

It was determined that the original findings were still valid.

Statement or memo documenting determination:

The project Orlando A Vazquez Vazquez DBA Finca, PR-RGRW-01465-W-RE has been evaluated in accordance with FR-6492-N-01. The activities identified CE: #7 - 7. 7 CFR 799.32(e) (2) (iii): Construction of a new farm storage facility. HUD Level of Review: CEST. Potential application to HUD activities: Construction of a new farm storage facility with ground disturbance has been classified as CEST under the waiver.

[ReEvaluation Memo \(1\).docx](#)

[PR-RGRW-01465 CENST ERR.pdf](#)

[PRDOH Regrow Puerto Rico Program - 5836 Waiver \(002\)\(1\).pdf](#)

[Farm Service Agency Adopted Categorical Exclusions Identified in FR-6492-N-01\(1\).pdf](#)

Funding Information

Grant / Project Identification Number	HUD Program	Program Name	Funding Amount
B-17-DM-72-0001	Community Planning and Development (CPD)	Community Development Block Grants (Disaster Recovery Assistance)	\$0.00
B-18-DE-72-0001	Community Planning and Development (CPD)	Community Development Block Grants (Disaster Recovery Assistance)	\$0.00

B-18-DP-72-0001	Community Planning and Development (CPD)	Community Development Block Grants (Disaster Recovery Assistance)	\$0.00
B-19-DP-78-0002	Community Planning and Development (CPD)	Community Development Block Grants (Disaster Recovery Assistance)	\$0.00

Estimated Total HUD Funded, \$37,691.46
Assisted or Insured Amount:

Estimated Total Project Cost: \$37,691.46

Compliance with 24 CFR §50.4, §58.5 and §58.6 Laws and Authorities

Compliance Factors: Statutes, Executive Orders, and Regulations listed at 24 CFR §50.4, §58.5, and §58.6	Are formal compliance steps or mitigation required?	Compliance determination (See Appendix A for source determinations)
STATUTES, EXECUTIVE ORDERS, AND REGULATIONS LISTED AT 24 CFR §50.4 & § 58.6		
Airport Hazards Clear Zones and Accident Potential Zones; 24 CFR Part 51 Subpart D	<input type="checkbox"/> Yes <input checked="" type="checkbox"/> No	The project site is not within 15,000 feet of a military airport or 2,500 feet of a civilian airport. The nearest civil primary or commercial service airport, Mercedita, is located 110,570 ft (21 miles [mi]) from the project site. The nearest military airport, Luis Munoz Marin International Airport, is located 133,754 ft (25 mi) from the project site. The project is in compliance with Airport Hazards requirements.
Coastal Barrier Resources Act Coastal Barrier Resources Act, as amended by the Coastal Barrier Improvement Act of 1990 [16 USC 3501]	<input type="checkbox"/> Yes <input checked="" type="checkbox"/> No	This project is not located in a CBRS Unit. It is at 89,622 feet from a protected area. Therefore, this project has no potential to impact a CBRS Unit and is in compliance with the Coastal Barrier Resources Act.
Flood Insurance Flood Disaster Protection Act of 1973 and National Flood Insurance Reform Act of 1994 [42 USC 4001-4128 and 42 USC 5154a]	<input type="checkbox"/> Yes <input checked="" type="checkbox"/> No	Flood Map Number 72000C1155H, effective on 4/19/2005: Based on the project description the project includes no activities that would require further evaluation under this section. The project does not require flood insurance or is excepted from flood insurance. While flood insurance may not be mandatory in this instance, HUD

		recommends that all insurable structures maintain flood insurance under the National Flood Insurance Program (NFIP). The project is in compliance with Flood Insurance requirements.
STATUTES, EXECUTIVE ORDERS, AND REGULATIONS LISTED AT 24 CFR §50.4 & § 58.5		
Air Quality Clean Air Act, as amended, particularly section 176(c) & (d); 40 CFR Parts 6, 51, 93	<input type="checkbox"/> Yes <input checked="" type="checkbox"/> No	Based on the project description, this project includes no activities that would require further evaluation under the Clean Air Act. The project is in compliance with the Clean Air Act.
Coastal Zone Management Act Coastal Zone Management Act, sections 307(c) & (d)	<input type="checkbox"/> Yes <input checked="" type="checkbox"/> No	The project is located 83,548 feet from the coastal zone. This project is not located in or does not affect a Coastal Zone as defined in the state Coastal Management Plan. The project is in compliance with the Coastal Zone Management Act.
Contamination and Toxic Substances 24 CFR 50.3(i) & 58.5(i)(2)]	<input type="checkbox"/> Yes <input checked="" type="checkbox"/> No	Site contamination was evaluated as follows: None of the above. On-site or nearby toxic, hazardous, or radioactive substances that could affect the health and safety of project occupants or conflict with the intended use of the property were not found. The project is in compliance with contamination and toxic substances requirements. At the time of this review, this section has not been updated in HEROS to include questions regarding radon. A review of science-based radon data offered a lack of data for the project site and radon testing was determined to be infeasible or impracticable. See attached radon documents.
Endangered Species Act Endangered Species Act of 1973, particularly section 7; 50 CFR Part 402	<input checked="" type="checkbox"/> Yes <input type="checkbox"/> No	This project May Affect, but is Not Likely to Adversely Affect, listed species, and informal consultation was conducted. With mitigation, identified in the mitigation section of this review, the project will be in compliance with the Endangered Species Act.

Explosive and Flammable Hazards Above-Ground Tanks)[24 CFR Part 51 Subpart C	<input type="checkbox"/> Yes <input checked="" type="checkbox"/> No	Based on the project description the project includes no activities that would require further evaluation under this section. The project is in compliance with explosive and flammable hazard requirements.
Farmlands Protection Farmland Protection Policy Act of 1981, particularly sections 1504(b) and 1541; 7 CFR Part 658	<input type="checkbox"/> Yes <input checked="" type="checkbox"/> No	This project does not include any activities that could potentially convert agricultural land to a non-agricultural use. The project is in compliance with the Farmland Protection Policy Act.
Floodplain Management Executive Order 11988, particularly section 2(a); 24 CFR Part 55	<input type="checkbox"/> Yes <input checked="" type="checkbox"/> No	This project does not occur in a floodplain. The project is in compliance with Executive Order 11988. FIRM Flood Map Number 72000C1155H, effective on 04/19/2005: PFIRMs in Puerto Rico were only developed for certain sections of the municipalities of Carolina, Canovanas, Loiza, San Juan and Trujillo Alto. The proposed project is located in the municipality of Barranquitas; therefore, PFIRM information was not available for the area and therefore not considered in the review. At the time of this review, this section has not been updated in HEROS to include questions regarding FFRMS. This project does not occur in the FFRMS floodplain. The project is in compliance with Executive Orders 11988 and 13690.
Historic Preservation National Historic Preservation Act of 1966, particularly sections 106 and 110; 36 CFR Part 800	<input type="checkbox"/> Yes <input checked="" type="checkbox"/> No	Based on Section 106 consultation there are No Historic Properties Affected because there are no historic properties present. The project is in compliance with Section 106.
Noise Abatement and Control Noise Control Act of 1972, as amended by the Quiet Communities Act of 1978; 24 CFR Part 51 Subpart B	<input type="checkbox"/> Yes <input checked="" type="checkbox"/> No	Based on the project description, this project includes no activities that would require further evaluation under HUD's noise regulation. The project is in compliance with HUD's Noise regulation.
Sole Source Aquifers Safe Drinking Water Act of 1974, as amended, particularly section 1424(e); 40 CFR Part 149	<input type="checkbox"/> Yes <input checked="" type="checkbox"/> No	Based on the project description, the project consists of activities that are unlikely to have an adverse impact on groundwater resources. The project is in

		compliance with Sole Source Aquifer requirements. According to EPA, there are no sole source aquifers in Puerto Rico.
Wetlands Protection Executive Order 11990, particularly sections 2 and 5	<input type="checkbox"/> Yes <input checked="" type="checkbox"/> No	Based on the project description this project includes no activities that would require further evaluation under this section. The project is in compliance with Executive Order 11990. This project does not involve new construction, so a visual wetlands survey was not conducted.
Wild and Scenic Rivers Act Wild and Scenic Rivers Act of 1968, particularly section 7(b) and (c)	<input type="checkbox"/> Yes <input checked="" type="checkbox"/> No	This project is not within proximity of a NWSRS river. The project is located 188,916 feet from the nearest Wild and Scenic River. The project is in compliance with the Wild and Scenic Rivers Act.
HUD HOUSING ENVIRONMENTAL STANDARDS		
ENVIRONMENTAL JUSTICE		
Environmental Justice Executive Order 12898	<input type="checkbox"/> Yes <input checked="" type="checkbox"/> No	No adverse environmental impacts were identified in the project's total environmental review. The project is in compliance with Executive Order 12898. On January 21, 2025, President Donald Trump issued the Executive Order titled "Ending Illegal Discrimination and Restoring Merit-Based Opportunity*", which revoked Executive Order 12898 and eliminated federal mandates requiring agencies to assess environmental justice impacts. Consequently, there is no longer a federal requirement to address environmental justice concerns in the environmental compliance review process.

Mitigation Measures and Conditions [40 CFR 1505.2(c)]:

Summarized below are all mitigation measures adopted by the Responsible Entity to reduce, avoid or eliminate adverse environmental impacts and to avoid non-compliance or non-conformance with the above-listed authorities and factors. These measures/conditions must be incorporated into project contracts, development agreements and other relevant documents.

The staff responsible for implementing and monitoring mitigation measures should be clearly identified in the mitigation plan.

Law, Authority, or Factor	Mitigation Measure or Condition	Comments on Completed Measures	Mitigation Plan	Complete
Endangered Species Act	In accordance with the 2024 Puerto Rican Boa General Project Design Guidelines, if a Puerto Rican Boa (PR Boa) is found in the project action site, work shall cease until the individual moves off on its own. If	N/A		

Project Mitigation Plan

In accordance with the 2024 Puerto Rican Boa General Project Design Guidelines, if a Puerto Rican Boa (PR Boa) is found in the project action site, work shall cease until the individual moves off on its own. If the PR Boa does not move off, the construction manager shall contact the Puerto Rico Department of Natural and Environmental Resources and ask for them to relocate the PR Boa.

Supporting documentation on completed measures

APPENDIX A: Related Federal Laws and Authorities

Airport Hazards

General policy	Legislation	Regulation
It is HUD's policy to apply standards to prevent incompatible development around civil airports and military airfields.		24 CFR Part 51 Subpart D

1. To ensure compatible land use development, you must determine your site's proximity to civil and military airports. Is your project within 15,000 feet of a military airport or 2,500 feet of a civilian airport?

✓ No

Based on the response, the review is in compliance with this section. Document and upload the map showing that the site is not within the applicable distances to a military or civilian airport below

Yes

Screen Summary

Compliance Determination

The project site is not within 15,000 feet of a military airport or 2,500 feet of a civilian airport. The nearest civil primary or commercial service airport, Mercedita, is located 110,570 ft (21 miles [mi]) from the project site. The nearest military airport, Luis Munoz Marin International Airport, is located 133,754 ft (25 mi) from the project site. The project is in compliance with Airport Hazards requirements.

Supporting documentation

[PR-RGRW-01465-W-RE Airports.pdf](#)

Are formal compliance steps or mitigation required?

Yes

✓ No

Coastal Barrier Resources

General requirements	Legislation	Regulation
HUD financial assistance may not be used for most activities in units of the Coastal Barrier Resources System (CBRS). See 16 USC 3504 for limitations on federal expenditures affecting the CBRS.	Coastal Barrier Resources Act (CBRA) of 1982, as amended by the Coastal Barrier Improvement Act of 1990 (16 USC 3501)	

1. Is the project located in a CBRS Unit?

✓ No

Document and upload map and documentation below.

Yes

Screen Summary**Compliance Determination**

This project is not located in a CBRS Unit. It is at 89,622 feet from a protected area. Therefore, this project has no potential to impact a CBRS Unit and is in compliance with the Coastal Barrier Resources Act.

Supporting documentation

[PR-RGRW-01465-W-RE CBRS.pdf](#)

Are formal compliance steps or mitigation required?

Yes

✓ No

Flood Insurance

General requirements	Legislation	Regulation
Certain types of federal financial assistance may not be used in floodplains unless the community participates in National Flood Insurance Program and flood insurance is both obtained and maintained.	Flood Disaster Protection Act of 1973 as amended (42 USC 4001-4128)	24 CFR 50.4(b)(1) and 24 CFR 58.6(a) and (b); 24 CFR 55.1(b).

1. Does this project involve financial assistance for construction, rehabilitation, or acquisition of a mobile home, building, or insurable personal property?

- ✓ No. This project does not require flood insurance or is excepted from flood insurance.

Based on the response, the review is in compliance with this section.

Yes

4. While flood insurance is not mandatory for this project, HUD strongly recommends that all insurable structures maintain flood insurance under the National Flood Insurance Program (NFIP). Will flood insurance be required as a mitigation measure or condition?

Yes

- ✓ No

Screen Summary**Compliance Determination**

Flood Map Number 72000C1155H, effective on 4/19/2005: Based on the project description the project includes no activities that would require further evaluation under this section. The project does not require flood insurance or is excepted from flood insurance. While flood insurance may not be mandatory in this instance, HUD recommends that all insurable structures maintain flood insurance under the National Flood Insurance Program (NFIP). The project is in compliance with Flood Insurance requirements.

Supporting documentation

[PR-RGRW-01465-W-RE FIRM.pdf](#)

Are formal compliance steps or mitigation required?

Yes

✓ No

Air Quality

General requirements	Legislation	Regulation
The Clean Air Act is administered by the U.S. Environmental Protection Agency (EPA), which sets national standards on ambient pollutants. In addition, the Clean Air Act is administered by States, which must develop State Implementation Plans (SIPs) to regulate their state air quality. Projects funded by HUD must demonstrate that they conform to the appropriate SIP.	Clean Air Act (42 USC 7401 et seq.) as amended particularly Section 176(c) and (d) (42 USC 7506(c) and (d))	40 CFR Parts 6, 51 and 93

1. Does your project include new construction or conversion of land use facilitating the development of public, commercial, or industrial facilities OR five or more dwelling units?

Yes

✓ No

Based on the response, the review is in compliance with this section.

Screen Summary**Compliance Determination**

Based on the project description, this project includes no activities that would require further evaluation under the Clean Air Act. The project is in compliance with the Clean Air Act.

Supporting documentation**Are formal compliance steps or mitigation required?**

Yes

✓ No

Coastal Zone Management Act

General requirements	Legislation	Regulation
Federal assistance to applicant agencies for activities affecting any coastal use or resource is granted only when such activities are consistent with federally approved State Coastal Zone Management Act Plans.	Coastal Zone Management Act (16 USC 1451-1464), particularly section 307(c) and (d) (16 USC 1456(c) and (d))	15 CFR Part 930

1. Is the project located in, or does it affect, a Coastal Zone as defined in your state Coastal Management Plan?

Yes

☒ No

Based on the response, the review is in compliance with this section. Document and upload all documents used to make your determination below.

Screen Summary**Compliance Determination**

The project is located 83,548 feet from the coastal zone. This project is not located in or does not affect a Coastal Zone as defined in the state Coastal Management Plan. The project is in compliance with the Coastal Zone Management Act.

Supporting documentation

[PR-RGRW-01465-W-RE CZM.pdf](#)

Are formal compliance steps or mitigation required?

Yes

☒ No

Contamination and Toxic Substances

General Requirements	Legislation	Regulations
It is HUD policy that all properties that are being proposed for use in HUD programs be free of hazardous materials, contamination, toxic chemicals and gases, and radioactive substances, where a hazard could affect the health and safety of the occupants or conflict with the intended utilization of the property.		24 CFR 58.5(i)(2) 24 CFR 50.3(i)
Reference		
https://www.onecpd.info/environmental-review/site-contamination		

1. How was site contamination evaluated?* Select all that apply.

ASTM Phase I ESA

ASTM Phase II ESA

Remediation or clean-up plan

ASTM Vapor Encroachment Screening.

☒ None of the above

* HUD regulations at 24 CFR § 58.5(i)(2)(ii) require that the environmental review for multifamily housing with five or more dwelling units or non-residential property include the evaluation of previous uses of the site or other evidence of contamination on or near the site.

For acquisition and new construction of multifamily and nonresidential properties HUD strongly advises the review include an ASTM Phase I Environmental Site Assessment (ESA) to meet real estate transaction standards of due diligence and to help ensure compliance with HUD's toxic policy at 24 CFR §58.5(i) and 24 CFR §50.3(i). Also note that some HUD programs require an ASTM Phase I ESA.

2. Were any on-site or nearby toxic, hazardous, or radioactive substances found that could affect the health and safety of project occupants or conflict with the intended use of the property? (Were any recognized environmental conditions or RECs identified in a Phase I ESA and confirmed in a Phase II ESA?)

☒ No

Explain:

Based on NEPA data, there are no toxic sites within 3,000 feet of the applicant location. The environmental field observation did not note any items of concern. See the attached environmental field observation report. A google earth review of the area shows no visible hazards. The past land use for the last 10-15 year is agricultural.

Yes

Screen Summary

Compliance Determination

Site contamination was evaluated as follows: None of the above. On-site or nearby toxic, hazardous, or radioactive substances that could affect the health and safety of project occupants or conflict with the intended use of the property were not found. The project is in compliance with contamination and toxic substances requirements. At the time of this review, this section has not been updated in HEROS to include questions regarding radon. A review of science-based radon data offered a lack of data for the project site and radon testing was determined to be infeasible or impracticable. See attached radon documents.

Supporting documentation

[PR-RGRW-01465-W-RE Toxics.pdf](#)

[PR-RGRW-01465-W-RE Radon Memo.docx](#)

[PR-RGRW-01465-W-RE EFOR\(1\).pdf](#)

[Radon Attachments.pdf](#)

Are formal compliance steps or mitigation required?

Yes

✓ No

Endangered Species

General requirements	ESA Legislation	Regulations
Section 7 of the Endangered Species Act (ESA) mandates that federal agencies ensure that actions that they authorize, fund, or carry out shall not jeopardize the continued existence of federally listed plants and animals or result in the adverse modification or destruction of designated critical habitat. Where their actions may affect resources protected by the ESA, agencies must consult with the Fish and Wildlife Service and/or the National Marine Fisheries Service ("FWS" and "NMFS" or "the Services").	The Endangered Species Act of 1973 (16 U.S.C. 1531 <i>et seq.</i>); particularly section 7 (16 USC 1536).	50 CFR Part 402

1. Does the project involve any activities that have the potential to affect species or habitats?

No, the project will have No Effect due to the nature of the activities involved in the project.

No, the project will have No Effect based on a letter of understanding, memorandum of agreement, programmatic agreement, or checklist provided by local HUD office

- ✓ Yes, the activities involved in the project have the potential to affect species and/or habitats.

2. Are federally listed species or designated critical habitats present in the action area?

No, the project will have No Effect due to the absence of federally listed species and designated critical habitat

- ✓ Yes, there are federally listed species or designated critical habitats present in the action area.

3. What effects, if any, will your project have on federally listed species or designated critical habitat?

No Effect: Based on the specifics of both the project and any federally listed species in the action area, you have determined that the project will have absolutely no effect on listed species or critical habitat. in the action area.

- ✓ May Affect, Not Likely to Adversely Affect: Any effects that the project may have on federally listed species or critical habitats would be beneficial, discountable, or insignificant.

Likely to Adversely Affect: The project may have negative effects on one or more listed species or critical habitat.

4. Informal Consultation is required

Section 7 of ESA (16 USC. 1536) mandates consultation to resolve potential impacts to endangered and threatened species and critical habitats. If a HUD-assisted project may affect any federally listed endangered or threatened species or critical habitat, then compliance is required with Section 7. See 50 CFR Part 402 Subpart B Consultation Procedures.

Did the Service(s) concur with the finding that the project is Not Likely to Adversely Affect?

- ✓ Yes, the Service(s) concurred with the finding.

Based on the response, the review is in compliance with this section. Document and upload the following below:

- (1) A biological evaluation or equivalent document
- (2) Concurrence(s) from FWS and/or NMFS
- (3) Any other documentation of informal consultation

Exception: If finding was made based on procedures provided by a letter of understanding, memorandum of agreement, programmatic agreement, or checklist provided by local HUD office, provide whatever documentation is mandated by that agreement.

No, the Service(s) did not concur with the finding.

6. For the project to be brought into compliance with this section, all adverse impacts must be mitigated. Explain in detail the exact measures that must be implemented to mitigate for the impact or effect, including the timeline for implementation. This information will be automatically included in the Mitigation summary for the environmental review. If negative effects cannot be mitigated, cancel the project using the button at the bottom of this screen.

✓ Mitigation as follows will be implemented:

In accordance with the 2024 Puerto Rican Boa General Project Design Guidelines, if a Puerto Rican Boa (PR Boa) is found in the project action site, work shall cease until the individual moves off on its own. If

No mitigation is necessary.

Screen Summary

Compliance Determination

This project May Affect, but is Not Likely to Adversely Affect, listed species, and informal consultation was conducted. With mitigation, identified in the mitigation section of this review, the project will be in compliance with the Endangered Species Act.

Supporting documentation

[PR-RGRW-01465-W-RE USFWS Consultation Package.pdf](#)
[PR-RGRW-01465-W-RE USFWS Consultation Concurrence.pdf](#)

Are formal compliance steps or mitigation required?

✓ Yes

No

Explosive and Flammable Hazards

General requirements	Legislation	Regulation
HUD-assisted projects must meet Acceptable Separation Distance (ASD) requirements to protect them from explosive and flammable hazards.	N/A	24 CFR Part 51 Subpart C

1. Is the proposed HUD-assisted project itself the development of a hazardous facility (a facility that mainly stores, handles or processes flammable or combustible chemicals such as bulk fuel storage facilities and refineries)?

☒ No

Yes

2. Does this project include any of the following activities: development, construction, rehabilitation that will increase residential densities, or conversion?

☒ No

Based on the response, the review is in compliance with this section.

Yes

Screen Summary**Compliance Determination**

Based on the project description the project includes no activities that would require further evaluation under this section. The project is in compliance with explosive and flammable hazard requirements.

Supporting documentation

Are formal compliance steps or mitigation required?

Yes

☒ No

Farmlands Protection

General requirements	Legislation	Regulation
The Farmland Protection Policy Act (FPPA) discourages federal activities that would convert farmland to nonagricultural purposes.	Farmland Protection Policy Act of 1981 (7 U.S.C. 4201 et seq.)	7 CFR Part 658

1. Does your project include any activities, including new construction, acquisition of undeveloped land or conversion, that could convert agricultural land to a non-agricultural use?

Yes

✓ No

If your project includes new construction, acquisition of undeveloped land or conversion, explain how you determined that agricultural land would not be converted:

Based on the response, the review is in compliance with this section. Document and upload all documents used to make your determination below.

Screen Summary**Compliance Determination**

This project does not include any activities that could potentially convert agricultural land to a non-agricultural use. The project is in compliance with the Farmland Protection Policy Act.

Supporting documentation

[PR-RGRW-01465-W-RE Farmlands.pdf](#)

Are formal compliance steps or mitigation required?

Yes

✓ No

Floodplain Management

General Requirements	Legislation	Regulation
Executive Order 11988, Floodplain Management, requires federal activities to avoid impacts to floodplains and to avoid direct and indirect support of floodplain development to the extent practicable.	Executive Order 11988	24 CFR 55

1. Do any of the following exemptions apply? Select the applicable citation? [only one selection possible]

- 55.12(c)(3)
- 55.12(c)(4)
- 55.12(c)(5)
- 55.12(c)(6)
- 55.12(c)(7)
- 55.12(c)(8)
- 55.12(c)(9)
- 55.12(c)(10)
- 55.12(c)(11)

☒ None of the above

2. Upload a FEMA/FIRM map showing the site here:

[PR-RGRW-01465-W-RE FIRM\(1\).pdf](#)

The Federal Emergency Management Agency (FEMA) designates floodplains. The FEMA Map Service Center provides this information in the form of FEMA Flood Insurance Rate Maps (FIRMs). For projects in areas not mapped by FEMA, use **the best available information** to determine floodplain information. Include documentation, including a discussion of why this is the best available information for the site.

Does your project occur in a floodplain?

☒ No

Based on the response, the review is in compliance with this section.

Yes

Screen Summary**Compliance Determination**

This project does not occur in a floodplain. The project is in compliance with Executive Order 11988. FIRM Flood Map Number 72000C1155H, effective on 04/19/2005: PFIRMs in Puerto Rico were only developed for certain sections of the municipalities of Carolina, Canovanas, Loiza, San Juan and Trujillo Alto. The proposed project is located in the municipality of Barranquitas; therefore, PFIRM information was not available for the area and therefore not considered in the review. At the time of this review, this section has not been updated in HEROS to include questions regarding FFRMS. This project does not occur in the FFRMS floodplain. The project is in compliance with Executive Orders 11988 and 13690.

Supporting documentation

[PR-RGRW-01465-W-RE ABFE.pdf](#)

Are formal compliance steps or mitigation required?

Yes

✓ No

Historic Preservation

General requirements	Legislation	Regulation
Regulations under Section 106 of the National Historic Preservation Act (NHPA) require a consultative process to identify historic properties, assess project impacts on them, and avoid, minimize, or mitigate adverse effects	Section 106 of the National Historic Preservation Act (16 U.S.C. 470f)	36 CFR 800 "Protection of Historic Properties" https://www.govinfo.gov/content/pkg/CFR-2012-title36-vol3/pdf/CFR-2012-title36-vol3-part800.pdf

Threshold

Is Section 106 review required for your project?

No, because the project consists solely of activities listed as exempt in a Programmatic Agreement (PA). (See the PA Database to find applicable PAs.)

No, because the project consists solely of activities included in a No Potential to Cause Effects memo or other determination [36 CFR 800.3(a)(1)].

- ✓ Yes, because the project includes activities with potential to cause effects (direct or indirect).

Step 1 – Initiate Consultation

Select all consulting parties below (check all that apply):

- ✓ State Historic Preservation Offer (SHPO) Completed

Indian Tribes, including Tribal Historic Preservation Officers (THPOs) or Native Hawaiian Organizations (NHOs)

Other Consulting Parties

Describe the process of selecting consulting parties and initiating consultation here:

Only SHPO was consulted as No Historic Properties Affected was determined and no Tribal Lands were identified.

Document and upload all correspondence, notices and notes (including comments and objections received below).

Was the Section 106 Lender Delegation Memo used for Section 106 consultation?

Yes

No

Step 2 – Identify and Evaluate Historic Properties

1. Define the Area of Potential Effect (APE), either by entering the address(es) or uploading a map depicting the APE below:

In the chart below, list historic properties identified and evaluated in the APE. Every historic property that may be affected by the project should be included in the chart.

Upload the documentation (survey forms, Register nominations, concurrence(s) and/or objection(s), notes, and photos) that justify your National Register Status determination below.

Address / Location / District	National Register Status	SHPO Concurrence	Sensitive Information
----------------------------------	-----------------------------	------------------	--------------------------

Additional Notes:

No historic properties within the APE.

2. Was a survey of historic buildings and/or archeological sites done as part of the project?

Yes

✓ No

Step 3 –Assess Effects of the Project on Historic Properties

Only properties that are listed on or eligible for the National Register of Historic Places receive further consideration under Section 106. Assess the effect(s) of the project by applying the Criteria of Adverse Effect. (36 CFR 800.5)] Consider direct and indirect effects as applicable as

per guidance on direct and indirect effects.

Choose one of the findings below - No Historic Properties Affected, No Adverse Effect, or Adverse Effect; and seek concurrence from consulting parties.

☒ No Historic Properties Affected

Based on the response, the review is in compliance with this section. Document and upload concurrence(s) or objection(s) below.

Document reason for finding:

☒ No historic properties present.

Historic properties present, but project will have no effect upon them.

No Adverse Effect

Adverse Effect

Screen Summary

Compliance Determination

Based on Section 106 consultation there are No Historic Properties Affected because there are no historic properties present. The project is in compliance with Section 106.

Supporting documentation

[PR-RGRW-01465-W-RE SHPO Consultation Package.pdf](#)

Are formal compliance steps or mitigation required?

Yes

☒ No

Noise Abatement and Control

General requirements	Legislation	Regulation
HUD's noise regulations protect residential properties from excessive noise exposure. HUD encourages mitigation as appropriate.	Noise Control Act of 1972 General Services Administration Federal Management Circular 75-2: "Compatible Land Uses at Federal Airfields"	Title 24 CFR 51 Subpart B

1. What activities does your project involve? Check all that apply:

New construction for residential use

Rehabilitation of an existing residential property

A research demonstration project which does not result in new construction or reconstruction

An interstate land sales registration

Any timely emergency assistance under disaster assistance provision or appropriations which are provided to save lives, protect property, protect public health and safety, remove debris and wreckage, or assistance that has the effect of restoring facilities substantially as they existed prior to the disaster

☒ None of the above

Screen Summary

Compliance Determination

Based on the project description, this project includes no activities that would require further evaluation under HUD's noise regulation. The project is in compliance with HUD's Noise regulation.

Supporting documentation

Are formal compliance steps or mitigation required?

Yes

☒ No

Sole Source Aquifers

General requirements	Legislation	Regulation
The Safe Drinking Water Act of 1974 protects drinking water systems which are the sole or principal drinking water source for an area and which, if contaminated, would create a significant hazard to public health.	Safe Drinking Water Act of 1974 (42 U.S.C. 201, 300f et seq., and 21 U.S.C. 349)	40 CFR Part 149

1. Does the project consist solely of acquisition, leasing, or rehabilitation of an existing building(s)?

✓ Yes

Based on the response, the review is in compliance with this section.

No

Screen Summary**Compliance Determination**

Based on the project description, the project consists of activities that are unlikely to have an adverse impact on groundwater resources. The project is in compliance with Sole Source Aquifer requirements. According to EPA, there are no sole source aquifers in Puerto Rico.

Supporting documentation

[PR-RGRW-01465-W-RE Sole Source Aquifers.pdf](#)

Are formal compliance steps or mitigation required?

Yes

✓ No

Wetlands Protection

General requirements	Legislation	Regulation
Executive Order 11990 discourages direct or indirect support of new construction impacting wetlands wherever there is a practicable alternative. The Fish and Wildlife Service's National Wetlands Inventory can be used as a primary screening tool, but observed or known wetlands not indicated on NWI maps must also be processed. Off-site impacts that result in draining, impounding, or destroying wetlands must also be processed.	Executive Order 11990	24 CFR 55.20 can be used for general guidance regarding the 8 Step Process.

1. Does this project involve new construction as defined in Executive Order 11990, expansion of a building's footprint, or ground disturbance? The term "new construction" shall include draining, dredging, channelizing, filling, diking, impounding, and related activities and any structures or facilities begun or authorized after the effective date of the Order

✓ No

Based on the response, the review is in compliance with this section.

Yes

Screen Summary**Compliance Determination**

Based on the project description this project includes no activities that would require further evaluation under this section. The project is in compliance with Executive Order 11990. This project does not involve new construction, so a visual wetlands survey was not conducted.

Supporting documentation

[PR-RGRW-01465-W-RE Wetlands.pdf](#)

Are formal compliance steps or mitigation required?

Yes

✓ No

Wild and Scenic Rivers Act

General requirements	Legislation	Regulation
The Wild and Scenic Rivers Act provides federal protection for certain free-flowing, wild, scenic and recreational rivers designated as components or potential components of the National Wild and Scenic Rivers System (NWSRS) from the effects of construction or development.	The Wild and Scenic Rivers Act (16 U.S.C. 1271-1287), particularly section 7(b) and (c) (16 U.S.C. 1278(b) and (c))	36 CFR Part 297

1. Is your project within proximity of a NWSRS river?

✓ No

Yes, the project is in proximity of a Designated Wild and Scenic River or Study Wild and Scenic River.

Yes, the project is in proximity of a Nationwide Rivers Inventory (NRI) River.

Screen Summary**Compliance Determination**

This project is not within proximity of a NWSRS river. The project is located 188,916 feet from the nearest Wild and Scenic River. The project is in compliance with the Wild and Scenic Rivers Act.

Supporting documentation

[PR-RGRW-01465-W-RE Wild and Scenic.pdf](#)

Are formal compliance steps or mitigation required?

Yes

✓ No

Environmental Justice

General requirements	Legislation	Regulation
Determine if the project creates adverse environmental impacts upon a low-income or minority community. If it does, engage the community in meaningful participation about mitigating the impacts or move the project.	Executive Order 12898	

HUD strongly encourages starting the Environmental Justice analysis only after all other laws and authorities, including Environmental Assessment factors if necessary, have been completed.

1. Were any adverse environmental impacts identified in any other compliance review portion of this project's total environmental review?

Yes

✓ No

Based on the response, the review is in compliance with this section.

Screen Summary**Compliance Determination**

No adverse environmental impacts were identified in the project's total environmental review. The project is in compliance with Executive Order 12898. On January 21, 2025, President Donald Trump issued the Executive Order titled "Ending Illegal Discrimination and Restoring Merit-Based Opportunity*", which revoked Executive Order 12898 and eliminated federal mandates requiring agencies to assess environmental justice impacts. Consequently, there is no longer a federal requirement to address environmental justice concerns in the environmental compliance review process.

Supporting documentation

Are formal compliance steps or mitigation required?

Yes

✓ No



ENVIRONMENTAL SITE REVIEW AND INSPECTION FORM

ReGrow

Applicant Name:	Orlando A Vazquez Vazquez		
App ID:	PR-RGRW-01465	ETO	09
Project Name:	Orlando A Vazquez Vazquez DBA Finca	Municipio:	Barranquitas
Address:	Carr 770 KM 4.2 Int., Bo Cañabon Sec.	Zip Code:	00794
Parcel ID(s):	220-088-201-13-000	Lat:	18.22244444
Project Budget:	\$37,691.46	Long:	-66.32972222

*****Pay attention to the color coding – this will indicate what you are responsible for filling in*****

Task:	Name:		Date Completed:	Notes:
➤ Pre-Site Inspector	Karina Morales		2/12/24	
❖ Site-Inspector	Karina Morales		2/13/24	
Communication Log: (this is used by anyone who wants to record contact with the applicant)	Staff who called or emailed	Date & Time	Form of communication (email, phone, etc) and which email /number/etc.used)	
	Karina Morales	2/8/24-14:30	Primary # 939-402-7776	Scheduled SI for Tuesday 2/13, need to call 2/9 to do pre-inspection interview
	Karina Morales	2/9/24-15:30	Primary # 939-402-7776	Called but applicant was busy and couldn't do pre-site interview, rescheduled for 2/12
	Karina	2/12/24-1000	Primary	Pre-site inspection interview completed

Canopy Document Notes/Summary:

▪ EA Preparer	Rachel Howsmon		
Scope of Work from IUGF:	Purchase and construction of a new greenhouse / hydroponic infrastructure		
○ Notes: Rio Canabon is about 827 feet southwest of the parcel			
▪ GIS review Wetlands?	Within parcel	Y/N	next to parcel Y/N
❖ Were any onsite wetlands identified?		N	
❖ Will project activities occur within any wetlands?		N	



ENVIRONMENTAL SITE REVIEW AND INSPECTION FORM

ReGrow

▪ GIS review Floodplain?	Floodway	Y/N	100-year	Y/N	500-year	Y/N
❖ Will project activities occur within the Floodway?				N		
❖ Will project activities occur within the 100-year Floodplain?				N		



❖ **Site-Visit Form**

❖ **General Site Conditions and Field Notes:**

Does the address match the
parcel location?

Yes

Does the lat/long match the parcel location?

Yes

Comments on location: The proposed greenhouse location is accessed by foot from main road, parking available at applicant's father's house (blue wooden house)

Question

**Yes
/No**

Comments:

**Was property accessible by
vehicle?**

Yes

The proposed greenhouse location is accessed by foot from main road, parking available at applicant's father's house (blue wooden house).

Were there any access issues?

Examples of access issues: Dogs, Locked gate, Traffic hazards, Uncooperative residents, Confrontational Neighbors, *If no access issues please indicate with "None"

No

Are water wells present? *please include lat/long of water well so it can be denoted on the sitemap

No

Are creeks or ponds present?

*please include lat/long of water well so it can be denoted on the sitemap

Yes

~500 ft. east of proposed greenhouse location (photos #04, 05)

Are any potential wetlands on-site or visible on adjacent parcel? *please include lat/long of water well so it can be denoted on the sitemap

No

❖ **Parcel Conditions**

Note – for Any Yes answers specify type, contents, and location (get photo points)
(These questions are mostly concerned with contamination – all HUD activities must be "free and clear of contamination" and while it's important to be able to show there is no site-contamination we also have to keep in mind what the HUD funded project is and the regulatory requirements of the activity)



ENVIRONMENTAL SITE REVIEW AND INSPECTION FORM
ReGrow

Are commercial or industrial hazardous facilities at parcel or within visual sight?	No	
Are there signs of underground storage tanks?	No	
Are any above-ground tanks (relevant to the activities in the IUGF *unless they are a source of contamination) >10 gallons present? If yes, what are the contents and conditions of each tank?	Yes	Not currently part of the proposed project/IUGF activities but there is a cinder block water tank (pre-existing, located ~100 ft. northeast of proposed greenhouse location) which will likely be used in the future. Currently is somewhat overgrown with vegetation and the applicant would need to clean up for future use, with own funds. Photo #06
Are 55-gallon drums present? If yes, what are the content and conditions of each tank?	No	
Are abandoned vehicles or electrical equipment present?	No	
Are there any signs of illegal dumping within or next to the applicant parcel?	No	
Is other potential environmentally hazardous debris on the parcel?	No	
Is there non-environmentally hazardous debris on the parcel?	No	



ENVIRONMENTAL SITE REVIEW AND INSPECTION FORM
ReGrow

Are any leaks, soil stains, or stressed vegetation present? If yes, what is the source of the staining/stress?	No	
Are there any pungent, foul or noxious odors?	No	
Other Components Related to Project (e.g., gas tanks, cisterns, water tanks, abandoned vehicles, etc.)		
Type	Details	
Are there any potentially hazardous trees that could fall?	No	
Are any bird nests visible?	No	
Are there any animal burrows visible?	No	
Are there any signs of potential/preferred T&E habitat in the area?	Yes	There is suitable habitat for the Puerto Rican Boa within and surrounding the project site location, although no individuals or signs of individuals were seen.
Natural Resources (e.g., endemic plants, endangered species, water bodies, wetlands, etc.) {include the ones inside the property and in direct sight view of the site location}		
Type or Species	Description	
Intermittent Stream	Approximately 500 ft. east of intended project location. Flows from northeast to southwest but was currently damp, no flowing water. Photo #04, 05	
Are there any buildings in direct visual sight of the project locations? Take photo and ask applicant when the structure was built)	Y	Photos #07 and #08. Photo #07 residence belongs to applicant's family. Photo #08 shows properties further away that possibly have visual of proposed greenhouse.



Structures (e.g., residences, commercial buildings, etc.) {include the ones inside the property and in direct sight view of the site location}		
Built Date	Type of Construction	
Over 50 years ago	Wood house belonging to applicant's father across the street from proposed project location but out of sight, lower in elevation, not part of proposed site for greenhouse.	

❖ Additional Environmental Hazards Analysis		
Based on the above findings, does additional information need to be obtained from the applicant to determine whether an environmental hazard is present?	N	

☒ I verify that I have physically visited this property and that the findings outlined above are accurate.

Karina Morales

Karina Morales
February 13th, 2024

Following pages are used for:

Location Map with parcel boundaries and building point (Aerial base with streets labelled)

Photos taken during inspection, with Date / Type / Direction associated with the photo



Site-Visit Tips:

Tips before going to the field:


1. Confirm with the applicant the appointment the same week, the day prior, or the same day hours before leaving for the site inspection.
2. Check the vehicle, and equipment (e.g. did you download the field map)
3. Don't leave the field without the contact information of the applicant, you may need directions along the way.
4. Make sure you read the Pre-Site Environmental Questionnaire.
 - a. It is good practice to ask the EA writer and the Project Manager (PM) if they want us to pay attention or to ask something in particular.
5. The RFA document might give you what the funds were requested for, this is important because sometimes the applicants will keep talking about the projects, but not mention who's going to pay what.
6. Sign the JHA; make sure the PM has the time to prepare the document.

For the following always take pictures:

1. If there is a sign of site preparation, please ask when it happened and what they did (e.g. grading, filling, etc.)
2. Tree clearing – ask them about permits, and what type of tree it is.
3. When an applicant is not sure about the exact location of the project, make sure you take several overview pictures or a central point with N, E, S, and W views.
 1. Please be prepared to let the applicant know where wetlands are located within their parcel boundaries. This will help ensure they do not try and plan to locate any activities within wetlands (and/or ensure we know which permits will be required).
4. Ask about any organic debris (grasses, dirt, etc.) and other materials such as construction materials, buckets, tarps, etc., and what they plan to do to them.
5. Structures with a direct view of the project (ask when it was built).
6. Natural resources – water bodies, burrows, birds or nests, wetlands, erosion, landslides, etc.

Project #: PR-RGRW-01465	Photographer: Karina Morales
Location Address: Carr 770 KM 4.2 Int., Bo Cañabon Sec. La Torre, Barranquitas, PR 00794	Coordinates: 18.22244, -66.32972

Photo #: 01	Date: 02/13/24	
Photo Direction: Northeast		
Description: Overview of project location area as viewed from the road. Beyond the hill there is a flatter area where the proposed location for a 100' x 20' x 13' greenhouse is located.		

Photo #: 02	Date: 02/13/24	
Photo Direction: Southwest		
Description: This photo was taken from the approximate northeast corner of the proposed location for a 100' x 20' x 13' greenhouse, facing approximate southwest corner of proposed location. The area is flatter than it appears along proposed greenhouse location, but the vegetation is overgrown.		

Project #: PR-RGRW-01465	Photographer: Karina Morales
Location Address: Carr 770 KM 4.2 Int., Bo Cañabon Sec. La Torre, Barranquitas, PR 00794	Coordinates: 18.22244, -66.32972



Photo #: 03	Date: 02/13/24	
Photo Direction: Northeast		
Description: This photo was taken from the approximate southwest corner of the proposed location for a 100' x 20' x 13' greenhouse, facing approximate northeast corner of proposed location. The area is flatter than it appears along proposed greenhouse location, but the vegetation is overgrown.		

Photo #: 04	Date: 02/13/24	
Photo Direction: Southeast		
Description: This photo shows the location of an intermittent stream that flows northeast to southwest along the eastern property boundary. The stream was damp/no flowing water during site inspection and was difficult to access for closer inspection, due to its steep grade. This view is facing southeast.		

Project #: PR-RGRW-01465	Photographer: Karina Morales
Location Address: Carr 770 KM 4.2 Int., Bo Cañabon Sec. La Torre, Barranquitas, PR 00794	Coordinates: 18.22244, -66.32972

Photo #: 05	Date: 02/13/24
Photo Direction: South	
Description: This photo shows the location of an intermittent stream that flows from northeast to southwest along the eastern boundary of the property. The stream was damp/no flowing water during site inspection and was difficult to access for closer inspection, due to its steep grade. This view is facing downhill/downstream.	



A photograph of a dense tropical forest. The scene is filled with numerous thin, light-brown tree trunks and a thick canopy of green leaves. In the foreground, there are large, dark green fern fronds. The ground is covered with fallen leaves and branches, suggesting a stream bed or a steep slope. The overall atmosphere is lush and overgrown.

Photo #: 06	Date: 02/13/24	
Photo Direction: Northeast		
Description: This shows a pre-existing cinder block water tank with overgrown surrounding vegetation which the applicant intends to clean up and use for future water collection for greenhouse. This will be done in the future with personal funds and is not part of the current project scope.		

Project #: PR-RGRW-01465	Photographer: Karina Morales
Location Address: Carr 770 KM 4.2 Int., Bo Cañabon Sec. La Torre, Barranquitas, PR 00794	Coordinates: 18.22244, -66.32972

Photo #: 07	Date: 02/13/24
Photo Direction: South	
Description: This photo shows a residence with potential direct line of sight of the proposed greenhouse location.	

A photograph of a steep, lush green hillside covered in dense tropical vegetation. A small white building with a red roof is visible on the slope. The sky is blue with scattered white clouds.

Photo #: 08	Date: 02/13/24	
Photo Direction: Southwest		
Description: This photo shows several residences in the distance with potential line of sight of proposed greenhouse location.		

From: [Caribbean ES, FW4](#)
To: [environmentcdbg](#)
Cc: [Juan C. Perez-Bofill](#)
Subject: Re: [EXTERNAL] USFWS Endangered Species Concurrence Consultation_CDBG-DR_PR-RGRW-01465
Date: Tuesday, April 23, 2024 7:30:01 AM
Attachments: [image003.png](#)
[PR-RGRW-01465 USFWS Transmittal Letter PRDOH.pdf](#)
[PR-RGRW-01465 USFWS PR Consultation Package PRDOH.pdf](#)

Mr. Pérez

This email is to acknowledge receipt of the consultation package and the NLAA Consistency letter (Project code: 2024-0055592) for the project named CDBG-DR PR-RGRW-01465 Orlando A Vazquez DBA Finca La Esperanza, Barranquitas. No further consultation is required. Keep this email for your records.

Thanks

Caribbean Ecological Services Field Office
(786) 244-0081
caribbean_es@fws.gov

For project evaluations, please visit our [Consultation Guidelines](#) website.

From: environmentcdbg <environmentcdbg@vivienda.pr.gov>
Sent: Monday, April 8, 2024 2:48 PM
To: Caribbean ES, FW4 <Caribbean_ES@fws.gov>; Tawes, Robert <robert_tawes@fws.gov>
Subject: [EXTERNAL] USFWS Endangered Species Concurrence Consultation_CDBG-DR_PR-RGRW-01465

This email has been received from outside of DOI - Use caution before clicking on links, opening attachments, or responding.

To whom it may concern:

In order to complete the environmental review process regarding the case **PR-RGRW-01465** for the CDBG-DR Re-Grow PR Urban-Rural Agriculture Program, we are requesting USFWS concurrence with the determinations included in the attached letter.

We look forward for your response in order to move forward our environmental review process.

Sincerely,

Permits and Environmental Compliance Division

Disaster Recovery Office

environmentcdbg@vivienda.pr.gov | 787.274.2527

Visit us: recuperacion.pr.gov

Contact us: infocdbg@vivienda.pr.gov



NOTA DE CONFIDENCIALIDAD: Esta transmisión electrónica contiene información perteneciente al Departamento de Vivienda de Puerto Rico, la cual es confidencial y / o privilegiada legalmente. Si usted no es el destinatario previsto, informe inmediatamente al remitente por correo electrónico de respuesta o por teléfono que este mensaje se le ha transmitido inadvertidamente y elimine este correo electrónico de su sistema. Si ha recibido esta transmisión por error, por la presente se le notifica que cualquier divulgación, copia, distribución o cualquier acción basada en el contenido de la información está estrictamente prohibida. El uso, difusión, distribución o reproducción no autorizados de este mensaje por personas que no sean el destinatario previsto está estrictamente prohibido y puede ser ilegal.

CONFIDENTIALITY NOTE: This electronic transmission contains information belonging to the Puerto Rico Housing Department, which is confidential and/or legally privileged. If you are not the intended recipient, please immediately advise the sender by reply e-mail or telephone that this message has been inadvertently transmitted to you and delete this e-mail from your system. If you have received this transmission in error, you are hereby notified that any disclosure, copying, distribution or the taking of any action in reliance on the contents of the information is strictly prohibited. Unauthorized use, dissemination, distribution or reproduction of this message by other than the intended recipient is strictly prohibited and may be unlawful. 2

This email has been scanned by the Symantec Email Security.cloud service.
For more information please visit <http://www.symanteccloud.com>



ENVIRONMENTAL CONSULTANTS

Sound Science. Creative Solutions.®

10245 West Little York Road, Suite 600
Houston, Texas 77040
Tel 281.617.3217 Fax 281.617.3227
www.swca.com

March 25, 2024

Edwin E Muñoz, Field Supervisor
Caribbean Ecological Services Field Office
U.S. Fish and Wildlife Service
P.O. Box 491
Boquerón, Puerto Rico 00622
Email: caribbean@es@fws.gov

**Re: Federally Listed Threatened and Endangered Species Evaluation for the Puerto Rico
Department of Housing ReGrow PR-RGRW-01465 Project/ SWCA Project No. 72428**

Dear Mr. Muñoz:

SWCA Environmental Consultants (SWCA), on behalf of the Puerto Rico Department of Housing, is requesting informal consultation under Section 7(a)(2) of the Endangered Species Act (Act) (87 Stat. 884, as amended; 16 United States Code 1531 *et seq.*), and in accordance with the Fish and Wildlife Coordination Act (47 Stat. 401, as amended; 16 U.S.C. 661 *et seq.*) for the proposed ReGrow PR-RGRW-01465 Project (project). The Project is located on 12 acres at Carretera 770 KM 4.2 Interior, Barrio Cañabon, Sector La Torre, Barranquitas, Puerto Rico, 00794 (66.32982°W 18.222314°N).

The proposed Project involves the construction of a new greenhouse and installation of a new cistern. Project activities will require vegetation removal, but no tree clearing is proposed.

Using the U.S. Fish and Wildlife Service (USFWS) Information for Planning and Consultation (IPaC) system, we have determined that the proposed project lies within the range of the following federally listed species:

Species	Listing Status
Puerto Rican Boa (<i>Chilabothrus inornatus</i>)	Endangered

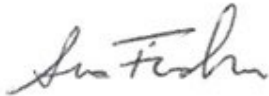
No designated or proposed critical habitat for any listed species was identified within the project area. Based on the nature of the project, scope of work, information available, and a careful analysis of the existing habitat, we have made the following effects determinations:

Species	Effect Determination	Conservation Measures to be Implemented
Puerto Rican Boa (<i>Chilabothrus inornatus</i>)	Not likely to adversely affect (NLAA)	Puerto Rican Boa General Project Design Guidelines

In accordance with the 2024 Puerto Rican Boa General Project Design Guidelines, if a Puerto Rican Boa (PR Boa) is found in the project action site, work shall cease until the individual moves off on its own. If the PR Boa does not move off, the construction manager shall contact the Puerto Rico Department of Natural and Environmental Resources and ask for them to relocate the PR Boa.

In order to complete the informal consultation process, we are requesting your concurrence for the NLAA determinations included in this letter. Attached to this letter, we are including the documents used to reach our effect determinations for the listed species. If you have any questions or require any additional information, please contact me at (346) 388-1157 or susan.fischer@swca.com.

Sincerely,



Susan Fischer
Wildlife Ecologist
SWCA Environmental Consultants

Attachments: Threatened and Endangered Species Technical Memorandum



ENVIRONMENTAL CONSULTANTS

Sound Science. Creative Solutions.®

10245 West Little York Road, Suite 600
Houston, Texas 77040
Tel 281.617.3217 Fax 713.896.3189
www.swca.com

TECHNICAL MEMORANDUM

To: Caribbean Ecological Services Field Office
U.S. Fish and Wildlife Service
P.O. Box 491
Boquerón, Puerto Rico 00622

From: Susan Fischer, Project Biologist on behalf of the Puerto Rico Department of Housing

Date: February 28, 2024

Re: **Threatened and Endangered Species Evaluation for the Puerto Rico Department of Housing ReGrow PR-RGRW-01465 Project/ SWCA Project No. 72428**

Project Description

Orlando A Vazquez Vasquez DBA Finca la Esperanza, the applicant, is proposing to construct a new greenhouse and install a new cistern on a 12-acre property in the Municipio of Barranquitas, Puerto Rico (project) (Appendix A, Figure 1). The project is located at Carretera 770 KM 4.2 Interior, Barrio Cañabon Sector La Torre, Barranquitas, Puerto Rico 00794, in a rural area. The estimated dimensions of the greenhouse will be approximately 100 feet by 20 feet (2,000 square feet) and the cistern 250 gallons (Appendix A, Figure 2).

Existing conditions

The existing habitat conditions at the proposed project location consist of dense, overgrown grasses and shrubs. Forested areas lie adjacent to the north of the project location. No wetlands or waterbodies are mapped within the vicinity of the project area (Appendix A, Figure 3); however, field surveys identified one intermittent stream located approximately 500 feet northeast of the greenhouse location. The stream was dry at the time of the site visit. Construction of the greenhouse and installation of the cistern would require removal of the vegetation within the proposed project area; no tree clearing will be required. Representative photographs of the proposed locations are provided in Appendix B.

Federally Protected Species

SWCA obtained a federal threatened and endangered species list from the USFWS (2024a) Information for Planning and Consultation (“IPaC”) website for a 100-foot buffer around the greenhouse and cistern locations (review area) (Appendix C). The IPaC automatically generates a list of species and other resources of concern, such as critical habitat, that are known or expected to be in the specified area and could potentially be directly or indirectly affected. According to the IPaC query for the project, one federally listed endangered species has the potential to occur in the review area; the Puerto Rican boa (*Chilabothrus inornatus*). SWCA also evaluated the review area for potential habitat for bald eagles (*Haliaeetus*

leucocephalus) and golden eagles (*Aquila chrysaetos*) as they are protected by the Bald and Golden Eagle Protection Act of 1940 (“BGEPA”).

The bald and golden eagle’s range do not extend into Puerto Rico (Cornell Lab of Ornithology 2024); therefore, these species were eliminated from further analysis for this project. Table 1 identifies the species carried forward for further evaluation and summarizes each species’ habitat requirements, potential for occurrence in the project area, and determination of effects.

Table 1. Federally Listed Species Range and/or Habitat Requirements

Common Name (Scientific Name)	Status*	Range or Habitat Requirements	Potential for Occurrence in Project Area	Determination of Effects/Impacts
Reptiles				
Puerto Rican Boa (<i>Chilabothrus inornatus</i>)	FE	Considered to be a habitat generalist, the Puerto Rican boa tolerates a wide variety of terrestrial and arboreal habitats, including rocky areas, haystack hill, trees and branches, rotting stumps, caves, plantations, various types of forested areas such as karst and mangrove forests, forested urban and rural areas, and along streams and road edges (USFWS 2011).	<i>May occur.</i> The project area is located adjacent to forested areas and dense vegetative ground cover is present throughout the project area.	<i>May affect, but not likely to adversely affect.</i> See discussion below.

*Status Definitions:

FE = Federally listed endangered

Due to the generalist nature of the Puerto Rican boa, forested habitat surrounding the project areas, and dense ground cover present throughout the review area, the Puerto Rican boa may occur within the project area. The applicant will employ the conservation measures outlined in the 2024 USFWS General Project Design Guidelines for the Puerto Rican boa (Appendix D), including but not limited to issuing a stop work if a Puerto Rican boa were to occur within the project area, and contacting the PRDNER for safe capture and relocation of the individual if such action is required. Consequently, it is anticipated that the project *may affect, but is not likely to adversely affect* the Puerto Rican boa. The USFWS Consistency Letter obtained through IPaC is included in Appendix E.

Critical Habitat and National Wildlife Refuges

Potential effects to habitat(s) within the project area critical to endangered species must be analyzed along with the endangered species themselves, while any activity proposed on National Wildlife Refuge lands must undergo a compatibility determination conducted by the Refuge. No designated critical habitats are present within 100-feet of any of the proposed project location options (Appendix A, Figure 4) (USFWS 2024b).

LITERATURE CITED

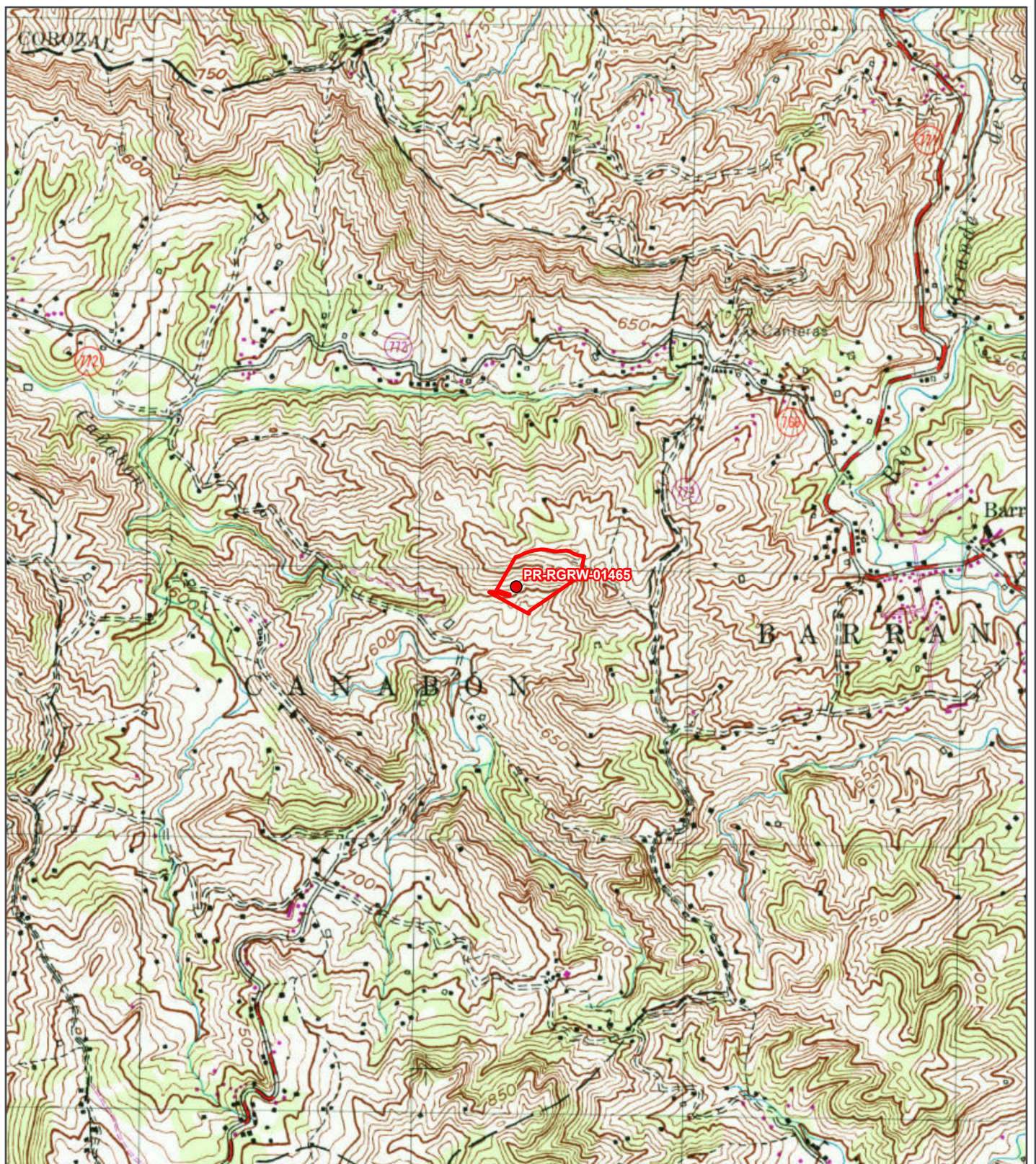
- Cornell Lab of Ornithology. 2024. All About Birds. Available at: <https://www.allaboutbirds.org/guide/>. Accessed February 2024.
- U. S. Fish and Wildlife Service (USFWS). 2011. *Puerto Rican Boa* (*Epicrates inornatus*) *5-Year Review: Summary and Evaluation*. U.S. Fish and Wildlife Service, Southeast Region. Boquerón, Puerto Rico.
- . 2024a. Information for Planning and Consultation System (IPaC). Available at: <http://ecos.fws.gov/ipac/>. Accessed February 2024.
- . 2024b. Critical Habitat for Threatened & Endangered Species [USFWS]. Available at: <https://fws.maps.arcgis.com/home/webmap/viewer.html?webmap=9d8de5e265ad4fe09893cf75b8dbfb77>. Accessed February 2024.

APPENDIX A

Maps

Figure 1

USGS Topographic Map



REGROW PROGRAM

USGS Topographic Map

Applicant ID: PR-RGRW-01465

SWCA
ENVIRONMENTAL CONSULTANTS

- Site
- Site Parcel

Carr 770 KM 4.2 Int., Bo Cañabpm
Sec. La Torre
Barranquitas, Puerto Rico 00794
Parcel ID: 220-088-201-13-000
Parcel Center:
66.32982°W 18.222314°N

Base Map: ESRI ArcGIS Online,
accessed February 2024
Updated: 2/23/2024

Layout: USGS Topographic Map
Aprx: 72428_ReGrowTier2Maps

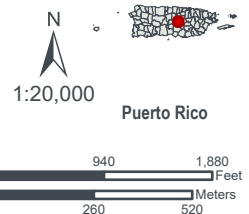
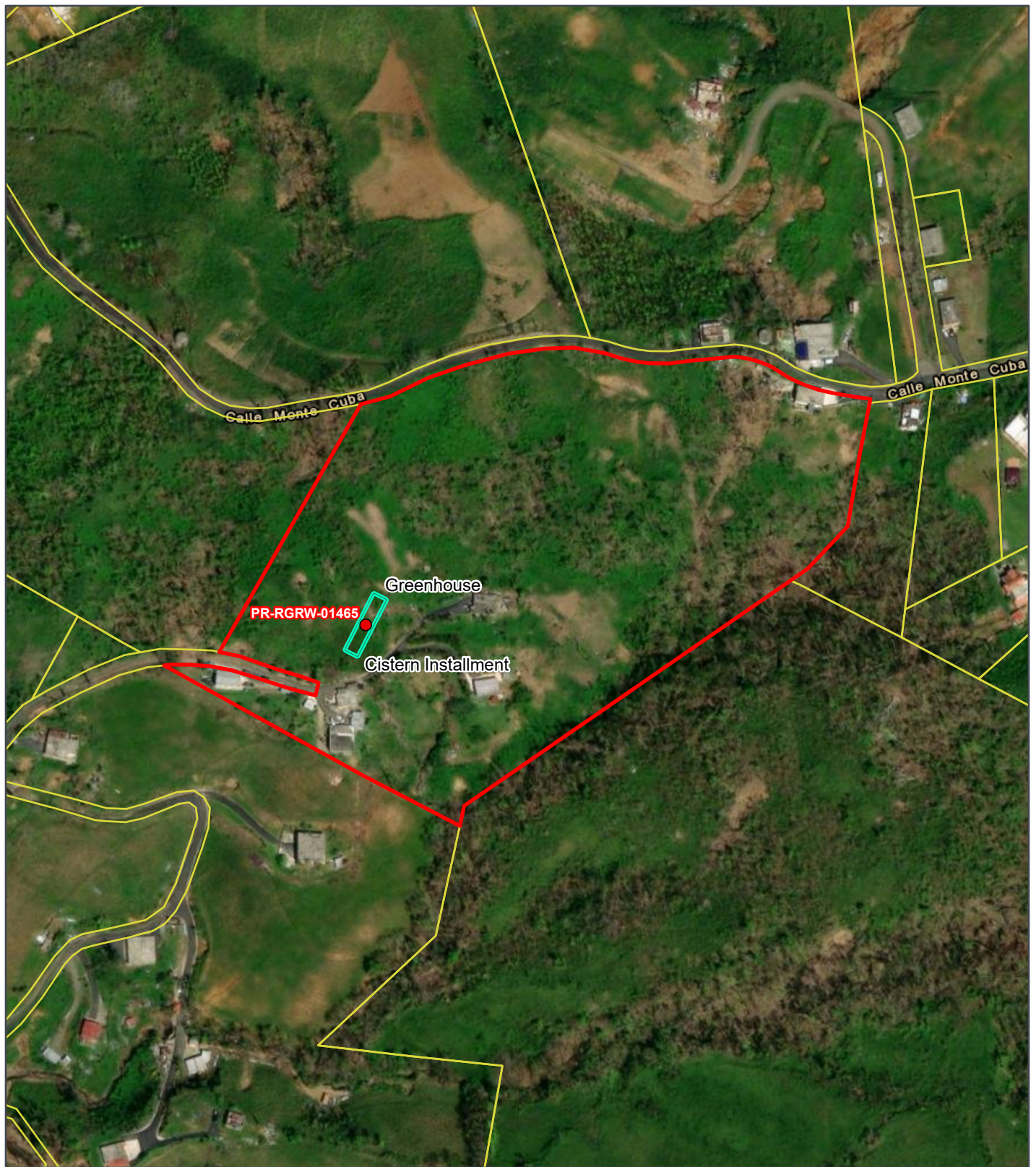


Figure 2
Site Vicinity Map



REGROW PROGRAM

Site Vicinity

Applicant ID: PR-RGRW-01465

SWCA
ENVIRONMENTAL CONSULTANTS

- Site
- Site Parcel
- Project Footprint (Option)

Carr 770 KM 4.2 Int., Bo Cañabpm
Sec. La Torre
Barranquitas, Puerto Rico 00794

Parcel ID: 220-088-201-13-000
Parcel Center:
66.329111°W 18.222484°N

Base Map: ESRI ArcGIS Online,
accessed February 2024
Updated: 2/23/2024

Layout: Site Vicinity
Aprx: 72428_ReGrowTier2Maps

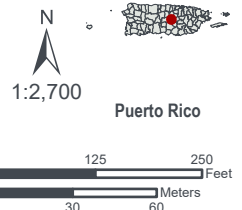


Figure 3
Wetlands Map



REGROW PROGRAM

Wetlands Protection Map

Applicant ID: PR-RGRW-01465

SWCA
ENVIRONMENTAL CONSULTANTS

- Site
- Site Parcel
- Project Footprint (Option)
- - NHD Stream
- Estuarine and Marine Deepwater
- Estuarine and Marine Wetland

- Freshwater Emergent Wetland
- Freshwater Forested/Shrub Wetland
- Freshwater Pond
- Lake
- Riverine

Carr 770 KM 4.2 Int., Bo Cañabpm
Sec. La Torre
Barranquitas, Puerto Rico 00794
Parcel ID: 220-088-201-13-000
Parcel Center:
66.32982°W 18.222314°N

Data Source: <https://apps.nationalmap.gov/downloader/#/>
<https://www.fws.gov/program/national-wetlands-inventory/data-download>
Base Map: ESRI ArcGIS Online,
accessed February 2024
Updated: 2/23/2024
Layout: Wetlands Protection

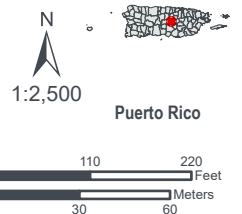
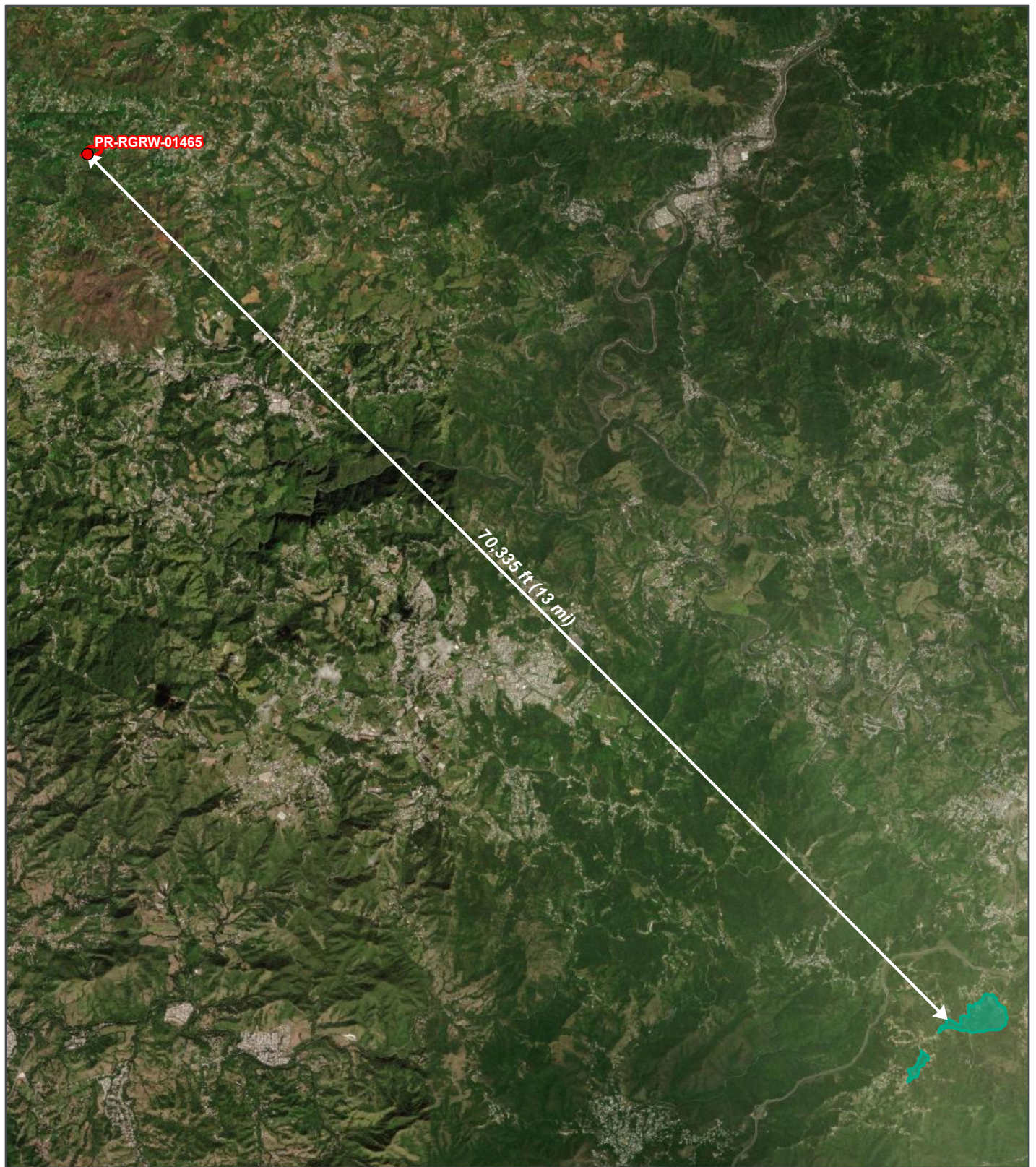


Figure 4
Critical Habitat Map



REGROW PROGRAM

Critical Habitat Map

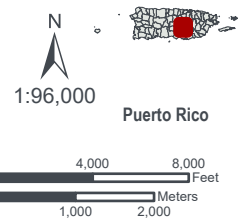
Applicant ID: PR-RGRW-01465



- Site
- Site Parcel
- Critical Habitat - Final
- National Wildlife Refuges

Carr 770 KM 4.2 Int., Bo Cañabpm
 Sec. La Torre
 Barranquitas, Puerto Rico 00794
 Parcel ID: 220-088-201-13-000
 Parcel Center:
 66.258469°W 18.153551°N

Data Source: https://services.arcgis.com/QVENGdaPbd4LUkLV/arcgis/rest/services/USFWS_Critical_Habitat/Base_Map/ESRI/ArcGIS/Online
 accessed February 2024
 Updated: 2/14/2024
 Layout: Critical Habitat
 Aprx: 72428_ReGrowTier2Maps




APPENDIX B

Photographic Log

Project #: PR-RGRW-01465	Photographer: Karina Morales
Location Address: Carr 770 KM 4.2 Int., Bo Cañabon Sec. La Torre, Barranquitas, PR 00794	Coordinates: 18.22244, -66.32972

Photo #: 01	Date: 02/13/24	
Photo Direction: Northeast		
Description: Overview of project location area as viewed from the road. Beyond the hill there is a flatter area where the proposed location for a 100' x 20' x 13' greenhouse is located.		

Photo #: 02	Date: 02/13/24	
Photo Direction: Southwest		
Description: This photo was taken from the approximate northeast corner of the proposed location for a 100' x 20' x 13' greenhouse, facing approximate southwest corner of proposed location. The area is flatter than it appears along proposed greenhouse location, but the vegetation is overgrown.		

Project #: PR-RGRW-01465	Photographer: Karina Morales
Location Address: Carr 770 KM 4.2 Int., Bo Cañabon Sec. La Torre, Barranquitas, PR 00794	Coordinates: 18.22244, -66.32972



Photo #: 03	Date: 02/13/24	
Photo Direction: Northeast		
Description: This photo was taken from the approximate southwest corner of the proposed location for a 100' x 20' x 13' greenhouse, facing approximate northeast corner of proposed location. The area is flatter than it appears along proposed greenhouse location, but the vegetation is overgrown.		

Photo #: 04	Date: 02/13/24	
Photo Direction: Southeast		
Description: This photo shows the location of an intermittent stream that flows northeast to southwest along the eastern property boundary. The stream was damp/no flowing water during site inspection and was difficult to access for closer inspection, due to its steep grade. This view is facing southeast.		

Project #: PR-RGRW-01465	Photographer: Karina Morales
Location Address: Carr 770 KM 4.2 Int., Bo Cañabon Sec. La Torre, Barranquitas, PR 00794	Coordinates: 18.22244, -66.32972

Photo #: 05	Date: 02/13/24
Photo Direction: South	
Description: This photo shows the location of an intermittent stream that flows from northeast to southwest along the eastern boundary of the property. The stream was damp/no flowing water during site inspection and was difficult to access for closer inspection, due to its steep grade. This view is facing downhill/downstream.	



A photograph of a dense tropical forest. The view is looking down a steep, wooded slope. In the foreground, there are several large, green, feathery fronds of a palm-like plant. The background is filled with numerous thin, light-brown tree trunks and thick green foliage, creating a dense canopy. The lighting suggests a sunny day with dappled light filtering through the trees.

Photo #: 06	Date: 02/13/24	
Photo Direction: South		
Description: This photo shows a residence with potential direct line of sight of the proposed greenhouse location.		

Project #: PR-RGRW-01465	Photographer: Karina Morales
Location Address: Carr 770 KM 4.2 Int., Bo Cañabon Sec. La Torre, Barranquitas, PR 00794	Coordinates: 18.22244, -66.32972

Photo #: 07	Date: 02/13/24	
Photo Direction: Southwest		
Description: This photo shows several residences in the distance with potential line of sight of proposed greenhouse location.		

APPENDIX C

USFWS Information for Planning and Consultation



United States Department of the Interior



FISH AND WILDLIFE SERVICE
Caribbean Ecological Services Field Office
Post Office Box 491
Boqueron, PR 00622-0491
Phone: (787) 834-1600 Fax: (787) 851-7440
Email Address: CARIBBEAN_ES@FWS.GOV

In Reply Refer To:
Project Code: 2024-0055592
Project Name: PR-RGRW-01465

February 28, 2024

Subject: List of threatened and endangered species that may occur in your proposed project location or may be affected by your proposed project

To Whom It May Concern:

The enclosed species list identifies threatened, endangered, proposed, and candidate species, as well as proposed and final designated critical habitat, that may occur within the boundary of your proposed project and/or may be affected by your proposed project. The species list fulfills the requirements of the U.S. Fish and Wildlife Service (Service) under section 7(c) of the Endangered Species Act (Act) of 1973, as amended (16 U.S.C. 1531 *et seq.*).

New information based on updated surveys, changes in the abundance and distribution of species, changed habitat conditions, or other factors could change this list. Please feel free to contact us if you need more current information or assistance regarding the potential impacts to federally proposed, listed, and candidate species and federally designated and proposed critical habitat. Please note that under 50 CFR 402.12(e) of the regulations implementing section 7 of the Act, the accuracy of this species list should be verified after 90 days. This verification can be completed formally or informally as desired. The Service recommends that verification be completed by visiting the IPaC website at regular intervals during project planning and implementation for updates to species lists and information. An updated list may be requested through IPaC by completing the same process used to receive the enclosed list.

The purpose of the Act is to provide a means whereby threatened and endangered species and the ecosystems upon which they depend may be conserved. Under sections 7(a)(1) and 7(a)(2) of the Act and its implementing regulations (50 CFR 402 *et seq.*), Federal agencies are required to utilize their authorities to carry out programs for the conservation of threatened and endangered species and to determine whether projects may affect threatened and endangered species and/or designated critical habitat.

A Biological Assessment is required for construction projects (or other undertakings having similar physical impacts) that are major Federal actions significantly affecting the quality of the human environment as defined in the National Environmental Policy Act (42 U.S.C. 4332(2))

(c)). For projects other than major construction activities, the Service suggests that a biological evaluation similar to a Biological Assessment be prepared to determine whether the project may affect listed or proposed species and/or designated or proposed critical habitat. Recommended contents of a Biological Assessment are described at 50 CFR 402.12.

If a Federal agency determines, based on the Biological Assessment or biological evaluation, that listed species and/or designated critical habitat may be affected by the proposed project, the agency is required to consult with the Service pursuant to 50 CFR 402. In addition, the Service recommends that candidate species, proposed species and proposed critical habitat be addressed within the consultation. More information on the regulations and procedures for section 7 consultation, including the role of permit or license applicants, can be found in the "Endangered Species Consultation Handbook" at: <https://www.fws.gov/sites/default/files/documents/endangered-species-consultation-handbook.pdf>

Migratory Birds: In addition to responsibilities to protect threatened and endangered species under the Endangered Species Act (ESA), there are additional responsibilities under the Migratory Bird Treaty Act (MBTA) and the Bald and Golden Eagle Protection Act (BGEPA) to protect native birds from project-related impacts. Any activity, intentional or unintentional, resulting in take of migratory birds, including eagles, is prohibited unless otherwise permitted by the U.S. Fish and Wildlife Service (50 C.F.R. Sec. 10.12 and 16 U.S.C. Sec. 668(a)). For more information regarding these Acts, see [Migratory Bird Permit | What We Do | U.S. Fish & Wildlife Service \(fws.gov\)](https://www.fws.gov/partner/council-conservation-migratory-birds).

The MBTA has no provision for allowing take of migratory birds that may be unintentionally killed or injured by otherwise lawful activities. It is the responsibility of the project proponent to comply with these Acts by identifying potential impacts to migratory birds and eagles within applicable NEPA documents (when there is a federal nexus) or a Bird/Eagle Conservation Plan (when there is no federal nexus). Proponents should implement conservation measures to avoid or minimize the production of project-related stressors or minimize the exposure of birds and their resources to the project-related stressors. For more information on avian stressors and recommended conservation measures, see <https://www.fws.gov/library/collections/threats-birds>.

In addition to MBTA and BGEPA, Executive Order 13186: *Responsibilities of Federal Agencies to Protect Migratory Birds*, obligates all Federal agencies that engage in or authorize activities that might affect migratory birds, to minimize those effects and encourage conservation measures that will improve bird populations. Executive Order 13186 provides for the protection of both migratory birds and migratory bird habitat. For information regarding the implementation of Executive Order 13186, please visit <https://www.fws.gov/partner/council-conservation-migratory-birds>.

We appreciate your concern for threatened and endangered species. The Service encourages Federal agencies to include conservation of threatened and endangered species into their project planning to further the purposes of the Act. Please include the Consultation Code in the header of this letter with any request for consultation or correspondence about your project that you submit to our office.

Attachment(s):

- Official Species List

OFFICIAL SPECIES LIST

This list is provided pursuant to Section 7 of the Endangered Species Act, and fulfills the requirement for Federal agencies to "request of the Secretary of the Interior information whether any species which is listed or proposed to be listed may be present in the area of a proposed action".

This species list is provided by:

Caribbean Ecological Services Field Office

Post Office Box 491

Boqueron, PR 00622-0491

(787) 834-1600

PROJECT SUMMARY

Project Code: 2024-0055592

Project Name: PR-RGRW-01465

Project Type: Disaster-related Grants

Project Description: Construction of a hydroponic greenhouse and installation of a 250-gallon cistern.

Project Location:

The approximate location of the project can be viewed in Google Maps: <https://www.google.com/maps/@18.22229435,-66.32985872118309,14z>



Counties: Barranquitas County, Puerto Rico

ENDANGERED SPECIES ACT SPECIES

There is a total of 1 threatened, endangered, or candidate species on this species list.

Species on this list should be considered in an effects analysis for your project and could include species that exist in another geographic area. For example, certain fish may appear on the species list because a project could affect downstream species.

IPaC does not display listed species or critical habitats under the sole jurisdiction of NOAA Fisheries¹, as USFWS does not have the authority to speak on behalf of NOAA and the Department of Commerce.

See the "Critical habitats" section below for those critical habitats that lie wholly or partially within your project area under this office's jurisdiction. Please contact the designated FWS office if you have questions.

-
1. [NOAA Fisheries](#), also known as the National Marine Fisheries Service (NMFS), is an office of the National Oceanic and Atmospheric Administration within the Department of Commerce.

REPTILES

NAME	STATUS
<p>Puerto Rican Boa <i>Chilabothrus inornatus</i></p> <p>No critical habitat has been designated for this species.</p> <p>Species profile: https://ecos.fws.gov/ecp/species/6628</p> <p>General project design guidelines: https://ipac.ecosphere.fws.gov/project/EFK4ZHRTT5DF5GECALQYIKF7GE/documents/generated/7159.pdf</p>	Endangered

CRITICAL HABITATS

THERE ARE NO CRITICAL HABITATS WITHIN YOUR PROJECT AREA UNDER THIS OFFICE'S JURISDICTION.

YOU ARE STILL REQUIRED TO DETERMINE IF YOUR PROJECT(S) MAY HAVE EFFECTS ON ALL ABOVE LISTED SPECIES.

IPAC USER CONTACT INFORMATION

Agency: SWCA

Name: Kaitie Wilms

Address: 911 Hammond Drive

City: North Augusta

State: SC

Zip: 29841

Email: kaitie.wilms@swca.com

Phone: 8436930711

APPENDIX D

Project Design Guidelines

General Project Design Guidelines (1 Species)

Generated February 28, 2024 06:05 PM UTC, IPaC v6.105.1-rc1




Table of Contents

Species Document Availability	1
Puerto Rican Boa - Caribbean Ecological Services Field Office	2

Species Document Availability

Species with general design guidelines

Puerto Rican Boa *Chilabothrus inornatus*



U.S. FISH AND WILDLIFE SERVICE CARIBBEAN ECOLOGICAL SERVICES FIELD OFFICE

Conservation Measures for the Puerto Rican boa (*Chilabothrus inornatus*)

Section 7 (a)(1) of the Endangered Species Act (ESA) charges Federal agencies to aid in the conservation of listed species, and section 7 (a)(2) requires the agencies, through consultation with the U.S. Fish and Wildlife Service (Service), to ensure their activities are not likely to jeopardize the continued existence of listed species or adversely modify designated critical habitats. Section 7 applies to the management of Federal lands as well as Federal actions that may affect federally listed species, such as Federal approval of private activities through the issuance of Federal funding, permits, licenses, or other actions. Any person that injures, captures, or kills a Puerto Rico boa is subject to penalties under the ESA. If Federal funds or permits are needed, the funding or permitting agency should initiate Section 7 consultation with the Service. To initiate a consultation under the Section 7 of the ESA, you must submit a project package with the established minimum requirements. These conservation measures should be incorporated into the project plans to minimize possible impacts to the species.

The endangered Puerto Rican (PR) boa (*Chilabothrus inornatus*, formerly *Epicrates inornatus*) is the largest endemic snake species that inhabits Puerto Rico. The PR boa is non-venomous and does not pose any life threatening danger to humans, but some individuals may try to bite if disturbed or during capture or handling. Its body color ranges from tan to dark brown with irregular diffuse marking on the dorsum, but some individuals lack marking and are uniformly dark. Juveniles may have a reddish color with more pronounced markings. In general, as they mature, their body color tends to darken.



The PR boa was federally listed in 1970. Currently, the species has an island-wide distribution and occurs in a wide variety of habitat types, ranging from wet montane to subtropical dry forest and can be found from mature forest to areas with different degrees of human disturbance such as roadsides or houses, especially if near their habitat in rural areas. The PR boa is considered mostly nocturnal, remaining less active, concealed or basking under the sun during the day.

The Service has developed the following conservation measures with the purpose of assisting others to avoid or minimize adverse effects to the PR boa and its habitat. These recommendations may be incorporated into new project plans and under certain circumstances into existing projects. Depending on the project, additional conservation measures can be implemented besides the ones presented in this document.

Conservation Measures:

1. Inform all project personnel about the potential presence of the PR boa in areas where the proposed work will be conducted. A pre-construction meeting should be conducted to inform all project personnel about the need to avoid harming the species as well as penalties for harassing or harming PR boas. An educational poster or sign with photo or illustration of the species should be displayed at the project site.
2. Prior to any construction activity, including removal of vegetation and earth movements, the boundaries of the project and areas to be excluded and protected should be clearly marked in the project plan and in the field in order to avoid further habitat degradation into forested and conservation areas.
3. Once areas are clearly marked, and prior to the use of heavy machinery and any construction activity (including removal of vegetation and earth movement), a biologist or project personnel with experience on this species should survey the areas to be cleared to verify the presence of any PR boa within the work area.
4. If a PR boa is found within any of the working or construction areas, activities should stop at that area and information recorded (see #5). **Do not capture the boa.** If boas need to be moved out of harm's way, designated personnel shall immediately contact the Puerto Rico Department of Natural and Environmental Resources (PRDNER) Rangers for safe capture and relocation of the animal (PRDNER phone #s: (787) 724-5700, (787) 230-5550, (787) 771-1124). **If immediate relocation is not an option, project-related activities at that area must stop until the boa moves out of harm's way on its own.** Activities at other work sites, where no boas have been found after surveying the area, may continue.
5. For all boa sightings (dead or alive), record the time and date of the sighting and the specific location where it was found. PR boa data should also include a photo of the animal (dead or alive), site GPS coordinates, the time and date, and comments on how the animal was detected and its behavior.

6. If a PR boa is captured by PRDNER personnel, record the name of that person and information on where the PR boa will be taken. This information should be reported to the Service.
7. Measures should be taken to avoid and minimize PR boa casualties by heavy machinery or motor vehicles being used on site. Any heavy machinery left on site (staging) or near potential PR boa habitat (within 50 meters of potential boa habitat), needs to be thoroughly inspected each morning before work starts to ensure that no boas have sheltered within engine compartments or other areas of the equipment. If PR boas are found within vehicles or equipment, do not capture the animal, and let it move on its own or call PRDNER Rangers for safe capture and relocation of the animal (see #4). If not possible, the animal should be left alone until it leaves the vehicle on its own.
8. PR boas may seek shelter in debris piles. Measures should be taken to avoid and minimize boa casualties associated with sheltering in debris piles as a result of project activities. Debris piles should be placed far away from forested areas. Prior to moving, disposing or shredding, debris piles should be carefully inspected for the presence of boas. If debris piles will be left on site, we recommend they be placed in areas that will not be disturbed in the future.
9. If a dead PR boa is found, immediately cease all work in that area and record the information accordingly (see #5). If the PR boa was accidentally killed as part of the project actions, please include information on what conservation measures had been implemented and what actions will be taken to avoid further killings. A dead boa report should be sent by email (see contacts below) to the Service within 48 hours of the event.
10. Projects must comply with all state laws and regulations. Please contact the PRDNER for further guidance.

If you have any questions regarding the above conservation measures, please contact the Service:

- José Cruz-Burgos, Endangered Species Program Coordinator
 - Email: jose_cruz-burgos@fws.gov
 - Office phone (305) 304-1386
- Jan Zegarra, Fish and Wildlife Biologist
 - Email: jan_zegarra@fws.gov
 - Office phone (786) 933-1451

APPENDIX E

USFWS Consistency Letter



United States Department of the Interior



FISH AND WILDLIFE SERVICE
Caribbean Ecological Services Field Office
Post Office Box 491
Boqueron, PR 00622-0491
Phone: (787) 834-1600 Fax: (787) 851-7440
Email Address: CARIBBEAN_ES@FWS.GOV

In Reply Refer To:
Project code: 2024-0055592
Project Name: PR-RGRW-01465

February 28, 2024

Subject: Consistency letter for the project named 'PR-RGRW-01465' for specified threatened and endangered species, that may occur in your proposed project location, pursuant to the IPaC determination key titled Caribbean Determination Key (DKey).

Dear Applicant:

Thank you for using the assisted evaluation keys in IPaC. This letter is provided pursuant to the Service's authority under the Endangered Species Act of 1973, as amended (ESA) (87 Stat. 884; 16 U.S.C. 1531et seq.). On February 28, 2024, Kaitie Wilms used the Caribbean DKey; dated January 19, 2024, in the U.S. Fish and Wildlife Service's online [IPaC application](#) to evaluate potential impacts to federally listed species, from a project named 'PR-RGRW-01465'. The project is located in Barranquitas County, Puerto Rico (shown below).

The approximate location of the project can be viewed in Google Maps: <https://www.google.com/maps/@18.22229435,-66.32985872118309,14z>



The following description was provided for the project 'PR-RGRW-01465':

Construction of a hydroponic greenhouse and installation of a 250-gallon cistern.

Based on your answers and the assistance of the Service's Caribbean DKey, you made the following effect determination(s) for the proposed Action:

Species	Listing Status	Determination
Puerto Rican Boa (<i>Chilabothrus inornatus</i>)	Endangered	NLAA

Consultation with the Service is not complete. The above effect determination(s) becomes applicable when the lead federal action agency or designated non-federal representative submits them as a request to the Service to rely on the Caribbean DKey in order to satisfy the agency's consultation requirements for this project.

Please provide this consistency letter to the lead federal action agency or its designated non-federal representative with a request for its review, and as the agency deems appropriate, to submit for concurrence verification through the IPaC system. The lead federal action agency or designated non-federal representative should log into IPaC using their agency email account and click "Search by record locator." They will need to enter the record locator **847-139335788**

Note: Projects located within the range of the Puerto Rican boa or the Virgin Islands tree boa might encounter these species during project activities. **This letter does not provide take to handle or move these species.** If relocation of the species is needed, please contact either the Puerto Rico Department of Natural Resources (DNER) at 787-724-5700, 787-230-5550, or 787-771-1124 for projects in Puerto Rico, or the Virgin Islands Department of Planning and Natural Resources, Division of Fish and Wildlife (DFW) at 340-775-6762 for projects in the Virgin Islands. Otherwise, contact the Caribbean Ecological Services Field Office (caribbean_es@fws.gov) to determine whether the consultation needs to be reinitiated.

If the proposed project is located within species range where a DKey has not been developed for those species, please follow the established guidance for initiating section 7 consultation Caribbean Ecological Services Field Office.

We appreciate your interest in protecting endangered species and their habitats. It is the Service's mission to work with others to conserve, protect, and enhance fish, wildlife, and plants and their habitats for the continuing benefit of our people. If you have any questions or require additional information, please contact our office at Caribbean_es@fws.gov.

Action Description

You provided to IPaC the following name and description for the subject Action.

1. Name

PR-RGRW-01465

2. Description

The following description was provided for the project 'PR-RGRW-01465':

Construction of a hydroponic greenhouse and installation of a 250-gallon cistern.

The approximate location of the project can be viewed in Google Maps: <https://www.google.com/maps/@18.22229435,-66.32985872118309,14z>



QUALIFICATION INTERVIEW

1. Is the proposed project an EPA Multi-Sector General Permit (MSGP) renewal for an existing project? ([MSGP Fact Sheet](#))

No

2. Is the proposed project within an urban developed area? (i.e., cities, downtowns, shopping malls etc.)

Note: Urban and developed areas has one or more of the following characteristics: Presence of existing buildings, residential areas, and commercial establishments. Well-established infrastructure including roads, utilities, and urban facilities. High population density. Established neighborhoods and urban amenities ("urbanizaciones"). Developed landscape with paved surfaces, parking lots, and industrial areas. Signs of human activity and urbanization, such as shopping centers and recreational facilities. Location within the boundaries of a city or town ("casco urbano"). High concentration of built-up structures and limited open spaces. Aerial imagery might be requested to the applicant. .

No

3. Does the proposed project consist of rehabilitation or demolition of existing single-family homes and buildings?

No

4. Does the proposed project consist of improvements to existing facilities?

Note: Examples of facilities are occupied single family homes, and buildings; existing recreational facilities, including the installation of roofs to existing basketball courts, etc.

No

5. Does the proposed project consist of repavement or repair of existing roads and installing transit signage or guardrails?

No

6. Does the proposed project consist of the construction of gutters and/or sidewalks along existing roads, and developments?

No

7. Does the proposed project consist of replacement or repair of existing bridges which include cutting vegetation or earth movement?

No

8. Does the proposed project consist of activities within existing Right of Ways (ROWs) along roads which include cutting vegetation or earth movement?

No

9. Is the proposed project located within a rural area covered by grassland (pasture lands "pastos")?

No

10. Is the proposed project adjacent or within a forested area?

Note: Examples of immediately adjacent to forested areas are rock walls and haystack hills (“mogotes”), wet montane forest, lowland wet forest, remnant coastal, mangrove forest, damp and dry limestone karst forests, pastureland with patches of exotic trees.

Yes

11. Is the project area more than 1 acre?

No

12. Is the proposed project an existing facility or the expansion of an existing facility within the footprint of the already developed area?

No

13. Is the proposed project a new facility which would require earth moving, vegetation clearing, or debris removal using heavy machinery, the use of staging areas, construction of temporary access roads?

Yes

14. [Hidden Semantic] Does the proposed project intersect the Puerto Rican boa area of influence?

Automatically answered

Yes

15. Will the proposed project implement the U.S. Fish and Wildlife [Puerto Rican boa Conservation Measures](#)?

Yes

IPAC USER CONTACT INFORMATION

Agency: SWCA

Name: Kaitie Wilms

Address: 911 Hammond Drive

City: North Augusta

State: SC

Zip: 29841

Email: kaitie.wilms@swca.com

Phone: 8436930711

LEAD AGENCY CONTACT INFORMATION

Lead Agency: Department of Housing and Urban Development



GOVERNMENT OF PUERTO RICO

STATE HISTORIC PRESERVATION OFFICE

Executive Director | Carlos A. Rubio Cancela | carubio@prshpo.pr.gov

Wednesday, March 20, 2024

Lauren B Poche

269 Avenida Ponce de Leon, San Juan, PR, 00917

SHPO-CF-03-17-24-06 PR-RGRW-01465 (Barranquitas), Orlando A Vazquez Vazquez

Ms. Poche,

Our Office has received and reviewed the above referenced project in accordance with 54 USC 306108 (commonly known as Section 106 of the National Historic Preservation Act, as amended) and 36 CFR Part 800: Protection of Historic Properties from the Advisory Council on Historic Preservation. The State Historic Preservation Officer (SHPO) is to advise and assist federal agencies and other responsible entities when identifying historic properties, assessing effects upon them, and considering alternatives to avoid or reduce the project's effects.

Our records support your finding of no historic properties affected within the project's area of potential effects.

Please note that should the Agency discover other historic properties at any point during project implementation, you should notify the SHPO immediately. If you have any questions concerning our comments, do not hesitate to contact our Office.

Sincerely,

Carlos A. Rubio Cancela

State Historic Preservation Officer

CARC/GMO/ OJR



Cuartel de Ballajá (Tercer Piso), Calle Norzagaray, Esq. Beneficencia, Viejo San Juan, PR 00901 | PO Box 9023935, San Juan, PR 00902-3935

March 18, 2024

Carlos A. Rubio Cancela
State Historic Preservation Officer
Puerto Rico State Historic Preservation Office
Cuartel de Ballajá (Tercer Piso)
San Juan, PR 00902-3935

Puerto Rico Disaster Recovery, CDBG-DR Re-Grow PR Urban-Rural Agricultural (Re-Grow PR) Program

Section 106 NHPA Effect Determination Submittal: PR-RGRW-01465 – Orlando A Vazquez Vazquez DBA Finca la Esperanza – Carr 770 KM 4.2 Int., Bo Cañabon Sec. La Torre, Barranquitas, Puerto Rico – No Historic Properties Affected

Dear Architect Rubio Cancela,

In accordance with Section 106 of the National Historic Preservation Act and its implementing regulations, 36 CFR Part 800, HORNE is providing information for your review and requesting your concurrence regarding the above-referenced projects on behalf of the Puerto Rico Department of Housing (PRDOH) and the Home Repair, Reconstruction, or Relocation (R3) Program. On February 9, 2018, an allocation of Community Development Block Grant - Disaster Recovery (CDBG-DR) funds were approved by the United States Department of Housing and Urban Development (HUD) under the Federal Register Volume 83, No. 28, 83 FR 5844, to assist the Commonwealth of Puerto Rico in meeting unmet needs in the wake of Hurricanes Irma and Maria. On August 14, 2018, an additional \$8.22 billion recovery allocation was allocated to Puerto Rico under the Federal Register Volume 83, No. 157, 83 FR 40314. With these funding allocations, the Puerto Rico Department of Housing (Housing) aims to lead a comprehensive and transparent recovery for the benefit of Puerto Rico residents.

On behalf of PRDOH and the subrecipient, the Puerto Rico Department of Agriculture, we are initiating consultation and submitting documentation for activities proposed by Orlando A Vazquez Vazquez DBA Finca la Esperanza at Carr 770 KM 4.2 Int., Bo Cañabon Sec. La Torre in the municipality of Barranquitas. The proposed activities consist of the construction of a hydroponic greenhouse and installation of a 250-gallon cistern. The proposed hydroponic greenhouse is 2,000 square feet (sq ft) (100 feet [ft] by 20 ft) with a maximum height of approximately 13 ft. The greenhouse will have a total of 8 posts that will be backfilled with cement and installed no deeper than 24 inches (in) into the ground; the installation of the posts will cause some ground disturbance.

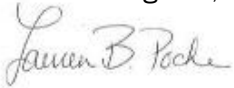
The 250-gallon cistern will be installed next to the greenhouse to collect and store rainwater. The cistern will not contribute to any ground disturbance. A submersible water pump will be used to control water pressure and distribute water from the cistern. The water pump will be powered through above ground connections from preexisting electrical poles at the main road about 80 ft south from the greenhouse. Additional water may be supplied from a stream, located approximately 500 ft east of the greenhouse location using above ground PVC pipe connections if the cistern does not provide enough. The pump to move water from the stream to the greenhouse will be connected to above-ground electrical connections. The power is provided by LUMA.

Using their own funds, the applicant intends to install a stone driveway from the main road to the hydroponic greenhouse. It will be about 80 linear feet (LF).

Based on the submitted documentation, the Program requests a concurrence that a determination of No Historic Properties Affected is appropriate for this proposed project.

Please contact me by email at lauren.poche@horne.com or phone at 225-405-7676 with any questions or concerns.

Kindest regards,




Lauren Bair Poche, M.A.

Architectural Historian, EHP Senior Manager

LBP/JLE

Attachments


PUERTO RICO 2017 DISASTER RECOVERY, CDBG-DR PROGRAM ReGROW PUERTO RICO PROGRAM Section 106 NHPA Effect Determination		 GOVERNMENT OF PUERTO RICO DEPARTMENT OF HOUSING
Applicant: Orlando A Vazquez Vazquez DBA Finca la Esperanza		
Case ID: PR-RGRW-01465	City: Barranquitas	
Project Location: Carr 770 KM 4.2 Int., Bo Cañabon Sec. La Torre, Barranquitas, PR 00794		
Project Coordinates: 18.22244444, -66.32972222 (as provided by applicant during field visit)		
TPID (Número de Catastro): 220-088-201-13-000		
Type of Undertaking: <input type="checkbox"/> Substantial Repair/Improvements <input checked="" type="checkbox"/> New Construction		
Construction Date (AH est.): ca. 1994	Property Size (acres): 11.59 acres Greenhouse: 0.045914 acre (2,000 sq. ft)	
SOI-Qualified Architect/Architectural Historian: Caitlin Mee, MHP		
Date Reviewed: February 21, 2024		
SOI-Qualified Archaeologist: Brian McNamara, M.A., R.P.A.		
Date Reviewed: February 20, 2024		

In compliance with Section 106 of the National Historic Preservation Act (NHPA), the Program is responsible for identifying historic properties listed in the NRHP and any properties not listed that would be considered eligible for listing that are located within the geographic area of potential effects (APE) of the proposed project and assessing the potential effects of its undertakings on these historic properties.

Project Description (Undertaking)

The proposed project includes construction of a hydroponic greenhouse and installation of a 250-gallon cistern. The proposed hydroponic greenhouse is 2,000 square feet (sq ft) (100 feet [ft] by 20 ft) with a maximum height of approximately 13 ft. The greenhouse will have a total of 8 posts that will be backfilled with cement and installed no deeper than 24 inches (in) into the ground; the installation of the poles will cause some ground disturbance. The materials for the greenhouse includes metal tubes for the frame and arched roof and translucent tarp material for the cover. The greenhouse site is mostly flat; however, minor grading may be needed to level some areas. Using their own funds, the applicant intends to install a stone driveway from the main road to the hydroponic greenhouse. It will be about 80 linear feet (LF) and will cause minor ground disturbance due to covering the ground's surface; however, no grading is anticipated.

A cistern will be installed next to the greenhouse to collect and store rainwater and a submersible water pump will be used to control water pressure and distribute water from the cistern. The water pump will be powered through above ground connections from pre-existing electrical poles at the main road about 80 ft south from the greenhouse. The power is provided by LUMA. The cistern will not contribute to any ground disturbance. Since the exact location of the greenhouse will be determined at the time of installation, a 4-ft buffer

PUERTO RICO 2017 DISASTER RECOVERY, CDBG-DR PROGRAM ReGROW PUERTO RICO PROGRAM Section 106 NHPA Effect Determination		 GOVERNMENT OF PUERTO RICO DEPARTMENT OF HOUSING
Applicant: Orlando A Vazquez Vazquez DBA Finca la Esperanza		
Case ID: PR-RGRW-01465	City: Barranquitas	

was reviewed around the greenhouse footprint. Additional water will be supplied from a nearby stream using above ground PVC pipe connections if the cistern does not provide enough. The stream is located approximately 500 ft east of the project site. About 500 ft of piping will be needed to run the water from the stream to the greenhouse. The pump to move water from the stream to the greenhouse will be connected to above-ground electrical connections.


The project will have minimal ground disturbance for the construction of the greenhouse and cistern. Some herbaceous vegetation clearing will occur, but no pruning or tree clearing is required for construction. The applicant owns the property; therefore, no acquisition is required.

Area of Potential Effects

As defined in 36 CFR §800.16(d), the area of potential effects (APE) is the geographic area or areas within which an undertaking may directly or indirectly cause changes in the character or use of historic properties if any such properties exist. Based on this definition and the nature and scope of the Undertaking, the Program has determined that the direct APE for this project is the location of the grading area for the greenhouse and the eight (8) posts to support it, plus a 15-meter horizontal buffer to allow for some variation in final placement during construction and the visual APE is the viewshed of the proposed project.

Identification of Historic Properties - Archaeology

Existing information on previously identified historic properties has been reviewed to determine if any such properties are located within the APE of this undertaking. The review of this existing information by a Program contracted archaeologist meeting the Secretary of the Interior's Professional Qualification Standards (36 CFR Part 61) who searched the records at the SHPO and the Instituto de Cultura Puertorriqueña which shows that there are no previously recorded archaeological sites within a half-mile (mi) radius of the project location. Three Section 106 studies and one archaeological evaluation have been conducted within the 0.5-mi review radius with no cultural resources found. Section 106 study SHPO#03-10-15-01 was conducted 0.05 mi to the northwest of the project location in 2015 in support of a residential construction project. SHPO#10-16-09-03 was performed in 2009 is 0.21 mi to the east in support of a telecommunications construction project. ICP-CAT-BR-15-05-03 was a Phase IA/IB archaeological evaluation carried out in 2015 0.26 mi to the east of the project area in support of a cellular telecommunications project. Finally, Section 106 study SHPO#07-22-15-05 was conducted in 2015 0.28 mi to the east in support of a Federal Communications Commission (FCC) project.

PUERTO RICO 2017 DISASTER RECOVERY, CDBG-DR PROGRAM ReGROW PUERTO RICO PROGRAM Section 106 NHPA Effect Determination	 GOVERNMENT OF PUERTO RICO DEPARTMENT OF HOUSING
Applicant: Orlando A Vazquez Vazquez DBA Finca la Esperanza	
Case ID: PR-RGRW-01465	City: Barranquitas


The proposed project is located in the central region of Puerto Rico at an elevation of 2,160 ft (658 meters [m]) above mean sea level. Per the USGS/NRCS Web Soil Survey, the project area crosses three mapped soil series: MoF (Maricao clay, 20 to 60 percent slopes); MxF (Muraca clay, 40 to 60 percent slopes); NaF (Naranjito silty clay loam, 40 to 60 percent slopes). The project area APE is in the northeast portion of the municipality of Barranquitas. The general project area is located on a flat, forested valley within the mountain region, within an agricultural setting. The closest freshwater source is an unnamed freshwater stream, located 0.21 mi (0.34 kilometers [km]) southwest of the project area. The north coast is approximately 19 mi (30.5 km) from the project area.

Identification of Historic Properties - Architecture

Existing information on previously identified historic properties has been reviewed to determine if any such properties are located within the APE of this undertaking. The review of this existing information, by a Program contracted Historic Preservation Specialist meeting the Secretary of the Interior's Professional Qualification Standards (36 CFR Part 61) shows that the project area is not within the boundaries of the National Register of Historic Places (NRHP)-eligible or listed Traditional Urban Center/Historic District. Three Section 106 surveys have occurred within the 0.50 mi review area. SHPO# 03-10-15-01 was completed in 2015 for the construction of new housing. The property surveyed is immediately adjacent to the west side of the project area. SHPO# 10-16-09-03 was completed in 2009 for the construction of a telecommunications facility. The point recorded was 0.21 mi to the east of the project site. The final Section 106 survey, SHPO#07-22-15-02, was 0.28 mi to the east of the project site. This survey was completed in 2015 for the Pachecas Site. Each of these surveys had a finding of No Historic Properties returned.

The project area is heavily forested and is located within a mountainous topography. The nearest buildings from the proposed greenhouse are approximately 0.15 mi northeast of the location and were not present in historic aerial imagery from March 1977 via USGS Earth Explorer. Any buildings constructed within the proposed project area were likely built between 1977 and 1980. The immediate area does not contain any buildings, however there are two residences across the street which are no historic.


Determination

PUERTO RICO 2017 DISASTER RECOVERY, CDBG-DR PROGRAM ReGROW PUERTO RICO PROGRAM Section 106 NHPA Effect Determination	 GOVERNMENT OF PUERTO RICO DEPARTMENT OF HOUSING
Applicant: Orlando A Vazquez Vazquez DBA Finca la Esperanza	
Case ID: PR-RGRW-01465	City: Barranquitas

The following historic properties have been identified within the APE:

- Direct Effect:
 - None
- Indirect Effect:
 - None

Based on the results of our historic property identification efforts, the Program has determined that no previously identified historic properties are located within the Area of Potential Effect. The project area is not within or adjacent to the boundaries of a National Register of Historic Places (NRHP)-eligible or listed historic district or Traditional Urban Center. There are no reported archaeological materials or significant cultural properties within a half-mile radius of the proposed project location. No known archaeological sites or NRHP listed/eligible historic properties are within or adjacent to the property or the parcel in which the Area of Potential Effect of case PR-RGRW-01465 is located. The closest freshwater body is approximately 0.21 mi (0.34 km) southwest of the project area. The size of the proposed project activities is very small (0.045914 acre) and construction of public roads/residential structures/agricultural infrastructure has disturbed the surrounding terrain. Therefore, no historic properties will be affected by the proposed project activities.

PUERTO RICO 2017 DISASTER RECOVERY, CDBG-DR PROGRAM ReGROW PUERTO RICO PROGRAM Section 106 NHPA Effect Determination		 GOVERNMENT OF PUERTO RICO DEPARTMENT OF HOUSING
Applicant: Orlando A Vazquez Vazquez DBA Finca la Esperanza		
Case ID: PR-RGRW-01465		City: Barranquitas

Recommendation (Please keep on same page as SHPO Staff Section)

The Puerto Rico Department of Housing requests that the Puerto Rico SHPO concur that the following determination is appropriate for the undertaking (Choose One):

☒ No Historic Properties Affected

☐ No Adverse Effect

Condition (if applicable):

☐ Adverse Effect

Proposed Resolution (if applicable)

This Section is to be Completed by SHPO Staff Only

The Puerto Rico State Historic Preservation Office has reviewed the above information and:	
<input type="checkbox"/> Concurs with the information provided. <input type="checkbox"/> Does not concur with the information provided.	
Comments:	
Carlos Rubio-Cancela State Historic Preservation Officer	Date:

Applicant: Orlando A Vazquez Vazquez DBA Finca la Esperanza

Case ID: PR-RGRW-01465

City: Barranquitas

Project (Parcel) Location – Area of Potential Effect Map (Aerial)



REGROW PROGRAM

Project Location Area of Potential Effects (APE) Map

Applicant ID: PR-RGRW-01465

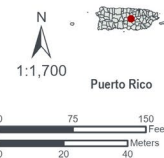


- Site
- Site Parcel
- Project Footprint (Option)
- APE (Buffer (15-meters))

Carr 770 KM 4.2 Int., Bo Cañabpm
Sec. La Torre
Barranquitas, Puerto Rico 00794

Parcel ID: 220-088-201-13-000
Parcel Center:
66.32982°W 18.222314°N

Base Map: ESRI ArcGIS Online,
accessed February 2024
Updated: 2/14/2024
Layout: APE
Aprx: 72428_ReGrowTier2Maps

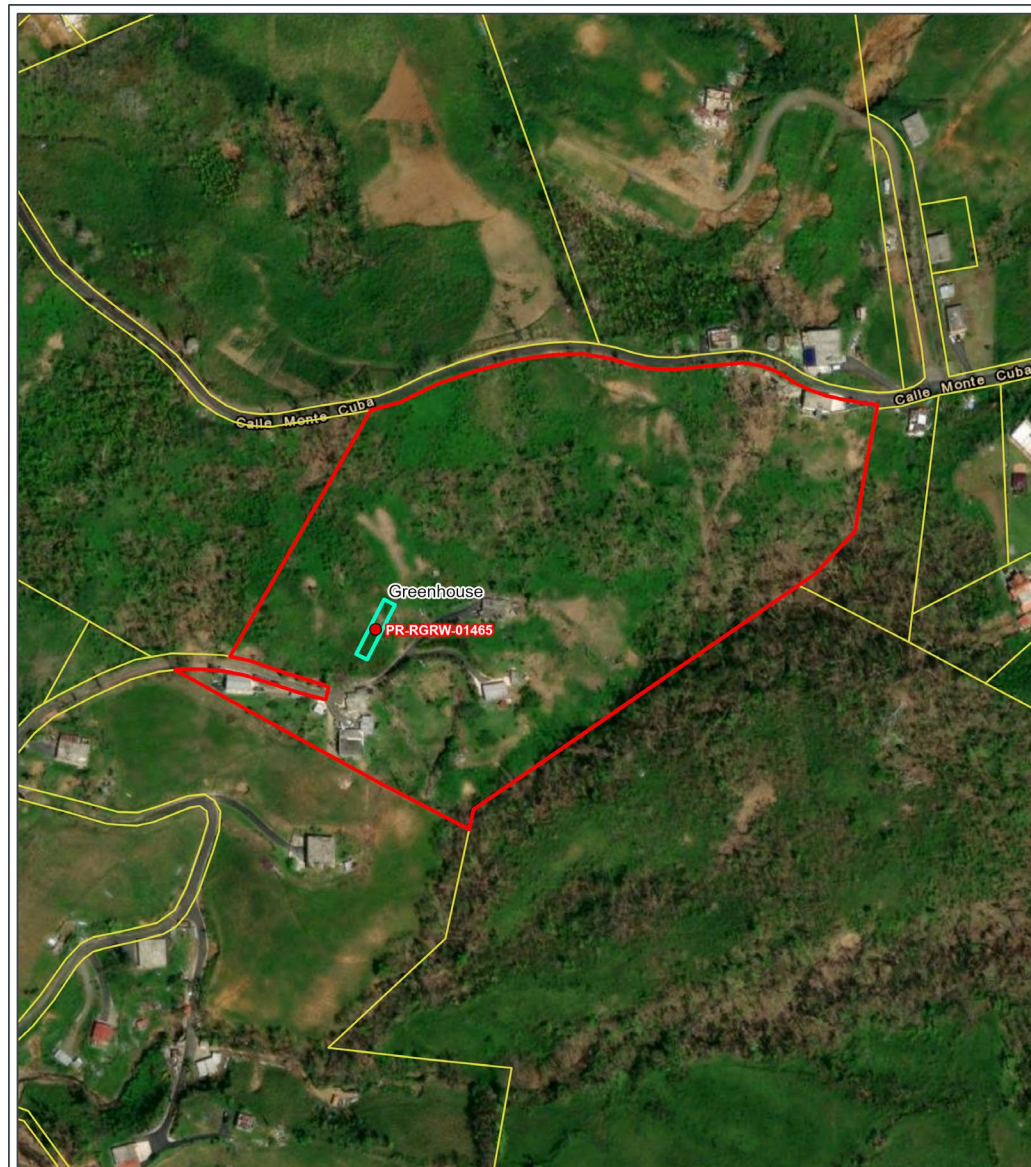


Applicant: Orlando A Vazquez Vazquez DBA Finca la Esperanza

Case ID: PR-RGRW-01465

City: Barranquitas

Project (Parcel) Location - Aerial Map



REGROW PROGRAM

**Figure A-2:
Site Vicinity**

Applicant ID: PR-RGRW-01465

SWCA
ENVIRONMENTAL CONSULTANTS

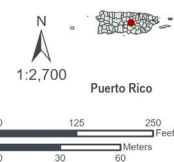
- Site
- Site Parcel
- Project Footprint (Option)

Carr 770 KM 4.2 Int., Bo Cañabpm
Sec. La Torre
Barranquitas, Puerto Rico 00794

Parcel ID: 220-088-201-13-000
Parcel Center:
66.329111°W 18.222484°N

Base Map: ESRI ArcGIS Online,
accessed February 2024
Updated: 2/14/2024

Layout: Site Vicinity
Aprx: 72428_ReGrowTier2Maps

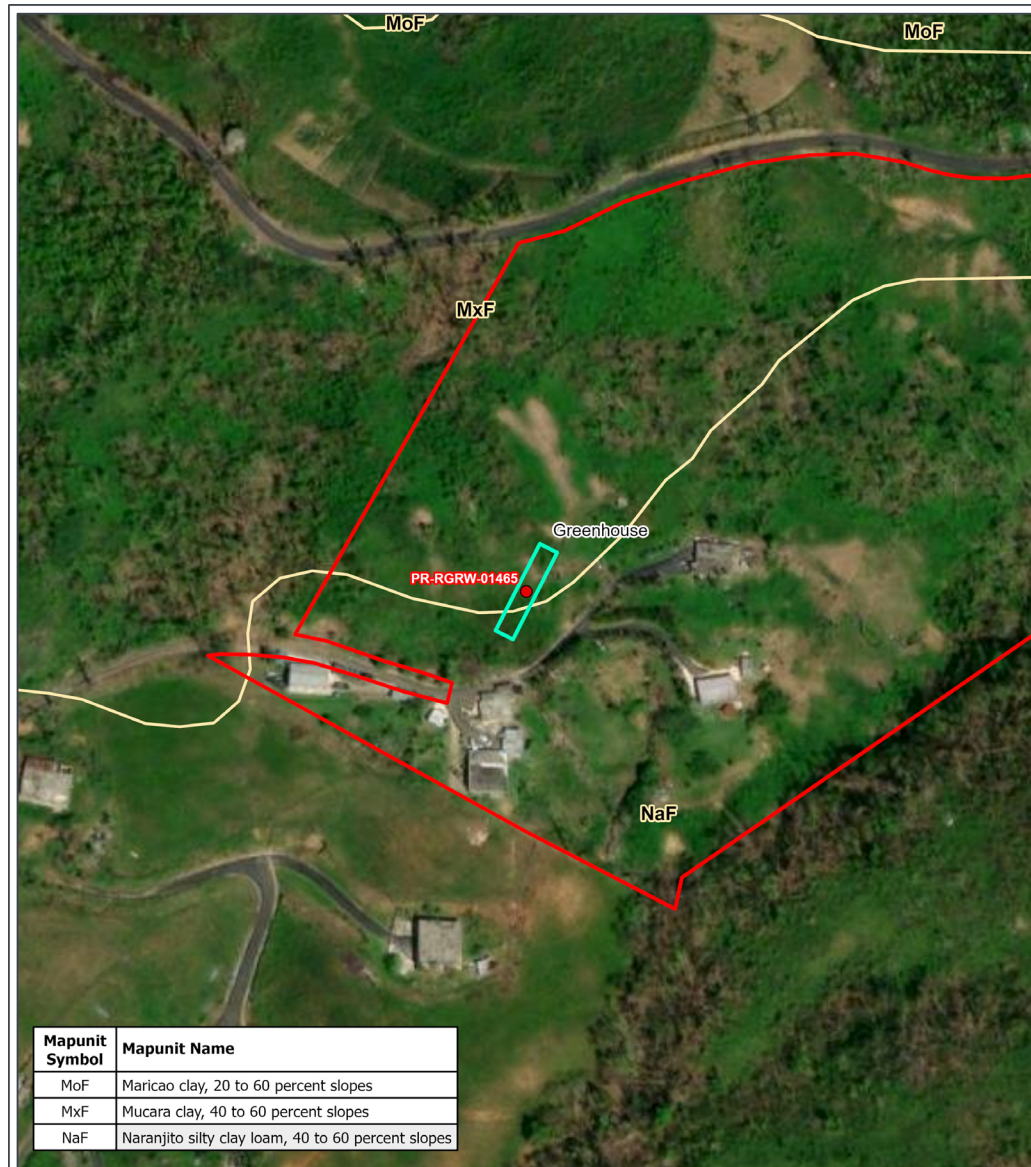


Applicant: Orlando A Vazquez Vazquez DBA Finca la Esperanza

Case ID: PR-RGRW-01465

City: Barranquitas

Project (Parcel) Location – Soils Map



Mapunit Symbol	Mapunit Name
MoF	Maricao clay, 20 to 60 percent slopes
MxF	Mucara clay, 40 to 60 percent slopes
NaF	Naranjito silty clay loam, 40 to 60 percent slopes

REGROW PROGRAM

USDA Soils Map

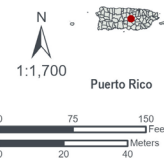
Applicant ID: PR-RGRW-01465

SWCA
ENVIRONMENTAL CONSULTANTS

- Site
- Site Parcel
- Project Footprint (Option)
- Soil Mapunit

Carr 770 KM 4.2 Int., Bo Cañabpm
Sec. La Torre
Barranquitas, Puerto Rico 00794
Parcel ID: 220-088-201-13-000
Parcel Center:
66.32982°W 18.222314°N

Data Source: <https://websoilsurvey.nrcs.usda.gov/app/>
Base Map: ESRI ArcGIS Online,
accessed February 2024
Updated: 2/14/2024
Layout: Soils
Aprx: 72428_ReGrowTier2Maps

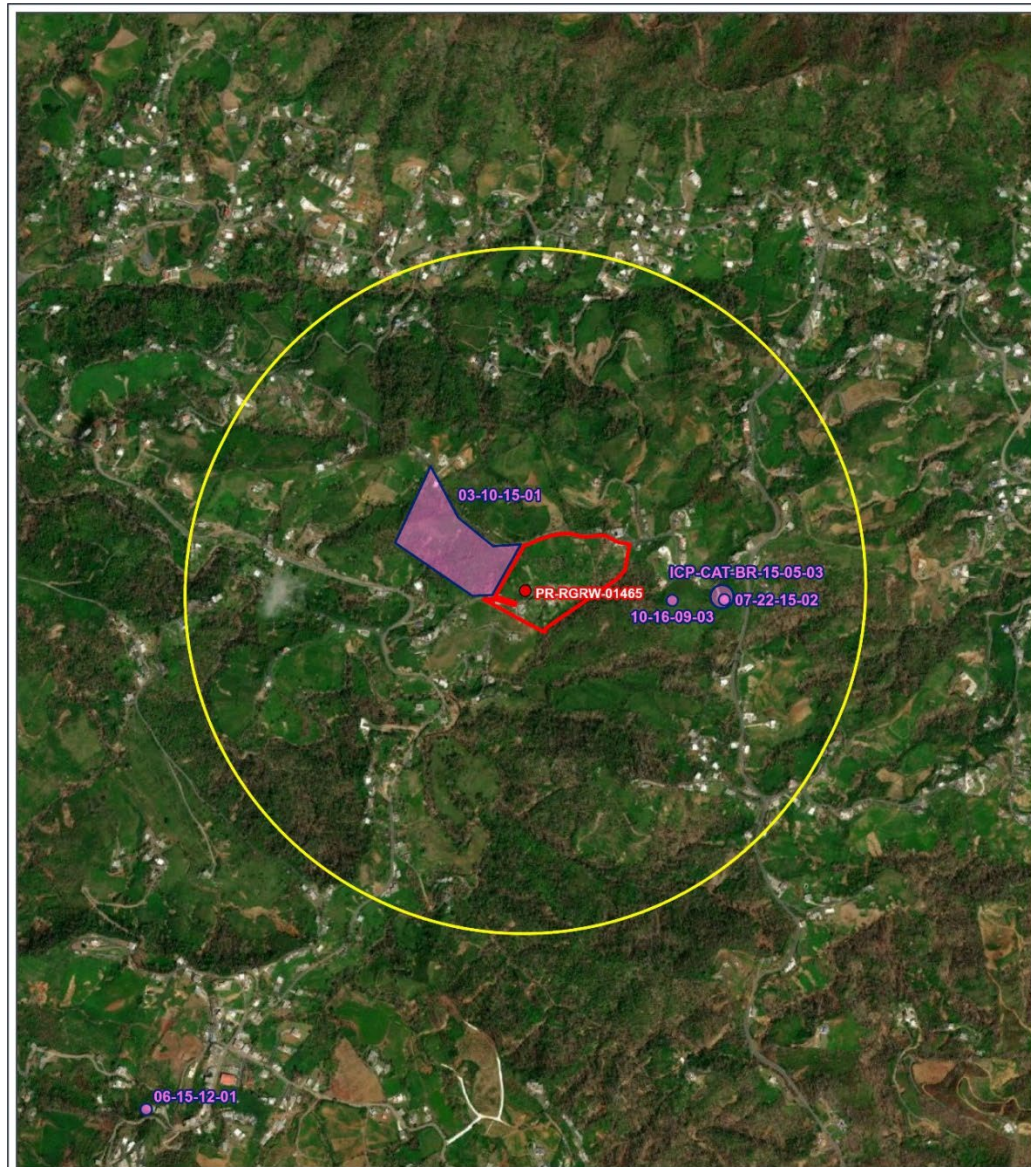


Applicant: Orlando A Vazquez Vazquez DBA Finca la Esperanza

Case ID: PR-RGRW-01465

City: Barranquitas

Project (Parcel) Location with Previous Investigations - Aerial Map



REGROW PROGRAM

Previous Investigation Map

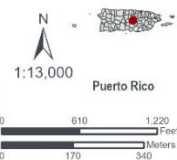
Applicant ID: PR-RGRW-01465

SWCA
ENVIRONMENTAL CONSULTANTS

- Site
- ▭ Site Parcel
- ▭ Project Footprint (Option)
- ▭ Buffer (0.5-mile)
- ▭ Previously Recorded Survey
- ▭ MIPR Arqueologia
- ▭ Traditional Urban Centers

Carr 770 KM 4.2 Int., Bo Cañabon
Sec. La Torre
Barranquitas, Puerto Rico 00794
Parcel ID: 220-088-201-13-000
Parcel Center:
66.32982°W 18.222314°N

Data Source: State Historic
Preservation Office and Puerto Rico
Institute of Culture
Base Map: ESRI ArcGIS Online
accessed February 2024
Updated: 2/20/2024
Layout: Previous Investigation
Aprx: 72428_ReGrowTier2Maps

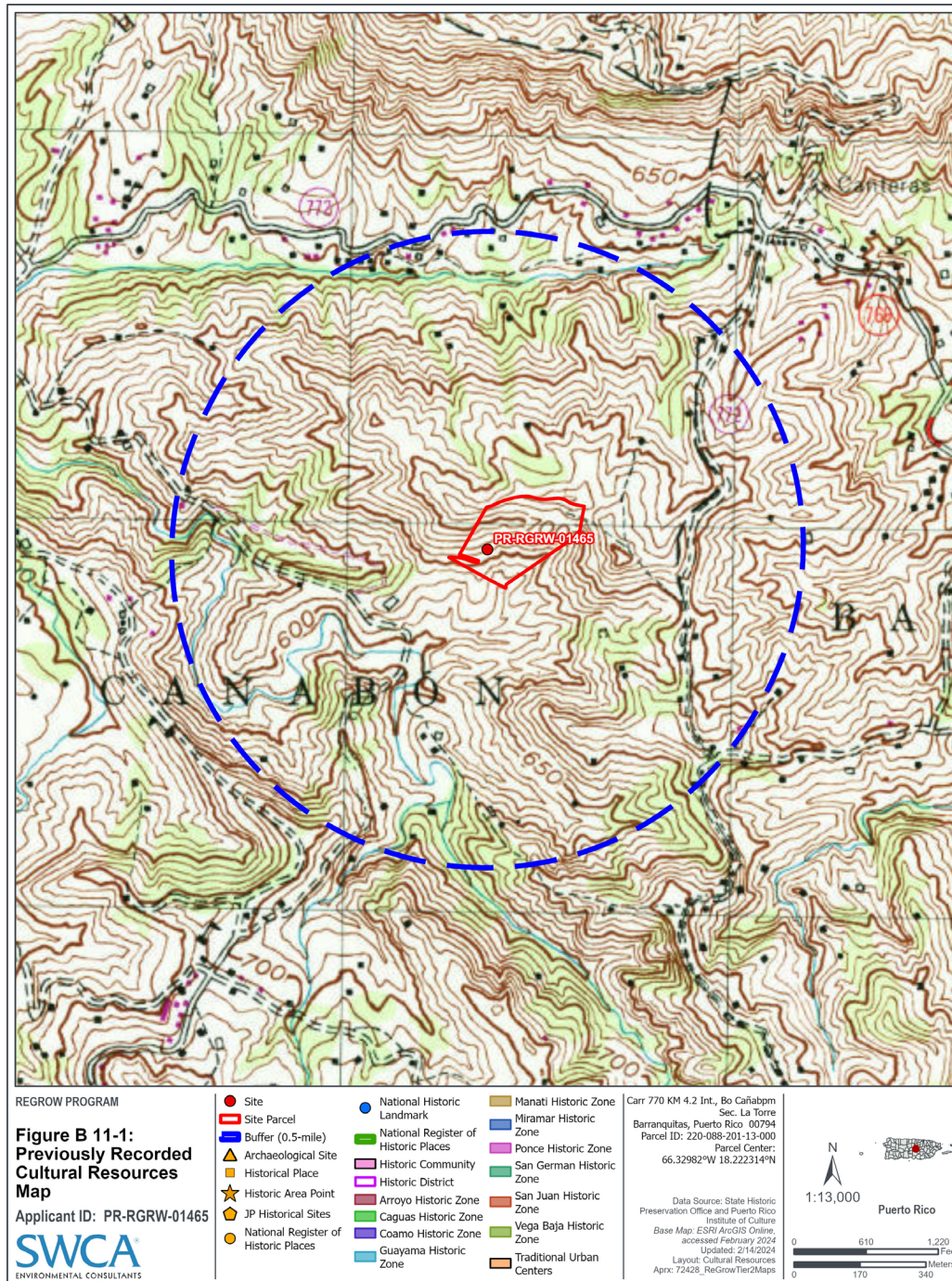


Applicant: Orlando A Vazquez Vazquez DBA Finca la Esperanza

Case ID: PR-RGRW-01465

City: Barranquitas

Project (Parcel) Location with Previously Recorded Cultural Resources USGS Topographic Map



Applicant: Orlando A Vazquez Vazquez DBA Finca la Esperanza

Case ID: PR-RGRW-01465

City: Barranquitas

Photograph Key



Applicant: Orlando A Vazquez Vazquez DBA Finca la Esperanza

Case ID: PR-RGRW-01465

City: Barranquitas

Photo #:
01

Date:
02/13/24

Photo Direction:
South

Description:
This photo shows a residence with potential direct line of sight of the proposed greenhouse location.



Photo #:
02

Date:
02/13/24

Photo Direction:
Northeast

Description:
This photo was taken from the approximate southwest corner of the proposed location for a 100' x 20' x 13' greenhouse, facing approximate northeast corner of proposed location.



Applicant: Orlando A Vazquez Vazquez DBA Finca la Esperanza

Case ID: PR-RGRW-01465

City: Barranquitas



Photo #: 03	Date: 02/13/24	
Photo Direction: Northeast		
Description: This shows a pre-existing cinder block water tank with overgrown surrounding vegetation which the applicant intends to clean up and use for future water collection for greenhouse. This will be done in the future with personal funds and is not part of the current project scope.		

Photo #: 04	Date: 02/13/24	
Photo Direction: Southwest		
Description: This photo shows several residences in the distance with potential line of sight of proposed greenhouse location.		



October 20, 2022

Arch. Carlos A. Rubio Cancela

Executive Director

State Historic Preservation Officer

Cuartel de Ballajá Bldg.

San Juan, Puerto Rico

Re: Authorization to Submit Documents

Dear Arch. Rubio Cancela:

The U.S. Department of Housing (HUD) approved the allocations of Community Development Block Grant (CDBG-DR) funds on February 9, 2018. It also approved the allocation of Community Development Block Grant Mitigation (CDBG-MIT) funds on January 27, 2020. The purpose of these allocations is to address unsatisfied needs as a result of Hurricanes Irma and Maria in September 2017; and to carry out strategic and high-impact activities to mitigate disaster risks and reduce future losses.

To comply with the environmental requirements established by HUD, the Department of Housing of Puerto Rico (PRDOH) contracted Horne Federal LLC to provide environmental registry review services, among others, that will support the objectives of the agenda for both CDBG-DR and CDBG -MIT Programs.

In line to expedite the processes, Horne Federal LLC, is authorized to submit to the State Historic Preservation Officer, documentation of projects related to both the CDBG-DR and CDBG-MIT on behalf of PRDOH.

Cordially,


Juan C. Pérez Bofill, P.E. M.Eng
Director of Disaster Recovery
CDBG DR-MIT



DEPARTMENT OF

HOUSING

GOVERNMENT OF PUERTO RICO



Memorandum to File

Date: 3/31/2025

From: Justin Neely
Environmental Manager
CDBG-DR Program
Regrow Puerto Rico Program
Puerto Rico Department of Housing

Application Number: PR-RGRW-01465-W-RE

Project: Orlando A Vazquez Vazquez DBA Finca

Re: Justification for the Infeasibility and Impracticability of Radon Testing

After reviewing Application Number PR-RGRW-01465-W-RE under the Regrow Puerto Rico Program, administered by the Puerto Rico Department of Housing (**PRDOH**), to complete the property's contamination analysis in accordance with 24 C.F.R. § 50.3(i) and 24 C.F.R. § 58.5(i), we have determined that testing the property's radon levels is infeasible and impracticable.

Per the U.S. Department of Housing and Urban Development's (**HUD**) CPD Notice 23-103, the recommended best practices and alternative options for radon testing are infeasible and impracticable in this case due to the following reasons:

- As required by the CPD Notice 23-103, the scientific data reviewed in lieu of testing must consist of a minimum of ten documented test results over the previous ten years. If there are less than ten documented results over this

period, it is understood that there is a lack of scientific data. The latest report for radon testing in Puerto Rico was prepared in 1995 by the U.S. Department of the Interior in Cooperation with the U.S. Environmental Protection Agency. No other completed studies and reports on radon testing are available in Puerto Rico.

- There is no available science-based or state-generated information for Puerto Rico for the last ten years that can be used to determine whether the project site is in a high-risk area. The Department of Health and Human Services, Centers for Disease Control and Prevention (**CDC**), National Environmental Public Health Tracking, and Radon Testing map do not include Puerto Rico data.
- There are only two (2) licensed professionals in Puerto Rico who can conduct radon testing using the American National Standards Institute/American Association of Radon Scientists and Technologists (**ANSI/AARST**) testing standards, which makes it difficult, time-consuming, and highly expensive to coordinate and secure a site visit for the contamination evaluation.
- Do-it-yourself (**DIY**) radon test kits are known to be unreliable in assuring and controlling the quality of the test results; they are not readily available in Puerto Rico, and the cost and time required for purchasing and sending them for analysis are unreasonable when weighed against the results' reliability and the need for prompt results.
- Local authorities in Puerto Rico do not have the specialized radon monitoring equipment or trained staff needed to conduct the radon testing analysis and ensure proper quality control and quality assurance practices are adhered to. We also do not have a radiation laboratory certified for radon testing.

As part of the evaluation for this determination, PRDOH sent information requests to six (6) local agencies at the state and federal levels. We received responses from the following agencies:

- United States Geological Survey;
- Centers for Disease Control and Prevention;
- Puerto Rico Department of Health; and
- United States Environmental Protection Agency.

The agencies mentioned above confirmed the lack of scientific data on Radon testing for Puerto Rico and the technical difficulties that we face to comply with HUD's Radon testing requirement. For the above-mentioned reasons, Radon testing is infeasible and impracticable for this property, and no further consideration of Radon is needed for the environmental review.

Radon Attachments



August 20, 2024

Mrs. Carmen R. Guerrero Pérez
Director
Caribbean Environmental Protection Division
City View Plaza II – Suite 7000
#48 Rd. 165 km 1.2
Guaynabo, PR 00968-8069

Via email: guerrero.carmen@epa.gov

RE: Request for information regarding available data on radon testing and levels within Puerto Rico

The Puerto Rico Department of Housing (PRDOH) kindly requests your assistance in gathering data, information, or reports related to radon testing in Puerto Rico, as this information is crucial for our compliance with the U.S. Department of Housing and Urban Development (HUD) Community Planning and Development (CPD) Notice CDP-23-103.

This Notice emphasizes the importance of radon testing and mitigation in ensuring safe living environments, particularly in HUD-assisted properties. PRDOH, as the grantee of the Community Development Block Grant for Disaster Recovery and Mitigation (CDBG-DR/MIT), is responsible for ensuring compliance with environmental requirements under CDBG-DR/MIT programs. To fulfill our obligations under this Notice, we must compile comprehensive and up-to-date information on radon levels, testing practices, and any mitigation efforts within the islands of Puerto Rico.

Specifically, we are seeking for possible availability of the following information:

Radon testing data – Results from radon testing conducted within your agency's purview, including details on location, testing methods, and recorded radon levels.

Barbosa Ave. #606, Building Juan C. Cordero Davila, Rio Piedras, PR 00918 | PO Box 21365 San Juan, PR 00928-1365
Tel: (787) 274-2527 | www.usenda.pr.gov



August 20, 2024

Dr. Silvina Cancelos
Professor
College of Engineering
University of Puerto Rico – Mayagüez Campus
259 Norte Blvd. Alfonso Valdés Cobián
Mayagüez, Puerto Rico

Via email: silvina.cancelos@upr.edu

RE: Request for information regarding available data on radon testing and levels within Puerto Rico

The Puerto Rico Department of Housing (PRDOH) kindly requests your assistance in gathering data, information, or reports related to radon testing in Puerto Rico, as this information is crucial for our compliance with the U.S. Department of Housing and Urban Development (HUD) Community Planning and Development (CPD) Notice CDP-23-103.

This Notice emphasizes the importance of radon testing and mitigation in ensuring safe living environments, particularly in HUD-assisted properties. PRDOH, as the grantee of the Community Development Block Grant for Disaster Recovery and Mitigation (CDBG-DR/MIT), is responsible for ensuring compliance with environmental requirements under CDBG-DR/MIT programs. To fulfill our obligations under this Notice, we must compile comprehensive and up-to-date information on radon levels, testing practices, and any mitigation efforts within the islands of Puerto Rico.

Specifically, we are seeking for possible availability of the following information:

Radon testing data – Results from radon testing conducted within your agency's purview, including details on location, testing methods, and recorded radon levels.

Barbosa Ave. #606, Building Juan C. Cordero Davila, Rio Piedras, PR 00918 | PO Box 21365 San Juan, PR 00928-1365
Tel: (787) 274-2527 | www.usenda.pr.gov

Reports and assessments – Any reports, studies, or assessments your agency has produced or commissioned that address radon testing or mitigation.

Policies and guidelines – Information or any policy, guideline, or protocol your agency follows concerning radon testing, exposure limits, or mitigation.

Historical data – If available, historical data or trends in radon levels within the regions you monitor that may impact HUD-assisted housing.

This information is vital to ensure that our radon management strategies are practical and compliant with federal requirements. If some of this information may be sensitive or confidential, we are prepared to discuss any necessary agreements or protocols for sharing this data securely.

Please let us know if you require additional details or have any questions regarding this request. We would greatly appreciate your response by September 15, 2024, so we can incorporate this data into our ongoing compliance efforts.

Thank you in advance for your cooperation and support. We look forward to working together on this critical initiative.

Sincerely,

William O. Rodríguez Rodríguez, Esq.
Secretary

Cc:

Mr. Oleg Pavetko, Pavetko.Oleg@epa.gov
Mr. Matthew Laitila, laitila.matthew@epa.gov

Reports and assessments – Any reports, studies, or assessments your agency has produced or commissioned that address radon testing or mitigation.

Policies and guidelines – Information or any policy, guideline, or protocol your agency follows concerning radon testing, exposure limits, or mitigation.

Historical data – If available, historical data or trends in radon levels within the regions you monitor that may impact HUD-assisted housing.

This information is vital to ensure that our radon management strategies are practical and compliant with federal requirements. If some of this information may be sensitive or confidential, we are prepared to discuss any necessary agreements or protocols for sharing this data securely.

Please let us know if you require additional details or have any questions regarding this request. We would greatly appreciate your response by September 15, 2024, so we can incorporate this data into our ongoing compliance efforts.

Thank you in advance for your cooperation and support. We look forward to working together on this critical initiative.

Sincerely,

William O. Rodríguez Rodríguez, Esq.
Secretary

Cc:

Dr. Carlos Marín, carlos.marin3@upr.edu



August 20, 2024

Dr. Jessica Izárry
Director
Office of Island Affairs
U.S. Centers for Disease Control and Prevention
1324 Cll Canada, San Juan, 00920
Guaynabo, PR 00968-8069

Via email: OIA@cdc.gov

RE: Request for Information regarding available data on radon testing and levels within Puerto Rico

The Puerto Rico Department of Housing (PRDOH) kindly requests your assistance in gathering data, information, or reports related to radon testing in Puerto Rico, as this information is crucial for our compliance with the U.S. Department of Housing and Urban Development (HUD) Community Planning and Development (CPD) Notice CDP-23-103.

This Notice emphasizes the importance of radon testing and mitigation in ensuring safe living environments, particularly in HUD-assisted properties. PRDOH, as the grantee of the Community Development Block Grant for Disaster Recovery and Mitigation (CDBG-DR/MIT), is responsible for ensuring compliance with environmental requirements under CDBG-DR/MIT programs. To fulfill our obligations under this Notice, we must compile comprehensive and up-to-date information on radon levels, testing practices, and any mitigation efforts within the islands of Puerto Rico.

Specifically, we are seeking for possible availability of the following information:

Radon testing data – Results from radon testing conducted within your agency's purview, including details on location, testing methods, and recorded radon levels.

Barbosa Ave. #606, Building Juan C. Cordero Dávila, Río Piedras, PR 00918 | PO Box 21365 San Juan, PR 00928-1365
Tel. (787) 274-2527 | www.viviendap.rg.pr.gov

CDBG-DR/MIT Program
Request for Information in relation with HUD CPD-23-103 for Puerto Rico
Page 2 / 2

Reports and assessments – Any reports, studies, or assessments your agency has produced or commissioned that address radon testing or mitigation.

Policies and guidelines – Information or any policy, guideline, or protocol your agency follows concerning radon testing, exposure limits, or mitigation.

Historical data – If available, historical data or trends in radon levels within the regions you monitor that may impact HUD-assisted housing.

This information is vital to ensure that our radon management strategies are practical and compliant with federal requirements, if some of this information may be sensitive or confidential, we are prepared to discuss any necessary agreements or protocols for sharing this data securely.

Please let us know if you require additional details or have any questions regarding this request. We would greatly appreciate your response by September 15, 2024, so we can incorporate this data into our ongoing compliance efforts.

Thank you in advance for your cooperation and support. We look forward to working together on this critical initiative.

Sincerely,


William O. Rodríguez Rodríguez, Esq.
Secretary



August 20, 2024

Mrs. Anais Rodríguez
Secretary
Puerto Rico Department of Natural Resources
Carretera 8838, km. 6.3, Sector El Cinco,
Río Piedras San Juan, PR 00926

Via email: anais.rodriguez@dma.pr.gov

RE: Request for Information regarding available data on radon testing and levels within Puerto Rico

The Puerto Rico Department of Housing (PRDOH) kindly requests your assistance in gathering data, information, or reports related to radon testing in Puerto Rico, as this information is crucial for our compliance with the U.S. Department of Housing and Urban Development (HUD) Community Planning and Development (CPD) Notice CDP-23-103.

This Notice emphasizes the importance of radon testing and mitigation in ensuring safe living environments, particularly in HUD-assisted properties. PRDOH, as the grantee of the Community Development Block Grant for Disaster Recovery and Mitigation (CDBG-DR/MIT), is responsible for ensuring compliance with environmental requirements under CDBG-DR/MIT programs. To fulfill our obligations under this Notice, we must compile comprehensive and up-to-date information on radon levels, testing practices, and any mitigation efforts within the islands of Puerto Rico.

Specifically, we are seeking for possible availability of the following information:

Radon testing data – Results from radon testing conducted within your agency's purview, including details on location, testing methods, and recorded radon levels.

Reports and assessments – Any reports, studies, or assessments your agency has produced or commissioned that address radon testing or mitigation.

Barbosa Ave. #606, Building Juan C. Cordero Dávila, Río Piedras, PR 00918 | PO Box 21365 San Juan, PR 00928-1365
Tel. (787) 274-2527 | www.viviendap.rg.pr.gov

CDBG-DR/MIT Program
Request for Information in relation with HUD CPD-23-103 for Puerto Rico
Page 2 / 2

Policies and guidelines – Information or any policy, guideline, or protocol your agency follows concerning radon testing, exposure limits, or mitigation.

Historical data – If available, historical data or trends in radon levels within the regions you monitor that may impact HUD-assisted housing.

This information is vital to ensure that our radon management strategies are practical and compliant with federal requirements. If some of this information may be sensitive or confidential, we are prepared to discuss any necessary agreements or protocols for sharing this data securely.

Please let us know if you require additional details or have any questions regarding this request. We would greatly appreciate your response by September 15, 2024, so we can incorporate this data into our ongoing compliance efforts.

Thank you in advance for your cooperation and support. We look forward to working together on this critical initiative.

Sincerely,


William O. Rodríguez Rodríguez, Esq.
Secretary

Cc: Mr. Luis Márquez, secretariogaire@dma.pr.gov
Eng. Amarilis Rosario, aire@dma.pr.gov
Mrs. Elid Ortega, ortega@dma.pr.gov



GOVERNMENT OF PUERTO RICO
DEPARTMENT OF HOUSING

August 20, 2024

Dr. Carlos R. Mellado López
Secretary
Puerto Rico Department of Health
PO Box 70184
San Juan, PR 00936-8184

Via email: dr.carlos.mellado@salud.pr.gov

RE: Request for Information regarding available data on radon testing and levels within Puerto Rico

The Puerto Rico Department of Housing (PRDOH) kindly requests your assistance in gathering data, information, or reports related to radon testing in Puerto Rico, as this information is crucial for our compliance with the U.S. Department of Housing and Urban Development (HUD) Community Planning and Development (CPD) Notice CDP-23-103.

This Notice emphasizes the importance of radon testing and mitigation in ensuring safe living environments, particularly in HUD-assisted properties. PRDOH, as the grantee of the Community Development Block Grant for Disaster Recovery and Mitigation (CDBG-DR/MIT), is responsible for ensuring compliance with environmental requirements under CDBG-DR/MIT programs. To fulfill our obligations under this Notice, we must compile comprehensive and up-to-date information on radon levels, testing practices, and any mitigation efforts within the Islands of Puerto Rico.

Specifically, we are seeking for possible availability of the following information:

Radon testing data – Results from radon testing conducted within your agency's purview, including details on location, testing methods, and recorded radon levels.

Reports and assessments – Any reports, studies, or assessments your agency has produced or commissioned that address radon testing or mitigation.

Barbosa Ave. #606, Building Juan C. Cordero Dávila, Río Piedras, PR 00981 | PO Box 21365 San Juan, PR 00928-1365
Tel. (787) 274-2527 | www.cdhpr.gov



GOVERNMENT OF PUERTO RICO
DEPARTMENT OF HOUSING

August 20, 2024

Mrs. Holly Weyers
Regional Director, Southeast – Puerto Rico
US Geological Survey
3916 Sunset Ridge Road
Raleigh, NC 27607

Via email: hweyers@usgs.gov

RE: Request for Information regarding available data on radon testing and levels within Puerto Rico

The Puerto Rico Department of Housing (PRDOH) kindly requests your assistance in gathering data, information, or reports related to radon testing in Puerto Rico, as this information is crucial for our compliance with the U.S. Department of Housing and Urban Development (HUD) Community Planning and Development (CPD) Notice CDP-23-103.

This Notice emphasizes the importance of radon testing and mitigation in ensuring safe living environments, particularly in HUD-assisted properties. PRDOH, as the grantee of the Community Development Block Grant for Disaster Recovery and Mitigation (CDBG-DR/MIT), is responsible for ensuring compliance with environmental requirements under CDBG-DR/MIT programs. To fulfill our obligations under this Notice, we must compile comprehensive and up-to-date information on radon levels, testing practices, and any mitigation efforts within the Islands of Puerto Rico.

Specifically, we are seeking for possible availability of the following information:

Radon testing data – Results from radon testing conducted within your agency's purview, including details on location, testing methods, and recorded radon levels.

Reports and assessments – Any reports, studies, or assessments your agency has produced or commissioned that address radon testing or mitigation.

Barbosa Ave. #606, Building Juan C. Cordero Dávila, Río Piedras, PR 00981 | PO Box 21365 San Juan, PR 00928-1365
Tel. (787) 274-2527 | www.cdhpr.gov

CDBG-DR/MIT Program
Request for Information in relation with HUD CDP-23-103 for Puerto Rico
Page 2 / 2

Policies and guidelines – Information or any policy, guideline, or protocol your agency follows concerning radon testing, exposure limits, or mitigation.

Historical data – If available, historical data or trends in radon levels within the regions you monitor that may impact HUD-assisted housing.

This information is vital to ensure that our radon management strategies are practical and compliant with federal requirements. If some of this information may be sensitive or confidential, we are prepared to discuss any necessary agreements or protocols for sharing this data securely.

Please let us know if you require additional details or have any questions regarding this request. We would greatly appreciate your response by September 15, 2024, so we can incorporate this data into our ongoing compliance efforts.

Thank you in advance for your cooperation and support. We look forward to working together on this critical initiative.

Sincerely,


William O. Rodríguez Rodríguez, Esq.
Secretary

Cc: Mr. Raúl Hernández Dabio, rhernandez2@salud.pr.gov

CDBG-DR/MIT Program
Request for Information in relation with HUD CDP-23-103 for Puerto Rico
Page 2 / 2

Policies and guidelines – Information or any policy, guideline, or protocol your agency follows concerning radon testing, exposure limits, or mitigation.

Historical data – If available, historical data or trends in radon levels within the regions you monitor that may impact HUD-assisted housing.

This information is vital to ensure that our radon management strategies are practical and compliant with federal requirements. If some of this information may be sensitive or confidential, we are prepared to discuss any necessary agreements or protocols for sharing this data securely.

Please let us know if you require additional details or have any questions regarding this request. We would greatly appreciate your response by September 15, 2024, so we can incorporate this data into our ongoing compliance efforts.

Thank you in advance for your cooperation and support. We look forward to working together on this critical initiative.

Sincerely,


William O. Rodríguez Rodríguez, Esq.
Secretary

Cc: Mr. R. Randall Schumann, rschumann@usgs.gov

From: Charp, Paul (CDC/NCEH/DEHSP) <pac4@cdc.gov>
Sent: Tuesday, September 3, 2024 6:36 AM
To: Miranda, Sandra (CDC/PHIC/DPS); Irizarry, Jessica (CDC/PHIC/DPS); Rzeszutarski, Peter (CDC/NCEH/DEHSP); Vinson, D. Aaron (CDC/NCEH/DEHSP)
Cc: Kostak, Liana (CDC/PHIC/DPS); Vazquez, Germaine (CDC/NCEH/DEHSP)
Subject: RE: REHi: Puerto Rico Request for Information- Randon testing and levels

Good morning, Sandra and others,

In response to the request from Mr. William Rodriguez of the Department of Housing, Government of Puerto Rico, I have reviewed all the available data within the CDC National Environmental Public Health Tracking Network system for data related to radon in Puerto Rico. In addition to the tracking data available on the internet, I also reached out to Mr. Aaron Vinson of the NCEH Tracking Branch.

I was not able to find any data in the CDC systems and this was confirmed by Mr. Vinson. We also reached out the US Environmental Protection Agency who indicated they had no radon data in their systems. Please relay this information to Mr. Rodriguez in your response to his requests

If you have any additional questions, please contact me.

Thank you and best regards,

Paul A. Charp, Ph.D., Fellow, HPS
Senior Health Physicist
Emerging Environmental Hazards and Health Effects Branch (EEHHEB)
Division of Environmental Health Science and Practice (DEHSP)
National Center for Environmental Health (NCEH)
Centers for Disease Control and Prevention (CDC)
pcharp@cdc.gov
770-488-0723 office
404.388.0614 Cell



From: Schumann, R. Randall <rschumann@usgs.gov>
Sent: Wednesday, August 21, 2024 4:39 PM
To: Melanie Medina Smaine <mmedina@vivienda.pr.gov>; Weyers, Holly S <hsweyers@usgs.gov>
Cc: Elaine Dume Mejia <Edume@vivienda.pr.gov>; Luz S Colon Ortiz <Lcolon@vivienda.pr.gov>; Aldo A. Rivera-Vazquez <aarivera@vivienda.pr.gov>
Subject: RE: Request for Information- Radon testing and levels

Dear Ms. Medina Smaine,

In the early 1990s the U.S. Geological Survey (USGS) conducted geologic assessments of radon potential for all 50 states and the territories of Guam and Puerto Rico, in collaboration with the U.S. EPA. I conducted the geologic radon potential assessment for Puerto Rico. The PDF file of the report is too large to attach to this message but it can be obtained at <https://pubs.usgs.gov/of/1993/0292k/report.pdf>. The USGS did not conduct indoor radon testing and we did not conduct field studies associated with this assessment; it was based on existing data. Mr. David Saldana of the Puerto Rico Department of Health kindly provided us with data for 610 homes that were tested for indoor radon by his agency between 1993 and 1995, which are summarized in the report. I am not aware of any other radon-related geologic studies conducted in the Commonwealth of Puerto Rico by the U.S. Geological Survey.

Best regards,

R. Randall Schumann
Scientist Emeritus
U.S. Geological Survey
Geosciences and Environmental Change Science Center
Denver, Colorado, USA
rschumann@usgs.gov
<https://www.usgs.gov/staff-profiles/r-randall-schumann>

From: Raul Hernandez Doble <rhernandez2@salud.pr.gov>
Sent: Wednesday, August 21, 2024 2:13:31 PM
To: Melanie Medina Smaine <mmedina@vivienda.pr.gov>; Dr. Carlos Mellado <drcarlos.mellado@salud.pr.gov>
Cc: Elaine Dume Mejia <Edume@vivienda.pr.gov>; Luz S Colon Ortiz <Lcolon@vivienda.pr.gov>; Aldo A. Rivera-Vazquez <aarivera@vivienda.pr.gov>; Mayra Toro Tirado <mtoro@salud.pr.gov>
Subject: RE: [EXTERNAL] Request for Information- Radon testing and levels

Good afternoon. Ms. Medina

I regret to inform that we do not have any recent information on radon testing, since we do not have a certified radiation laboratory certified for radon testing. There are companies that sell test kits available online that can be done and mailed to a testing laboratory. There are also lists of radon contractors and these companies that process radon testing cartridges with instructions, on the Environmental Protection Agency Indoor air Quality web page. The last radon study in Puerto Rico done by the PR Department of Health was done on the year 1993.

Raul Hernandez Doble
Director, Seccion Salud Radiologica
Division de Salud Ambiental
Secretaria Auxiliar para la Vigilancia y la Proteccion de la Salud Publica
rhernandez2@salud.gov.pr
Phone: (787)765-2929 ext. 3210

From: Reyes, Brenda <Reyes.Brenda@epa.gov>
Sent: Wednesday, September 18, 2024 11:48 AM
To: Cesar O Rodriguez Santos <cesarrodriguez@drna.pr.gov>; Maritza Rosa Olivares <maritzarosaolivares@drna.pr.gov>; Silvina Cancelos Mancini <silvina.cancelos@upr.edu>; Melanie Medina Smaine <mmedina@vivienda.pr.gov>
Cc: Elaine Dume Mejia <Edume@vivienda.pr.gov>; Luz S Colon Ortiz <Lcolon@vivienda.pr.gov>; Aldo A. Rivera-Vazquez <aarivera@vivienda.pr.gov>; Povetko, Oleg (he/him/his) <Povetko.Oleg@epa.gov>
Subject: RE: Request for Information- Randon testing and levels

Saludos.

La EPA esta trabajando una respuesta a su petición. Se sometió borrador a la directora y el subdirector para su aprobación y firma.

Brenda Reyes Tomassini
Public Affairs
U.S. EPA
Region 2
Caribbean Environmental Protection Division
(787) 977-5869/(787) 977-5865
Mobile: 202-834-1290

From: Silvina Cancelos Mancini <silvina.cancelos@upr.edu>
Sent: Friday, September 6, 2024 15:04
To: Melanie Medina Smaine <mmedina@vivienda.pr.gov>
Cc: Elaine Dume Mejia <Edume@vivienda.pr.gov>; Luz S Colon Ortiz <Lcolon@vivienda.pr.gov>; Aldo A. Rivera-Vazquez <aarivera@vivienda.pr.gov>; Maritza Rosa Olivares <maritzarosaolivares@drna.pr.gov>; Reyes, Brenda <Reyes.Brenda@epa.gov>; Povetko, Oleg <Povetko.Oleg@epa.gov>
Subject: Re: Request for Information- Randon testing and levels

Estimada Melanie Medina

Quería dejarle saber que recibimos su correo el 21 de agosto al igual que el de Maritza Rosa el pasado 4 de septiembre. Ya las personas involucradas de EPA, junto conmigo y el Dr. Marín estamos al tanto del asunto y estamos trabajando para poder enviarles la información.

Atentamente

Silvina Cancelos
Professor
Associate Director
Mechanical Engineering Department
University of Puerto Rico - Mayaguez
Call BOX 9000 Mayaguez PR 00680
Tel: 787-832-4040 ext 5956
email: silvina.cancelos@upr.edu



Bubble Dynamics Lab
University of Puerto Rico - Mayaguez



EPA REGION 2
CARIBBEAN ENVIRONMENTAL PROTECTION DIVISION

September 23, 2024

VIA EMAIL

William O. Rodriguez Rodriguez, Esq.
Secretary
Puerto Rico Department of Housing
Barbosa Ave. 606 Building Juan C. Cordero
San Juan, PR 00917
Email: W.Rodriguez@vivienda.pr.gov

RE: EPA Response to August 20, 2024 request for information of data on radon testing and levels in Puerto Rico

Dear Honorable Secretary Rodriguez Rodriguez:

This communication is in response to your letter of August 20, 2024 addressed to the Puerto Rico Department of Natural and Environmental Resources (DNER) and referred to the U.S. Environmental Protection Agency (EPA) regarding available data on radon testing and levels within Puerto Rico.

EPA's National Radon Action Plan 2021–2025 sets a goal for the nation to find, fix and prevent high indoor radon levels in 8 million buildings by 2025 and prevent 3,500 lung cancer deaths per year. Under this Plan, leaders from across multiple sectors are working together to plan, guide, and sustain nationwide action to prevent exposure to radon.

Due to the lack of data in Puerto Rico, EPA undertook an investigation in collaboration with the University of Puerto Rico-Mayaguez (UPRM) Campus, Departments of Civil Engineering and Surveying and Mechanical Engineering, to find out if radon presented a problem in Puerto Rico. Up until 2021, the only data we had for Puerto Rico was a 1993-1995 mail-in radon screening study referred to by the U.S. Geological Survey report (USGS, 1995) in which the USGS concluded that several areas of Puerto Rico have the geologic potential to generate indoor radon levels exceeding the EPA Action Level of 4 pCi/L (picocuries per liter), perhaps locally reaching very high levels above 50 pCi/L, if a house construction and

ventilation allow for soil-gas radon to enter and concentrate within the structure.¹ According to the USGS report, most of these areas are located in the northwest part of the island. Please note that the actual 1993-1995 study documentation is not available to the EPA.

Typical radon testing technology used in mainland United States (charcoal canisters or electric-powered devices) are impractical in Puerto Rico because of high humidity and power outages. The recovery and rebuilding of communities following the aftermath of 2017 Hurricanes Irma and Maria presented an opportunity to develop radon prevention and mitigation strategies in 2019. Initially, EPA sampled indoor radon air in over 170 single-family residences in the municipalities of San Sebastian, Lares, Ciales, Arecibo, Morovis, Camuy, and Hatillo and later expanded the project to other municipalities such as Rincon, Aguada, Aguadilla, Isabela, Quebradillas, Barceloneta and Vega Baja. The quality assurance protocols were anchored in American National Standards Institute/American Association of Radon Scientists and Technologists (ANSI/AARST) standards of practice (ANSI/AARS, 2019). The sampling was designed in two stages: scoping and confirmatory sampling. The scoping sampling was conducted using Corentium Home (CH) electronic monitors and E-Perm systems. Locations measuring above the EPA Action Level of 4 pCi/L with CH were measured at the second stage of the sampling using RAD7 and Corentium Pro Continuous Radon Monitors (CRMs). Nationally certified radon sampling professionals led by one such professional from the UPRM conducted confirmatory sampling in the second stage. Also, during the study, the nationally certified radon mitigation professionals inspected several homes with elevated indoor radon levels.

Mapping radon in Puerto Rico proved to be a complicated endeavor given the COVID-19 pandemic in 2020. EPA and UPRM continue to work on the project, however, results have not been finalized, and no scientific report has been published yet. Unfortunately, EPA cannot share preliminary data at this time because it contains privileged information. Nevertheless, preliminary data from the study does show homes with levels over 4 pCi/L (EPA Action Level) that might need mitigation to protect the health of their inhabitants.

Although many states have developed laws and regulations governing radon disclosure, certification, and mitigation, Puerto Rico lacks legislation or mandatory radon testing provisions for new construction, remodeling, selling or buying homes. Given this loophole and aiming to answer your request, the EPA can provide information on Best Management Practices for sampling indoor radon in Puerto Rico.

¹ Reference: USGS. Geologic Radon Potential of Guam and Puerto Rico, Report 93-292-K. Washington, DC: USGS. Retrieved 9/11/2024, from <https://pubs.usgs.gov/of/1993/0292k/report.pdf>.

CITY VIEW PLAZA II BUILDING, 7TH FLOOR
ROUTE 185 GUAYNABO, PR 00988

2

If you have any questions or need any additional information, please contact me at 787-977-5865 or guerrero.carmen@epa.gov or have your staff contact Reyes, Brenda at reyes.brenda@epa.gov or (787) 977-5869.

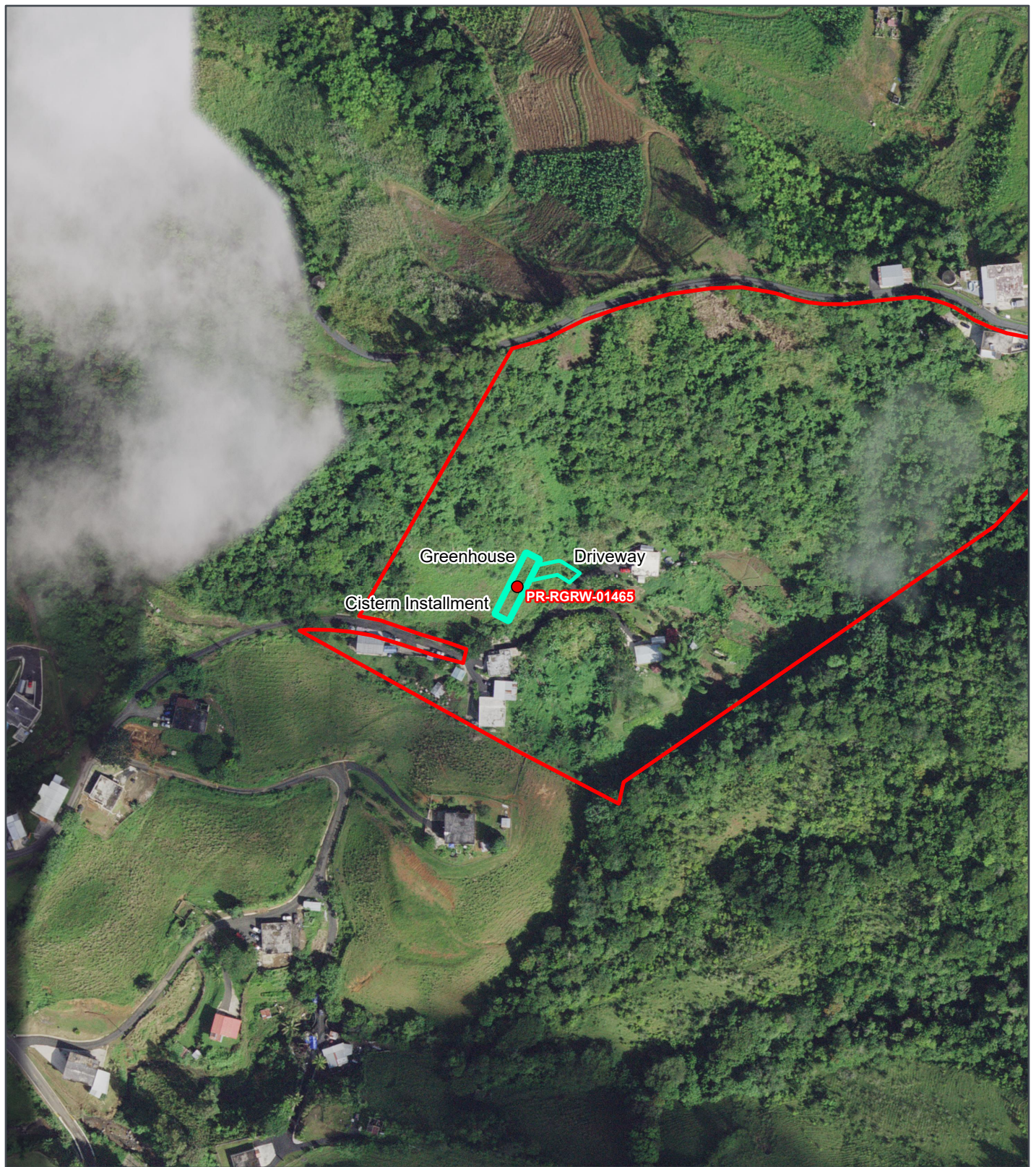
Sincerely,

**CARMEN
GUERRERO
PEREZ**

Carmen R. Guerrero Pérez
Director

Digitally signed by
CARMEN GUERRERO PEREZ
Date: 2024.09.23 09:41:39
-04'00'

cc: Roberto Mendez, Esq (Acting Secretary, PR Department of Natural and Env. Resources)
Melany Medina: mmedina@vivienda.pr.gov
Elaine Dume Mejia: Edume@vivienda.pr.gov
Luz S Colon Ortiz: Lcolon@vivienda.pr.gov
Aldo A. Rivera-Vazquez: arivera@vivienda.pr.gov
Cesar O. Rodriguez: cesarrodriiguez@drna.pr.gov
Marita Rosa Olivares: maritzarosaolivares@drna.pr.gov



REGROW PROGRAM

Figure B 10-1: Advisory Base Flood Elevation For 100-Year Floodplain Map

Applicant ID: PR-RGRW-01465

SWCA
ENVIRONMENTAL CONSULTANTS

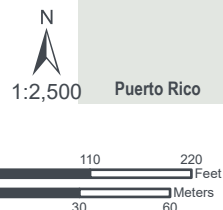
- Site
- Site Parcel
- Project Footprint (Option)
- Advisory Base Flood Elevation (ABFE)
- 0.2% Annual Chance Flood
- 1% Annual Chance Flood
- Zone A
- Zone A-Floodway
- Zone AE
- Coastal A Zone
- Coastal A Zone and Floodway
- Zone AE-Floodway
- Zone AO
- Zone VE
- Zone X (500-year floodplain)
- Zone/BFE Boundary

Carr 770 KM 4.2 Int., Bo Cañabpm Sec.
La Torre
Barranquitas, Puerto Rico 00794

Parcel ID: 220-088-201-13-000
Center of Map:
66.329111°W 18.222484°N

Data Source: https://gis.fema.gov/arcgis/rest/services/DR/PuertoRico_ABFE_1PCT/MapServer

Base Map: USA NAIP Imagery
Imagery Year: 2022
Updated: 12/2/2024
Layout: ABFE 1Pct
Aprx: 72428_ReGrowTier2Maps





REGROW PROGRAM

Figure B 1-1: Airport Hazards Map

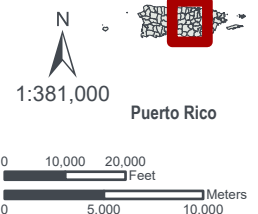
Applicant ID: PR-RGRW-01465

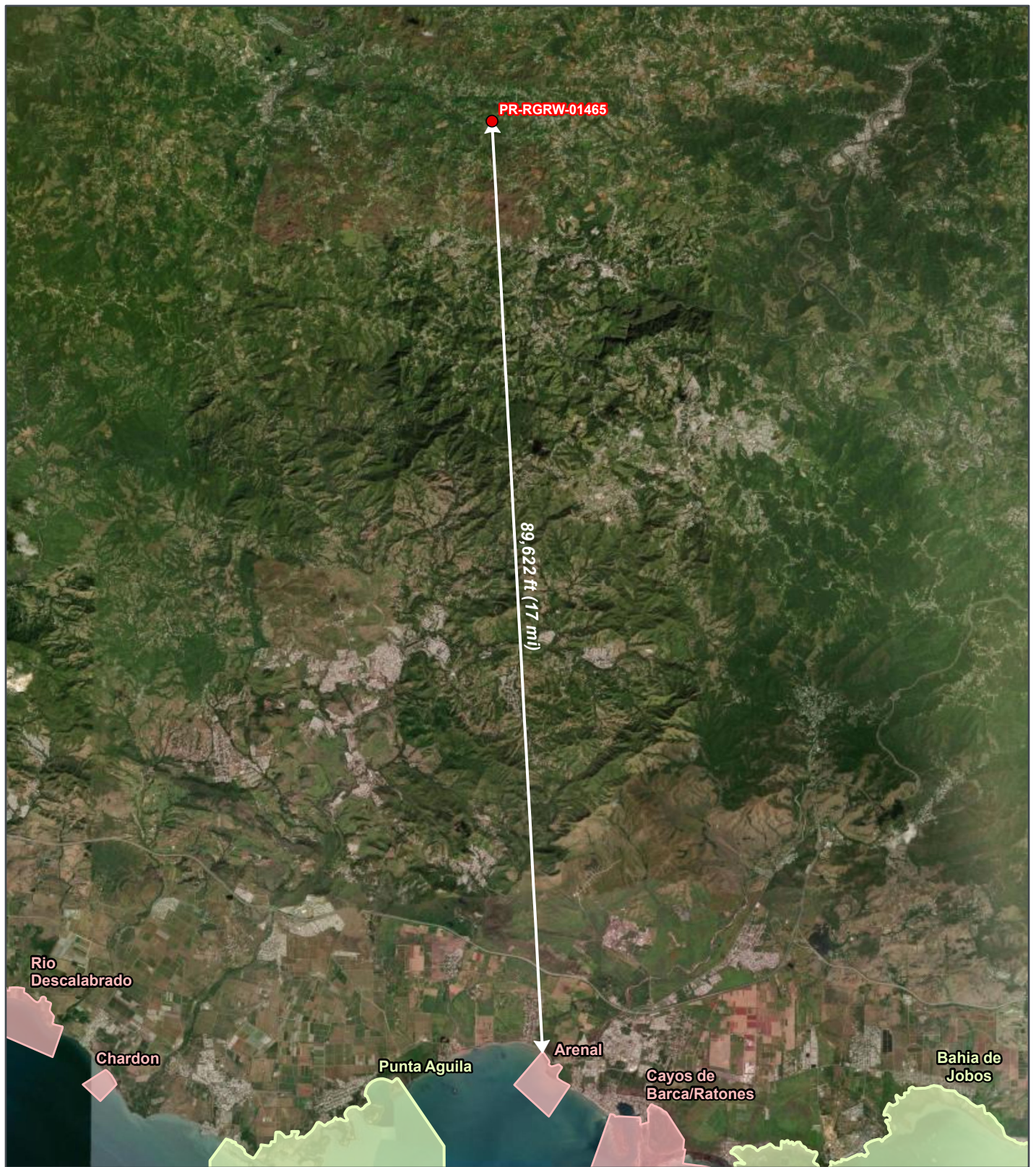
SWCA
ENVIRONMENTAL CONSULTANTS

- Site
- ▭ Airport Runway
- ▭ Accident Potential Zones (APZ)
- ▭ Runway Protection Zones (RPZ)
- ▭ 2,500-FT Civil Airport Buffer
- ▭ 15,000-FT Military Airport Buffer

Carr 770 KM 4.2 Int., Bo Cañabpm
Sec. La Torre
Barranquitas, Puerto Rico 00794
Parcel ID: 220-088-201-13-000
Parcel Center:
66.329111°W 18.222484°N

Data Source: <https://geodata.bts.gov/>
Base Map: ESRI ArcGIS Online,
accessed February 2024
Updated: 2/14/2024
Layout: Airport Hazards
Aprx: 72428_ReGrowTier2Maps





REGROW PROGRAM

Figure B 2-1: Coastal Barrier Resources Map


Applicant ID: PR-RGRW-01465

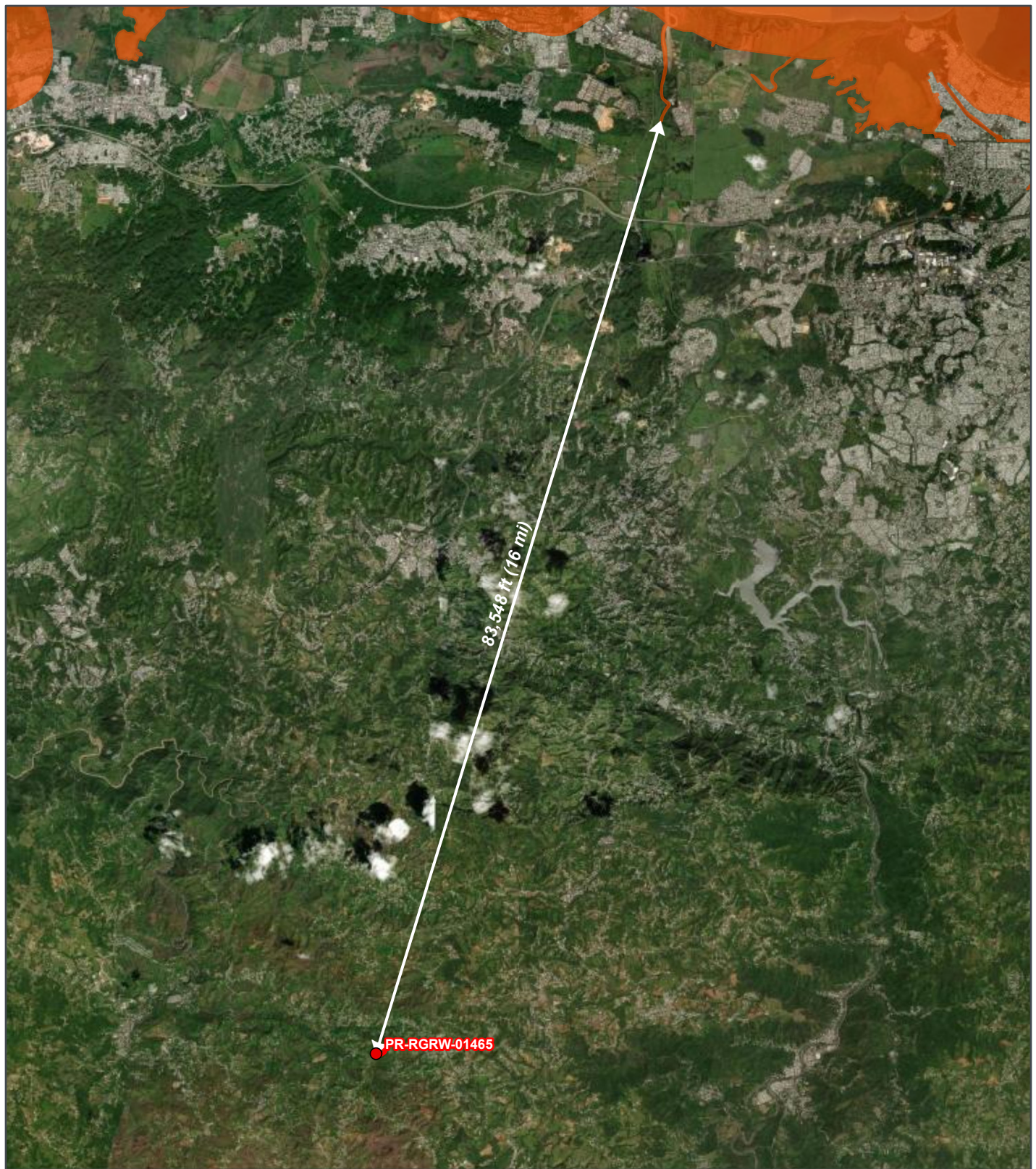
SWCA
ENVIRONMENTAL CONSULTANTS

- Site
- Otherwise Protected Area
- System Unit

Carr 770 KM 4.2 Int., Bo Cañabpm
Sec. La Torre
Barranquitas, Puerto Rico 00794
Parcel ID: 220-088-201-13-000
Parcel Center:
66.329111°W 18.222484°N

Data Source: <https://cbrsgis.wim.usgs.gov/arcgis/rest/services/CoastalBarrierResourcesSystem/MapServer>
Base Map: ESRI ArcGIS Online,
accessed February 2024
Updated: 2/14/2024
Layout: Coastal Barrier Resources
System





REGROW PROGRAM

Figure B 5-1: Coastal Zone Management Map

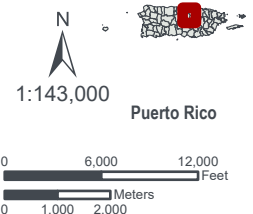
Applicant ID: PR-RGRW-01465

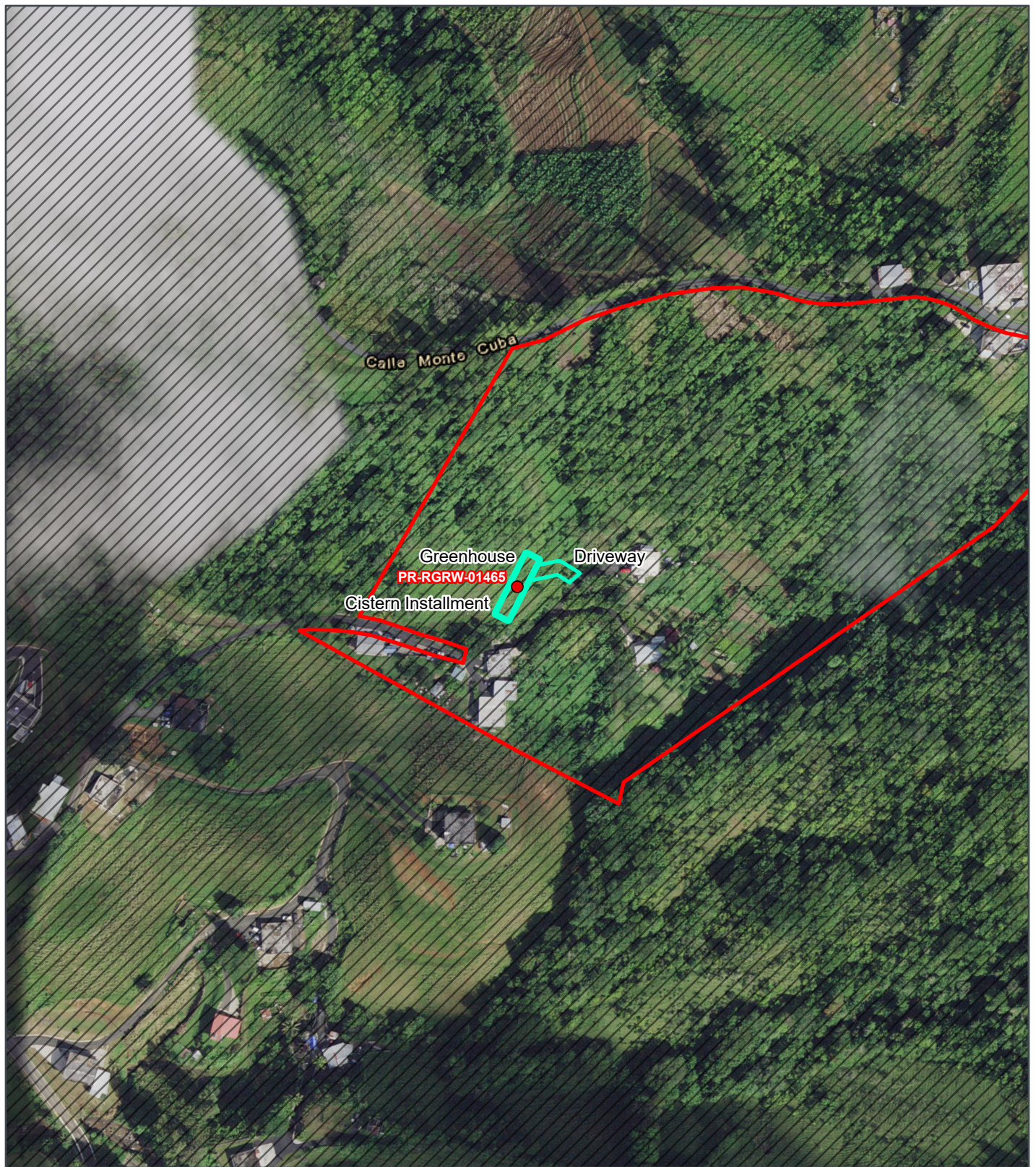
SWCA
ENVIRONMENTAL CONSULTANTS

- Site
- Coastal Management Zone

Carr 770 KM 4.2 Int., Bo Cañabpm
Sec. La Torre
Barranquitas, Puerto Rico 00794
Parcel ID: 220-088-201-13-000
Parcel Center:
66.329111°W 18.222484°N

Data Source: <https://coast.noaa.gov/arcgis/rest/services/Hosted/CoastalZoneManagementAct/BaseMap:ESRI/ArcGISOnline>,
accessed February 2024
Updated: 2/14/2024
Layout: Coastal Zone Management
Aprx: 72428_ReGrowTier2Maps





REGROW PROGRAM

Figure B 9-1: Prime Farmland Map

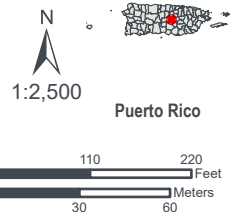
Applicant ID: PR-RGRW-01465

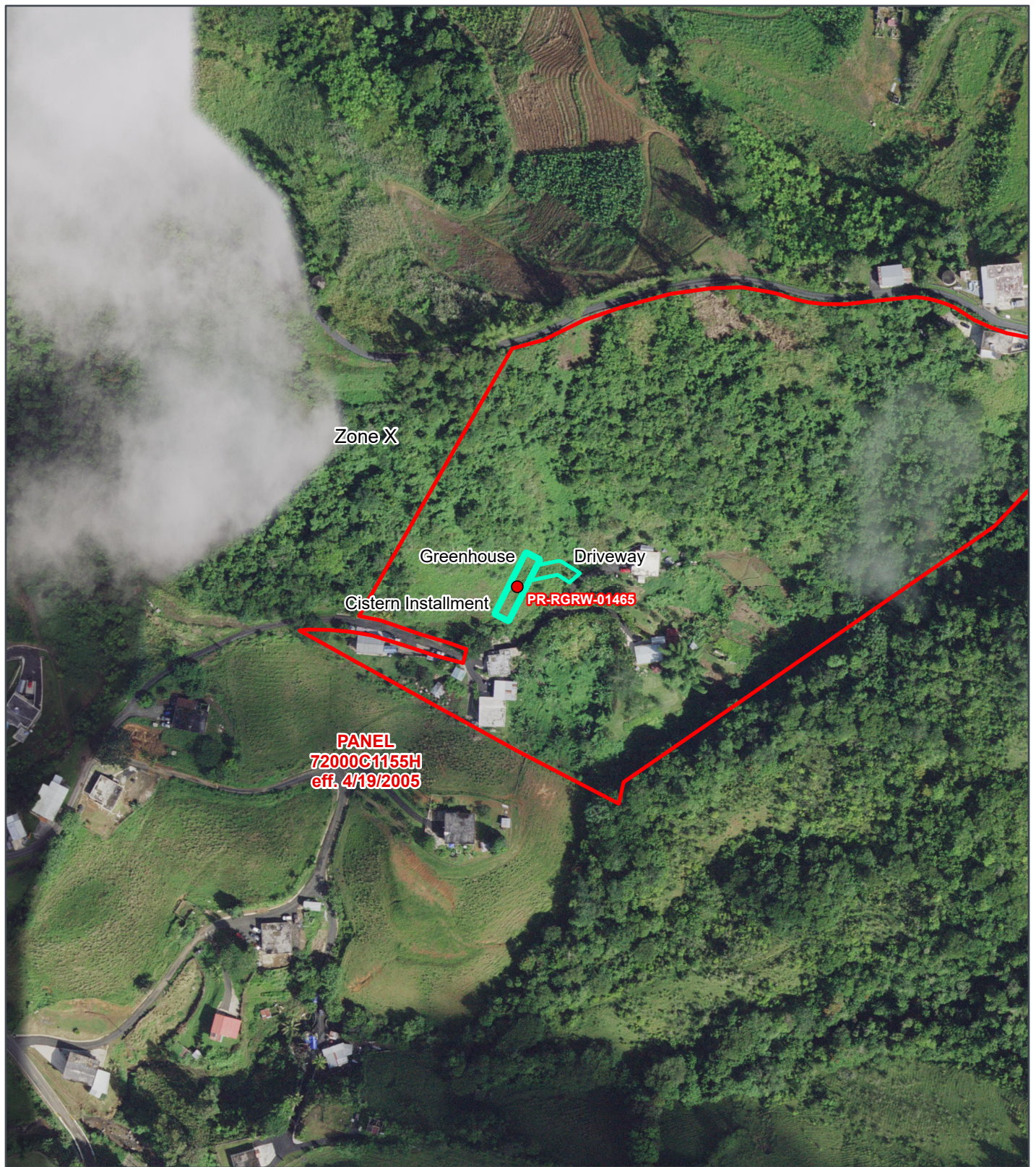


- Site
- Site Parcel
- Project Footprint (Option)
- Repair/Replacement Area
- All areas are prime farmland
- Farmland of statewide importance
- Farmland of statewide importance, if irrigated
- Prime farmland if drained
- Prime farmland if irrigated
- Prime farmland if irrigated and reclaimed of excess salts and sodium
- Prime farmland if protected from flooding or not frequently flooded during the growing season
- Not prime farmland
- Not Public Information

Carr 770 KM 4.2 Int., Bo Cañabpm
Sec. La Torre
Barranquitas, Puerto Rico 00794
Parcel ID: 220-088-201-13-000
Center of Map:
66.329111°W 18.222484°N

Data Source: <https://websoilsurvey.nrcs.usda.gov/app/>
Base Map: USA NAIP Imagery
Imagery Year: 2022
Updated: 12/2/2024
Layout: Prime Farmland
Aprx: 72428_ReGrowTier2Maps





REGROW PROGRAM

Figure B 3-1: Flood Insurance Rate Map (FIRM)

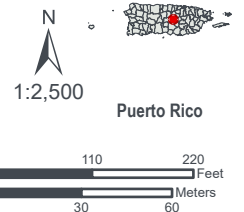
Applicant ID: PR-RGRW-01465

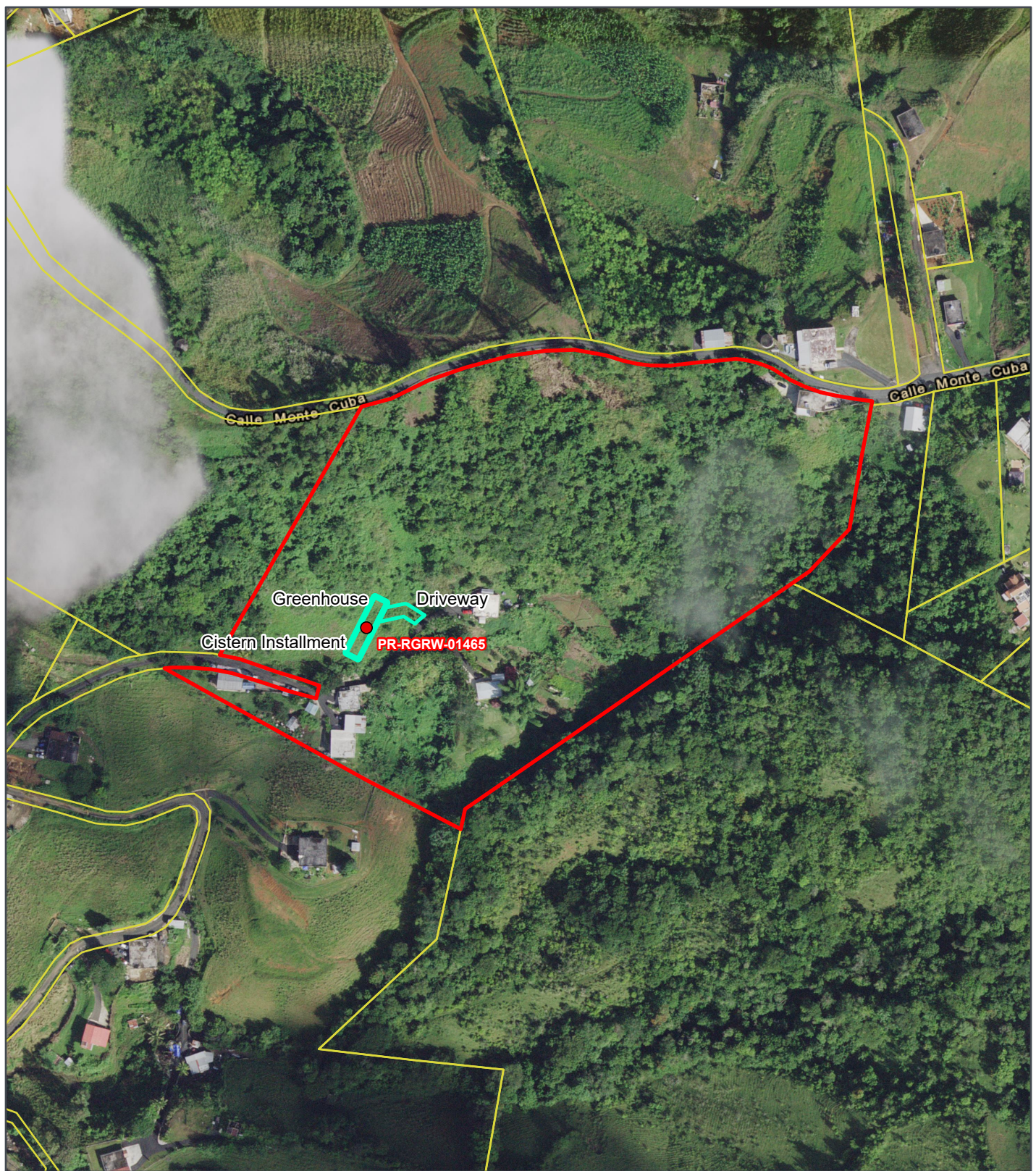
SWCA
ENVIRONMENTAL CONSULTANTS

- Site
- Site Parcel
- Project Footprint (Option)
- ~ Base Flood Elevations
- Zone A
- Zone AE
- Zone AH
- Zone AO
- Zone VE
- Floodway
- Zone X - Shaded (500-year floodplain)
- Zone X - Unshaded
- Area Not Included
- Open Water

Carr 770 KM 4.2 Int., Bo Cañabpm
Sec. La Torre
Barranquitas, Puerto Rico 00794
Parcel ID: 220-088-201-13-000
Center of Map:
66.329111°W 18.222484°N

Data Source: <https://hazards.fema.gov/gis/nfhl/rest/services/public/NFHL/MapServer>
Base Map: USA NAIP Imagery
Imagery Year: 2022
Updated: 12/2/2024
Layout: Effective Floodplain
Aprx: 72428_ReGrowTier2Maps





REGROW PROGRAM

Figure A-2: Site Vicinity

Applicant ID: PR-RGRW-01465

SWCA
ENVIRONMENTAL CONSULTANTS

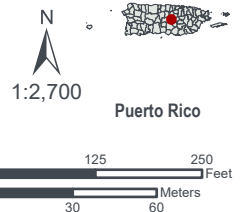
- Site
- Site Parcel
- Project Footprint (Option)

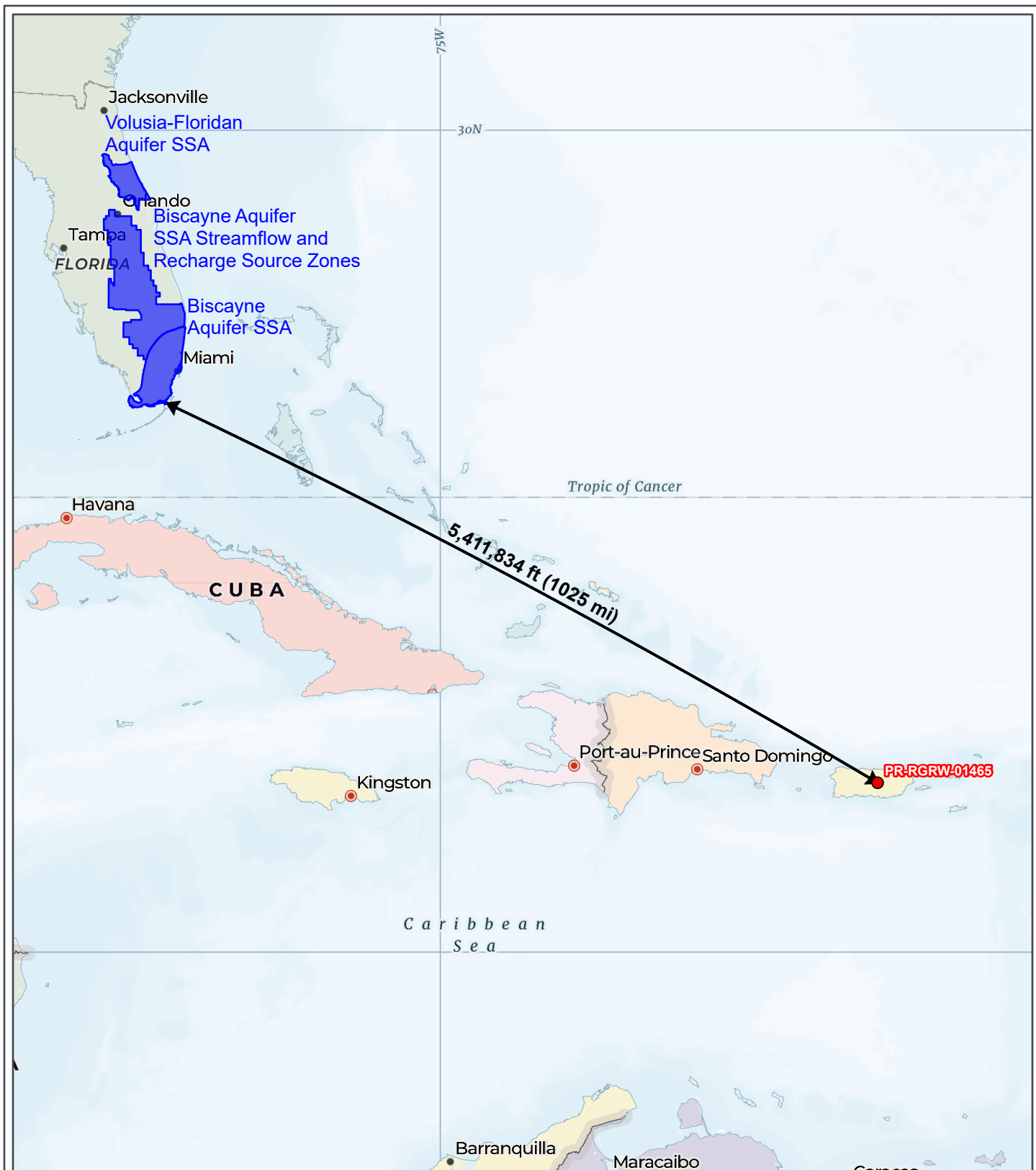
Carr 770 KM 4.2 Int., Bo Cañabpm
Sec. La Torre
Barranquitas, Puerto Rico 00794

Parcel ID: 220-088-201-13-000
Center of Map:
66.329111°W 18.222484°N

Base Map: USA NAIIP Imagery
Imagery Year: 2022
Updated: 12/2/2024

Layout: Site Vicinity
Aprx: 72428_ReGrowTier2Maps





REGROW PROGRAM

Figure 12-1: Sole Source Aquifers Map

Applicant ID: PR-RGRW-01465

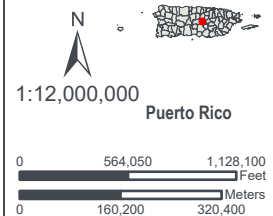
SWCA
ENVIRONMENTAL CONSULTANTS

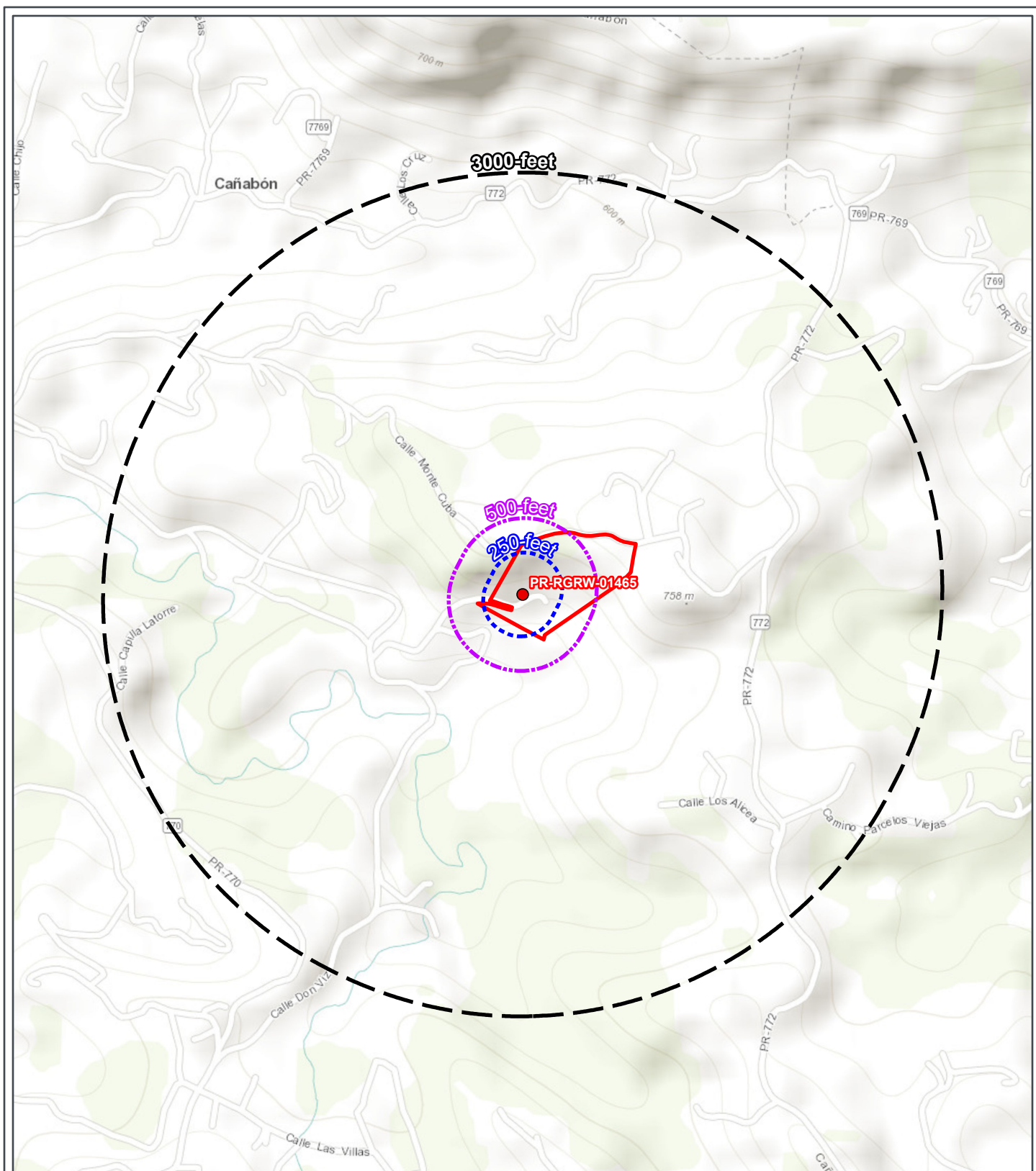
- Site
- Sole Source Aquifers

*There are no Sole Source Aquifers in Puerto Rico.

Carr 770 KM 4.2 Int., Bo Cañabpm
Sec. La Torre
Barranquitas, Puerto Rico 00794
Parcel ID: 220-088-201-13-000
Parcel Center:
66.329111°W 18.222484°N

Data Source: <https://services.arcgis.com/cJ9YHowT8TU7DUyn/arcgis/rest/services/SoleSourceAquifers/FeatureServer>
Base Map: ESRI ArcGIS Online, accessed February 2024
Updated: 2/23/2024
Layout: Sole Source Aquifers
Aprx: 72428_ReGrowTier2Maps





REGROW PROGRAM

**Figure B 6-1:
Contamination and
Toxic Substances Map**
Applicant ID: PR-RGRW-01465

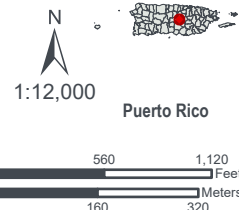
SWCA
ENVIRONMENTAL CONSULTANTS

- Site
- Site Parcel
- Buffer (250-foot)
- Buffer (500-foot)
- Buffer (3000-foot)
- Water dischargers

- Toxic Substances Control Act
- Toxic releases
- Superfund
- Hazardous waste
- Brownfields
- Air pollution

Carr 770 KM 4.2 Int., Bo
Cañabón Sec. La Torre
Barranquitas, Puerto Rico 00794
Parcel ID: 220-088-201-13-000
Parcel Center:
66.329111°W 18.222484°N

Data Source: <https://geopub.epa.gov/arcgis/rest/services/EMEF/efpoints/MapServer>
Base Map: ESRI ArcGIS Online,
accessed February 2024
Updated: 2/23/2024
Layout: Contamination and Toxic
Substances





REGROW PROGRAM

Wetlands Protection Map

Applicant ID: PR-RGRW-01465

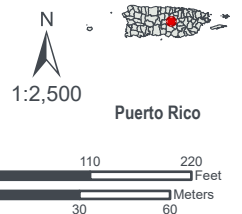
SWCA
ENVIRONMENTAL CONSULTANTS

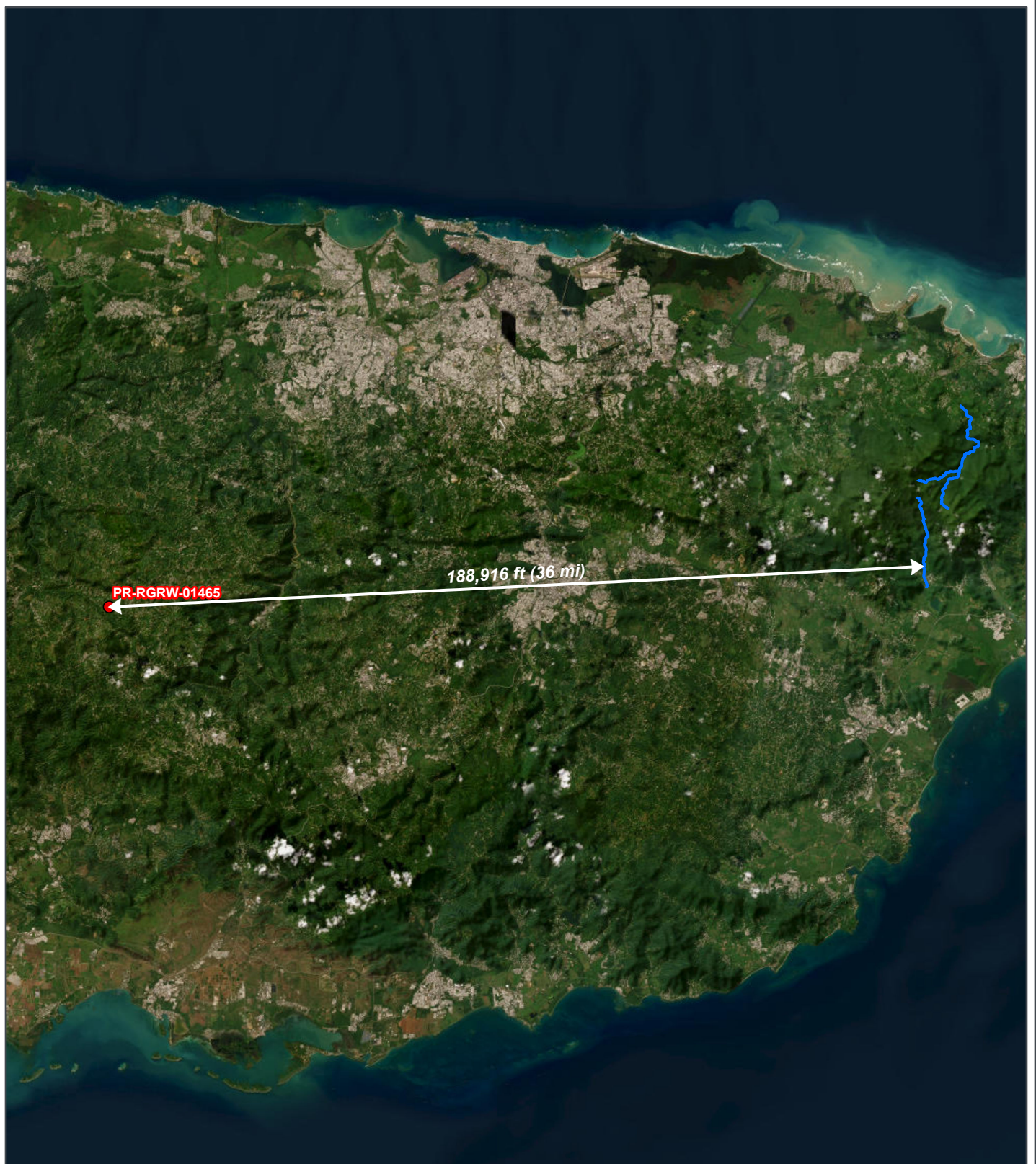
- Site
- Site Parcel
- Project Footprint (Option)
- NHD Stream
- Estuarine and Marine Deepwater
- Estuarine and Marine Wetland

- Freshwater Emergent Wetland
- Freshwater Forested/Shrub Wetland
- Freshwater Pond
- Lake
- Riverine

Carr 770 KM 4.2 Int., Bo Cañabpm
Sec. La Torre
Barranquitas, Puerto Rico 00794
Parcel ID: 220-088-201-13-000
Parcel Center:
66.329111°W 18.222484°N

Data Source: <https://apps.nationalmap.gov/downloader/#/>
<https://www.fws.gov/program/national-wetlands-inventory/data-download>
Base Map: ESRI ArcGIS Online,
accessed February 2024
Updated: 2/23/2024
Layout: Wetlands Protection





REGROW PROGRAM

Figure B 14-1: National Wild and Scenic River Map

Applicant ID: PR-RGRW-01465

SWCA
ENVIRONMENTAL CONSULTANTS

- Site
- National Wild and Scenic River

Carr 770 KM 4.2 Int., Bo Cañabpm
Sec. La Torre
Barranquitas, Puerto Rico 00794
Parcel ID: 220-088-201-13-000
Parcel Center:
66.329111°W 18.222484°N

Data Source: https://apps.fs.usda.gov/arcx/rest/services/EDW/EDW_WildScenicRiverSegments_01/mapserver
Base Map: ESRI ArcGIS Online,
accessed February 2024
Updated: 2/23/2024

