



U.S. Department of Housing and Urban
Development
451 Seventh Street, SW
Washington, DC 20410
www.hud.gov
espanol.hud.gov

**Environmental Review for Activity/Project that is
Categorically Excluded Subject to Section 58.5
Pursuant to 24 CFR 58.35(a)**

Project Information

Project Name: PR-RGRW-01642-W-RE

HEROS Number: 900000010365533

Start Date: 11/14/2023

State / Local Identifier:

Project Location: , Yauco, PR 00698

Additional Location Information:

Location centroid: Latitude 18.115293, longitude -66.809449 at the address given above. Cadastral: 314-000-001-02-001

Description of the Proposed Project [24 CFR 50.12 & 58.32; 40 CFR 1508.25]:

This project (PR-RGRW-01642-W-RE) entails the award of a grant to Rafino Galarza Rodriguez, an agricultural business, at Carratera 375 Barrio Sierra Alta, Sector Mogotes, Yauco, PR 00698. Tax ID Number: 314-000-001-02-001. Coordinates (18.109343, -66.817179). This project had an original CENST review which included the purchase of farm equipment including an UTV, fertilizers, coffee trees and banana seeds for project cost of \$35,705.44. See attached CENST environmental review. This review includes a scope item previously considered as an EA level of review (warehouse structure) which is now evaluated as CEST level of review in accordance with FR-6492-N-01 with a project cost of \$11,967.43. The proposed project includes the construction and installation of a new warehouse. There are two proposed locations for the proposed warehouse; the locations are approximately 25 ft apart within the same small clearing (18.109343, -66.817179). The proposed structure will be a 20 ft X18 ft wooden structure with a 12 ft high zinc roof. The proposed foundation will follow a 'dry base' construction method, which would not involve a concrete slab or significant ground disturbance. The structure would not have a water connection, but an above-ground electrical connection is proposed. The project Rafino Galarza Rodriguez, PR-RGRW-01642-W-RE has been evaluated in accordance with FR-6492-N-01. The activities identified CE: #7 - 7. 7 CFR 799.32(e) (2) (iii): Construction of a new farm storage facility. HUD Level of Review: CEST. Potential application to HUD activities: Construction of a new farm storage facility with ground disturbance has been classified as CEST under the waiver.

Level of Environment Review Determination:

Categorically Excluded per 24 CFR 58.35(a), and subject to laws and authorities at §58.5:

Funding Information

Grant Number	HUD Program	Program Name	
B-17-DM-72-0001	Community Planning and Development (CPD)	Community Development Block Grants (Disaster Recovery Assistance)	\$0.00
B-18-DE-72-0001	Community Planning and Development (CPD)	Community Development Block Grants (Disaster Recovery Assistance)	\$0.00
B-18-DP-72-0001	Community Planning and Development (CPD)	Community Development Block Grants (Disaster Recovery Assistance)	\$0.00
B-19-DP-78-0002	Community Planning and Development (CPD)	Community Development Block Grants (Disaster Recovery Assistance)	\$0.00

Estimated Total HUD Funded Amount: \$11,967.43

Estimated Total Project Cost [24 CFR 58.2 (a) (5)]: \$11,967.43

Mitigation Measures and Conditions [CFR 1505.2(c)]:

Summarized below are all mitigation measures adopted by the Responsible Entity to reduce, avoid or eliminate adverse environmental impacts and to avoid non-compliance or non-conformance with the above-listed authorities and factors. These measures/conditions must be incorporated into project contracts, development agreements and other relevant documents. The staff responsible for implementing and monitoring mitigation measures should be clearly identified in the mitigation plan.

Law, Authority, or Factor	Mitigation Measure or Condition	Comments on Completed Measures	Complete
Endangered Species Act	The United States Fish and Wildlife Service (USFWS) Caribbean Ecological Services Field Office reviewed the information provided and their files, and on January 10, 2025 concurred with the determination that the proposed project actions will have May Affect, but is Not Likely to Adversely Affect (NLAA) the Puerto Rican Boa, Puerto Rican Sharp-shinned Hawk and Puerto Rican Harlequin. The USFWS NLAA concurrence is conditioned to the following: (1) if a Boa is encountered, the Conservation Measures will be in accordance with the USFWS Puerto Rican Boa Conservation Measures 2024, (2) if a Puerto Rican Harlequin Butterfly is encountered in the site, the Conservation Measures will be in accordance with the USFWS Puerto Rican Harlequin Butterfly Conservation Measures and (3) if a Puerto Rican Sharp-shinned Hawk is encountered on the site, the USFWS Caribbean Office will be notified	N/A	

	<p>immediately.</p> <p>Obligations under section 7 of the Act must be reconsidered if: (1) new information reveals impacts of this identified action that may affect listed species or critical habitat in a manner that was not previously considered; (2) this action is subsequently modified in a manner not previously considered in this assessment; or, (3) a new species is listed, or critical habitat determined that may be affected by the identified action.</p> <p>In conclusion, the USFWS concurred with the CDBG-DR/MIT Permits and Environmental Compliance Division NLAA determination. However, the applicant must be informed about the conditions of the determination of concurrence and implement them as described.</p>			
--	--	--	--	--

Determination:

<input type="checkbox"/>	This categorically excluded activity/project converts to EXEMPT per Section 58.34(a)(12), because it does not require any mitigation for compliance with any listed statutes or authorities, nor requires any formal permit or license; Funds may be committed and drawn down after certification of this part for this (now) EXEMPT project; OR
<input checked="" type="checkbox"/>	This categorically excluded activity/project cannot convert to Exempt status because one or more statutes or authorities listed at Section 58.5 requires formal consultation or mitigation. Complete consultation/mitigation protocol requirements, publish NOI/RROF and obtain "Authority to Use Grant Funds" (HUD 7015.16) per Section 58.70 and 58.71 before committing or drawing down any funds; OR
<input type="checkbox"/>	This project is not categorically excluded OR, if originally categorically excluded, is now subject to a full Environmental Assessment according to Part 58 Subpart E due to extraordinary circumstances (Section 58.35(c)).

Preparer Signature:  Date: April.9.2025

Name / Title/ Organization: Ianmario Heredia / / Department of Housing - Puerto Rico

Responsible Entity Agency Official Signature: _____ Date: 6/5/2025

Name/ Title: Pedro A. de León Rodríguez, MSEM/Permits and Environmental Compliance Specialist

This original, signed document and related supporting material must be retained on file by the Responsible Entity in an Environment Review Record (ERR) for the activity / project (ref: 24 CFR Part 58.38) and in accordance with recordkeeping requirements for the HUD program(s).

**Environmental Review for Activity/Project that is
Categorically Excluded Subject to Section 58.5
Pursuant to 24 CFR 58.35(a)**

Project Information

Project Name: PR-RGRW-01642-W-RE

HEROS Number: 900000010365533

Start Date: 11/14/2023

Responsible Entity (RE): Department of Housing - Puerto Rico, P.O. Box 21365 San
Juan PR, 00928

State / Local Identifier:

RE Preparer: Ianmario Heredia

Certifying Office
r:

Grant Recipient (if different than Responsible Entity):

Point of Contact:

Point of Contact: Justin Neely
Consultant (if applicable): HORNE LLP

40 CFR 1506.5(b)(4): The lead agency or, where appropriate, a cooperating agency shall prepare a disclosure statement for the contractor's execution specifying that the contractor has no financial or other interest in the outcome of the action. Such statement need not include privileged or confidential trade secrets or other confidential business information.

- ✓ By checking this box, I attest that as a preparer, I have no financial or other interest in the outcome of the undertaking assessed in this environmental review.

Project Location: , Yauco, PR 00698

Additional Location Information:

Location centroid: Latitude 18.115293, longitude -66.809449 at the address given above. Cadastral: 314-000-001-02-001

Direct Comments to: environmentcdbg@vivienda.pr.gov

Description of the Proposed Project [24 CFR 50.12 & 58.32; 40 CFR 1508.25]:

This project (PR-RGRW-01642-W-RE) entails the award of a grant to Rafino Galarza Rodriguez, an agricultural business, at Carratera 375 Barrio Sierra Alta, Sector Mogotes, Yauco, PR 00698. Tax ID Number: 314-000-001-02-001. Coordinates (18.109343, -66.817179). This project had an original CENST review which included the purchase of farm equipment including an UTV, fertilizers, coffee trees and banana seeds for project cost of \$35,705.44. See attached CENST environmental review. This review includes a scope item previously considered as an EA level of review (warehouse structure) which is now evaluated as CEST level of review in accordance with FR-6492-N-01 with a project cost of \$11,967.43. The proposed project includes the construction and installation of a new warehouse. There are two proposed locations for the proposed warehouse; the locations are approximately 25 ft apart within the same small clearing (18.109343, -66.817179). The proposed structure will be a 20 ft X18 ft wooden structure with a 12 ft high zinc roof. The proposed foundation will follow a 'dry base' construction method, which would not involve a concrete slab or significant ground disturbance. The structure would not have a water connection, but an above-ground electrical connection is proposed. The project Rafino Galarza Rodriguez, PR-RGRW-01642-W-RE has been evaluated in accordance with FR-6492-N-01. The activities identified CE: #7 - 7. 7 CFR 799.32(e) (2) (iii): Construction of a new farm storage facility. HUD Level of Review: CEST. Potential application to HUD activities: Construction of a new farm storage facility with ground disturbance has been classified as CEST under the waiver.

Maps, photographs, and other documentation of project location and description:

[PR-RGRW-01642-W-RE Site Map.pdf](#)

[PR-RGRW-01642-W-RE IUGF CEST.pdf](#)

[PR-RGRW-01642 CENST ERR.pdf](#)

[PRDOH Regrow Puerto Rico Program - 5836 Waiver \(002\).pdf](#)

[Farm Service Agency Adopted Categorical Exclusions Identified in FR-6492-N-01.pdf](#)

[PR-RGRW-01642-W-RE EFOR.pdf](#)

Level of Environmental Review Determination:

Categorically Excluded per 24 CFR 58.35(a), and subject to laws and authorities at 58.5:

Determination:

	This categorically excluded activity/project converts to EXEMPT per Section 58.34(a)(12), because it does not require any mitigation for compliance with any listed statutes or authorities, nor requires any formal permit or license; Funds may be committed and drawn down after certification of this part for this (now) EXEMPT project; OR
✓	This categorically excluded activity/project cannot convert to Exempt status because one or more statutes or authorities listed at Section 58.5 requires formal consultation or mitigation. Complete consultation/mitigation protocol requirements, publish NOI/RROF and obtain "Authority to Use Grant Funds" (HUD 7015.16) per Section 58.70 and 58.71 before committing or drawing down any funds; OR
	This project is not categorically excluded OR, if originally categorically excluded, is now subject to a full Environmental Assessment according to Part 58 Subpart E due to extraordinary circumstances (Section 58.35(c)).

Approval Documents:

[01642-SIG-PAGE\(1\).pdf](#)

7015.15 certified by Certifying Officer
on:

7015.16 certified by Authorizing Officer
on:

Reevaluation of a Completed Review

The environmental findings of a completed environmental review were re-evaluated to determine if the original findings are still valid for all of the three scenarios below:

- a. Substantial changes in the nature, magnitude, or extent of the project, including adding new activities not anticipated in the original scope of the project are proposed.
- b. There are new circumstances and environmental conditions which may affect the project or have a bearing on its impact, such as concealed or unexpected conditions discovered during the implementation of the project, or

- c. The selection of an alternative not in the original finding is proposed.

It was determined that the original findings were still valid.

Statement or memo documenting determination:

The project Rafino Galarza Rodriguez, PR-RGRW-01642-W-RE has been evaluated in accordance with FR-6492-N-01. The activities identified CE: #7 - 7. 7 CFR 799.32(e) (2) (iii): Construction of a new farm storage facility. HUD Level of Review: CEST. Potential application to HUD activities: Construction of a new farm storage facility with ground disturbance has been classified as CEST under the waiver.

[ReEvaluation Memo .docx](#)

[PR-RGRW-01642 CENST ERR\(1\).pdf](#)

[PRDOH Regrow Puerto Rico Program - 5836 Waiver \(002\)\(1\).pdf](#)

[Farm Service Agency Adopted Categorical Exclusions Identified in FR-6492-N-01\(1\).pdf](#)

Funding Information

Grant / Project Identification Number	HUD Program	Program Name	Funding Amount
B-17-DM-72-0001	Community Planning and Development (CPD)	Community Development Block Grants (Disaster Recovery Assistance)	\$0.00
B-18-DE-72-0001	Community Planning and Development (CPD)	Community Development Block Grants (Disaster Recovery Assistance)	\$0.00
B-18-DP-72-0001	Community Planning and Development (CPD)	Community Development Block Grants (Disaster Recovery Assistance)	\$0.00
B-19-DP-78-0002	Community Planning and Development (CPD)	Community Development Block Grants (Disaster Recovery Assistance)	\$0.00

Estimated Total HUD Funded, Assisted or Insured Amount: \$11,967.43

Estimated Total Project Cost: \$11,967.43

Compliance with 24 CFR §50.4, §58.5 and §58.6 Laws and Authorities

Compliance Factors: Statutes, Executive Orders, and Regulations listed at 24 CFR §50.4, §58.5, and §58.6	Are formal compliance steps or mitigation required?	Compliance determination (See Appendix A for source determinations)
STATUTES, EXECUTIVE ORDERS, AND REGULATIONS LISTED AT 24 CFR §50.4 & § 58.6		
Airport Hazards Clear Zones and Accident Potential Zones; 24 CFR Part 51 Subpart D	<input type="checkbox"/> Yes <input checked="" type="checkbox"/> No	The project site is not within 15,000 feet of a military airport or 2,500 feet of a civilian airport. The nearest civil primary or commercial service airport, Aeropuerto Mercedita, is located 91,088 feet (17 miles) southeast of the project site. The nearest military airport, Luis Munoz Marin International Airport, is located 302,555 feet (57 miles) northeast of the project site. The project is in compliance with Airport Hazards requirements.
Coastal Barrier Resources Act Coastal Barrier Resources Act, as amended by the Coastal Barrier Improvement Act of 1990 [16 USC 3501]	<input type="checkbox"/> Yes <input checked="" type="checkbox"/> No	This project is not located in a CBRS Unit. It is at 50,735 feet from a protected area. Therefore, this project has no potential to impact a CBRS Unit and is in compliance with the Coastal Barrier Resources Act.
Flood Insurance Flood Disaster Protection Act of 1973 and National Flood Insurance Reform Act of 1994 [42 USC 4001-4128 and 42 USC 5154a]	<input type="checkbox"/> Yes <input checked="" type="checkbox"/> No	Flood Map Number 72000C1605H, effective on 4/19/2005: The structure or insurable property is not located in a FEMA-designated Special Flood Hazard Area. While flood insurance may not be mandatory in this instance, HUD recommends that all insurable structures maintain flood insurance under the National Flood Insurance Program (NFIP). The project is in compliance with flood insurance requirements.
STATUTES, EXECUTIVE ORDERS, AND REGULATIONS LISTED AT 24 CFR §50.4 & § 58.5		
Air Quality Clean Air Act, as amended, particularly section 176(c) & (d); 40 CFR Parts 6, 51, 93	<input type="checkbox"/> Yes <input checked="" type="checkbox"/> No	Based on the project description, this project includes no activities that would require further evaluation under the Clean Air Act. The project is in compliance with the Clean Air Act.
Coastal Zone Management Act Coastal Zone Management Act, sections 307(c) & (d)	<input type="checkbox"/> Yes <input checked="" type="checkbox"/> No	This project is not located in or does not affect a Coastal Zone as defined in the state Coastal Management Plan. The

		project is located 37,006 feet from the coastal zone. The project is in compliance with the Coastal Zone Management Act.
Contamination and Toxic Substances 24 CFR 50.3(i) & 58.5(i)(2)]	<input type="checkbox"/> Yes <input checked="" type="checkbox"/> No	Site contamination was evaluated as follows: None of the above. On-site or nearby toxic, hazardous, or radioactive substances that could affect the health and safety of project occupants or conflict with the intended use of the property were not found. The project is in compliance with contamination and toxic substances requirements. At the time of this review, this section has not been updated in HEROS to include questions regarding radon. A review of science-based radon data offered a lack of data for the project site and radon testing was determined to be infeasible or impracticable. See attached radon documents.
Endangered Species Act Endangered Species Act of 1973, particularly section 7; 50 CFR Part 402	<input checked="" type="checkbox"/> Yes <input type="checkbox"/> No	This project May Affect, but is Not Likely to Adversely Affect, listed species, and informal consultation was conducted. With mitigation, identified in the mitigation section of this review, the project will be in compliance with the Endangered Species Act.
Explosive and Flammable Hazards Above-Ground Tanks)[24 CFR Part 51 Subpart C	<input type="checkbox"/> Yes <input checked="" type="checkbox"/> No	Based on the project description the project includes no activities that would require further evaluation under this section. The project is in compliance with explosive and flammable hazard requirements.
Farmlands Protection Farmland Protection Policy Act of 1981, particularly sections 1504(b) and 1541; 7 CFR Part 658	<input type="checkbox"/> Yes <input checked="" type="checkbox"/> No	This project does not include any activities that could potentially convert agricultural land to a non-agricultural use. The project is in compliance with the Farmland Protection Policy Act.
Floodplain Management Executive Order 11988, particularly section 2(a); 24 CFR Part 55	<input type="checkbox"/> Yes <input checked="" type="checkbox"/> No	Flood Map Number 72000C1605H, effective on 4/19/2005: This project does not occur in a floodplain. The project is in compliance with Executive Order 11988. PFIRMs in Puerto Rico were only developed for certain sections of the municipalities of

		Carolina, Canovanas, Loiza, San Juan and Trujillo Alto. The proposed project is located in the municipality of Yauco; therefore, PFIRM information was not available for the area and therefore not considered in the review. At the time of this review, this section has not been updated in HEROS to include questions regarding FFRMS. This project does not occur in the FFRMS floodplain. The project is in compliance with Executive Orders 11988 and 13690.
Historic Preservation National Historic Preservation Act of 1966, particularly sections 106 and 110; 36 CFR Part 800	<input type="checkbox"/> Yes <input checked="" type="checkbox"/> No	(Owner's house: ca. 1995) Based on Section 106 consultation there are No Historic Properties Affected because there are no historic properties present. The project is in compliance with Section 106.
Noise Abatement and Control Noise Control Act of 1972, as amended by the Quiet Communities Act of 1978; 24 CFR Part 51 Subpart B	<input type="checkbox"/> Yes <input checked="" type="checkbox"/> No	Based on the project description, this project includes no activities that would require further evaluation under HUD's noise regulation. The project is in compliance with HUD's Noise regulation.
Sole Source Aquifers Safe Drinking Water Act of 1974, as amended, particularly section 1424(e); 40 CFR Part 149	<input type="checkbox"/> Yes <input checked="" type="checkbox"/> No	The project is not located on a sole source aquifer area. The project is in compliance with Sole Source Aquifer requirements.
Wetlands Protection Executive Order 11990, particularly sections 2 and 5	<input type="checkbox"/> Yes <input checked="" type="checkbox"/> No	Based on the project description this project includes no activities that would require further evaluation under this section. The project is in compliance with Executive Order 11990. This project does not involve new construction, so a visual wetlands survey was not conducted.
Wild and Scenic Rivers Act Wild and Scenic Rivers Act of 1968, particularly section 7(b) and (c)	<input type="checkbox"/> Yes <input checked="" type="checkbox"/> No	This project is not within proximity of a NWSRS river. The project is located 361,258 feet from the nearest Wild and Scenic River. The project is in compliance with the Wild and Scenic Rivers Act.
HUD HOUSING ENVIRONMENTAL STANDARDS		
ENVIRONMENTAL JUSTICE		

Environmental Justice Executive Order 12898	<input type="checkbox"/> Yes <input checked="" type="checkbox"/> No	No adverse environmental impacts were identified in the project's total environmental review. The project is in compliance with Executive Order 12898. On January 21, 2025, President Donald Trump issued the Executive Order 14173 titled "Ending Illegal Discrimination and Restoring Merit-Based Opportunity", which revoked Executive Order 12898 and eliminated federal mandates requiring agencies to assess environmental justice impacts. Consequently, there is no longer a federal requirement to address environmental justice concerns in the environmental compliance review process.
---	---	--

Mitigation Measures and Conditions [40 CFR 1505.2(c)]:

Summarized below are all mitigation measures adopted by the Responsible Entity to reduce, avoid or eliminate adverse environmental impacts and to avoid non-compliance or non-conformance with the above-listed authorities and factors. These measures/conditions must be incorporated into project contracts, development agreements and other relevant documents. The staff responsible for implementing and monitoring mitigation measures should be clearly identified in the mitigation plan.

Law, Authority, or Factor	Mitigation Measure or Condition	Comments on Completed Measures	Mitigation Plan	Complete
Endangered Species Act	The United States Fish and Wildlife Service (USFWS) Caribbean Ecological Services Field Office reviewed the information provided and their files, and on January 10, 2025 concurred with the determination that the proposed project actions will have May Affect, but is Not Likely to Adversely Affect (NLAA) the Puerto Rican Boa, Puerto Rican Sharp-shinned Hawk and Puerto Rican Harlequin. The USFWS NLAA concurrence is conditioned to the following: (1) if a Boa is	N/A		

	<p>encountered, the Conservation Measures will be in accordance with the USFWS Puerto Rican Boa Conservation Measures 2024, (2) if a Puerto Rican Harlequin Butterfly is encountered in the site, the Conservation Measures will be in accordance with the USFWS Puerto Rican Harlequin Butterfly Conservation Measures and (3) if a Puerto Rican Sharp-shinned Hawk is encountered on the site, the USFWS Caribbean Office will be notified immediately.</p> <p>Obligations under section 7 of the Act must be reconsidered if: (1) new information reveals impacts of this identified action that may affect listed species or critical habitat in a manner that was not previously considered; (2) this action is subsequently modified in a manner not previously considered in this assessment; or, (3) a new species is listed, or critical habitat determined that may be affected by the identified action.</p> <p>In conclusion, the USFWS concurred with the CDBG-DR/MIT Permits and Environmental Compliance Division NLAA determination. However, the applicant must be informed about the conditions of the determination of concurrence and implement them as described.</p>			
--	--	--	--	--

Project Mitigation Plan

Should new ground disturbance occur the Karst zone must be evaluated and when necessary DNER must be consulted prior to construction activities. The United States Fish and Wildlife Service (USFWS) Caribbean Ecological Services Field Office reviewed the information provided and their files, and on January 10, 2025 concurred with the determination that the proposed project actions will have May Affect, but is Not Likely to Adversely Affect (NLAA) the Puerto Rican Boa, Puerto Rican Sharp-shinned Hawk and Puerto Rican Harlequin. The USFWS NLAA concurrence is conditioned to the following: (1) if a Boa is encountered, the Conservation Measures will be in accordance with the USFWS Puerto Rican Boa Conservation Measures 2024, (2) if a Puerto Rican Harlequin Butterfly is encountered in the site, the Conservation Measures will be in accordance with the USFWS Puerto Rican Harlequin Butterfly Conservation Measures and (3) if a Puerto Rican Sharp-shinned Hawk is encountered on the site, the USFWS Caribbean Office will be notified immediately. Obligations under section 7 of the Act must be reconsidered if: (1) new information reveals impacts of this identified action that may affect listed species or critical habitat in a manner that was not previously considered; (2) this action is subsequently modified in a manner not previously considered in this assessment; or, (3) a new species is listed, or critical habitat determined that may be affected by the identified action. In conclusion, the USFWS concurred with the CDBG-DR/MIT Permits and Environmental Compliance Division NLAA determination. However, the applicant must be informed about the conditions of the determination of concurrence and implement them as described.

Supporting documentation on completed measures

APPENDIX A: Related Federal Laws and Authorities**Airport Hazards**

General policy	Legislation	Regulation
It is HUD's policy to apply standards to prevent incompatible development around civil airports and military airfields.		24 CFR Part 51 Subpart D

1. To ensure compatible land use development, you must determine your site's proximity to civil and military airports. Is your project within 15,000 feet of a military airport or 2,500 feet of a civilian airport?

✓ No

Based on the response, the review is in compliance with this section. Document and upload the map showing that the site is not within the applicable distances to a military or civilian airport below

Yes

Screen Summary**Compliance Determination**

The project site is not within 15,000 feet of a military airport or 2,500 feet of a civilian airport. The nearest civil primary or commercial service airport, Aeropuerto Mercedita, is located 91,088 feet (17 miles) southeast of the project site. The nearest military airport, Luis Munoz Marin International Airport, is located 302,555 feet (57 miles) northeast of the project site. The project is in compliance with Airport Hazards requirements.

Supporting documentation

[PR-RGRW-01642-W-RE Airports.pdf](#)

Are formal compliance steps or mitigation required?

Yes

✓ No

Coastal Barrier Resources

General requirements	Legislation	Regulation
HUD financial assistance may not be used for most activities in units of the Coastal Barrier Resources System (CBRS). See 16 USC 3504 for limitations on federal expenditures affecting the CBRS.	Coastal Barrier Resources Act (CBRA) of 1982, as amended by the Coastal Barrier Improvement Act of 1990 (16 USC 3501)	

1. Is the project located in a CBRS Unit?

✓ No

Document and upload map and documentation below.

Yes

Screen Summary**Compliance Determination**

This project is not located in a CBRS Unit. It is at 50,735 feet from a protected area. Therefore, this project has no potential to impact a CBRS Unit and is in compliance with the Coastal Barrier Resources Act.

Supporting documentation

[PR-RGRW-01642-W-RE CBRS.pdf](#)

Are formal compliance steps or mitigation required?

Yes

✓ No

Flood Insurance

General requirements	Legislation	Regulation
Certain types of federal financial assistance may not be used in floodplains unless the community participates in National Flood Insurance Program and flood insurance is both obtained and maintained.	Flood Disaster Protection Act of 1973 as amended (42 USC 4001-4128)	24 CFR 50.4(b)(1) and 24 CFR 58.6(a) and (b); 24 CFR 55.1(b).

1. Does this project involve financial assistance for construction, rehabilitation, or acquisition of a mobile home, building, or insurable personal property?

No. This project does not require flood insurance or is excepted from flood insurance.

✓ Yes

2. Upload a FEMA/FIRM map showing the site here:

[PR-RGRW-01642-W-RE FIRM.pdf](#)

The Federal Emergency Management Agency (FEMA) designates floodplains. The [FEMA Map Service Center](#) provides this information in the form of FEMA Flood Insurance Rate Maps (FIRMs). For projects in areas not mapped by FEMA, use the best available information to determine floodplain information. Include documentation, including a discussion of why this is the best available information for the site. Provide FEMA/FIRM floodplain zone designation, panel number, and date within your documentation.

Is the structure, part of the structure, or insurable property located in a FEMA-designated Special Flood Hazard Area?

✓ No

Based on the response, the review is in compliance with this section.

Yes

4. While flood insurance is not mandatory for this project, HUD strongly recommends that all insurable structures maintain flood insurance under the National Flood Insurance Program (NFIP). Will flood insurance be required as a mitigation measure or condition?

Yes

✓ No

Screen Summary**Compliance Determination**

Flood Map Number 72000C1605H, effective on 4/19/2005: The structure or insurable property is not located in a FEMA-designated Special Flood Hazard Area. While flood insurance may not be mandatory in this instance, HUD recommends that all insurable structures maintain flood insurance under the National Flood Insurance Program (NFIP). The project is in compliance with flood insurance requirements.

Supporting documentation**Are formal compliance steps or mitigation required?**

Yes

✓ No

Air Quality

General requirements	Legislation	Regulation
The Clean Air Act is administered by the U.S. Environmental Protection Agency (EPA), which sets national standards on ambient pollutants. In addition, the Clean Air Act is administered by States, which must develop State Implementation Plans (SIPs) to regulate their state air quality. Projects funded by HUD must demonstrate that they conform to the appropriate SIP.	Clean Air Act (42 USC 7401 et seq.) as amended particularly Section 176(c) and (d) (42 USC 7506(c) and (d))	40 CFR Parts 6, 51 and 93

1. Does your project include new construction or conversion of land use facilitating the development of public, commercial, or industrial facilities OR five or more dwelling units?

Yes

✓ No

Based on the response, the review is in compliance with this section.

Screen Summary**Compliance Determination**

Based on the project description, this project includes no activities that would require further evaluation under the Clean Air Act. The project is in compliance with the Clean Air Act.

Supporting documentation**Are formal compliance steps or mitigation required?**

Yes

✓ No

Coastal Zone Management Act

General requirements	Legislation	Regulation
Federal assistance to applicant agencies for activities affecting any coastal use or resource is granted only when such activities are consistent with federally approved State Coastal Zone Management Act Plans.	Coastal Zone Management Act (16 USC 1451-1464), particularly section 307(c) and (d) (16 USC 1456(c) and (d))	15 CFR Part 930

1. Is the project located in, or does it affect, a Coastal Zone as defined in your state Coastal Management Plan?

Yes

☒ No

Based on the response, the review is in compliance with this section. Document and upload all documents used to make your determination below.

Screen Summary**Compliance Determination**

This project is not located in or does not affect a Coastal Zone as defined in the state Coastal Management Plan. The project is located 37,006 feet from the coastal zone. The project is in compliance with the Coastal Zone Management Act.

Supporting documentation

[PR-RGRW-01642-W-RE CZM.pdf](#)

Are formal compliance steps or mitigation required?

Yes

☒ No

Contamination and Toxic Substances

General Requirements	Legislation	Regulations
It is HUD policy that all properties that are being proposed for use in HUD programs be free of hazardous materials, contamination, toxic chemicals and gases, and radioactive substances, where a hazard could affect the health and safety of the occupants or conflict with the intended utilization of the property.		24 CFR 58.5(i)(2) 24 CFR 50.3(i)
Reference		
https://www.onecpd.info/environmental-review/site-contamination		

1. How was site contamination evaluated?* Select all that apply.

ASTM Phase I ESA

ASTM Phase II ESA

Remediation or clean-up plan

ASTM Vapor Encroachment Screening.

☒ None of the above

* HUD regulations at 24 CFR § 58.5(i)(2)(ii) require that the environmental review for multifamily housing with five or more dwelling units or non-residential property include the evaluation of previous uses of the site or other evidence of contamination on or near the site.

For acquisition and new construction of multifamily and nonresidential properties HUD strongly advises the review include an ASTM Phase I Environmental Site Assessment (ESA) to meet real estate transaction standards of due diligence and to help ensure compliance with HUD's toxic policy at 24 CFR §58.5(i) and 24 CFR §50.3(i). Also note that some HUD programs require an ASTM Phase I ESA.

2. Were any on-site or nearby toxic, hazardous, or radioactive substances found that could affect the health and safety of project occupants or conflict with the intended use of the property? (Were any recognized environmental conditions or RECs identified in a Phase I ESA and confirmed in a Phase II ESA?)

☒ No

Explain:

There are no toxic sites within 3,000 feet of the applicant location. The environmental field observation did not note any items of concern. See the attached environmental field observation report. A google earth review of the area shows no visible hazards. The past land use for the last 10-15 year is agricultural.

Yes

Screen Summary**Compliance Determination**

Site contamination was evaluated as follows: None of the above. On-site or nearby toxic, hazardous, or radioactive substances that could affect the health and safety of project occupants or conflict with the intended use of the property were not found. The project is in compliance with contamination and toxic substances requirements. At the time of this review, this section has not been updated in HEROS to include questions regarding radon. A review of science-based radon data offered a lack of data for the project site and radon testing was determined to be infeasible or impracticable. See attached radon documents.

Supporting documentation

[PR-RGRW-01642-W-RE EFOR\(1\).pdf](#)

[Radon Attachments.pdf](#)

[PR-RGRW-01642-W-RE Toxics.pdf](#)

[PR-RGRW-01642-W-RE Radon Memo.docx](#)

Are formal compliance steps or mitigation required?

Yes

✓ No

Endangered Species

General requirements	ESA Legislation	Regulations
Section 7 of the Endangered Species Act (ESA) mandates that federal agencies ensure that actions that they authorize, fund, or carry out shall not jeopardize the continued existence of federally listed plants and animals or result in the adverse modification or destruction of designated critical habitat. Where their actions may affect resources protected by the ESA, agencies must consult with the Fish and Wildlife Service and/or the National Marine Fisheries Service ("FWS" and "NMFS" or "the Services").	The Endangered Species Act of 1973 (16 U.S.C. 1531 <i>et seq.</i>); particularly section 7 (16 USC 1536).	50 CFR Part 402

1. Does the project involve any activities that have the potential to affect species or habitats?

No, the project will have No Effect due to the nature of the activities involved in the project.

No, the project will have No Effect based on a letter of understanding, memorandum of agreement, programmatic agreement, or checklist provided by local HUD office

- ✓ Yes, the activities involved in the project have the potential to affect species and/or habitats.

2. Are federally listed species or designated critical habitats present in the action area?

No, the project will have No Effect due to the absence of federally listed species and designated critical habitat

- ✓ Yes, there are federally listed species or designated critical habitats present in the action area.

3. What effects, if any, will your project have on federally listed species or designated critical habitat?

No Effect: Based on the specifics of both the project and any federally listed species in the action area, you have determined that the project will have absolutely no effect on listed species or critical habitat. in the action area.

- ✓ May Affect, Not Likely to Adversely Affect: Any effects that the project may have on federally listed species or critical habitats would be beneficial, discountable, or insignificant.

Likely to Adversely Affect: The project may have negative effects on one or more listed species or critical habitat.

4. Informal Consultation is required

Section 7 of ESA (16 USC. 1536) mandates consultation to resolve potential impacts to endangered and threatened species and critical habitats. If a HUD-assisted project may affect any federally listed endangered or threatened species or critical habitat, then compliance is required with Section 7. See 50 CFR Part 402 Subpart B Consultation Procedures.

Did the Service(s) concur with the finding that the project is Not Likely to Adversely Affect?

- ✓ Yes, the Service(s) concurred with the finding.

Based on the response, the review is in compliance with this section. Document and upload the following below:

- (1) A biological evaluation or equivalent document
- (2) Concurrence(s) from FWS and/or NMFS
- (3) Any other documentation of informal consultation

Exception: If finding was made based on procedures provided by a letter of understanding, memorandum of agreement, programmatic agreement, or checklist provided by local HUD office, provide whatever documentation is mandated by that agreement.

No, the Service(s) did not concur with the finding.

6. For the project to be brought into compliance with this section, all adverse impacts must be mitigated. Explain in detail the exact measures that must be implemented to mitigate for the impact or effect, including the timeline for implementation. This information will be automatically included in the Mitigation summary for the environmental review. If negative effects cannot be mitigated, cancel the project using the button at the bottom of this screen.

✓ Mitigation as follows will be implemented:

The United States Fish and Wildlife Service (USFWS) Caribbean Ecological Services Field Office reviewed the information provided and their files, and on January 10, 2025 concurred with the determination that the proposed project actions will have May Affect, but is Not Likely to Adversely Affect (NLAA) the Puerto Rican Boa, Puerto Rican Sharp-shinned Hawk and Puerto Rican Harlequin. The USFWS NLAA concurrence is conditioned to the following: (1) if a Boa is encountered, the Conservation Measures will be in accordance with the USFWS Puerto Rican Boa Conservation Measures 2024, (2) if a Puerto Rican Harlequin Butterfly is encountered in the site, the Conservation Measures will be in accordance with the USFWS Puerto Rican Harlequin Butterfly Conservation Measures and (3) if a Puerto Rican Sharp-shinned Hawk is encountered on the site, the USFWS Caribbean Office will be notified immediately. Obligations under section 7 of the Act must be reconsidered if: (1) new information reveals impacts of this identified action that may affect listed species or critical habitat in a manner that was not previously considered; (2) this action is subsequently modified in a manner not previously considered in this assessment; or, (3) a new species is listed, or critical habitat determined that may be affected by the identified action. In conclusion, the USFWS concurred with the CDBG-DR/MIT Permits and Environmental Compliance Division NLAA determination. However, the applicant must be informed about the conditions of the determination of concurrence and implement them as described.

No mitigation is necessary.

Screen Summary

Compliance Determination

This project May Affect, but is Not Likely to Adversely Affect, listed species, and informal consultation was conducted. With mitigation, identified in the mitigation

section of this review, the project will be in compliance with the Endangered Species Act.

Supporting documentation

[PR-RGRW-01642-W-RE USFWS Consultation Package.pdf](#)
[PR-RGRW-01642-W-RE USFWS Conservation Measures.pdf](#)
[PR-RGRW-01642-W-RE USFWS Concurrence Letter.pdf](#)

Are formal compliance steps or mitigation required?

✓ Yes

No

Explosive and Flammable Hazards

General requirements	Legislation	Regulation
HUD-assisted projects must meet Acceptable Separation Distance (ASD) requirements to protect them from explosive and flammable hazards.	N/A	24 CFR Part 51 Subpart C

1. Is the proposed HUD-assisted project itself the development of a hazardous facility (a facility that mainly stores, handles or processes flammable or combustible chemicals such as bulk fuel storage facilities and refineries)?

☒ No

Yes

2. Does this project include any of the following activities: development, construction, rehabilitation that will increase residential densities, or conversion?

☒ No

Based on the response, the review is in compliance with this section.

Yes

Screen Summary**Compliance Determination**

Based on the project description the project includes no activities that would require further evaluation under this section. The project is in compliance with explosive and flammable hazard requirements.

Supporting documentation

Are formal compliance steps or mitigation required?

Yes

☒ No

Farmlands Protection

General requirements	Legislation	Regulation
The Farmland Protection Policy Act (FPPA) discourages federal activities that would convert farmland to nonagricultural purposes.	Farmland Protection Policy Act of 1981 (7 U.S.C. 4201 et seq.)	7 CFR Part 658

1. Does your project include any activities, including new construction, acquisition of undeveloped land or conversion, that could convert agricultural land to a non-agricultural use?

Yes

✓ No

If your project includes new construction, acquisition of undeveloped land or conversion, explain how you determined that agricultural land would not be converted:

The project site location is designated as General Agriculture (A-G) land use. The proposed action is continued agricultural use of property, which is compatible with zoning and existing land use.

Based on the response, the review is in compliance with this section. Document and upload all documents used to make your determination below.

Screen Summary**Compliance Determination**

This project does not include any activities that could potentially convert agricultural land to a non-agricultural use. The project is in compliance with the Farmland Protection Policy Act.

Supporting documentation

[PR-RGRW-01642-W-RE Farmlands.pdf](#)

Are formal compliance steps or mitigation required?

Yes

✓ No

Floodplain Management

General Requirements	Legislation	Regulation
Executive Order 11988, Floodplain Management, requires federal activities to avoid impacts to floodplains and to avoid direct and indirect support of floodplain development to the extent practicable.	Executive Order 11988	24 CFR 55

1. Do any of the following exemptions apply? Select the applicable citation? [only one selection possible]

- 55.12(c)(3)
- 55.12(c)(4)
- 55.12(c)(5)
- 55.12(c)(6)
- 55.12(c)(7)
- 55.12(c)(8)
- 55.12(c)(9)
- 55.12(c)(10)
- 55.12(c)(11)

☒ None of the above

2. Upload a FEMA/FIRM map showing the site here:

[PR-RGRW-01642-W-RE FIRM.pdf](#)

The Federal Emergency Management Agency (FEMA) designates floodplains. The FEMA Map Service Center provides this information in the form of FEMA Flood Insurance Rate Maps (FIRMs). For projects in areas not mapped by FEMA, use **the best available information** to determine floodplain information. Include documentation, including a discussion of why this is the best available information for the site.

Does your project occur in a floodplain?

☒ No

Based on the response, the review is in compliance with this section.

Yes

Screen Summary**Compliance Determination**

Flood Map Number 72000C1605H, effective on 4/19/2005: This project does not occur in a floodplain. The project is in compliance with Executive Order 11988. PFIRMs in Puerto Rico were only developed for certain sections of the municipalities of Carolina, Canovanas, Loiza, San Juan and Trujillo Alto. The proposed project is located in the municipality of Yauco; therefore, PFIRM information was not available for the area and therefore not considered in the review. At the time of this review, this section has not been updated in HEROS to include questions regarding FFRMS. This project does not occur in the FFRMS floodplain. The project is in compliance with Executive Orders 11988 and 13690.

Supporting documentation

[PR-RGRW-01642-W-RE ABFE.pdf](#)

Are formal compliance steps or mitigation required?

Yes

✓ No

Historic Preservation

General requirements	Legislation	Regulation
Regulations under Section 106 of the National Historic Preservation Act (NHPA) require a consultative process to identify historic properties, assess project impacts on them, and avoid, minimize, or mitigate adverse effects	Section 106 of the National Historic Preservation Act (16 U.S.C. 470f)	36 CFR 800 "Protection of Historic Properties" https://www.govinfo.gov/content/pkg/CFR-2012-title36-vol3/pdf/CFR-2012-title36-vol3-part800.pdf

Threshold

Is Section 106 review required for your project?

No, because the project consists solely of activities listed as exempt in a Programmatic Agreement (PA). (See the PA Database to find applicable PAs.)

No, because the project consists solely of activities included in a No Potential to Cause Effects memo or other determination [36 CFR 800.3(a)(1)].

- ✓ Yes, because the project includes activities with potential to cause effects (direct or indirect).

Step 1 – Initiate Consultation

Select all consulting parties below (check all that apply):

- ✓ State Historic Preservation Offer (SHPO) Completed

Indian Tribes, including Tribal Historic Preservation Officers (THPOs) or Native Hawaiian Organizations (NHOs)

Other Consulting Parties

Describe the process of selecting consulting parties and initiating consultation here:

Only SHPO was consulted as No Historic Properties Affected was determined and no Tribal Lands were identified.

Document and upload all correspondence, notices and notes (including comments and objections received below).

Was the Section 106 Lender Delegation Memo used for Section 106 consultation?

Yes

No

Step 2 – Identify and Evaluate Historic Properties

1. Define the Area of Potential Effect (APE), either by entering the address(es) or uploading a map depicting the APE below:

In the chart below, list historic properties identified and evaluated in the APE. Every historic property that may be affected by the project should be included in the chart.

Upload the documentation (survey forms, Register nominations, concurrence(s) and/or objection(s), notes, and photos) that justify your National Register Status determination below.

Address / Location / District	National Register Status	SHPO Concurrence	Sensitive Information
----------------------------------	-----------------------------	------------------	--------------------------

Additional Notes:

No Historic Properties present within the APE

2. Was a survey of historic buildings and/or archeological sites done as part of the project?

Yes

✓ No

Step 3 –Assess Effects of the Project on Historic Properties

Only properties that are listed on or eligible for the National Register of Historic Places receive further consideration under Section 106. Assess the effect(s) of the project by applying the Criteria of Adverse Effect. (36 CFR 800.5)] Consider direct and indirect effects as applicable as

per guidance on direct and indirect effects.

Choose one of the findings below - No Historic Properties Affected, No Adverse Effect, or Adverse Effect; and seek concurrence from consulting parties.

☒ No Historic Properties Affected

Based on the response, the review is in compliance with this section. Document and upload concurrence(s) or objection(s) below.

Document reason for finding:

☒ No historic properties present.

Historic properties present, but project will have no effect upon them.

No Adverse Effect

Adverse Effect

Screen Summary

Compliance Determination

(Owner's house: ca. 1995) Based on Section 106 consultation there are No Historic Properties Affected because there are no historic properties present. The project is in compliance with Section 106.

Supporting documentation

[PR-RGRW-01642-W-RE SHPO Consultation Package.pdf](#)

Are formal compliance steps or mitigation required?

Yes

☒ No

Noise Abatement and Control

General requirements	Legislation	Regulation
HUD's noise regulations protect residential properties from excessive noise exposure. HUD encourages mitigation as appropriate.	Noise Control Act of 1972 General Services Administration Federal Management Circular 75-2: "Compatible Land Uses at Federal Airfields"	Title 24 CFR 51 Subpart B

1. What activities does your project involve? Check all that apply:

New construction for residential use

Rehabilitation of an existing residential property

A research demonstration project which does not result in new construction or reconstruction

An interstate land sales registration

Any timely emergency assistance under disaster assistance provision or appropriations which are provided to save lives, protect property, protect public health and safety, remove debris and wreckage, or assistance that has the effect of restoring facilities substantially as they existed prior to the disaster

☒ None of the above

Screen Summary

Compliance Determination

Based on the project description, this project includes no activities that would require further evaluation under HUD's noise regulation. The project is in compliance with HUD's Noise regulation.

Supporting documentation

Are formal compliance steps or mitigation required?

Yes

☒ No

Sole Source Aquifers

General requirements	Legislation	Regulation
The Safe Drinking Water Act of 1974 protects drinking water systems which are the sole or principal drinking water source for an area and which, if contaminated, would create a significant hazard to public health.	Safe Drinking Water Act of 1974 (42 U.S.C. 201, 300f et seq., and 21 U.S.C. 349)	40 CFR Part 149

1. Does the project consist solely of acquisition, leasing, or rehabilitation of an existing building(s)?

Yes

✓ No

2. Is the project located on a sole source aquifer (SSA)?

A sole source aquifer is defined as an aquifer that supplies at least 50 percent of the drinking water consumed in the area overlying the aquifer. This includes streamflow source areas, which are upstream areas of losing streams that flow into the recharge area.

< No

✓

Based on the response, the review is in compliance with this section. Document and upload documentation used to make your determination, such as a map of your project (or jurisdiction, if appropriate) in relation to the nearest SSA and its source area, below.

Yes

3. Does your region have a memorandum of understanding (MOU) or other working agreement with Environmental Protection Agency (EPA) for HUD projects impacting a sole source aquifer?

Yes

No

Screen Summary**Compliance Determination**

The project is not located on a sole source aquifer area. The project is in compliance with Sole Source Aquifer requirements.

Supporting documentation

[PR-RGRW-01642-W-RE Sole Source Aquifers.pdf](#)

Are formal compliance steps or mitigation required?

Yes

✓ No

Wetlands Protection

General requirements	Legislation	Regulation
Executive Order 11990 discourages direct or indirect support of new construction impacting wetlands wherever there is a practicable alternative. The Fish and Wildlife Service's National Wetlands Inventory can be used as a primary screening tool, but observed or known wetlands not indicated on NWI maps must also be processed. Off-site impacts that result in draining, impounding, or destroying wetlands must also be processed.	Executive Order 11990	24 CFR 55.20 can be used for general guidance regarding the 8 Step Process.

1. Does this project involve new construction as defined in Executive Order 11990, expansion of a building's footprint, or ground disturbance? The term "new construction" shall include draining, dredging, channelizing, filling, diking, impounding, and related activities and any structures or facilities begun or authorized after the effective date of the Order

✓ No

Based on the response, the review is in compliance with this section.

Yes

Screen Summary**Compliance Determination**

Based on the project description this project includes no activities that would require further evaluation under this section. The project is in compliance with Executive Order 11990. This project does not involve new construction, so a visual wetlands survey was not conducted.

Supporting documentation

[PR-RGRW-01642-W-RE Wetlands.pdf](#)

Are formal compliance steps or mitigation required?

Yes

✓ No

Wild and Scenic Rivers Act

General requirements	Legislation	Regulation
The Wild and Scenic Rivers Act provides federal protection for certain free-flowing, wild, scenic and recreational rivers designated as components or potential components of the National Wild and Scenic Rivers System (NWSRS) from the effects of construction or development.	The Wild and Scenic Rivers Act (16 U.S.C. 1271-1287), particularly section 7(b) and (c) (16 U.S.C. 1278(b) and (c))	36 CFR Part 297

1. Is your project within proximity of a NWSRS river?

✓ No

Yes, the project is in proximity of a Designated Wild and Scenic River or Study Wild and Scenic River.

Yes, the project is in proximity of a Nationwide Rivers Inventory (NRI) River.

Screen Summary**Compliance Determination**

This project is not within proximity of a NWSRS river. The project is located 361,258 feet from the nearest Wild and Scenic River. The project is in compliance with the Wild and Scenic Rivers Act.

Supporting documentation

[PR-RGRW-01642-W-RE Wild and Scenic.pdf](#)

Are formal compliance steps or mitigation required?

Yes

✓ No

Environmental Justice

General requirements	Legislation	Regulation
Determine if the project creates adverse environmental impacts upon a low-income or minority community. If it does, engage the community in meaningful participation about mitigating the impacts or move the project.	Executive Order 12898	

HUD strongly encourages starting the Environmental Justice analysis only after all other laws and authorities, including Environmental Assessment factors if necessary, have been completed.

1. Were any adverse environmental impacts identified in any other compliance review portion of this project's total environmental review?

Yes

✓ No

Based on the response, the review is in compliance with this section.

Screen Summary**Compliance Determination**

No adverse environmental impacts were identified in the project's total environmental review. The project is in compliance with Executive Order 12898. On January 21, 2025, President Donald Trump issued the Executive Order 14173 titled "Ending Illegal Discrimination and Restoring Merit-Based Opportunity", which revoked Executive Order 12898 and eliminated federal mandates requiring agencies to assess environmental justice impacts. Consequently, there is no longer a federal requirement to address environmental justice concerns in the environmental compliance review process.

Supporting documentation

Are formal compliance steps or mitigation required?

Yes

✓ No



ENVIRONMENTAL FIELD ASSESSMENT FORM

ReGrow

Applicant Name: Rafino Galarza Rodriguez	Program ID:
Project Coordinates: 18.115042, -66.811507	Parcel ID:
Parcel Address: Carr 375 Barrio Sierra Alta, Sector Mogotes, Yauco, PR	Municipio: Yauco
Zip Code 00698	

Inspector Name: Armando Ramos; Karina Morales	Inspection Date: 10/06/2023
---	-----------------------------

General Site Conditions

Was property accessible by vehicle?	Yes / No	Comment:
Access issues?	Yes / No	Comment: The road to get to the location was very narrow and difficult to travers on many areas. Karina's map led her to an inaccessible road.
Are water wells present?	Yes / No	Comment:
Are creeks or ponds present?	Yes / No	Comment:
Are any potential wetlands on-site or visible on adjacent parcel?	Yes / No	Comment:

Parcel Conditions

Note – for Any Yes answers specify type, contents and location

Do any of the proposed project work areas show evidence of site preparation?	Yes / No	Comment: If yes, ask applicant when the preparation work was completed.
Are commercial or industrial hazardous facilities at parcel or within visual sight?	Yes / No	Comment:
Are there signs of underground storage tanks?	Yes / No	Comment:
Are above-ground tanks >10 gallons present? If Yes, also state condition.	Yes / No	Comment:
Are 55-gallon drums present? If Yes, also state condition.	Yes / No	Comment: Applicant has 2 he uses to store rainwater, and one for trash disposal.



ENVIRONMENTAL FIELD ASSESSMENT FORM

ReGrow

Are abandoned vehicles or electrical equipment present?	Yes / No	Comment:
Is other potential environmentally hazardous debris on the parcel?	Yes / No	Comment:
Is there non-environmentally hazardous debris on the parcel?	Yes / No	Comment: The applicant's abandoned warehouse structure is next to where he plans to build the new one.
Are any leaks, soil stains, or stressed vegetation present associated with any of the above or separately?	Yes / No	Comment:
Are there any pungent, foul or noxious odors?	Yes / No	Comment:
Are there any potentially hazardous trees that could fall?	Yes / No	Comment: There is a pine tree leaning next to the abandoned warehouse structure. It doesn't seem as though it would fall where he plans to make the new one.
Are any bird nests visible?	Yes / No	Comment:
Are there any animal burrows visible?	Yes / No	Comment:
Are there any buildings in direct visual sight of the project locations?	Yes / No	Comment: Take photo and ask applicant when built, if present.

Additional Needs Analysis

Based on the above findings, does additional information need to be obtained from the applicant to determine whether an environmental hazard is present?	Yes / No	Comment:
--	--------------------	----------

☒ I verify that I have physically visited this property and that the findings outlined above are accurate.

Inspector Signature *Armando Ramos*

{Inspector Name} Armando Ramos

{Inspection Date} 10/06/2023



ENVIRONMENTAL FIELD ASSESSMENT FORM

ReGrow

Following pages are used for:

Location Map with parcel boundaries and building point (Aerial base with streets labelled)

Photos taken during inspection, with Date / Type / Direction associated with the photo

Project #: 081	Photographer: Armando Ramos
Location Address: Carr 375 Barrio Sierra Alta, Sector Mogotes, Yauco, PR, 00698	Coordinates: 18.115042, -66.811507

Photo #: 01	Date: 10/06/2023
Photo Direction: North	
Description: Overview of project location for wooden warehouse structure 20x18ft.	

A photograph showing a dirt clearing with sparse vegetation and a large tree in the background. The ground is reddish-brown soil with patches of green grass and weeds. In the background, there is a large, leafy tree and other smaller trees. The sky is overcast and grey. On the right side, there is a dense, green bush or small tree. On the left side, there is a concrete foundation or wall.

Photo #: 02	Date: 10/06/2023
Photo Direction: South	
Description: Overview of project location for a wooden warehouse structure 20x18ft. View of power source and abandoned warehouse structure.	

A photograph showing a dirt clearing with sparse vegetation. In the background, a tall utility pole with power lines stands on a grassy slope. To the right, there is a small, partially collapsed concrete structure with a corrugated metal roof. A person in a red shirt and blue pants is standing in the middle ground near a dirt path. The area is surrounded by dense green trees and bushes under a clear sky.

Project #: 081	Photographer: Armando Ramos
Location Address: Carr 375 Barrio Sierra Alta, Sector Mogotes, Yauco, PR, 00698	Coordinates: 18.115042, -66.811507

Photo #: 03	Date: 10/06/2023	
Photo Direction: Northwest		
Description: Project location for a wooden warehouse structure 20x18ft.		

Photo #: 04	Date: 10/06/2023	
Photo Direction: Northeast		
Description: Project location for a wooden warehouse structure 20x18ft.		

Project #: 081	Photographer: Armando Ramos
Location Address: Carr 375 Barrio Sierra Alta, Sector Mogotes, Yauco, PR, 00698	Coordinates: 18.115042, -66.811507

Photo #: 05	Date: 10/06/2023
Photo Direction: Southeast	
Description: Project location for a wooden warehouse structure 20x18ft.	

A photograph showing a dirt clearing with sparse vegetation and a concrete foundation for a wooden warehouse structure. The background is filled with dense tropical trees and a utility pole.

Photo #: 06	Date: 10/06/2023
Photo Direction: Southwest	
Description: Project location for a wooden warehouse structure 20x18ft.	

A photograph showing a dirt clearing with sparse vegetation and a concrete foundation for a wooden warehouse structure. The background is filled with dense tropical trees and a utility pole.

Project #: 081	Photographer: Armando Ramos
Location Address: Carr 375 Barrio Sierra Alta, Sector Mogotes, Yauco, PR, 00698	Coordinates: 18.115042, -66.811507

Photo #: 07	Date: 10/06/2023
Photo Direction: East	
Description: Overview of second option for wooden warehouse structure 20x18ft.	

A photograph showing a dirt clearing or path leading into a dense forest. The foreground is a reddish-brown dirt area with some sparse green weeds. The background is filled with lush greenery, including large trees with thick canopies and a prominent, large fern frond in the center-right. A utility pole is visible in the background, partially obscured by the trees. The sky is overcast and grey.

Photo #: 08	Date: 10/06/2023	
Photo Direction: South		
Description: Overview of second option for wooden warehouse structure 20x18ft. Power source provided by Luma. Applicant will build base for meter for electric power connection to warehouse.		

Project #: 081	Photographer: Armando Ramos
Location Address: Carr 375 Barrio Sierra Alta, Sector Mogotes, Yauco, PR, 00698	Coordinates: 18.115042, -66.811507

Photo #: 09	Date: 10/06/2023
Photo Direction: West	
Description: Abandoned warehouse structure applicant built about 20 years ago. Leaning pine could fall on top of abandoned warehouse, but not where applicant plans to build new one. Debris from abandoned warehouse is kept inside its walls.	

A photograph showing a low, rectangular concrete wall, likely the remains of an abandoned warehouse, partially covered in moss and surrounded by lush green ferns and other vegetation. To the left, a large, mature pine tree with long, dark needles leans significantly towards the right, its branches extending over the wall. The background is filled with dense tropical forest, including various types of trees and thick undergrowth. The sky is overcast with soft, grey clouds. The ground in the foreground is dry, dusty earth with some sparse grass and small plants.

Photo #: 10	Date: 10/06/2023
Photo Direction: Northeast	
Description: Applicant's house and garage. Applicant has been living in the house since about 40 years ago. It used to be made of wood until applicant started to rebuild in cement about 20 years ago. Finished building in cement about 2 years ago. 2 white drones are used to store water.	

A photograph of a two-story concrete house with a balcony. Laundry is hanging on the balcony. The house has blue accents around the windows and entrance. A small dog is sitting on the ground in front of the house. In the background, there are mountains and a cloudy sky.

Project #: 081	Photographer: Armando Ramos
Location Address: Carr 375 Barrio Sierra Alta, Sector Mogotes, Yauco, PR, 00698	Coordinates: 18.115042, -66.811507


Photo #: 11	Date: 10/06/2023	
Photo Direction: East		
Description: Applicant's house, started cement reconstruction about 20 years ago, finished about 2 years ago. Before it was a wooden house. Applicant has lived in this house for about 40 years.		

Photo #: 12	Date: 10/06/2023
Photo Direction: West	
Description: Blue drone on side of the road used for trash disposal.	

A photograph of a paved road that curves to the right, set against a backdrop of dense tropical forest and hills. On the right side of the road, there is a blue metal barrel. The road surface is dark asphalt, and the surrounding vegetation is lush and green. The sky is overcast.

Project #: 081	Photographer: Armando Ramos
Location Address: Carr 375 Barrio Sierra Alta, Sector Mogotes, Yauco, PR, 00698	Coordinates: 18.115042, -66.811507

Photo #: 13	Date: 10/06/2023
Photo Direction: North	
Description: Overview picture of applicant's property taken from applicant's house.	

A landscape photograph showing a view of a property. In the foreground, there are several large banana plants with broad green leaves. The middle ground is filled with dense green vegetation, including trees and shrubs. In the background, there are rolling green hills and mountains under a cloudy sky. The overall scene is a lush, tropical landscape.



DEPARTMENT OF

HOUSING

GOVERNMENT OF PUERTO RICO



Memorandum to File

Date: 4/3/2025

From: Justin Neely
Environmental Manager
CDBG-DR Program
Regrow Puerto Rico Program
Puerto Rico Department of Housing

Application Number: PR-RGRW-01642-W-RE

Project: Rafino Galarza Rodriguez

Re: Justification for the Infeasibility and Impracticability of Radon Testing

After reviewing Application Number PR-RGRW-01642-W-RE under the Regrow Puerto Rico Program, administered by the Puerto Rico Department of Housing (**PRDOH**), to complete the property's contamination analysis in accordance with 24 C.F.R. § 50.3(i) and 24 C.F.R. § 58.5(i), we have determined that testing the property's radon levels is infeasible and impracticable.

Per the U.S. Department of Housing and Urban Development's (**HUD**) CPD Notice 23-103, the recommended best practices and alternative options for radon testing are infeasible and impracticable in this case due to the following reasons:

- As required by the CPD Notice 23-103, the scientific data reviewed in lieu of testing must consist of a minimum of ten documented test results over the previous ten years. If there are less than ten documented results over this

period, it is understood that there is a lack of scientific data. The latest report for radon testing in Puerto Rico was prepared in 1995 by the U.S. Department of the Interior in Cooperation with the U.S. Environmental Protection Agency. No other completed studies and reports on radon testing are available in Puerto Rico.

- There is no available science-based or state-generated information for Puerto Rico for the last ten years that can be used to determine whether the project site is in a high-risk area. The Department of Health and Human Services, Centers for Disease Control and Prevention (**CDC**), National Environmental Public Health Tracking, and Radon Testing map do not include Puerto Rico data.
- There are only two (2) licensed professionals in Puerto Rico who can conduct radon testing using the American National Standards Institute/American Association of Radon Scientists and Technologists (**ANSI/AARST**) testing standards, which makes it difficult, time-consuming, and highly expensive to coordinate and secure a site visit for the contamination evaluation.
- Do-it-yourself (**DIY**) radon test kits are known to be unreliable in assuring and controlling the quality of the test results; they are not readily available in Puerto Rico, and the cost and time required for purchasing and sending them for analysis are unreasonable when weighed against the results' reliability and the need for prompt results.
- Local authorities in Puerto Rico do not have the specialized radon monitoring equipment or trained staff needed to conduct the radon testing analysis and ensure proper quality control and quality assurance practices are adhered to. We also do not have a radiation laboratory certified for radon testing.

As part of the evaluation for this determination, PRDOH sent information requests to six (6) local agencies at the state and federal levels. We received responses from the following agencies:

- United States Geological Survey;
- Centers for Disease Control and Prevention;
- Puerto Rico Department of Health; and
- United States Environmental Protection Agency.

The agencies mentioned above confirmed the lack of scientific data on Radon testing for Puerto Rico and the technical difficulties that we face to comply with HUD's Radon testing requirement. For the above-mentioned reasons, Radon testing is infeasible and impracticable for this property, and no further consideration of Radon is needed for the environmental review.



DEPARTAMENTO DE LA VIVIENDA

GOBIERNO DE PUERTO RICO

Secretaria | Hon. Ciary Pérez Peña

February 6, 2025

TO: José M. Olmo Terrasa, Esq.

Deputy Director for Economic Recovery Grant Management
Re-Grow PR Urban Rural Agriculture Program

**RE: Endangered Species Concurrence - Conservation Measures Implementation
Rafino Galarza Rodríguez DBA. (PR-RGRW-01642)**

Dear Mr. Olmo:

This memorandum is to notify the CDBG-DR Re-Grow PR Urban-Rural Agriculture Program (Re-Grow Program) that on October 11, 2024, for the case **PR-RGRW-01642**, the CDBG-DR/MIT Permits and Environmental Compliance Division submitted an informal consultation under Section 7 (a)(2) of the Endangered Species Act (Act) (87 Stat. 884, as amended; 16 United States Code 1531 et seq.), and in accordance with the Fish and Wildlife Coordination Act (47 Stat. 401, as amended; 16 U.S.C. 661 et seq.) for the proposed project of the construction of an agricultural warehouse, for Rafino Galarza Rodríguez DBA, an agricultural business, located at PR-375, Sierra Alta Ward, Mogotes Sector, Yauco, PR 00698; latitude 18.109351, longitude -66.817223.

Using the Information for Planning and Consultation (IPaC) system, the proponent has determined that the proposed project lies within the range of the following federally listed species:

Name of Species	Status
West Indian Walnut	Endangered
Puerto Rican Boa	Endangered
Puerto Rican Sharp-shinned Hawk	Endangered
Puerto Rican Harlequin	Threaten
Critical Habitat	
There were no Critical Habitats noted within the project area.	

The United States Fish and Wildlife Service (USFWS) Caribbean Ecological Services Field Office reviewed the information provided and their files, and on January 10, 2025 concurred with the determination that the proposed project actions will have **May Affect, but is Not Likely to Adversely Affect (NLAA)** the Puerto Rican Boa, Puerto Rican Sharp-shinned Hawk and Puerto Rican Harlequin.

The USFWS NLAA concurrence is conditioned to the following: (1) if a Boa is encountered, the Conservation Measures will be in accordance with the USFWS Puerto Rican Boa Conservation Measures 2024, (2) if a Puerto Rican Harlequin Butterfly is encountered in the site, the Conservation Measures will be in accordance with the USFWS Puerto Rican Harlequin Butterfly Conservation Measures and (3) if a Puerto Rican Sharp-shinned Hawk is encountered on the site, the USFWS Caribbean Office will be notified immediately.

Obligations under section 7 of the Act must be reconsidered if: (1) new information reveals impacts of this identified action that may affect listed species or critical habitat in a manner that was not previously considered; (2) this action is subsequently modified in a manner not previously considered in this assessment; or, (3) a new species is listed, or critical habitat determined that may be affected by the identified action.

In conclusion, the USFWS concurred with the CDBG-DR/MIT Permits and Environmental Compliance Division NLAA determination. However, **the applicant must be informed about the conditions of the determination of concurrence and implement them as described.**

In order to facilitate the species identification, please, find attached the Caribbean Endangered and Threatened Animals Fact Sheets for: the Puerto Rican Boa, Puerto Rican Sharp-shinned Hawk and Puerto Rican Harlequin.

USFWS Caribbean Ecological Services Field Office key contact information:

- José Cruz-Burgos, Endangered Species Coordinator
Office phone (786) 244-0081 or mobile (305) 304-1386
Email: jose_cruz-burgos@fws.gov

Sincerely,

Permits and Environmental Compliance Division
Disaster Recovery Office

Caribbean ES Puerto Rican Boa

Puerto Rican Boa

Generated August 01, 2024 02:11 PM UTC, IPaC v6.112.0-rc2





U.S. FISH AND WILDLIFE SERVICE CARIBBEAN ECOLOGICAL SERVICES FIELD OFFICE

Conservation Measures for the Puerto Rican boa (*Chilabothrus inornatus*)

Section 7 (a)(1) of the Endangered Species Act (ESA) charges Federal agencies to aid in the conservation of listed species, and section 7 (a)(2) requires the agencies, through consultation with the U.S. Fish and Wildlife Service (Service), to ensure their activities are not likely to jeopardize the continued existence of listed species or adversely modify designated critical habitats. Section 7 applies to the management of Federal lands as well as Federal actions that may affect federally listed species, such as Federal approval of private activities through the issuance of Federal funding, permits, licenses, or other actions. Any person that injures, captures, or kills a Puerto Rico boa is subject to penalties under the ESA. If Federal funds or permits are needed, the funding or permitting agency should initiate Section 7 consultation with the Service. To initiate a consultation under the Section 7 of the ESA, you must submit a project package with the established minimum requirements. These conservation measures should be incorporated into the project plans to minimize possible impacts to the species.

The endangered Puerto Rican (PR) boa (*Chilabothrus inornatus*, formerly *Epicrates inornatus*) is the largest endemic snake species that inhabits Puerto Rico. The PR boa is non-venomous and does not pose any life threatening danger to humans, but some individuals may try to bite if disturbed or during capture or handling. Its body color ranges from tan to dark brown with irregular diffuse marking on the dorsum, but some individuals lack marking and are uniformly dark. Juveniles may have a reddish color with more pronounced markings. In general, as they mature, their body color tends to darken.



The PR boa was federally listed in 1970. Currently, the species has an island-wide distribution and occurs in a wide variety of habitat types, ranging from wet montane to subtropical dry forest and can be found from mature forest to areas with different degrees of human disturbance such as roadsides or houses, especially if near their habitat in rural areas. The PR boa is considered mostly nocturnal, remaining less active, concealed or basking under the sun during the day.

The Service has developed the following conservation measures with the purpose of assisting others to avoid or minimize adverse effects to the PR boa and its habitat. These recommendations may be incorporated into new project plans and under certain circumstances into existing projects. Depending on the project, additional conservation measures can be implemented besides the ones presented in this document.

Conservation Measures:

1. Inform all project personnel about the potential presence of the PR boa in areas where the proposed work will be conducted. A pre-construction meeting should be conducted to inform all project personnel about the need to avoid harming the species as well as penalties for harassing or harming PR boas. An educational poster or sign with photo or illustration of the species should be displayed at the project site.
2. Prior to any construction activity, including removal of vegetation and earth movements, the boundaries of the project and areas to be excluded and protected should be clearly marked in the project plan and in the field in order to avoid further habitat degradation into forested and conservation areas.
3. Once areas are clearly marked, and prior to the use of heavy machinery and any construction activity (including removal of vegetation and earth movement), a biologist or project personnel with experience on this species should survey the areas to be cleared to verify the presence of any PR boa within the work area.
4. If a PR boa is found within any of the working or construction areas, activities should stop at that area and information recorded (see #5). **Do not capture the boa.** If boas need to be moved out of harm's way, designated personnel shall immediately contact the Puerto Rico Department of Natural and Environmental Resources (PRDNER) Rangers for safe capture and relocation of the animal (PRDNER phone #s: (787) 724-5700, (787) 230-5550, (787) 771-1124). **If immediate relocation is not an option, project-related activities at that area must stop until the boa moves out of harm's way on its own.** Activities at other work sites, where no boas have been found after surveying the area, may continue.
5. For all boa sightings (dead or alive), record the time and date of the sighting and the specific location where it was found. PR boa data should also include a photo of the animal (dead or alive), site GPS coordinates, the time and date, and comments on how the animal was detected and its behavior.

6. If a PR boa is captured by PRDNER personnel, record the name of that person and information on where the PR boa will be taken. This information should be reported to the Service.
7. Measures should be taken to avoid and minimize PR boa casualties by heavy machinery or motor vehicles being used on site. Any heavy machinery left on site (staging) or near potential PR boa habitat (within 50 meters of potential boa habitat), needs to be thoroughly inspected each morning before work starts to ensure that no boas have sheltered within engine compartments or other areas of the equipment. If PR boas are found within vehicles or equipment, do not capture the animal, and let it move on its own or call PRDNER Rangers for safe capture and relocation of the animal (see #4). If not possible, the animal should be left alone until it leaves the vehicle on its own.
8. PR boas may seek shelter in debris piles. Measures should be taken to avoid and minimize boa casualties associated with sheltering in debris piles as a result of project activities. Debris piles should be placed far away from forested areas. Prior to moving, disposing or shredding, debris piles should be carefully inspected for the presence of boas. If debris piles will be left on site, we recommend they be placed in areas that will not be disturbed in the future.
9. If a dead PR boa is found, immediately cease all work in that area and record the information accordingly (see #5). If the PR boa was accidentally killed as part of the project actions, please include information on what conservation measures had been implemented and what actions will be taken to avoid further killings. A dead boa report should be sent by email (see contacts below) to the Service within 48 hours of the event.
10. Projects must comply with all state laws and regulations. Please contact the PRDNER for further guidance.

If you have any questions regarding the above conservation measures, please contact the Service:

- José Cruz-Burgos, Endangered Species Program Coordinator
 - Email: jose_cruz-burgos@fws.gov
 - Office phone (305) 304-1386
- Jan Zegarra, Fish and Wildlife Biologist
 - Email: jan_zegarra@fws.gov
 - Office phone (786) 933-1451

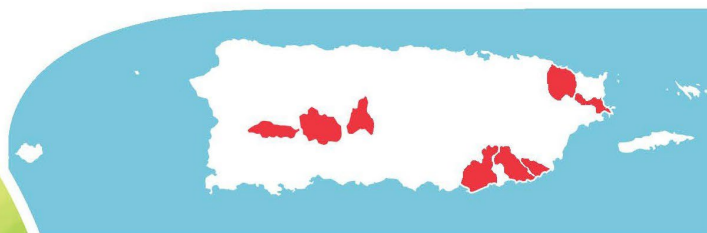


Puerto Rican Harlequin Conservation Measures

1. The contractor must inform all personnel about the potential presence of the Puerto Rican harlequin butterfly or its occupied host plant "prickly bush" (*Oplonia spinosa*) in the project areas. A pre-work meeting should inform all project personnel about the need to avoid harming this butterfly and its occupied host plant. Educational material (e.g., posters, flyers or signs with photos or illustrations of all the life stages of the Puerto Rican harlequin butterfly (i.e., eggs, caterpillar, chrysalids and adult, and its host plant) should be prepared and available to all personnel for reference.
2. Before starting any project activity, including removal of vegetation and earth movement, the contractor must clearly delineate the boundaries of the working area in the field to avoid unnecessary habitat impacts. Once the project areas are clearly marked, and before any work activity, including site preparation, personnel with knowledge and ability to identify the Puerto Rican harlequin butterfly (all life stages) and the "prickly bush" must survey the areas where the work will be performed for the presence of the species and its host plant. It is important to note that the Puerto Rican harlequin butterfly can be observed year-round in all its life stages; thus, oviposition (egg-laying) may occur at any time during the year.
3. If the "prickly bush" is present on the project site, try to avoid cutting it off, even if no eggs, caterpillars, or chrysalids are present.
4. If there is no prickly bush within the project area, and the butterfly is observed flying within the project area, do not harass, harm, pursue, wound, kill, trap, capture, collect, or attempt to engage in any such conduct, the species.
5. Adult butterflies are often observed flying near the host plant as part of their mating behavior and laying eggs. Project-related activities must stop if the prickly bush is found in the project area and the Puerto Rican harlequin butterfly is observed flying in that same area. A temporary 50-meter (164 feet) buffer zone of no activity or human disturbance should be established and clearly marked around that prickly bush until the butterfly moves out on its own.
6. Once the Puerto Rican harlequin butterfly has moved away, within a period of 24 to 36 hours, a search of the prickly bush that has been buffered should be conducted to determine the presence of any eggs, caterpillars, or chrysalids of the butterfly on the plant. The contractor or the Applicant should send a report of the observation and its findings to caribbean_es@fws.gov after the 36-hour search is concluded.
7. If, after the initial search or after the 24 to 36-hour search, any life stage of the Puerto Rican harlequin butterfly is found in the prickly bush, take the following actions:
 - Clearly mark the host plant with flagging tape.
 - Establish a 10-meter (32-foot) buffer zone around the bush to protect it.

- Eggs are typically found on the prickly bush's newly grown, tender branches. Once an egg hatches, the caterpillar moves and feeds throughout the bush. Therefore, avoid cutting off the prickly bush within the project site even if no eggs, caterpillars, or chrysalids are present.
 - Work within the 10-meter buffered area may resume when no signs of any live life stage of the butterfly are detected, which usually takes approximately 60 to 120 days.
8. For all Puerto Rican harlequin butterfly sightings (all life stages), the time and date of the sighting and the specific location where the butterfly was found must be recorded. Data should also include a photo of the butterfly (if possible) and the habitat where it was observed, site GPS coordinates, and comments on how the butterfly was detected and its behavior. All Puerto Rican harlequin butterfly sighting reports should be sent to the USFWS Caribbean Ecological Service Field Office at caribbean_es@fws.gov.
9. For questions regarding the Puerto Rican harlequin butterfly, the Point of Contacts are:
José Cruz-Burgos, Endangered Species Coordinator:
- Mobile: 305-304-1386
 - Office phone: 786-244-0081
 - Office Direct Line: 939-320-3120
 - Email: jose_cruz-burgos@fws.gov

Falcon de sierra *striatus*



Distribución

Habitat

El falcon de sierra es una subespecie endemica en Puerto Rico que se encuentra en areas boscosas asociadas a las zonas de vida conocidas como bosque humedo subtropical montano bajo y bosque humedo subtropical (ej. bosque enano, palma de sierra, caimitillo-granadillo y tabonuco).

Dieta

Se alimenta primordialmente de aves pequefias tales como: el comefiame (*Loxigilla portoricensis*), la reinita comun (*Coereba fiaveola*) y la llorosa (*Nesospingus speculiferus*).

Distribuci6n

Las unicas cinco poblaciones existentes de falcon de sierra se encuentran en los bosques montañosos del Bosque Nacional El Yunque y los Bosques Estatales de: Maricao, Toro Negro, Guilarte y Carite. En el año 1992, se estimó una población general de 150 individuos para estos bosques. En censos hechos entre 2012 y 2013 se nota una disminucion significativa de individuos en varios de los bosques.

Amenazas

La destruccion y la modificacion del habitat en Puerto Rico es uno de los factores mas importantes que ha afectado el numero y la distribucion del falcon de sierra. La distribucion tan limitada de esta especie puede haber sido resultado de la fragmentacion de areas forestadas que ha ocurrido durante este siglo. Esta ave ha experimentado una merma poblacional de un 60% en el Bosque de Carite y de un 93% en el Bosque Nacional El Yunque. La causa de esta merma es desconocida para los investigadores.

Familia: Accipitridae
Orden: Falconiformes

Descripci6n

El falcon de sierra de Puerto Rico es un ave de rapia que tiene un tamaño de aproximadamente 11 a 13 pulgadas (28 a 33 centímetros). Los adultos tienen la region dorsal del cuerpo de color gris pizarra y la region ventral con barras densas de color rubio-rojizo. Los juveniles son de color marron claro por encima y densamente listados por debajo. Al vuelo, esta ave muestra las alas cortas, de forma redondeada y la cola estrecha. El falcon de sierra vuela alternando el batir de las alas con el planeo.

Informaci6n biol6gica

Reproducci6n

Esta ave construye sus nidos de varitas en lo alto de los arboles y pone en ellos tres huevos blancos con manchas pequefias. La temporada de anidamiento del falcon de sierra comienza en marzo y continua hasta julio.

Entre las amenazas que se han identificado para esta especie se encuentran: practicas de manejo y cultivo de madera en los bosques, construccion de veredas y carreteras en los bosques, construccion de facilidades recreativas, aumento en el uso de los bosques para fines recreativos y la posibilidad de cacerfa furtiva. Se ha identificado el parasitismo por la mosca parasftica del genero *Philornis* como un factor de mortandad para pichones del falcon de sierra en Maricao. El falcon de sierra tambien es susceptible a disturbios naturales tales como las tormentas tropicales fuertes y los huracanes ya que le modifican su habitat. Sin embargo, el problema principal del falcon de sierra es su baja densidad y lo limitado de su distribucion. Esto hace a esta subespecie extremadamente vulnerable a la perdida de un individuo.

Medidas de conservaci6n

El falcon de sierra fue incluido en la lista federal de especies en peligro de extincion en 1994 y el plan de recuperacion se escribio en 1997. La medida principal que se debe tomar para la conservacion del falcon de sierra es la proteccion de los individuos restantes y de su habitaculo. Debido a que se encuentra en areas publicas, es imprescindible la implementacion de planes de manejo adecuados para asegurar la supervivencia de esta subespecie en los bosques.

La Ley Federal de Especies en Peligro de Extincion de 1973, segun enmendada, prohfb e matar, dafiar, molestar, atrapar, comprar o vender una especie, asf como partes o productos derivados de ellas.

Referencias

Cruz, A. and C.A. Delannoy. 1986. Status, breeding biology and conservation needs of the Puerto Rican sharp-shinned hawk, *Accipiter striatus venator*. Final report submitted to the U.S. Fish and Wildlife Service as specified in work contract No. 14-16-0004-82-031.

Delannoy, C.A. and A. Cruz. 1991. *Philornis* parasitism and nestling survival of the Puerto Rican Sharp-shinned Hawk. In J.E. Loye and M. Zuk (eds.), Bird-parasite interactions, ecology, evolution and behavior, pp. 93-103. Oxford University Press, New York, 406pp.

Delannoy, C.A. 1997. Status of the broad-winged hawk and sharp-shinned hawk in Puerto Rico. *Caribb. J. Sciences* 33: 21-33.

Delannoy, C.A. 1992. Status surveys of the Puerto Rican sharp-shinned hawk (*Accipiter striatus venator*) and Puerto Rican broad-winged hawk (*Buteo platypterus brunescens*). Final report submitted to the U.S. Fish and Wildlife Service as specified in work contract No. 14-16-0004-91-031.

Departamento de Recursos Naturales y Ambientales. 2006. Plan de Manejo Forestal y de Vida Silvestre para el Bosque Estatal de Rio Abajo, Arecibo y Utuado, Puerto Rico. (Forest Management and Wildlife Plan for the Rio Abajo Commonwealth Forest, Arecibo and Utuado, Puerto Rico), Departamento de Recursos Naturales y Ambientales. 433 pp.

Ewel, J.L. & J.L. Whitmore. 1973. The ecological life zones of Puerto Rico and the U.S. Virgin Islands. USDA Forest Service. Res. Pap. ITF-18.

Raffaele, H.A. 1989. A guide of the birds of Puerto Rico and the Virgin Islands. Princeton University press, New Jersey

Tossas, A.G. 2006. Effects of Hurricane Georges on the resident avifauna of Maricao State Forest, southwestern Puerto Rico. *Caribb. J. Sci.* 42:81-87

U.S. Fish and Wildlife Service. 1994. Endangered and threatened wildlife and plants; determination of endangered status for the Puerto Rican broad-winged hawk and the Puerto Rican sharp-shinned hawk. *Federal Register* Vol. 59 (174): 46710-46715.

U.S. Fish and Wildlife Service. 1997. Puerto Rican broad-winged hawk and Puerto Rican sharp-shinned hawk (*Buteo platypterus brunescens* and *Accipiter striatus venator*) Recovery Plan. U.S. Fish and Wildlife Service, Atlanta, Georgia. 23pp.

Informaci6n adicional

Oficina de Servicios Ecologicos del Caribe
Direccion: PO Box 491, Boqueron, PR 00622
Telefono: 787-851-7297 / Fax: 787-851-7440
Internet: www.fws.gov/caribbean



seaGiint
Puerto Rico

EN PELIGRO



United States Department of the Interior

FISH AND WILDLIFE SERVICE
Caribbean Ecological Services Field Office
Bayamón | Mayagüez | Maricao | Río Grande | St Croix
P.O. Box 491
Boquerón, Puerto Rico 00622



In Reply Refer to:
FWS/R4/CESFO/72153-Gen

Submitted Via Electronic Mail: jcperez@vivienda.pr.gov

Juan Carlos Pérez-Bofill, PE, MEng.
Director – Disaster Recovery CDBG-DR Program
Puerto Rico Department of Housing
P.O. Box 21365
San Juan, P.R 00928-1365

Re: CDBG-DR PR-RGRW-01642 Rafino Galarza
Rodríguez, Yauco, Puerto Rico

Dear Mr. Pérez-Bofill

Thank you for your letter dated October 11, 2024, requesting informal consultation on the above referenced project. As per your request, our comments are provided under the Endangered Species Act (Act) (87 Stat. 884, as amended; 16 United States Code 1531 et seq.), and the Fish and Wildlife Coordination Act (48 Stat. 401, as amended; 16 U.S.C. 661 et seq.).

The Puerto Rico Department of Housing (PRDOH) is proposing the construction of an agricultural warehouse (20 feet (ft) x 18 ft). The proposed structure will be located on a 459.3-acre property on PR-375, Bo. Sierra Alta, Mogotes Sector (18°06'33.8"N 66°49'01.9"W) in the municipality of Yauco. According to PRDOH, construction of the agricultural warehouse will require some vegetation removal and mowing with minimal ground disturbance; no tree clearing is proposed.

Using the U.S. Fish and Wildlife Service's (Service) Information for Planning and Consultation (IPaC) system, the PRDOH has determined that the proposed project site is located within the range of Puerto Rican boa (*Chilabothrus inornatus*), Puerto Rican sharp-shinned hawk (*Accipiter striatus venator*), Puerto Rican harlequin butterfly (*Atlantea tulita*), West Indian walnut (*Juglans jamaicensis*) and *Thelypteris yaucoensis* (no common name).

PRDOH used the Caribbean Determination Key (DKey) in the IPaC application to evaluate the potential impacts of the proposed project on federally listed species (Project code: 2024-0142875). Based on the answers provided, a consistency letter was obtained for the Puerto Rican boa, which determined that the proposed actions for this project may affect, but is likely to adversely affect (MLAA) this species. As for the Puerto Rican sharp-shinned hawk a May affect not likely to adversely affect (NLAA) determination was obtained.

For the West Indian walnut and *Thelypteris yaucoensis*, PRDOH has determined that the proposed actions will have no effect (NE) on these species due to the lack of suitable habitat. The Service acknowledges receipt of PRDOH's NE determination for these plant species. Currently, we do not have information to refute that determination. Because the PRDOH made a NE determination, the PRDOH is not required to conduct formal or informal section 7 consultation with the Service, and the Service is not required to concur with PRDE's NE determination.

Based on the nature of the project, scope of work, information available, and analysis of the existing habitat (cleared or barren ground with sparse grasses, forested areas surround both location options), PRDOH has determined that the proposed project may affect, but is not likely to adversely affect (NLAA) the Puerto Rican boa instead of the MLAA obtained by using the DKey. As for the Puerto Rican harlequin butterfly, PRDOH has determined that the proposed actions will NLAA this species. Conservation measures developed by the Service will be implemented in case an encounter with these species occurs.

We have reviewed the information provided and our files, and concur with PRDOH's determination that the proposed project may affect, but is not likely to adversely affect the Puerto Rican boa and Puerto Rican harlequin butterfly with the implementation of the conservation measures. Also, the Service acknowledges receipt and concur with the NLAA determination obtained for the Puerto Rican sharp-shinned hawk by using the Dkey.

In view of this, we believe that requirements of section 7 of the Endangered Species Act (Act) have been satisfied. However, obligations under section 7 of the Act must be reconsidered if: (1) new information reveals impact of this identified action that may affect listed species or critical habitat in a manner that was not previously considered; (2) this action is subsequently modified in a manner not previously considered in this assessment; or, (3) a new species is listed, or critical habitat determined that may be affected by the identified action.

Thank you for the opportunity to comment on this project. If you have any questions or require additional information, please contact us via email at caribbean_es@fws.gov or by phone at (786) 244-0081.

Sincerely,

LOURDES
MENA

Digitally signed by
LOURDES MENA
Date: 2025.01.10
15:00:38 -04'00'

Lourdes Mena
Field Supervisor

drr

cc:
SWCA
HUD

Radon Attachments



August 20, 2024

Mrs. Carmen R. Guerrero Pérez
Director
Caribbean Environmental Protection Division
City View Plaza II – Suite 7000
#48 Rd. 165 km 1.2
Guaynabo, PR 00968-8069

Via email: guerrero.carmen@epa.gov

RE: Request for information regarding available data on radon testing and levels within Puerto Rico

The Puerto Rico Department of Housing (PRDOH) kindly requests your assistance in gathering data, information, or reports related to radon testing in Puerto Rico, as this information is crucial for our compliance with the U.S. Department of Housing and Urban Development (HUD) Community Planning and Development (CPD) Notice CDP-23-103.

This Notice emphasizes the importance of radon testing and mitigation in ensuring safe living environments, particularly in HUD-assisted properties. PRDOH, as the grantee of the Community Development Block Grant for Disaster Recovery and Mitigation (CDBG-DR/MIT), is responsible for ensuring compliance with environmental requirements under CDBG-DR/MIT programs. To fulfill our obligations under this Notice, we must compile comprehensive and up-to-date information on radon levels, testing practices, and any mitigation efforts within the islands of Puerto Rico.

Specifically, we are seeking for possible availability of the following information:

Radon testing data – Results from radon testing conducted within your agency's purview, including details on location, testing methods, and recorded radon levels.

Barbosa Ave. #606, Building Juan C. Cordero Davila, Rio Piedras, PR 00981 | PO Box 21365 San Juan, PR 00928-1365
Tel: (787) 274-2527 | www.usenda.pr.gov



August 20, 2024

Dr. Silvina Cancelos
Professor
College of Engineering
University of Puerto Rico – Mayagüez Campus
259 Norte Blvd. Alfonso Valdés Cobián
Mayagüez, Puerto Rico

Via email: silvina.cancelos@upr.edu

RE: Request for information regarding available data on radon testing and levels within Puerto Rico

The Puerto Rico Department of Housing (PRDOH) kindly requests your assistance in gathering data, information, or reports related to radon testing in Puerto Rico, as this information is crucial for our compliance with the U.S. Department of Housing and Urban Development (HUD) Community Planning and Development (CPD) Notice CDP-23-103.

This Notice emphasizes the importance of radon testing and mitigation in ensuring safe living environments, particularly in HUD-assisted properties. PRDOH, as the grantee of the Community Development Block Grant for Disaster Recovery and Mitigation (CDBG-DR/MIT), is responsible for ensuring compliance with environmental requirements under CDBG-DR/MIT programs. To fulfill our obligations under this Notice, we must compile comprehensive and up-to-date information on radon levels, testing practices, and any mitigation efforts within the islands of Puerto Rico.

Specifically, we are seeking for possible availability of the following information:

Radon testing data – Results from radon testing conducted within your agency's purview, including details on location, testing methods, and recorded radon levels.

Barbosa Ave. #606, Building Juan C. Cordero Davila, Rio Piedras, PR 00981 | PO Box 21365 San Juan, PR 00928-1365
Tel: (787) 274-2527 | www.usenda.pr.gov

Reports and assessments – Any reports, studies, or assessments your agency has produced or commissioned that address radon testing or mitigation.

Policies and guidelines – Information or any policy, guideline, or protocol your agency follows concerning radon testing, exposure limits, or mitigation.

Historical data – If available, historical data or trends in radon levels within the regions you monitor that may impact HUD-assisted housing.

This information is vital to ensure that our radon management strategies are practical and compliant with federal requirements. If some of this information may be sensitive or confidential, we are prepared to discuss any necessary agreements or protocols for sharing this data securely.

Please let us know if you require additional details or have any questions regarding this request. We would greatly appreciate your response by September 15, 2024, so we can incorporate this data into our ongoing compliance efforts.

Thank you in advance for your cooperation and support. We look forward to working together on this critical initiative.

Sincerely,

William O. Rodríguez Rodríguez, Esq.
Secretary

Cc: Mr. Oleg Pavetko, Pavetko.Oleg@epa.gov
Mr. Matthew Laitila, laitila.matthew@epa.gov

Reports and assessments – Any reports, studies, or assessments your agency has produced or commissioned that address radon testing or mitigation.

Policies and guidelines – Information or any policy, guideline, or protocol your agency follows concerning radon testing, exposure limits, or mitigation.

Historical data – If available, historical data or trends in radon levels within the regions you monitor that may impact HUD-assisted housing.

This information is vital to ensure that our radon management strategies are practical and compliant with federal requirements. If some of this information may be sensitive or confidential, we are prepared to discuss any necessary agreements or protocols for sharing this data securely.

Please let us know if you require additional details or have any questions regarding this request. We would greatly appreciate your response by September 15, 2024, so we can incorporate this data into our ongoing compliance efforts.

Thank you in advance for your cooperation and support. We look forward to working together on this critical initiative.

Sincerely,

William O. Rodríguez Rodríguez, Esq.
Secretary

Cc: Dr. Carlos Marín, carlos.marin3@upr.edu



August 20, 2024

Dr. Jessica Izárry
Director
Office of Island Affairs
U.S. Centers for Disease Control and Prevention
1324 Cll Canada, San Juan, 00920
Guaynabo, PR 00968-8069

Via email: OIA@cdc.gov

RE: Request for Information regarding available data on radon testing and levels within Puerto Rico

The Puerto Rico Department of Housing (PRDOH) kindly requests your assistance in gathering data, information, or reports related to radon testing in Puerto Rico, as this information is crucial for our compliance with the U.S. Department of Housing and Urban Development (HUD) Community Planning and Development (CPD) Notice CDP-23-103.

This Notice emphasizes the importance of radon testing and mitigation in ensuring safe living environments, particularly in HUD-assisted properties. PRDOH, as the grantee of the Community Development Block Grant for Disaster Recovery and Mitigation (CDBG-DR/MIT), is responsible for ensuring compliance with environmental requirements under CDBG-DR/MIT programs. To fulfill our obligations under this Notice, we must compile comprehensive and up-to-date information on radon levels, testing practices, and any mitigation efforts within the islands of Puerto Rico.

Specifically, we are seeking for possible availability of the following information:

Radon testing data – Results from radon testing conducted within your agency's purview, including details on location, testing methods, and recorded radon levels.

Barbosa Ave. #606, Building Juan C. Cordero Dávila, Río Piedras, PR 00918 | PO Box 21365 San Juan, PR 00928-1365
Tel. (787) 274-2527 | www.viviendap.rg.pr.gov

CDBG-DR/MIT Program
Request for Information in relation with HUD CPD-23-103 for Puerto Rico
Page 2 / 2

Reports and assessments – Any reports, studies, or assessments your agency has produced or commissioned that address radon testing or mitigation.

Policies and guidelines – Information or any policy, guideline, or protocol your agency follows concerning radon testing, exposure limits, or mitigation.

Historical data – If available, historical data or trends in radon levels within the regions you monitor that may impact HUD-assisted housing.

This information is vital to ensure that our radon management strategies are practical and compliant with federal requirements, if some of this information may be sensitive or confidential, we are prepared to discuss any necessary agreements or protocols for sharing this data securely.

Please let us know if you require additional details or have any questions regarding this request. We would greatly appreciate your response by September 15, 2024, so we can incorporate this data into our ongoing compliance efforts.

Thank you in advance for your cooperation and support. We look forward to working together on this critical initiative.

Sincerely,


William O. Rodríguez Rodríguez, Esq.
Secretary



August 20, 2024

Mrs. Anais Rodríguez
Secretary
Puerto Rico Department of Natural Resources
Carretera 8838, km. 6.3, Sector El Cinco,
Río Piedras San Juan, PR 00926

Via email: anais.rodriguez@dma.pr.gov

RE: Request for Information regarding available data on radon testing and levels within Puerto Rico

The Puerto Rico Department of Housing (PRDOH) kindly requests your assistance in gathering data, information, or reports related to radon testing in Puerto Rico, as this information is crucial for our compliance with the U.S. Department of Housing and Urban Development (HUD) Community Planning and Development (CPD) Notice CDP-23-103.

This Notice emphasizes the importance of radon testing and mitigation in ensuring safe living environments, particularly in HUD-assisted properties. PRDOH, as the grantee of the Community Development Block Grant for Disaster Recovery and Mitigation (CDBG-DR/MIT), is responsible for ensuring compliance with environmental requirements under CDBG-DR/MIT programs. To fulfill our obligations under this Notice, we must compile comprehensive and up-to-date information on radon levels, testing practices, and any mitigation efforts within the islands of Puerto Rico.

Specifically, we are seeking for possible availability of the following information:

Radon testing data – Results from radon testing conducted within your agency's purview, including details on location, testing methods, and recorded radon levels.

Reports and assessments – Any reports, studies, or assessments your agency has produced or commissioned that address radon testing or mitigation.

Barbosa Ave. #606, Building Juan C. Cordero Dávila, Río Piedras, PR 00918 | PO Box 21365 San Juan, PR 00928-1365
Tel. (787) 274-2527 | www.viviendap.rg.pr.gov

CDBG-DR/MIT Program
Request for Information in relation with HUD CPD-23-103 for Puerto Rico
Page 2 / 2

Policies and guidelines – Information or any policy, guideline, or protocol your agency follows concerning radon testing, exposure limits, or mitigation.

Historical data – If available, historical data or trends in radon levels within the regions you monitor that may impact HUD-assisted housing.

This information is vital to ensure that our radon management strategies are practical and compliant with federal requirements. If some of this information may be sensitive or confidential, we are prepared to discuss any necessary agreements or protocols for sharing this data securely.

Please let us know if you require additional details or have any questions regarding this request. We would greatly appreciate your response by September 15, 2024, so we can incorporate this data into our ongoing compliance efforts.

Thank you in advance for your cooperation and support. We look forward to working together on this critical initiative.

Sincerely,


William O. Rodríguez Rodríguez, Esq.
Secretary

Cc: Mr. Luis Márquez, secretariogaire@dma.pr.gov
Eng. Amarilis Rosario, aire@dma.pr.gov
Mrs. Elid Ortega, ortega@dma.pr.gov



GOVERNMENT OF PUERTO RICO
DEPARTMENT OF HOUSING

August 20, 2024

Dr. Carlos R. Mellado López
Secretary
Puerto Rico Department of Health
PO Box 70184
San Juan, PR 00936-8184

Via email: dr.carlos.mellado@salud.pr.gov

RE: Request for Information regarding available data on radon testing and levels within Puerto Rico

The Puerto Rico Department of Housing (PRDOH) kindly requests your assistance in gathering data, information, or reports related to radon testing in Puerto Rico, as this information is crucial for our compliance with the U.S. Department of Housing and Urban Development (HUD) Community Planning and Development (CPD) Notice CDP-23-103.

This Notice emphasizes the importance of radon testing and mitigation in ensuring safe living environments, particularly in HUD-assisted properties. PRDOH, as the grantee of the Community Development Block Grant for Disaster Recovery and Mitigation (CDBG-DR/MIT), is responsible for ensuring compliance with environmental requirements under CDBG-DR/MIT programs. To fulfill our obligations under this Notice, we must compile comprehensive and up-to-date information on radon levels, testing practices, and any mitigation efforts within the Islands of Puerto Rico.

Specifically, we are seeking for possible availability of the following information:

Radon testing data – Results from radon testing conducted within your agency's purview, including details on location, testing methods, and recorded radon levels.

Reports and assessments – Any reports, studies, or assessments your agency has produced or commissioned that address radon testing or mitigation.

Barbosa Ave. #606, Building Juan C. Cordero Dávila, Río Piedras, PR 00918 | PO Box 21365 San Juan, PR 00928-1365
Tel. (787) 274-2527 | www.cdh.pr.gov



GOVERNMENT OF PUERTO RICO
DEPARTMENT OF HOUSING

August 20, 2024

Mrs. Holly Weyers
Regional Director, Southeast – Puerto Rico
US Geological Survey
3916 Sunset Ridge Road
Raleigh, NC 27607

Via email: hweyers@usgs.gov

RE: Request for Information regarding available data on radon testing and levels within Puerto Rico

The Puerto Rico Department of Housing (PRDOH) kindly requests your assistance in gathering data, information, or reports related to radon testing in Puerto Rico, as this information is crucial for our compliance with the U.S. Department of Housing and Urban Development (HUD) Community Planning and Development (CPD) Notice CDP-23-103.

This Notice emphasizes the importance of radon testing and mitigation in ensuring safe living environments, particularly in HUD-assisted properties. PRDOH, as the grantee of the Community Development Block Grant for Disaster Recovery and Mitigation (CDBG-DR/MIT), is responsible for ensuring compliance with environmental requirements under CDBG-DR/MIT programs. To fulfill our obligations under this Notice, we must compile comprehensive and up-to-date information on radon levels, testing practices, and any mitigation efforts within the Islands of Puerto Rico.

Specifically, we are seeking for possible availability of the following information:

Radon testing data – Results from radon testing conducted within your agency's purview, including details on location, testing methods, and recorded radon levels.

Reports and assessments – Any reports, studies, or assessments your agency has produced or commissioned that address radon testing or mitigation.

Barbosa Ave. #606, Building Juan C. Cordero Dávila, Río Piedras, PR 00918 | PO Box 21365 San Juan, PR 00928-1365
Tel. (787) 274-2527 | www.cdh.pr.gov

CDBG-DR/MIT Program
Request for Information in relation with HUD CPD-23-103 for Puerto Rico
Page 2 / 2

Policies and guidelines – Information or any policy, guideline, or protocol your agency follows concerning radon testing, exposure limits, or mitigation.

Historical data – If available, historical data or trends in radon levels within the regions you monitor that may impact HUD-assisted housing.

This information is vital to ensure that our radon management strategies are practical and compliant with federal requirements. If some of this information may be sensitive or confidential, we are prepared to discuss any necessary agreements or protocols for sharing this data securely.

Please let us know if you require additional details or have any questions regarding this request. We would greatly appreciate your response by September 15, 2024, so we can incorporate this data into our ongoing compliance efforts.

Thank you in advance for your cooperation and support. We look forward to working together on this critical initiative.

Sincerely,


William O. Rodríguez Rodríguez, Esq.
Secretary

Cc: Mr. Raúl Hernández Dabla, rhernandez2@salud.pr.gov

CDBG-DR/MIT Program
Request for Information in relation with HUD CPD-23-103 for Puerto Rico
Page 2 / 2

Policies and guidelines – Information or any policy, guideline, or protocol your agency follows concerning radon testing, exposure limits, or mitigation.

Historical data – If available, historical data or trends in radon levels within the regions you monitor that may impact HUD-assisted housing.

This information is vital to ensure that our radon management strategies are practical and compliant with federal requirements. If some of this information may be sensitive or confidential, we are prepared to discuss any necessary agreements or protocols for sharing this data securely.

Please let us know if you require additional details or have any questions regarding this request. We would greatly appreciate your response by September 15, 2024, so we can incorporate this data into our ongoing compliance efforts.

Thank you in advance for your cooperation and support. We look forward to working together on this critical initiative.

Sincerely,


William O. Rodríguez Rodríguez, Esq.
Secretary

Cc: Mr. R. Randall Schumann, rschumann@usgs.gov

From: Charp, Paul (CDC/NCEH/DEHSP) <pac4@cdc.gov>
Sent: Tuesday, September 3, 2024 6:36 AM
To: Miranda, Sandra (CDC/PHIC/DPS); Irizarry, Jessica (CDC/PHIC/DPS); Rzeszutarski, Peter (CDC/NCEH/DEHSP); Vinson, D. Aaron (CDC/NCEH/DEHSP)
Cc: Kostak, Liana (CDC/PHIC/DPS); Vazquez, Germaine (CDC/NCEH/DEHSP)
Subject: RE: REHi: Puerto Rico Request for Information- Randon testing and levels

Good morning, Sandra and others,

In response to the request from Mr. William Rodriguez of the Department of Housing, Government of Puerto Rico, I have reviewed all the available data within the CDC National Environmental Public Health Tracking Network system for data related to radon in Puerto Rico. In addition to the tracking data available on the internet, I also reached out to Mr. Aaron Vinson of the NCEH Tracking Branch.

I was not able to find any data in the CDC systems and this was confirmed by Mr. Vinson. We also reached out the US Environmental Protection Agency who indicated they had no radon data in their systems. Please relay this information to Mr. Rodriguez in your response to his requests

If you have any additional questions, please contact me.

Thank you and best regards,

Paul A. Charp, Ph.D., Fellow, HPS
Senior Health Physicist
Emerging Environmental Hazards and Health Effects Branch (EEHHEB)
Division of Environmental Health Science and Practice (DEHSP)
National Center for Environmental Health (NCEH)
Centers for Disease Control and Prevention (CDC)
pcharp@cdc.gov
770-488-0723 office
404.388.0614 Cell



From: Schumann, R. Randall <rschumann@usgs.gov>
Sent: Wednesday, August 21, 2024 4:39 PM
To: Melanie Medina Smaine <mmedina@vivienda.pr.gov>; Weyers, Holly S <hsweyers@usgs.gov>
Cc: Elaine Dume Mejia <Edume@vivienda.pr.gov>; Luz S Colon Ortiz <Lcolon@vivienda.pr.gov>; Aldo A. Rivera-Vazquez <aarivera@vivienda.pr.gov>
Subject: RE: Request for Information- Radon testing and levels

Dear Ms. Medina Smaine,

In the early 1990s the U.S. Geological Survey (USGS) conducted geologic assessments of radon potential for all 50 states and the territories of Guam and Puerto Rico, in collaboration with the U.S. EPA. I conducted the geologic radon potential assessment for Puerto Rico. The PDF file of the report is too large to attach to this message but it can be obtained at <https://pubs.usgs.gov/of/1993/0292k/report.pdf>. The USGS did not conduct indoor radon testing and we did not conduct field studies associated with this assessment; it was based on existing data. Mr. David Saldana of the Puerto Rico Department of Health kindly provided us with data for 610 homes that were tested for indoor radon by his agency between 1993 and 1995, which are summarized in the report. I am not aware of any other radon-related geologic studies conducted in the Commonwealth of Puerto Rico by the U.S. Geological Survey.

Best regards,

R. Randall Schumann
Scientist Emeritus
U.S. Geological Survey
Geosciences and Environmental Change Science Center
Denver, Colorado, USA
rschumann@usgs.gov
<https://www.usgs.gov/staff-profiles/r-randall-schumann>

From: Raul Hernandez Doble <rhernandez2@salud.pr.gov>
Sent: Wednesday, August 21, 2024 2:13:31 PM
To: Melanie Medina Smaine <mmedina@vivienda.pr.gov>; Dr. Carlos Mellado <drcarlos.mellado@salud.pr.gov>
Cc: Elaine Dume Mejia <Edume@vivienda.pr.gov>; Luz S Colon Ortiz <Lcolon@vivienda.pr.gov>; Aldo A. Rivera-Vazquez <aarivera@vivienda.pr.gov>; Mayra Toro Tirado <mtoro@salud.pr.gov>
Subject: RE: [EXTERNAL] Request for Information- Radon testing and levels

Good afternoon. Ms. Medina

I regret to inform that we do not have any recent information on radon testing, since we do not have a certified radiation laboratory certified for radon testing. There are companies that sell test kits available online that can be done and mailed to a testing laboratory. There are also lists of radon contractors and these companies that process radon testing cartridges with instructions, on the Environmental Protection Agency Indoor air Quality web page. The last radon study in Puerto Rico done by the PR Department of Health was done on the year 1993.

Raul Hernandez Doble
Director, Seccion Salud Radiologica
Division de Salud Ambiental
Secretaria Auxiliar para la Vigilancia y la Proteccion de la Salud Publica
rhernandez2@salud.gov.pr
Phone: (787)765-2929 ext. 3210

From: Reyes, Brenda <Reyes.Brenda@epa.gov>
Sent: Wednesday, September 18, 2024 11:48 AM
To: Cesar O Rodriguez Santos <cesarrodriguez@drna.pr.gov>; Maritza Rosa Olivares <maritzarosaolivares@drna.pr.gov>; Silvina Cancelos Mancini <silvina.cancelos@upr.edu>; Melanie Medina Smaine <mmedina@vivienda.pr.gov>
Cc: Elaine Dume Mejia <Edume@vivienda.pr.gov>; Luz S Colon Ortiz <Lcolon@vivienda.pr.gov>; Aldo A. Rivera-Vazquez <aarivera@vivienda.pr.gov>; Povetko, Oleg (he/him/his) <Povetko.Oleg@epa.gov>
Subject: RE: Request for Information- Randon testing and levels

Saludos.

La EPA esta trabajando una respuesta a su petición. Se sometió borrador a la directora y el subdirector para su aprobación y firma.

Brenda Reyes Tomassini
Public Affairs
U.S. EPA
Region 2
Caribbean Environmental Protection Division
(787) 977-5869/(787) 977-5865
Mobile: 202-834-1290

From: Silvina Cancelos Mancini <silvina.cancelos@upr.edu>
Sent: Friday, September 6, 2024 15:04
To: Melanie Medina Smaine <mmedina@vivienda.pr.gov>
Cc: Elaine Dume Mejia <Edume@vivienda.pr.gov>; Luz S Colon Ortiz <Lcolon@vivienda.pr.gov>; Aldo A. Rivera-Vazquez <aarivera@vivienda.pr.gov>; Maritza Rosa Olivares <maritzarosaolivares@drna.pr.gov>; Reyes, Brenda <Reyes.Brenda@epa.gov>; Povetko, Oleg <Povetko.Oleg@epa.gov>
Subject: Re: Request for Information- Randon testing and levels

Estimada Melanie Medina

Quería dejarle saber que recibimos su correo el 21 de agosto al igual que el de Maritza Rosa el pasado 4 de septiembre. Ya las personas involucradas de EPA, junto conmigo y el Dr. Marín estamos al tanto del asunto y estamos trabajando para poder enviarles la información.

Atentamente

Silvina Cancelos
Professor
Associate Director
Mechanical Engineering Department
University of Puerto Rico - Mayaguez
Call BOX 9000 Mayaguez PR 00680
Tel: 787-832-4040 ext 5956
email: silvina.cancelos@upr.edu



Bubble Dynamics Lab
University of Puerto Rico - Mayaguez



EPA REGION 2
CARIBBEAN ENVIRONMENTAL PROTECTION DIVISION

September 23, 2024

VIA EMAIL

William O. Rodriguez Rodriguez, Esq.
Secretary
Puerto Rico Department of Housing
Barbosa Ave. 606 Building Juan C. Cordero
San Juan, PR 00917
Email: W.Rodriguez@vivienda.pr.gov

RE: EPA Response to August 20, 2024 request for information of data on radon testing and levels in Puerto Rico

Dear Honorable Secretary Rodriguez Rodriguez:

This communication is in response to your letter of August 20, 2024 addressed to the Puerto Rico Department of Natural and Environmental Resources (DNER) and referred to the U.S. Environmental Protection Agency (EPA) regarding available data on radon testing and levels within Puerto Rico.

EPA's National Radon Action Plan 2021–2025 sets a goal for the nation to find, fix and prevent high indoor radon levels in 8 million buildings by 2025 and prevent 3,500 lung cancer deaths per year. Under this Plan, leaders from across multiple sectors are working together to plan, guide, and sustain nationwide action to prevent exposure to radon.

Due to the lack of data in Puerto Rico, EPA undertook an investigation in collaboration with the University of Puerto Rico-Mayaguez (UPRM) Campus, Departments of Civil Engineering and Surveying and Mechanical Engineering, to find out if radon presented a problem in Puerto Rico. Up until 2021, the only data we had for Puerto Rico was a 1993-1995 mail-in radon screening study referred to by the U.S. Geological Survey report (USGS, 1995) in which the USGS concluded that several areas of Puerto Rico have the geologic potential to generate indoor radon levels exceeding the EPA Action Level of 4 pCi/L (picocuries per liter), perhaps locally reaching very high levels above 50 pCi/L, if a house construction and

ventilation allow for soil-gas radon to enter and concentrate within the structure.¹ According to the USGS report, most of these areas are located in the northwest part of the island. Please note that the actual 1993-1995 study documentation is not available to the EPA.

Typical radon testing technology used in mainland United States (charcoal canisters or electric-powered devices) are impractical in Puerto Rico because of high humidity and power outages. The recovery and rebuilding of communities following the aftermath of 2017 Hurricanes Irma and Maria presented an opportunity to develop radon prevention and mitigation strategies in 2019. Initially, EPA sampled indoor radon air in over 170 single-family residences in the municipalities of San Sebastian, Lares, Ciales, Arecibo, Morovis, Camuy, and Hatillo and later expanded the project to other municipalities such as Rincon, Aguada, Aguadilla, Isabela, Quebradillas, Barceloneta and Vega Baja. The quality assurance protocols were anchored in American National Standards Institute/American Association of Radon Scientists and Technologists (ANSI/AARST) standards of practice (ANSI/AARS, 2019). The sampling was designed in two stages: scoping and confirmatory sampling. The scoping sampling was conducted using Corentium Home (CH) electronic monitors and E-Perm systems. Locations measuring above the EPA Action Level of 4 pCi/L with CH were measured at the second stage of the sampling using RAD7 and Corentium Pro Continuous Radon Monitors (CRMs). Nationally certified radon sampling professionals led by one such professional from the UPRM conducted confirmatory sampling in the second stage. Also, during the study, the nationally certified radon mitigation professionals inspected several homes with elevated indoor radon levels.

Mapping radon in Puerto Rico proved to be a complicated endeavor given the COVID-19 pandemic in 2020. EPA and UPRM continue to work on the project, however, results have not been finalized, and no scientific report has been published yet. Unfortunately, EPA cannot share preliminary data at this time because it contains privileged information. Nevertheless, preliminary data from the study does show homes with levels over 4 pCi/L (EPA Action Level) that might need mitigation to protect the health of their inhabitants.

Although many states have developed laws and regulations governing radon disclosure, certification, and mitigation, Puerto Rico lacks legislation or mandatory radon testing provisions for new construction, remodeling, selling or buying homes. Given this loophole and aiming to answer your request, the EPA can provide information on Best Management Practices for sampling indoor radon in Puerto Rico.

¹ Reference: USGS. Geologic Radon Potential of Guam and Puerto Rico, Report 93-292-K. Washington, DC: USGS. Retrieved 9/11/2024, from <https://pubs.usgs.gov/of/1993/0292k/report.pdf>.

CITY VIEW PLAZA II BUILDING, 7TH FLOOR
ROUTE 185 GUAYNABO, PR 00988

2

If you have any questions or need any additional information, please contact me at 787-977-5865 or guerrero.carmen@epa.gov or have your staff contact Reyes, Brenda at reyes.brenda@epa.gov or (787) 977-5869.

Sincerely,

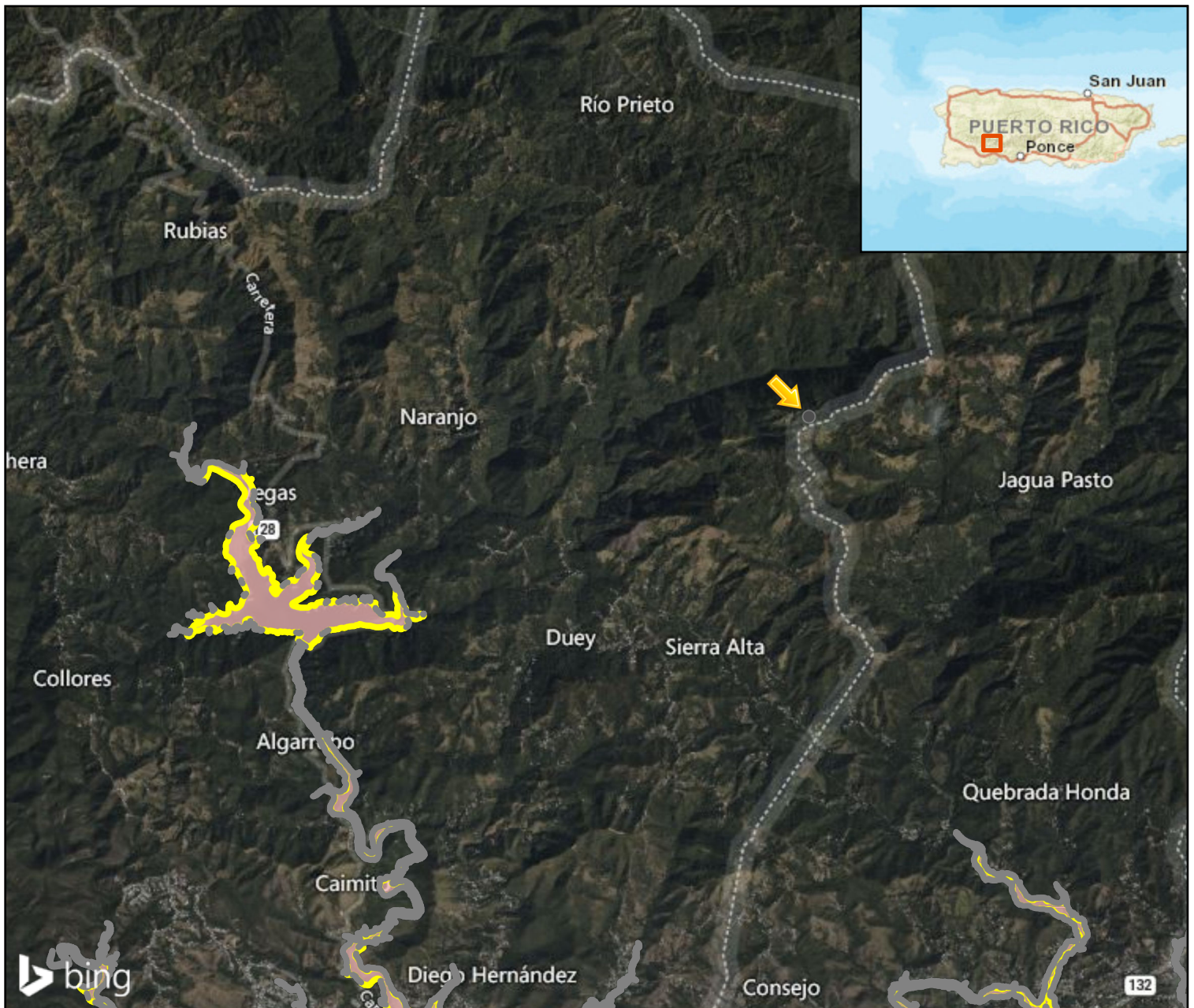
**CARMEN
GUERRERO
PEREZ**

Carmen R. Guerrero Pérez
Director

Digitally signed by
CARMEN GUERRERO PEREZ
Date: 2024.09.23 09:41:39
-04'00'

cc: Roberto Mendez, Esq (Acting Secretary, PR Department of Natural and Env. Resources)
Melany Medina: mmedina@vivienda.pr.gov
Elaine Dume Mejia: Edume@vivienda.pr.gov
Luz S Colon Ortiz: Lcolon@vivienda.pr.gov
Aldo A. Rivera-Vazquez: arivera@vivienda.pr.gov
Cesar O. Rodriguez: cesarrodriiguez@drna.pr.gov
Marita Rosa Olivares: maritzarosaolivares@drna.pr.gov


PR-RGRW-01642-W-RE ABFE



Legend

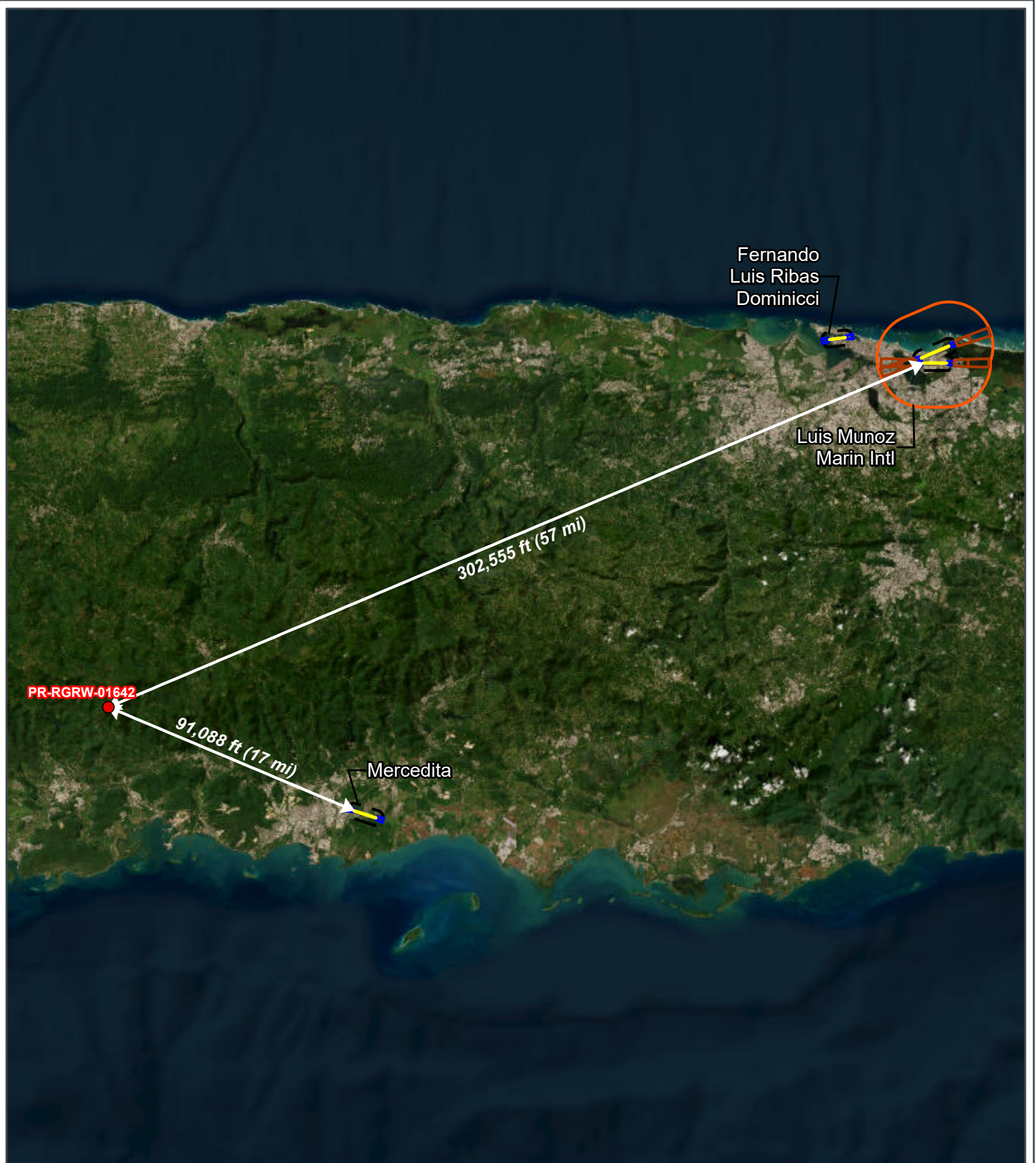
- A
- 0.2% Annual Chance Flood Zone
- Zone/BFE Boundary
- 1% Annual Chance Flood
- 0.2% Annual Chance Flood

0 0.5 1 2 mi



FEMA Map Service

ABFE 1PCT



REGROW PROGRAM

Figure B 1-1: Airport Hazards Map

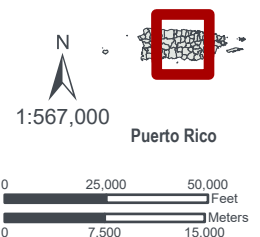
Applicant ID: PR-RGRW-01642

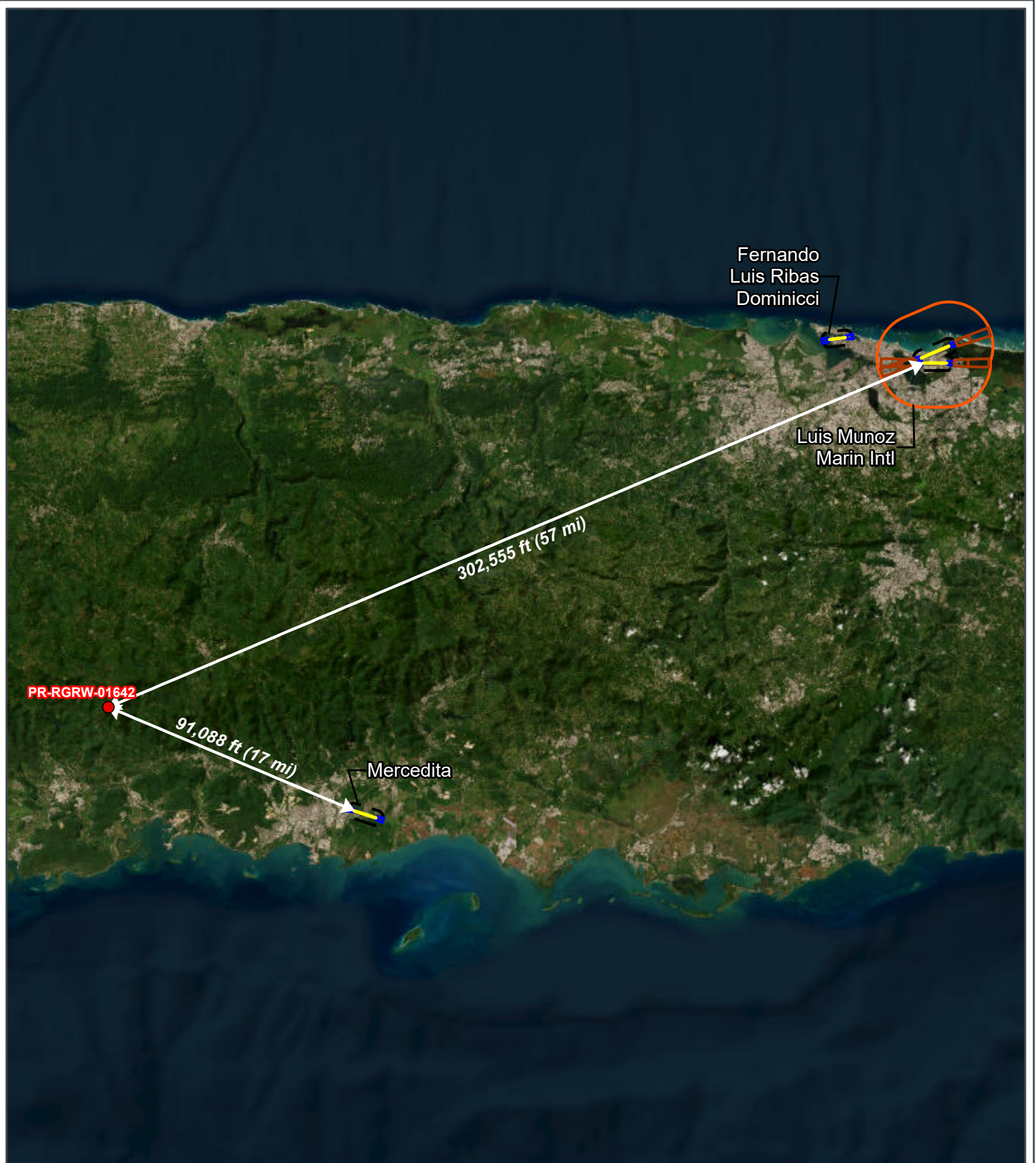


- Site
- ▭ Airport Runway
- ▭ Accident Potential Zones (APZ)
- ▭ Runway Protection Zones (RPZ)
- ▭ 2,500-FT Civil Airport Buffer
- ▭ 15,000-FT Military Airport Buffer

Carr 375 Barrio Sierra Alta,
Sector Mogotes
Yauco, Puerto Rico 00698
Parcel ID: 314-000-001-02-001
Parcel Center:
66.809449°W 18.115293°N

Data Source: <https://geodata.bts.gov/>
Base Map: ESRI ArcGIS Online,
accessed October 2023
Updated: 10/11/2023
Layout: Airport Hazards
Aprx: 72428_ReGrowTier2Maps





REGROW PROGRAM

Figure B 1-1: Airport Hazards Map

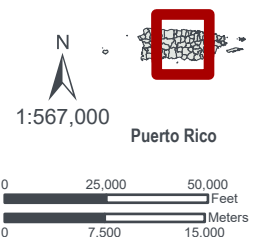
Applicant ID: PR-RGRW-01642

SWCA
ENVIRONMENTAL CONSULTANTS

- Site
- ▭ Airport Runway
- ▭ Accident Potential Zones (APZ)
- ▭ Runway Protection Zones (RPZ)
- ▭ 2,500-FT Civil Airport Buffer
- ▭ 15,000-FT Military Airport Buffer

Carr 375 Barrio Sierra Alta,
Sector Mogotes
Yauco, Puerto Rico 00698
Parcel ID: 314-000-001-02-001
Parcel Center:
66.809449°W 18.115293°N

Data Source: <https://geodata.bts.gov/>
Base Map: ESRI ArcGIS Online,
accessed October 2023
Updated: 10/11/2023
Layout: Airport Hazards
Aprx: 72428_ReGrowTier2Maps





REGROW PROGRAM

Figure B 2-1: Coastal Barrier Resources Map

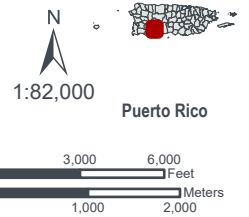
Applicant ID: PR-RGRW-01642

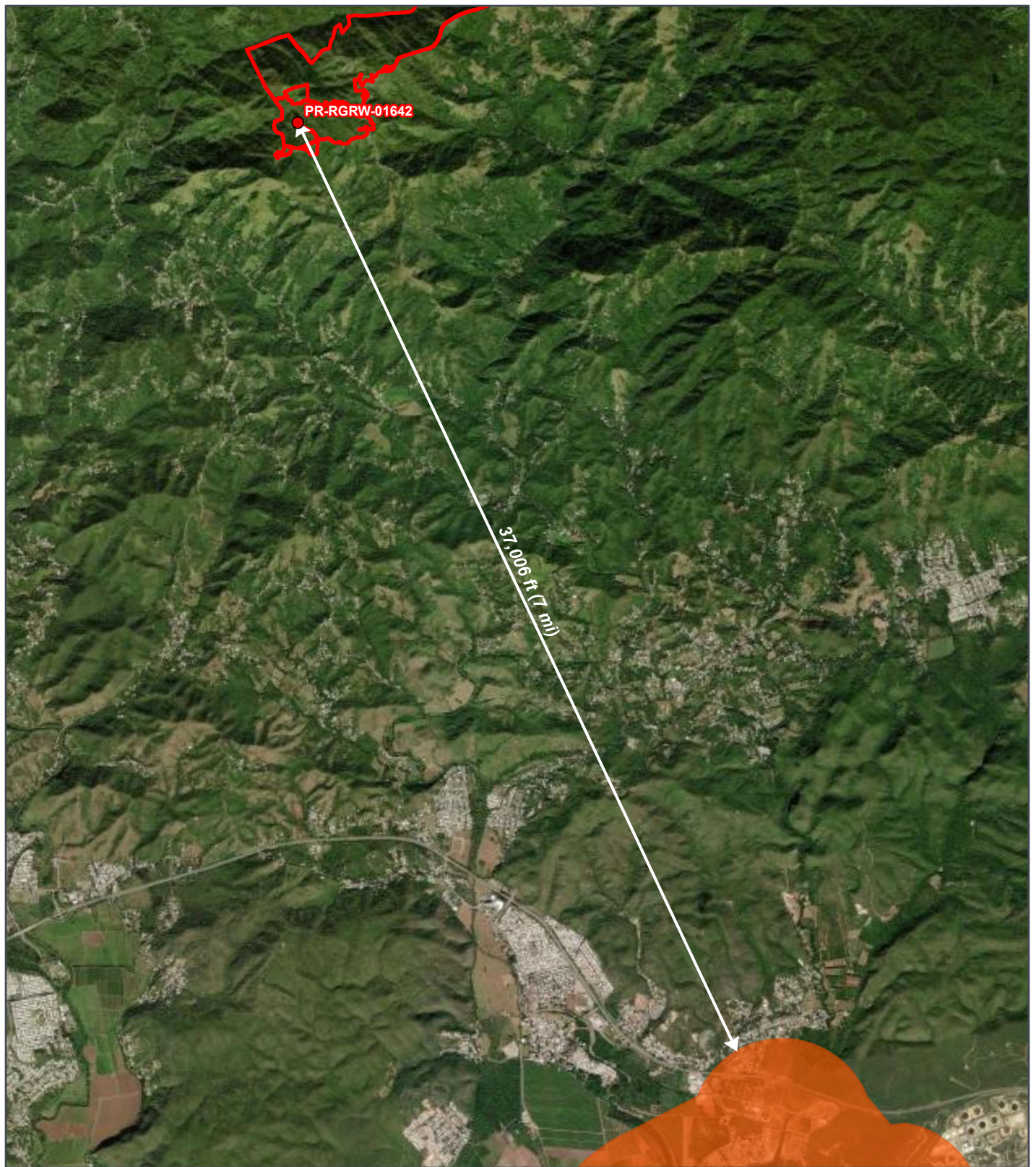
SWCA
ENVIRONMENTAL CONSULTANTS

- Site
- Otherwise Protected Area
- System Unit

Carr 375 Barrio Sierra Alta,
Sector Mogotes
Yauco, Puerto Rico 00698
Parcel ID: 314-000-001-02-001
Parcel Center:
66.809449°W 18.115293°N

Data Source: <https://cbrsgis.wim.usgs.gov/arcgis/rest/services/CoastalBarrierResourcesSystem/MapServer>
Base Map: ESRI ArcGIS Online, accessed October 2023
Updated: 10/11/2023
Layout: Coastal Barrier Resources System





REGROW PROGRAM

Figure B 5-1: Coastal Zone Management Map

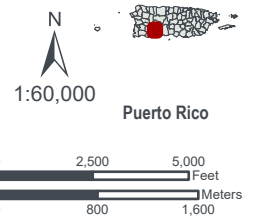
Applicant ID: PR-RGRW-01642

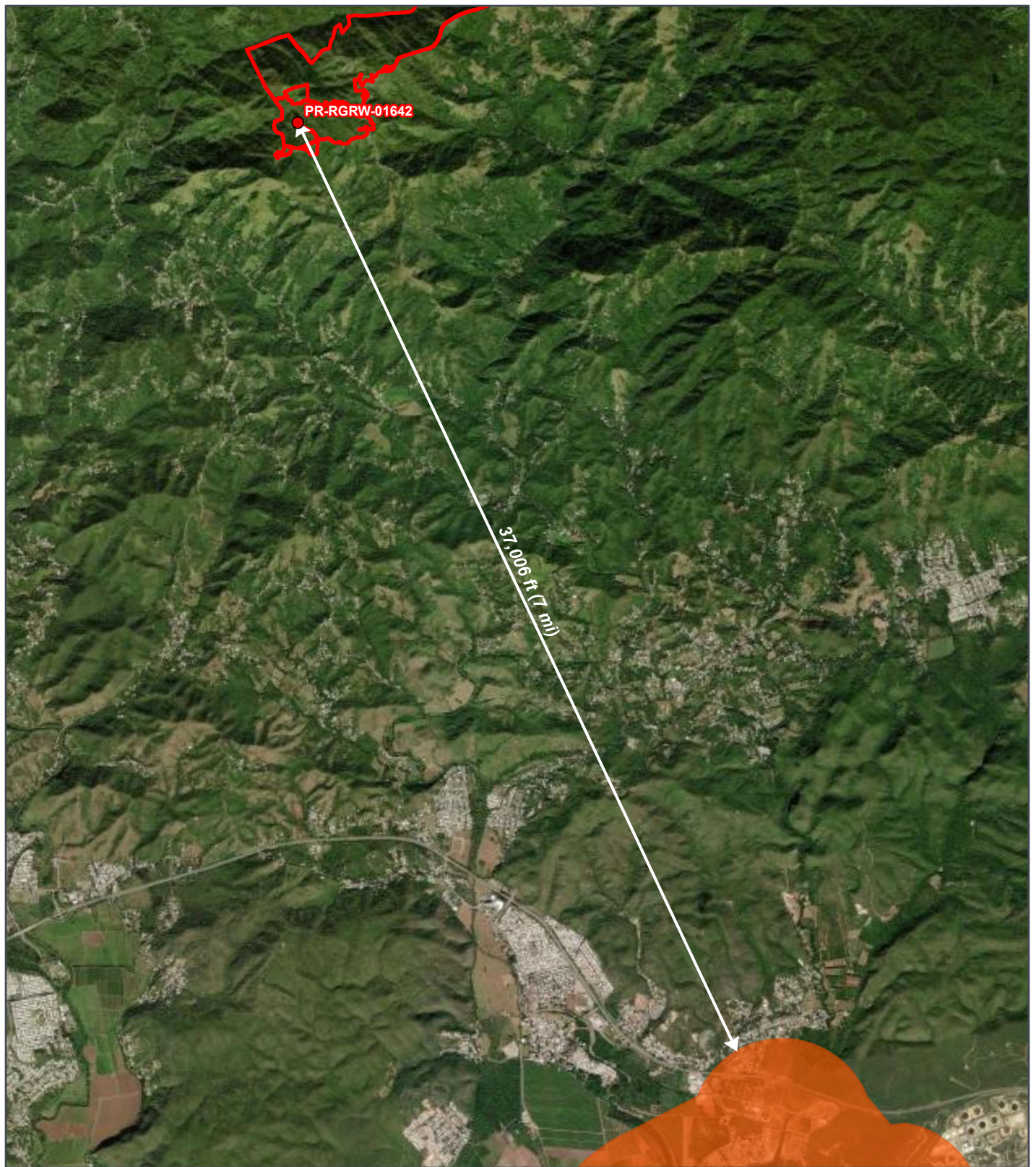
SWCA
ENVIRONMENTAL CONSULTANTS

- Site
- Coastal Management Zone

Carr 375 Barrio Sierra Alta,
Sector Mogotes
Yauco, Puerto Rico 00698
Parcel ID: 314-000-001-02-001
Parcel Center:
66.809449°W 18.115293°N

Data Source: [https://coast.noaa.gov/arcgis/rest/services/Hosted/CoastalZoneManagementAct/Base Map](https://coast.noaa.gov/arcgis/rest/services/Hosted/CoastalZoneManagementAct/Base%20Map): ESRI ArcGIS Online, accessed October 2023
Updated: 10/11/2023
Layout: Coastal Zone Management
Aprx: 72428_ReGrowTier2Maps





REGROW PROGRAM

Figure B 5-1: Coastal Zone Management Map

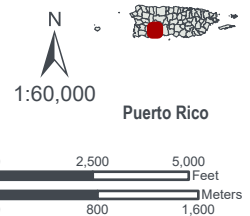
Applicant ID: PR-RGRW-01642

SWCA
ENVIRONMENTAL CONSULTANTS

- Site
- Coastal Management Zone

Carr 375 Barrio Sierra Alta,
Sector Mogotes
Yauco, Puerto Rico 00698
Parcel ID: 314-000-001-02-001
Parcel Center:
66.809449°W 18.115293°N

Data Source: [https://coast.noaa.gov/arcgis/rest/services/Hosted/CoastalZoneManagementAct/Base Map](https://coast.noaa.gov/arcgis/rest/services/Hosted/CoastalZoneManagementAct/Base%20Map): ESRI ArcGIS Online, accessed October 2023
Updated: 10/11/2023
Layout: Coastal Zone Management
Aprx: 72428_ReGrowTier2Maps





REGROW PROGRAM

Figure B 9-1: Prime Farmland Map

Applicant ID: PR-RGRW-01642

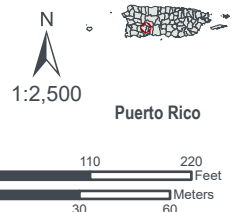
SWCA
ENVIRONMENTAL CONSULTANTS

- Site
- Site Parcel
- Project Footprint (Option)
- All areas are prime farmland
- Farmland of statewide importance
- Farmland of statewide importance, if irrigated
- Prime farmland if drained

- Prime farmland if irrigated
- Prime farmland if irrigated and reclaimed of excess salts and sodium
- Prime farmland if protected from flooding or not frequently flooded during the growing season
- /// Not prime farmland
- Not Public Information

Carr 375 Barrio Sierra Alta,
Sector Mogotes
Yauco, Puerto Rico 00698
Parcel ID: 314-000-001-02-001
Parcel Center:
66.809449°W 18.115293°N

Data Source: <https://websoilsurvey.nrcs.usda.gov/app/>
Base Map: ESRI ArcGIS Online,
accessed October 2023
Updated: 10/11/2023
Layout: Prime Farmland
Aprx: 72428_ReGrowTier2Maps





REGROW PROGRAM

Figure B 3-1: Flood Insurance Rate Map (FIRM)

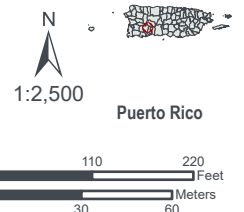
Applicant ID: PR-RGRW-01642

SWCA
ENVIRONMENTAL CONSULTANTS

- | | |
|--|--|
| ● Site | Zone AO |
| Site Parcel | Zone VE |
| Project Footprint (Option) | Floodway |
| ~ Base Flood Elevations | Zone X - Shaded (500-year floodplain) |
| Zone A | Zone X - Unshaded |
| Zone AE | Area Not Included |
| Zone AH | Open Water |

Carr 375 Barrio Sierra Alta,
Sector Mogotes
Yauco, Puerto Rico 00698
Parcel ID: 314-000-001-02-001
Parcel Center:
66.809449°W 18.115293°N

Data Source: <https://hazards.fema.gov/gis/nfhl/rest/services/public/NFHL/MapServer>
Base Map: ESRI ArcGIS Online, accessed October 2023
Updated: 10/11/2023
Layout: Effective Floodplain
Aprx: 72428_ReGrowTier2Maps





REGROW PROGRAM

Figure B 3-1: Flood Insurance Rate Map (FIRM)

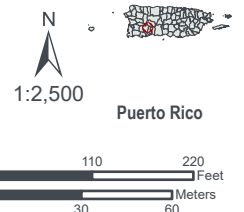
Applicant ID: PR-RGRW-01642

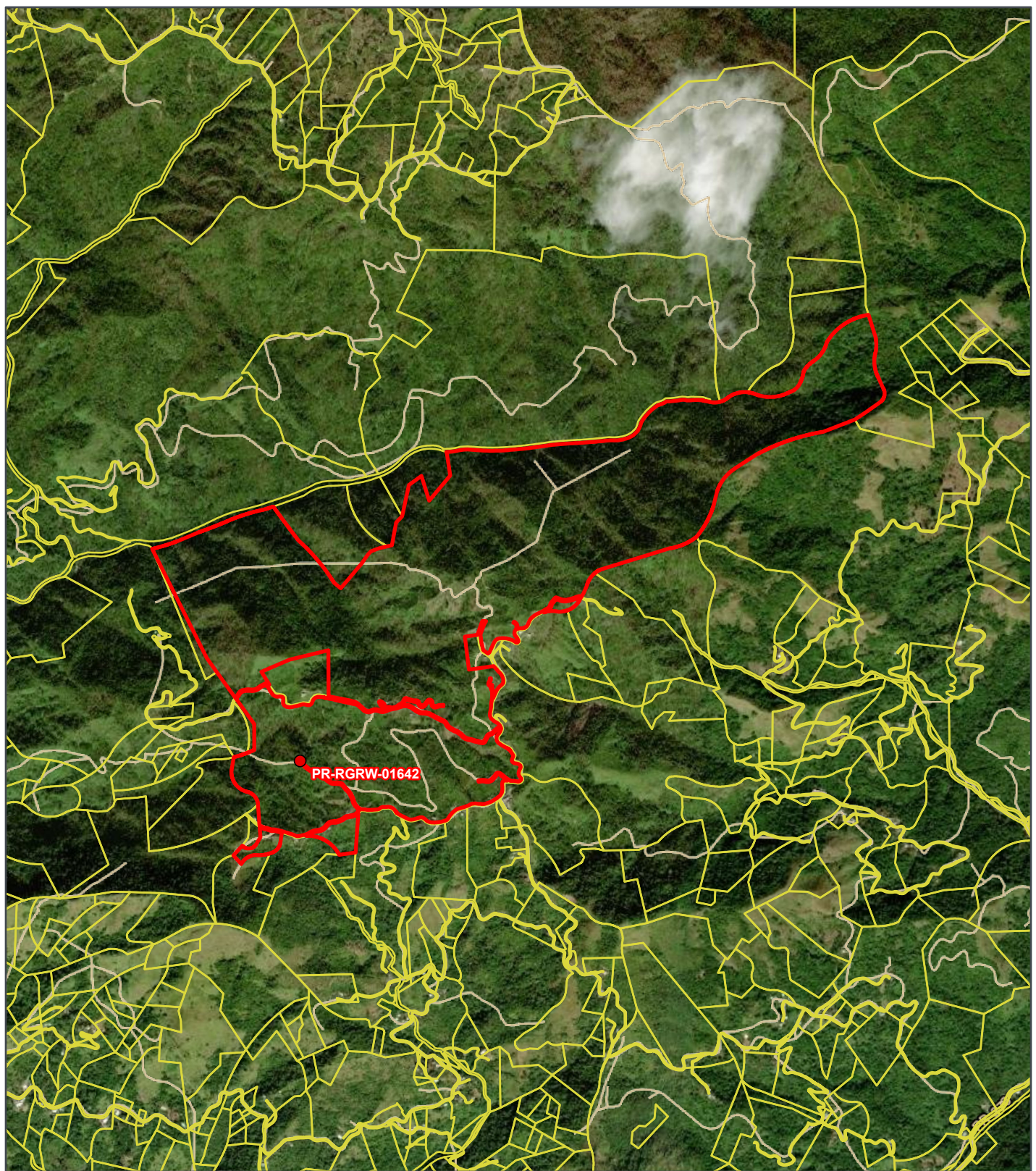
SWCA
ENVIRONMENTAL CONSULTANTS

- | | |
|--|--|
| ● Site | Zone AO |
| Site Parcel | Zone VE |
| Project Footprint (Option) | Floodway |
| Base Flood Elevations | Zone X - Shaded (500-year floodplain) |
| Zone A | Zone X - Unshaded |
| Zone AE | Area Not Included |
| Zone AH | Open Water |

Carr 375 Barrio Sierra Alta,
Sector Mogotes
Yauco, Puerto Rico 00698
Parcel ID: 314-000-001-02-001
Parcel Center:
66.809449°W 18.115293°N

Data Source: <https://hazards.fema.gov/gis/nfhl/rest/services/public/NFHL/MapServer>
Base Map: ESRI ArcGIS Online, accessed October 2023
Updated: 10/11/2023
Layout: Effective Floodplain
Aprx: 72428_ReGrowTier2Maps





REGROW PROGRAM

Figure A-2: Site Vicinity

Applicant ID: PR-RGRW-01642

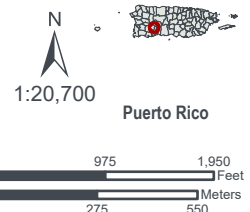
SWCA
ENVIRONMENTAL CONSULTANTS

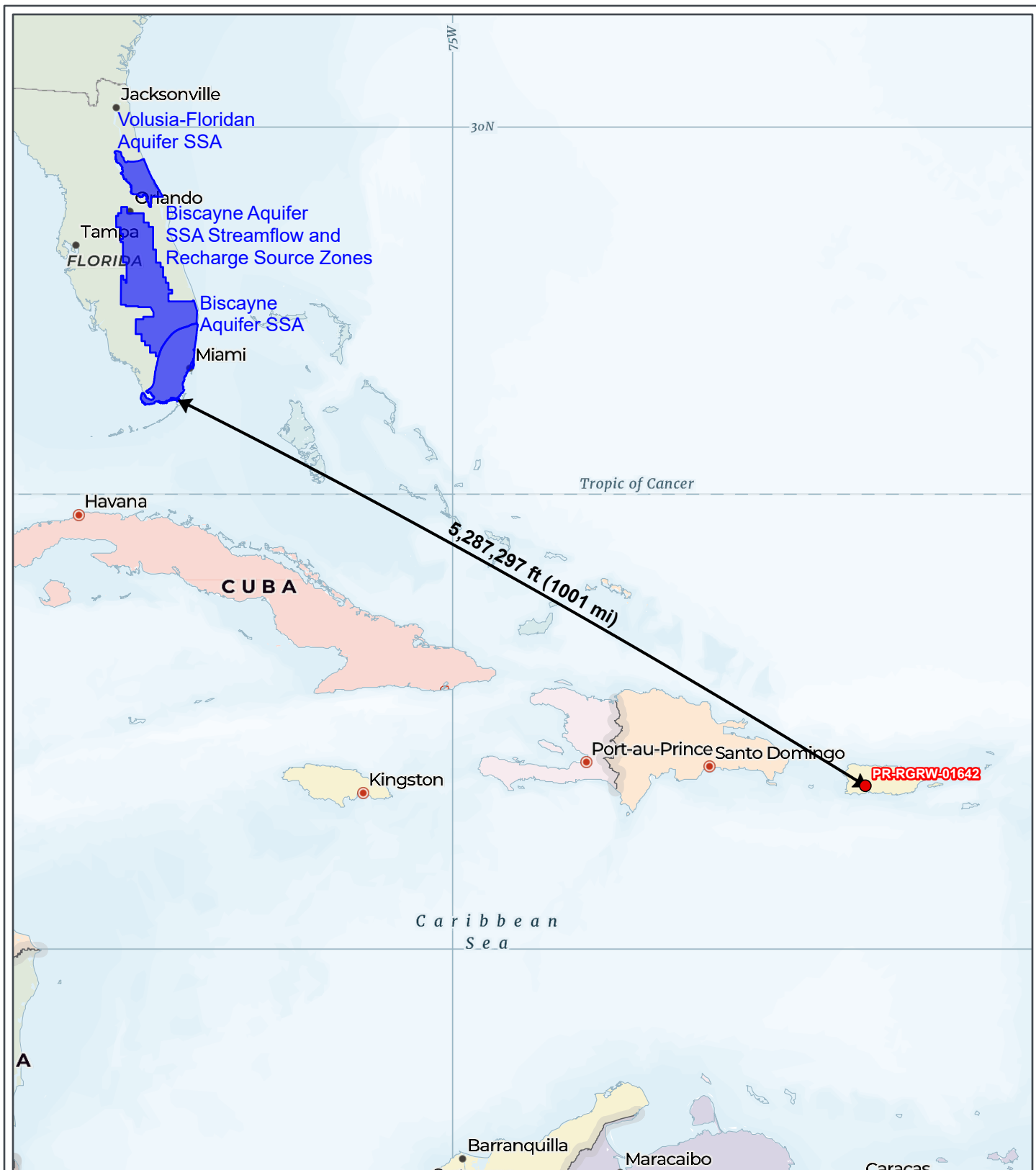
- Site
- Site Parcel
- Project Footprint (Option)

Carr 375 Barrio Sierra Alta,
Sector Mogotes
Yauco, Puerto Rico 00698

Parcel ID: 314-000-001-02-001
Parcel Center:
66.809449°W 18.115293°N

Base Map: ESRI ArcGIS Online,
accessed October 2023
Updated: 10/11/2023
Layout: Site Vicinity
Aprx: 72428_ReGrowTier2Maps





REGROW PROGRAM

Figure 15-1: Sole Source Aquifers Map

Applicant ID: PR-RGRW-01642

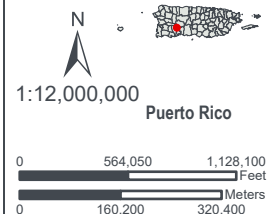
SWCA
ENVIRONMENTAL CONSULTANTS

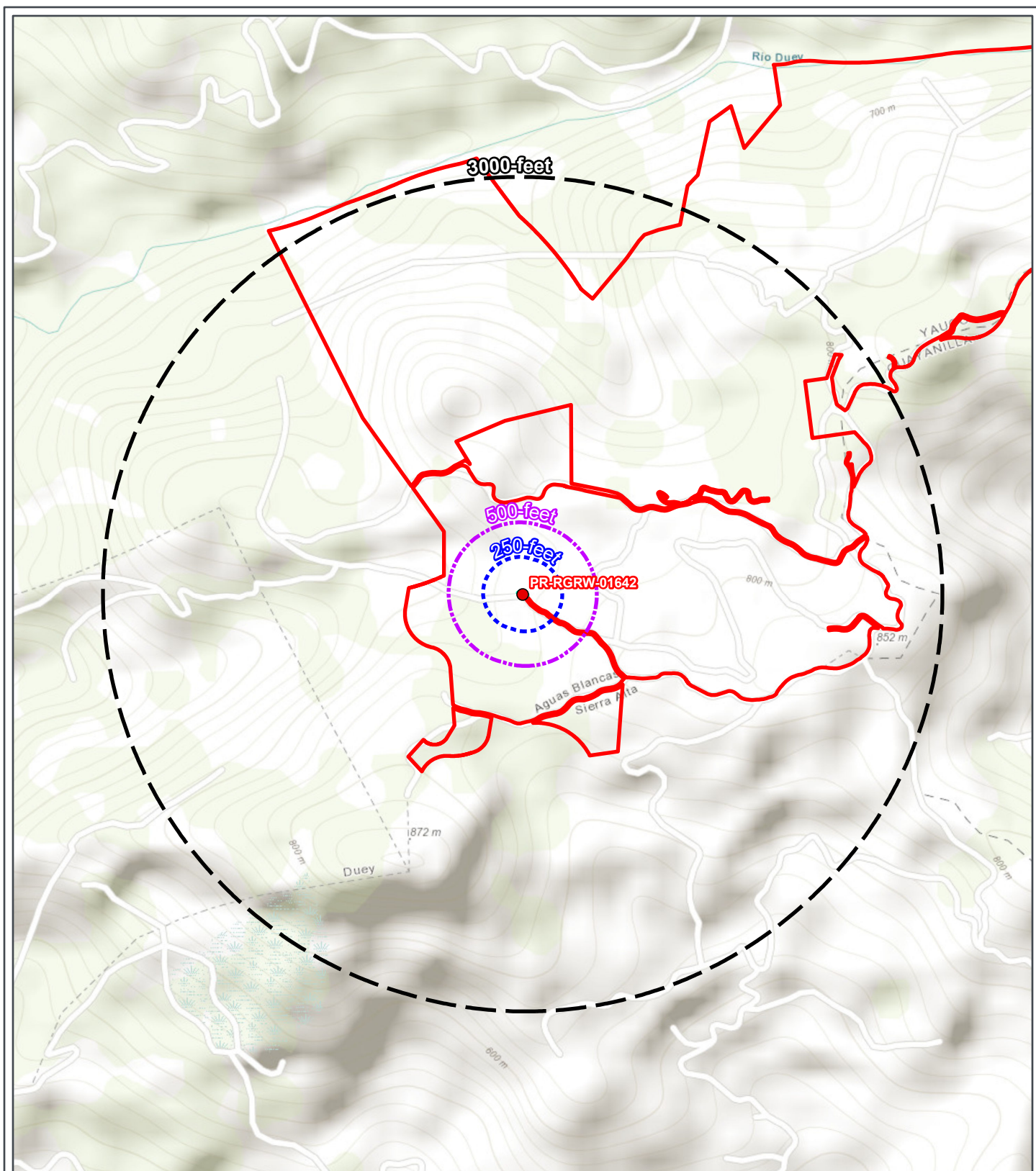
- Site
- Sole Source Aquifers

*There are no Sole Source Aquifers in Puerto Rico.

Carr 375 Barrio Sierra Alta, Sector Mogotes
Yauco, Puerto Rico 00698
Parcel ID: 314-000-001-02-001
Parcel Center:
66.809449°W 18.115293°N

Data Source: <https://services.arcgis.com/cJ9YHowT8TU7DUyn/arcgis/rest/services/SoleSourceAquifers/FeatureServer>
Base Map: ESRI ArcGIS Online, accessed February 2024
Updated: 2/23/2024
Layout: Sole Source Aquifers
Aprx: 72428_ReGrowTier2Maps





REGROW PROGRAM

Figure B 6-1: Contamination and Toxic Substances Map

Applicant ID: PR-RGRW-01642

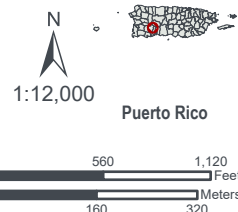
SWCA
ENVIRONMENTAL CONSULTANTS

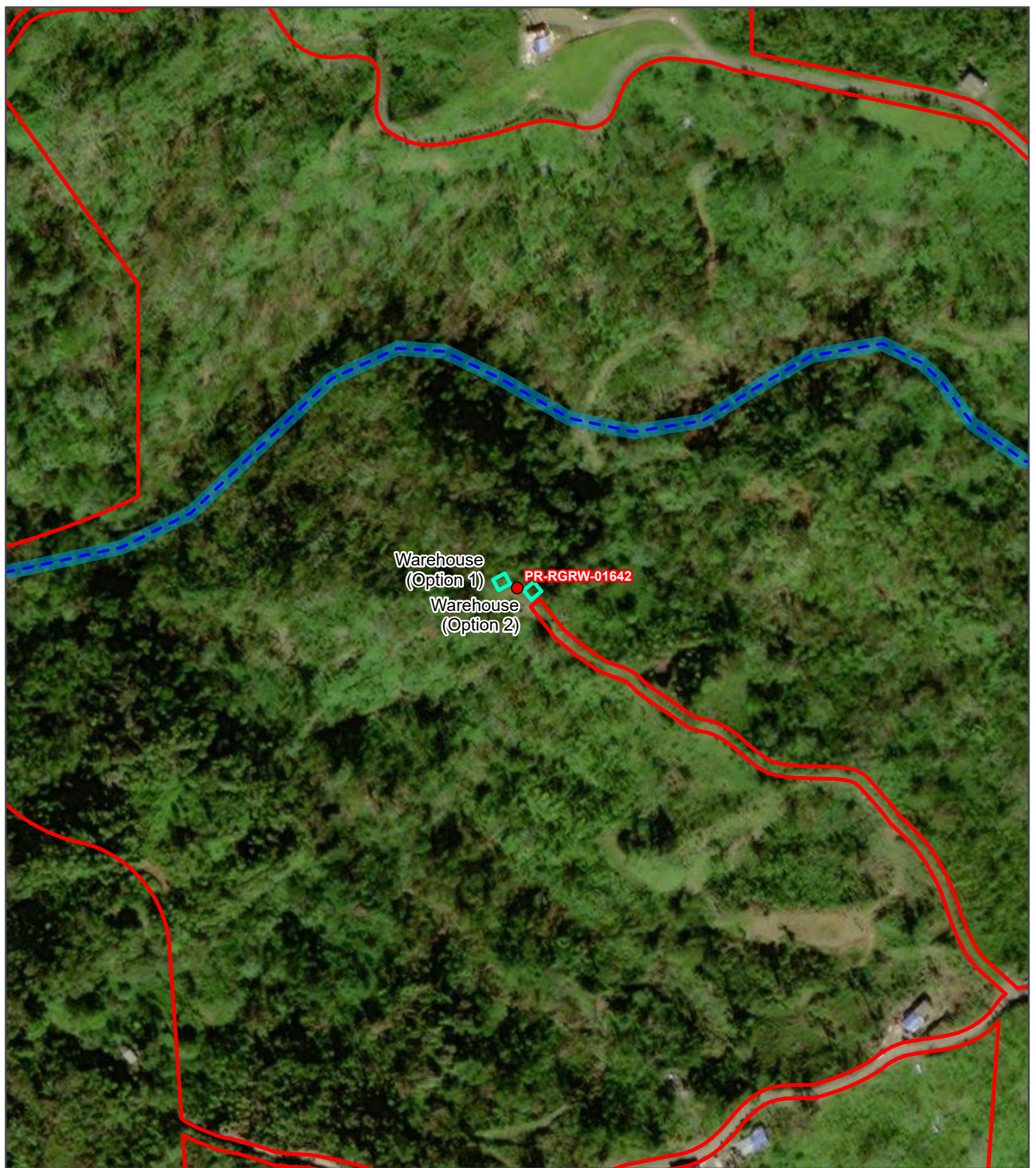
- Site
- Site Parcel
- Project Footprint (Option)
- Buffer (250-foot)
- Buffer (500-foot)
- Buffer (3000-foot)
- Water dischargers

- Toxic Substances Control Act
- Toxic releases
- Superfund
- Hazardous waste
- Brownfields
- Air pollution

Carr 375 Barrio Sierra Alta,
Sector Mogotes
Yauco, Puerto Rico 00698
Parcel ID: 314-000-001-02-001
Parcel Center:
66.809449°W 18.115293°N

Data Source: <https://geopub.epa.gov/arcgis/rest/services/EMEF/MapServer>
Base Map: ESRI ArcGIS Online,
accessed October 2023
Updated: 10/11/2023
Layout: Contamination and Toxic
Substances





REGROW PROGRAM

Figure B 12-1: Wetlands Protection Map

Applicant ID: PR-RGRW-01642

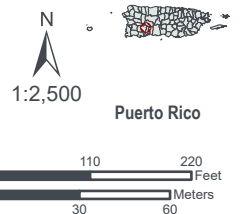
SWCA
ENVIRONMENTAL CONSULTANTS

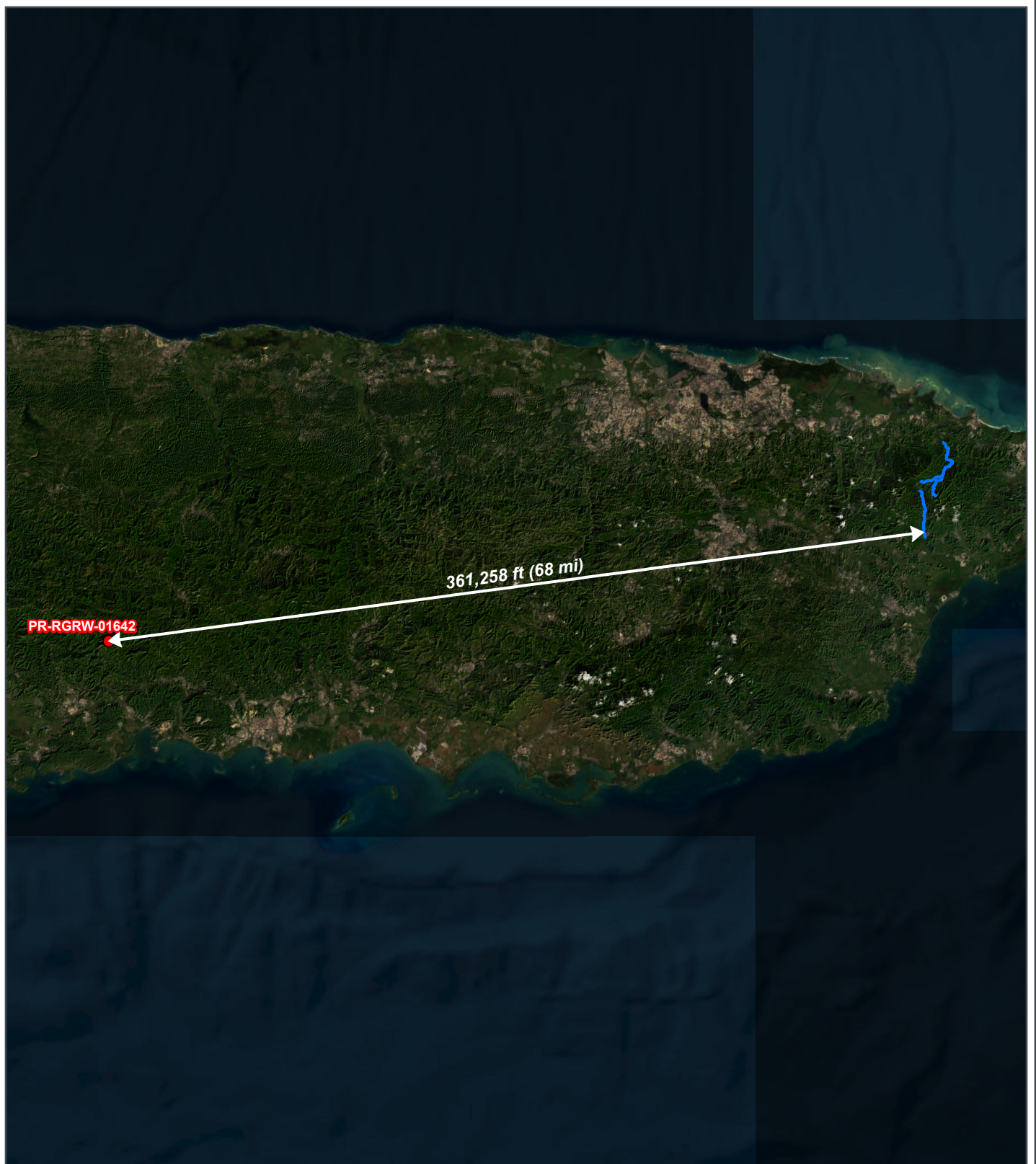
- Site
- Site Parcel
- Project Footprint (Option)
- NHD Stream
- Estuarine and Marine Deepwater
- Estuarine and Marine Wetland

- Freshwater Emergent Wetland
- Freshwater Forested/Shrub Wetland
- Freshwater Pond
- Lake
- Riverine

Carr 375 Barrio Sierra Alta,
Sector Mogotes
Yauco, Puerto Rico 00698
Parcel ID: 314-000-001-02-001
Parcel Center:
66.809449°W 18.115293°N

Data Source: <https://apps.nationalmap.gov/downloader/#/https://www.fws.gov/program/national-wetlands-inventory/data-download>
Base Map: ESRI ArcGIS Online,
accessed October 2023
Updated: 10/11/2023
Layout: Wetlands Protection





REGROW PROGRAM

Figure B 13-1: National Wild and Scenic River Map

Applicant ID: PR-RGRW-01642

SWCA
ENVIRONMENTAL CONSULTANTS

- Site
- National Wild and Scenic River

Carr 375 Barrio Sierra Alta,
Sector Mogotes
Yauco, Puerto Rico 00698
Parcel ID: 314-000-001-02-001
Parcel Center:
66.809449°W 18.115293°N

Data Source: https://apps.fs.usda.gov/arcx/rest/services/EDW/EDW_WildScenicRiverSegments_01/MapServer
Base Map: ESRI ArcGIS Online,
accessed October 2023
Updated: 10/11/2023
Layout: Wild and Scenic Rivers

