

**Environmental Review for Activity/Project that is Categorically
Excluded Subject to Section 58.5
Pursuant to 24 CFR 58.35(a)**

Project Information

Project Name: RUTA PR 180: Mejoras a la Ruta de Desalojo (PR-CRP-000142)

Responsible Entity: Puerto Rico Department of Housing (PRDOH)

Grant Recipient (if different than Responsible Entity): Municipality of Salinas

State/Local Identifier: Puerto Rico

Preparer: Annette M. Fernandez Rosario, PE, PA, IPV, LEED AP, NGBS Green Verifier -
Environmental Consultant

Certifying Officer Name and Title:

Juan Carlos Perez-Bofill - Director, Disaster Recovery CDBG-DR

Sally Z. Acevedo-Cosme - Permits and Environmental Compliance Specialist

Pedro de León Rodriguez - Permits and Environmental Compliance Specialist

Maria T. Torres-Bregón - Environmental Compliance Manager

Angel G. López Guzmán - Deputy Director, Permits and Environmental Compliance Specialist

Ivelisse Lorenzo Torres - Permits and Environmental Compliance Specialist

Santa Ramírez Lebrón - Permits and Environmental Compliance Specialist

Janette I. Cambrelen - Permits and Environmental Compliance Specialist

Limary Vélez Marrero - Permits and Environmental Compliance Specialist

Mónica Machuca Rios - Permits and Environmental Compliance Specialist

Consultant (if applicable): AVA Environmental Consultants, Inc.

Direct Comments to: Angel López Guzmán at environmentcdbg@vivienda.pr.gov

Project Location: 17.971159, -66.293618; PR-180 with Manuel Gonzalez Martinez Bypass
(Cadaster for part of the PR-180: 417-000-007-46; no cadaster available for Manuel Gonzalez
Martinez bypass, as it is a road)

Description of the Proposed Project [24 CFR 50.12 & 58.32; 40 CFR 1508.25]:

The Municipality of Salinas is proposing a project to transform the existing intersection on PR-180 km 2.1 with the Manuel González Martínez Bypass, into a double lane roundabout, in order to improve the road safety and traffic flow in the area. The project comprises a total area of

approximately 13,056 square meters (3.23 acres), with no area to be impacted outside the right of way.

The project includes the demolition of existing raised concrete islands, curbs and sidewalks, cold milling and bituminous pavement removal and replacement. Excavation works are also needed for the removal and replacement of storm sewer drainage pipes, electrical lines and light poles, up to an approximate depth of 1.68 meters (5.5 feet), except for one electric pole where an excavation of approximately 2.74 meters (9 feet) would be necessary for an electric concrete pole relocation. Cut and fill are also included as part of the earthworks for required widenings and an earth ditch. Extracted material from these excavations, if it results appropriate, will be reused as fill material on the site.

Electrical works include new installation and relocation of various aluminum light poles (40 ft) and its power lines. An existing concrete pole with its overhead line (4.16KV) will be relocated as well (the one with the 9 feet excavation).

In order to match proposed new elevations on some points, and to improve the runoff slope and direction at others, drainage works include the following: two (2) manholes and one (1) inlet adjustments, the installation of two (2) new inlets and one (1) new manhole, trench excavations for the removal and replacement of approximately forty-five (45) linear meters of reinforced concrete pipes (18in Ø RCP), a new eighty eighty-eight (88) meters long earth ditch and a concrete water way.

The project also includes the construction of a new central raised concrete island with its apron and planting area, among other new raised concrete islands, sidewalks, curbs, crosswalks and pavement markings. The removal and replacement of guardrails and traffic signs are part of the project works as well.

The proposed staging area of approximately 992 square meters will be located on the shopping center parking lot at the northeast side of the project. An agreement between the Municipality of Salinas and the Shopping Center owners is in process. The maintenance and protection of traffic during the project's construction includes typical lane closures, detours, drums, temporary traffic signs, among others.

Required services for this project will be funded in whole with federal funding from the Community Development Block Grant (CDBG) as per the United States Housing and Urban Development (HUD); and/or any other similar programs.

Level of Environmental Review Determination:

Categorically Excluded per 24 CFR 58.35(a), and subject to laws and authorities at §58.5:

24 CFR 58.35(a) (1): Acquisition, repair, improvement, reconstruction, or rehabilitation of public facilities and improvements (other than buildings) when the facilities and improvements are in place and will be retained in the same use without change in size or capacity of more than 20 percent (e.g., replacement of water or sewer lines, reconstruction of curbs and sidewalks, repaving of streets)

Funding Information

Grant Number	HUD Program	Funding Amount
B-17-DM-72-0001; B-18-DP-72-0001; B-19-DP-78-0002; B-18-DE-72-0001	Community Development Block Grant – Disaster Recovery (CDBG-DR)	\$11,938,162,230

Estimated Total HUD Funded Amount: \$2,335,273.38

Estimated Total Project Cost (HUD and non-HUD funds) [24 CFR 58.32(d)]: \$2,335,273.38

Compliance with 24 CFR 50.4, 58.5, and 58.6 Laws and Authorities

Record below the compliance or conformance determinations for each statute, executive order, or regulation. Provide credible, traceable, and supportive source documentation for each authority. Where applicable, complete the necessary reviews or consultations and obtain or note applicable permits of approvals. Clearly note citations, dates/names/titles of contacts, and page references. Attach additional documentation as appropriate.

Compliance Factors: Statutes, Executive Orders, and Regulations listed at 24 CFR §58.5 and §58.6	Are formal compliance steps or mitigation required?	Compliance Determinations
STATUTES, EXECUTIVE ORDERS, AND REGULATIONS LISTED AT 24 CFR 50.4 and 58.6		
Airport Hazards 24 CFR Part 51 Subpart D	Yes No <input type="checkbox"/> <input checked="" type="checkbox"/>	The project site is not within 15,000 feet of a military airport or 2,500 feet of a civilian airport. That means it is not located within a Runway Potential Zone/Clear Zone (RPZ/CZ) or Accident Potential Zone (APZ). The closest airport, Mercedita Airport (PSE) in Ponce is more than 90,000 feet west of the project site, while the nearest military airfield, Luis Muñoz Marín (LMM), is located over 194,000 feet to the north of the site. Refer to Exhibit 1: Airport Hazards
Coastal Barrier Resources Coastal Barrier Resources Act, as amended by the Coastal Barrier Improvement Act of 1990 [16 USC 3501]	Yes No <input type="checkbox"/> <input checked="" type="checkbox"/>	The project location is outside the coastal zone limits and/or is not expected to affect natural resources, land uses, or water uses in the Puerto Rico coastal zone. The Project is not located in a CBRS unit. The closest CBRS is Unit PR-46 Cayos de Barca/Ratones Complex, which is located approximately 0.73 miles southeast of the Site at its closest point.

		<p>There are no anticipated adverse effects due to the project's development.</p> <p>Refer to Exhibit 2: CBRS</p>
<p>Flood Insurance</p> <p>Flood Disaster Protection Act of 1973 and National Flood Insurance Reform Act of 1994 [42 USC 4001-4128 and 42 USC 5154a]</p>	<p>Yes No</p> <p><input checked="" type="checkbox"/> <input type="checkbox"/></p>	<p>This action is located in a 100-year floodplain. According to FEMA Panel ID 72000C2085J, effective date November 18, 2009, the parcel where the project will be located is identified as Zone AE (area of special flood hazard with water surface elevations determined).</p> <p>The Municipality of Salinas participates in the National Flood Insurance Program and is currently in good standing. The project is on roads, which are not required to have flood insurance; however, HUD compliance is still necessary.</p> <p>Refer to Exhibit 3: FEMA FIRMette,</p>
<p>STATUTES, EXECUTIVE ORDERS, AND REGULATIONS LISTED AT 24 CFR 50.4 & 58.5</p>		
<p>Clean Air</p> <p>Clean Air Act, as amended, particularly section 176(c) & (d); 40 CFR Parts 6, 51, 93</p>	<p>Yes No</p> <p><input type="checkbox"/> <input checked="" type="checkbox"/></p>	<p>The Project is in compliance with the regulation, even though it is located in a non-attainment area for SO₂, because it does not include conversion of land use (it will impact the existing Right of Way). Moreover, according to the United States Department of Transportation Bureau of Transportation Statistics National Transportation Statistics Table 4-43: Estimated National Average Vehicle Emissions Rates per Vehicle by Vehicle Type using Gasoline and Diesel (Grams per mile), which is based on personal communication from the Office of Transportation and Air Quality of the U.S. Environmental Protection Agency on Apr. 30, 2021 (Refer to Exhibit 4a, p.2 – National Transportation Statistics Table 4-43), there are no emission factors for SO₂ for on road vehicles. Furthermore, even though the project involves the construction of the roundabout, land use remains the same, which means that the emissions sources from the Site will come from traffic, as they currently do. Since there are no emission factors for the contaminant of concern (SO₂) for on road vehicles, and since the expected source of emissions remains the same, it is anticipated that the project will not exceed the de minimis emission levels for SO₂.</p>

		Refer to Exhibit 4: Clean Air Act, Exhibit 4a: National Transportation Statistics Table 4-43, and Exhibit 4b: EPA Greenbook - Current Nonattainment Counties for All Criteria Pollutants
Coastal Zone Management Coastal Zone Management Act, sections 307(c) & (d)	Yes No <input type="checkbox"/> <input checked="" type="checkbox"/>	<p>The project is located inside the Coastal Zone Line Boundary. The Puerto Rico Planning Board notified via resolution CZ-2023-1228-047 approved February 1, 2023, signed March 1, 2023, the issuance of a Federal Consistency Certification with the Puerto Rico Coastal Zone Management Program according to the Coastal Zone Management Act Federal Consistency Regulation, 15 CFR Part 930. In it, they recommended compliance with Planning Regulation #13, Special Flood Risk Area Regulation. In a meeting held with the Planning Board's Geology and Hydrogeology Unit on April 12, 2023, they expressed that if a project was unable to comply with the Regulation due to safety or other concerns, it could be exempted.</p> <p>Justification for inability to comply due to safety concerns is included in the Exhibit.</p> <p>Puerto Rico Department of Housing (PRDOH) requested the Puerto Rico Planning Board to validate the resolution via email on November 10, 2023. A response from the Planning Board on January 18, 2024, provided the Certification of the Resolution. The Certification of the resolution (and email correspondence) is included within Exhibit 5a: Federal Consistency Certification.</p> <p>Refer to Exhibit 5: Coastal Zone Land Boundary; Exhibit 5a: Federal Consistency Certification, and Exhibit 5b: Project Justification</p>
Contamination and Toxic Substances 24 CFR Part 50.3(i) & 58.5(i)(2)	Yes No <input checked="" type="checkbox"/> <input type="checkbox"/>	<p>A "screening" assessment to identify if there was indication of contamination at the Site in order to determine if a Phase 1 Environmental Assessment (ESA) was performed. Standard Records Review, Historical Use Information on the Property based on Aerial Photographs and Site Reconnaissance findings were reviewed. The screening dated September 2022 did not identify conditions that could affect the project; therefore, it is understood that a Phase 1 Environmental Assessment is not necessary. The NEPAssist database was reviewed to identify EPA Facilities within 3,000 ft of Site:</p>

		<p>A. Hazardous Waste (RCRA):</p> <p>1. Farmacia El Amal #58: Distance to Site: 2,009.17 feet Address: Salinas Shop Ctr A-3, Salinas, PR 00751 RCRA ID: PRR000013391 Handler Type: Active Very Small Quantity Generator (VSQG) FRS ID: 110007823187 Compliance Status: No Violation Identified (current as of 04/29/2023)</p> <p>2. PRIDCO: Distance to Site: 2,070.12 feet Address: CARR 701 KM 0.5, Salinas, PR 00751 RCRA ID: PRR000015073 Handler Type: Active VSQG FRS ID: 110012555172 Compliance Status: No Violation Identified (current as of 04/29/2023)</p> <p>3. Agropharma Laboratories Inc: Distance to Site: 2,121.88 feet Address: Rd 701 KM 0.4 Playa de Salinas Industrial Park, Salinas PR 00751 RCRA ID and Status: PRR000026286 Handler Type: VSQG FRS ID: Not Available Compliance Status: Not Available</p> <p>4. Cottet Optical Corp: Distance to Site: 2,171.46 feet Address: Carr Playa Salinas, Salinas, PR 00751 RCRA ID and Status: PRD090654211 Handler Type: Not in a Universe FRS ID: Not Available Compliance Status: Not Available</p> <p>5. Salinas Stp: Distance to Site: 2,294.03 feet Address: State Rd 701 KM 1.0, Salinas, PR 00751 RCRA ID: PRD000691485 Handler Type: Inactive Other FRS ID: 110007804787 Compliance Status: No Violation Identified (current as of 04/29/2023)</p> <p>6. Abb Power T & D Co Inc: Distance to Site: 2,884.65 feet Address: State Rd 701 KM 6, Salinas, PR 00751 RCRA ID: PRD981561426</p>
--	--	--

		<p>Handler Type: Inactive Other FRS ID: 110007809345 Compliance Status: No Violation Identified (current as of 04/29/2023); Date of Last Compliance Monitoring Activity: 03/25/1996</p> <p>7. Esso Standard Oil Co PR 2p-451: Distance to Site: 2,959.25 feet Address: 15 Union St, Salinas, PR 00751 RCRA ID: PRR000013102 Handler Type: Inactive Other FRS ID: 110004895819 Compliance Status: No Violation Identified (current as of 04/29/2023) UST ID PR: 86-1810 (not a LUST according to PR DNER 2020 lists)</p> <p>B. Toxic Release Sites (TRI):</p> <p>1. Steri-Tech, Inc.: Distance to Site: 1,876.12 feet Address: RD. 701 KM. 0.7, Salinas, PR 00751 Toxic Releases (TRI): 00751STRTCRD701 FRS ID: 110000602820 Compliance Status: Last Reported for 2021</p> <p>C. Air Emission Sites:</p> <p>1. Steri-Tech, Inc.: Distance to Site: 1,876.12 feet Address: RD. 701 KM. 0.7, Salinas, PR 00751 FRS ID: 110000602820 Clean Air Act:</p> <ul style="list-style-type: none"> • ICIS-AIR: PR000000721230002 • AIR FACILITY SYSTEM: 7212300022 <p>Programs:</p> <ul style="list-style-type: none"> • MACT Standards (40 CFR Part 63) (CAAMACT) • State Implementation Plan for National Primary and Secondary Ambient Air Quality Standards (CAASIP) <p>ICIS-Air Facility Status: Operating Minor Emissions Compliance Status: Notice of Violation Informal Enforcement Action for ICIS- AIR on 06/29/2021 (no information available on enforcement action cause); No significant noncompliance or high priority</p>
--	--	--

		<p>violation as of 4/29/2023</p> <p>D. Water Dischargers Sites (NPDES):</p> <p>1. United Parcel Service - Salinas Facility: Distance to Site: 1,444.83 feet Address: PR 701, KM 0.5, Salinas PR 00751 NPDS ID: PRNOEJ01Q Universe: Minor: General Permit Covered Facility Permit Expiration Date: 03/01/2027 FRS ID: 110071223348 Compliance Status: No Violation Identified (current as of 12/31/2022)</p> <p>2. Salinas: Distance to Site: 2,070.27 feet Address: Calle Santo P. Amadeo 29, Salinas PR 00751 NPDS ID: PRR040071; Urban Stormwater (Small MS4) Universe: Minor: General Permit Covered Facility Permit Expiration Date: 06/30/2021 (Expired) FRS ID: 110055166430 Compliance Status: No Violation Identified (current as of 12/31/2022); Last monitoring activity: 02/18/2013</p> <p>According to the information available, these facilities do not appear to present an environmental concern for the Site.</p> <p>Lead and Asbestos surveys were performed at the project area. Asbestos was not found. Pavement markings paint were found to contain more than 1.0 mg/cm² for what the Puerto Rico Department of Natural and Environmental Resources (PR DNER) identifies as lead based paint (LBP) of materials containing lead. Mitigation measures will be taken to safely remove the paint. These are detailed in the Mitigation Measures and Conditions [40 CFR 1505.2(c)] section below.</p> <p>It is important to note that LBP handling is not a HUD requirement unless it affects the occupants of a property; it is a requirement of local regulations. Mitigation measures will be taken to ensure the project complies with local regulations.</p>
--	--	--

		Refer to Exhibit 6: Contamination and Toxic Substances Screening; Exhibit 6a: NEPAAssist Radius Map and JP GIS UST Map; and Exhibit 6b: Asbestos and Lead Survey
<p>Endangered Species</p> <p>Endangered Species Act of 1973, particularly section 7; 50 CFR Part 402</p>	<p>Yes No</p> <p><input checked="" type="checkbox"/> <input type="checkbox"/></p>	<p>The proposed project is located in an already impacted urban area. The site is not identified as a critical habitat by the US Fish and Wildlife Services (USFWS). However, the Endangered Species List Report indicated that two species, the Puerto Rican Boa, whose habitat has been designated <i>wherever found</i>, and the West Indian Manatee could be found at the Site.</p> <p>A biologist visited the site on September 1, 2022, and did not observe threatened or endangered species at the site. The biologist's report, presented by AVA Environmental Consultants, is attached to Exhibit 7. The project is not located in an area where the West Indian Manatee could be found, since it is not near a water body. Thus, we anticipate insignificant, or discountable effects to occur due to the proposed action.</p> <p>This project May Affect, but is Not Likely to Adversely Affect, the listed species. An informal consultation with the US Fish and Wildlife Services (Service) was conducted. The Service has determined that the proposed project would have no effect on the West Indian manatee, since the project would take place in land outside manatee area, and for the Puerto Rican boa, they concurred with the determination that the proposed project may affect but is not likely to adversely affect the specie with the implementation of the conservation measures. The agency also indicated that the requirements of section 7 of the Endangered Species Act (Act) had been satisfied.</p> <p>USFWS was requested to validate the concurrency on August 9, 2023 by the responsible entity. On September 6, 2023, USFWS responded indicating that the project had been previously evaluated and that comments were maintained unless the project had undergone any changes. Correspondence is attached to Exhibit 7.</p> <p>Thus, with the implementation of the measures identified in the mitigation section of this review, the</p>

		<p>project will be in compliance with the Endangered Species Act.</p> <p>Refer to Exhibit 7: Endangered Species</p>
<p>Explosive and Flammable Hazards</p> <p>24 CFR Part 51 Subpart C</p>	<p>Yes No</p> <p><input type="checkbox"/> <input checked="" type="checkbox"/></p>	<p>The project does not include a hazardous facility or the development, construction, rehabilitation that will increase residential densities, or conversion. Therefore, the project is in compliance with 24 CFR Part 51. Subpart C.</p>
<p>Farmlands Protection</p> <p>Farmland Protection Policy Act of 1981, particularly sections 1504(b) and 1541; 7 CFR Part 658</p>	<p>Yes No</p> <p><input type="checkbox"/> <input checked="" type="checkbox"/></p>	<p>The project does not include any activities that could potentially convert agricultural land into nonagricultural land. The project is located on an area identified by the Municipality of Salinas in their Land Classification Map, effective date June 8, 2016, as Urban Land. Even though the soils in the area are identified as Farmland of Statewide Importance, according to 7 CFR 658.2(a), the site would also be exempted because the project will affect existing footprints including right-of-ways, and it is in a location that is already committed to urban development according to the Municipality Land Classification Map. The project is in compliance with the Regulation.</p> <p>Refer to Exhibit 8: Farmlands Protection, and Exhibit 8a: Municipality of Salinas Land Classification Map, effective date June 8, 2016</p>
<p>Floodplain Management</p> <p>Executive Order 11988, particularly section 2(a); 24 CFR Part 55</p>	<p>Yes No</p> <p><input checked="" type="checkbox"/> <input type="checkbox"/></p>	<p>According to the Puerto Rico Advisory Board Flood Elevations map from December 11, 2018, the project is located in Zone A (area of special flood hazard without water surface elevations determined). This project does not meet any exceptions in 24 CFR §55.12, therefore it required the 8-Step decision-making process to comply with Executive Order 11988 and HUD's regulations. The process was conducted which concluded that the floodplain values will be preserved since the project will be executed within the existing right-of-way.</p> <p>The action will avoid further impermeabilization within the floodplain, thus preserving it as it currently is. The proposed project is compliant with this regulation.</p> <p>Refer to Exhibit 3: Floodplain Management: FEMA FIRMette, Exhibit 3a: Floodplain Management: ABFE's Map and Exhibit 3b: 8- Step Process</p>

Historic Preservation National Historic Preservation Act of 1966, particularly sections 106 and 110; 36 CFR Part 800	Yes No <input type="checkbox"/> <input checked="" type="checkbox"/>	The Section 106 NHPA Effect Determination submitted for the project to SHPO on October 20, 2022 concluded that No Historic Properties would be affected by the project. SHPO concurred on November 1, 2022 with the Determination. Refer to Exhibit 9: 106 NHPA Effect Determination
Noise Abatement and Control Noise Control Act of 1972, as amended by the Quiet Communities Act of 1978; 24 CFR Part 51 Subpart B	Yes No <input type="checkbox"/> <input checked="" type="checkbox"/>	Not Applicable. Project does not include new construction for residential use or rehabilitation of an existing residential property.
Sole Source Aquifers Safe Drinking Water Act of 1974, as amended, particularly section 1424(e); 40 CFR Part 149	Yes No <input type="checkbox"/> <input checked="" type="checkbox"/>	Puerto Rico is included in Region II of the USA EPA designated sole-source aquifer regions. The project is not served by designated sole source aquifers nor is it located within a sole source aquifer watershed. Refer to Exhibit 10: Sole Source Aquifers
Wetlands Protection Executive Order 11990, particularly sections 2 and 5	Yes No <input type="checkbox"/> <input checked="" type="checkbox"/>	The project site is not located on any riparian nor wetlands. A biologist visited the area and further confirmed the absence of wetlands at the Site. Furthermore, a permit will not be required as per Section 404 of the Clean Water Act, for the project will not require the discharge of dredger or fill material into wetlands. See Exhibit 11: Wetlands Protection
Wild and Scenic Rivers Wild and Scenic Rivers Act of 1968, particularly section 7(b) and (c)	Yes No <input type="checkbox"/> <input checked="" type="checkbox"/>	Puerto Rico has approximately 5,385 river miles. Only 8.9 miles of three rivers are designated as wild and scenic. There are no surrounding rivers that qualify as wild and scenic rivers. The closest wild and scenic river (Rio Icacos) is in the Yunque Rainforest, approximately 39.9 miles northeast of the project site. The project poses no harm to this river. See Exhibit 12: Wild and Scenic Rivers
ENVIRONMENTAL JUSTICE		
Environmental Justice Executive Order 12898	Yes No <input type="checkbox"/> <input checked="" type="checkbox"/>	Since the proposed project is not expected to have significant adverse impacts, and impacts identified will be mitigated, there are no disproportionate adverse impacts anticipated on the surrounding community. The project is in compliance with Executive Order 12898.

Field Inspection (Date and completed by): Annette M. Fernandez Rosario, 8-8-2022.

Summary of Findings and Conclusions:

The proposed project is the construction of a roundabout at an existing intersection, to address the Municipality's concern regarding safety at the crossway where there have been many accidents, some even fatal. The project complies with the statutes, executive orders, and regulations evaluated as part of this assessment, except for the followings:

- *Contamination and Toxic Substances - Lead based paint was found in some of the pavement markings. Its presence at the Site will not affect its use or the health of the users. Applicable regulations of the Puerto Rico Department of Natural and Environmental Resources will be followed to mitigate prior to demolishing the area to remove the LBP.*
- *Endangered species- The Service has determined that the proposed project would have no effect on the West Indian manatee, since the project would take place in land outside manatee area, and for the Puerto Rican boa, they concurred with the determination that the proposed project may affect but is not likely to adversely affect the specie with the implementation of the conservation measures. Conservation measures established by the Service (enclosed with Exhibit 7: Endangered Species) must be implemented and followed.*
- *Erosion Control and Sedimentation - Stormwater pollution prevention measures shall be implemented throughout the construction period, until final stabilization of the Site is achieved. These measures include best management practices from the following categories: • Material storage and spill cleanup, • Earth-moving activities and erosion control, • Roadwork and pavement construction, • Vehicle and equipment maintenance, • Paints, solvents, and adhesives, • Concrete, cement and mortars, and • Waste disposal. Federal and Local regulations will be followed, permits will be obtained, and the required compliance inspections will be performed.*
- *Flood Insurance and Flood Management- The Municipality of Salinas participates in the National Flood Insurance Program and is currently in good standing. The project is on roads, which are not required to have flood insurance and the project is in compliance. This project does not meet any exceptions in 24 CFR §55.12, therefore it required the 8-Step decision-making process to comply with Executive Order 11988 and HUD's regulations. The process was conducted which concluded that the floodplain values will be preserved since the project will be executed within the existing right-of-way. The action will avoid further impermeabilization within the floodplain, thus preserving it as it currently is. The proposed project is compliant with this regulation.*

The proposed project is not expected to negatively impact the area, as it is being undertaken in a previously developed area and identified impacts can be mitigated.

Mitigation Measures and Conditions [40 CFR 1505.2(c)]

Summarize below all mitigation measures adopted by the Responsible Entity to reduce, avoid, or eliminate adverse environmental impacts and to avoid non-compliance or non-conformance with the above-listed authorities and factors. These measures/conditions must be incorporated into project contracts, development agreements, and other relevant documents. The staff responsible for implementing and monitoring mitigation measures should be clearly identified in the mitigation plan.

Law, Authority, or Factor	Mitigation Measure
Endangered species	<i>Conservation measures established by the Service (enclosed with Exhibit 7: Endangered Species) must be implemented and followed.</i>
Contamination and Toxic Substances	<i>Lead based paint was found in some of the pavement markings. Its presence at the Site will not affect its use or the health of the users. Applicable regulations of the Puerto Rico Department of Natural and Environmental Resources will be followed to mitigate prior to demolishing the area to remove the LBP.</i>
Flood Insurance and Floodplain Management	<i>The Municipality of Salinas participates in the National Flood Insurance Program and is currently in good standing. The project is on roads, which are not required to have flood insurance and the project is in compliance. This project does not meet any exceptions in 24 CFR §55.12, therefore it required the 8-Step decision-making process to comply with Executive Order 11988 and HUD's regulations. The process was conducted which concluded that the floodplain values will be preserved since the project will be executed within the existing right-of-way. The action will avoid further impermeabilization within the floodplain, thus preserving it as it currently is. The proposed project is compliant with this regulation.</i>
General Measures	<i>Erosion Control and Sedimentation - Stormwater pollution prevention measures shall be implemented throughout the construction period, until final stabilization of the Site is achieved. These measures include best management practices from the following categories: • Material storage and spill cleanup, • Earth-moving activities and erosion control, • Roadwork and pavement construction, • Vehicle and equipment maintenance, • Paints, solvents, and adhesives, • Concrete, cement and mortars, and • Waste disposal. Federal and Local regulations will be followed,</i>

	<i>permits will be obtained, and the required compliance inspections will be performed.</i>
--	---

Determination:

- ☐ This categorically excluded activity/project converts to Exempt, per 58.34(a)(12) because there are no circumstances which require compliance with any of the federal laws and authorities cited at §58.5. **Funds may be committed and drawn down after certification of this part** for this (now) EXEMPT project; OR
- ☒ This categorically excluded activity/project cannot convert to Exempt because there are circumstances which require compliance with one or more federal laws and authorities cited at §58.5. Complete consultation/mitigation protocol requirements, **publish NOI/RROF and obtain "Authority to Use Grant Funds"** (HUD 7015.16) per Section 58.70 and 58.71 before committing or drawing down any funds; OR
- ☐ This project is now subject to a full Environmental Assessment according to Part 58 Subpart E due to extraordinary circumstances (Section 58.35(c)).

Preparer Signature: Annette M. Fernández

Date: January 22, 2024

Name/Title/Organization: Annette M. Fernández Rosario, PE, PA, IPV, NGBS
Verifier/President/AVA Environmental Consultants, Inc.

Certifying Officer Signature: 

Date: January 29, 2024

Name/Title: Sally Z. Acevedo Cosme- Permits and Environmental Compliance Specialist

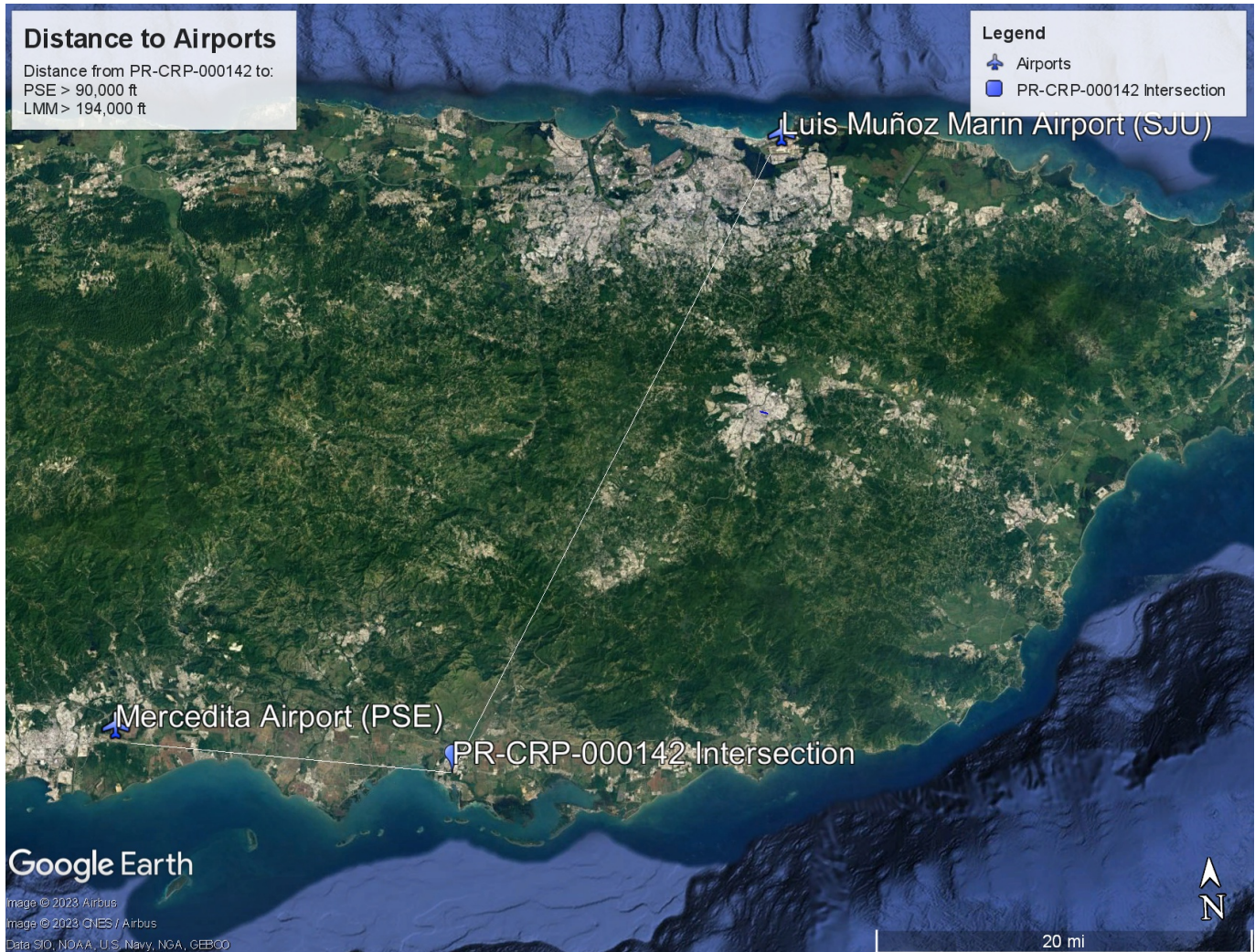
This original, signed document and related supporting material must be retained on file by the Responsible Entity in an Environmental Review Record (ERR) for the activity/project (ref: 24 CFR Part 58.38) and in accordance with recordkeeping requirements for the HUD program(s).

List of Exhibits:

Exhibit 1: Airport Hazards
Exhibit 2: CBRs
Exhibit 3: Floodplain Management: FEMA FIRMette
Exhibit 3a: Floodplain Management: ABFE's Maps
Exhibit 3b: Floodplain Management: 8-Step Process
Exhibit 4: Clean Air Act
Exhibit 4a: National Transportation Statistics Table 4-43
Exhibit 4b: EPA Greenbook - Current Nonattainment Counties for All Criteria Pollutants
Exhibit 5: Coastal Zone Management
Exhibit 5a: Federal Consistency Certification
Exhibit 5b: Project Justification
Exhibit 6: Contamination and Toxic Substances Screening
Exhibit 6a: NEPA Assist Radius Map and JP GIS UST Map
Exhibit 6b: Asbestos and Lead Survey
Exhibit 7: Endangered Species
Exhibit 8: Farmlands Classification
Exhibit 8a: Municipality of Salinas Land Classification Map, effective date June 8, 201
Exhibit 9: 106 NHPA Effect Determination
Exhibit 10: Sole Source Aquifers
Exhibit 11: Wetlands Protection
Exhibit 12: Wild and Scenic Rivers

RUTA PR 180: MEJORAS A LA RUTA DE DESALOJO
ROUNDABOUT AT PR-180 WITH
MANUEL GONZÁLEZ MARTÍNEZ BYPASS
MUNICIPALITY OF SALINAS
PR-CRP-000142
17.971159, -66.293618

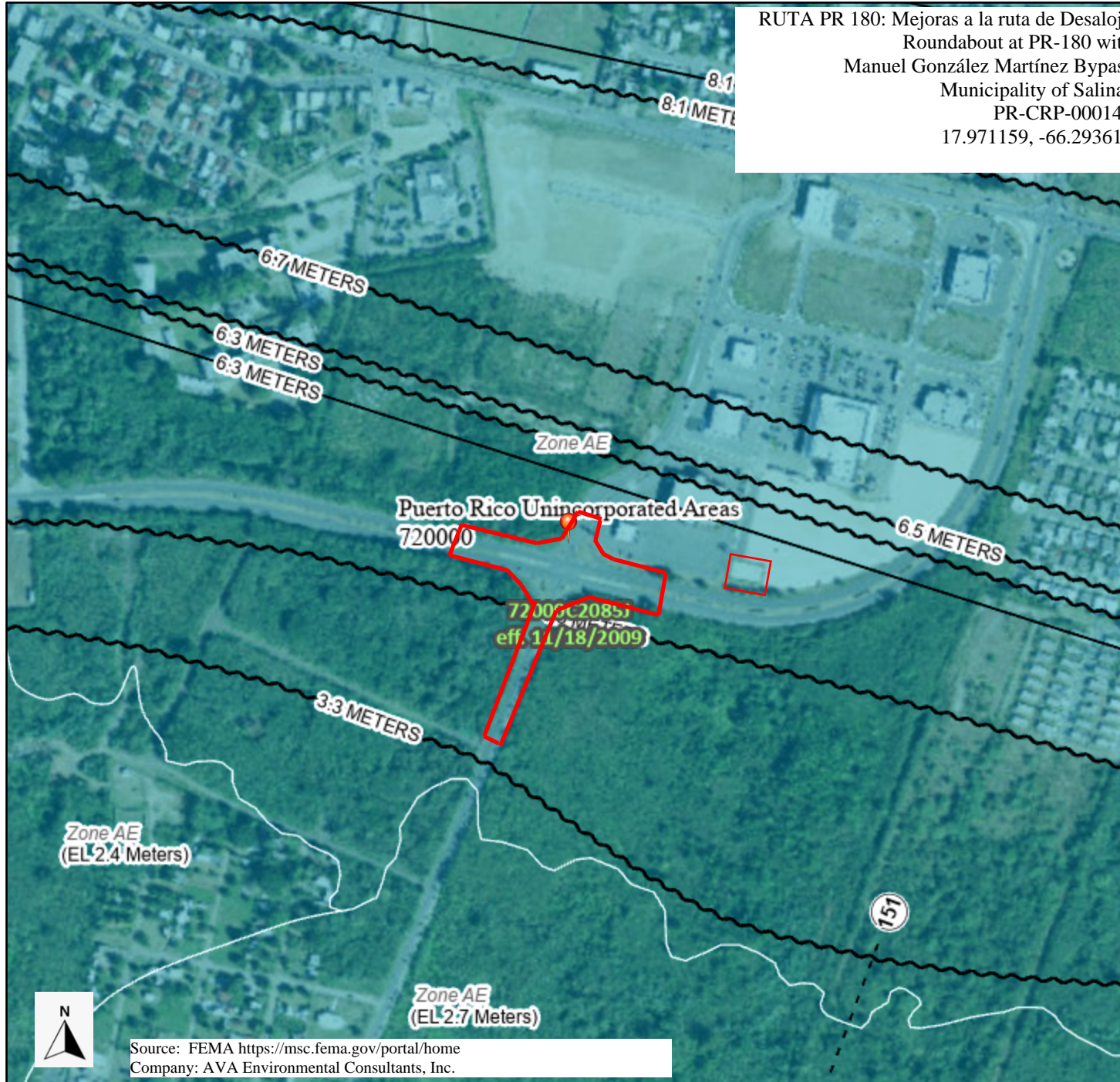
Exhibit 1: Airport Hazards



National Flood Hazard Layer FIRMette



66°17'56"W 17°58'34"N



Source: FEMA <https://msc.fema.gov/portal/home>
Company: AVA Environmental Consultants, Inc.

RUTA PR 180: Mejoras a la ruta de Desalojo
Roundabout at PR-180 with
Manuel González Martínez Bypass
Municipality of Salinas
PR-CRP-000142
17.971159, -66.293618

Legend

SEE FIS REPORT FOR DETAILED LEGEND AND INDEX MAP FOR FIRM PANEL LAYOUT

SPECIAL FLOOD HAZARD AREAS		Without Base Flood Elevation (BFE) Zone A, V, A99
		With BFE or Depth Zone AE, AO, AH, VE, AR
		Regulatory Floodway
OTHER AREAS OF FLOOD HAZARD		0.2% Annual Chance Flood Hazard, Areas of 1% annual chance flood with average depth less than one foot or with drainage areas of less than one square mile Zone X
		Future Conditions 1% Annual Chance Flood Hazard Zone X
		Area with Reduced Flood Risk due to Levee. See Notes. Zone X
		Area with Flood Risk due to Levee Zone D
OTHER AREAS		NO SCREEN Area of Minimal Flood Hazard Zone X
		Effective LOMRs
GENERAL STRUCTURES		Area of Undetermined Flood Hazard Zone D
		Channel, Culvert, or Storm Sewer
		Levee, Dike, or Floodwall
OTHER FEATURES		20.2 Cross Sections with 1% Annual Chance Water Surface Elevation
		17.5 Cross Sections with 1% Annual Chance Water Surface Elevation
		Coastal Transect
		Base Flood Elevation Line (BFE)
		Limit of Study
		Jurisdiction Boundary
MAP PANELS		Coastal Transect Baseline
		Profile Baseline
		Hydrographic Feature
		Digital Data Available
		No Digital Data Available
		Unmapped



The pin displayed on the map is an approximate point selected by the user and does not represent an authoritative property location.

This map complies with FEMA's standards for the use of digital flood maps if it is not void as described below. The basemap shown complies with FEMA's basemap accuracy standards

The flood hazard information is derived directly from the authoritative NFHL web services provided by FEMA. This map was exported on **5/24/2022 at 7:09 PM** and does not reflect changes or amendments subsequent to this date and time. The NFHL and effective information may change or become superseded by new data over time.

This map image is void if the one or more of the following map elements do not appear: basemap imagery, flood zone labels, legend, scale bar, map creation date, community identifiers, FIRM panel number, and FIRM effective date. Map images for unmapped and unmodernized areas cannot be used for regulatory purposes.

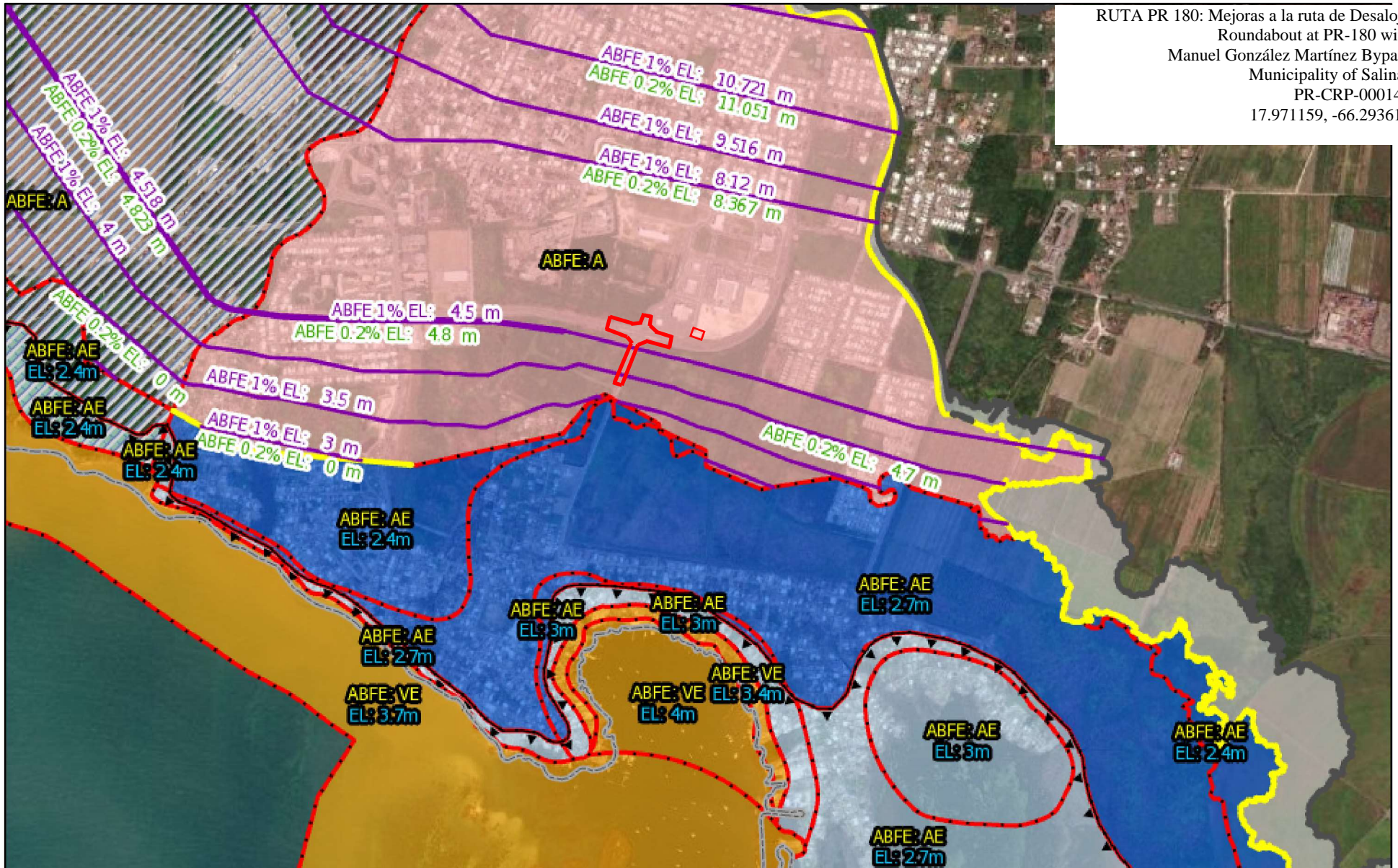
0 250 500 1,000 1,500 2,000 Feet 1:6,000

Basemap: USGS National Map: Orthoimagery: Data refreshed October, 2020

66°17'18"W 17°58'N


Puerto Rico Advisory Base Flood Elevation Data Review (December 11, 2018)

RUTA PR 180: Mejoras a la ruta de Desalojo
Roundabout at PR-180 with
Manuel González Martínez Bypass
Municipality of Salinas
PR-CRP-000142
17.971159, -66.293618



8/6/2022, 6:20:14 PM

Floodway
 Flood Hazard Extent
 Zone/BFE Boundary
 1% Annual Chance Flood
 0.2% Annual Chance Flood



FEMA, Maxar

Source: <https://gis.fema.gov/PuertoRicoABFEs/>
Company: AVA Environmental Consultants, Inc.

U.S. DEPARTMENT OF HOUSING AND URBAN DEVELOPMENT:

8-STEP PROCESS

Project Name: New Roundabout at PR-180 with Manuel Gonzalez Martinez Bypass, Salinas PR
Project ID Number: PR-CRP-000142
Latitude/Longitude: 18.461618, -66.091968

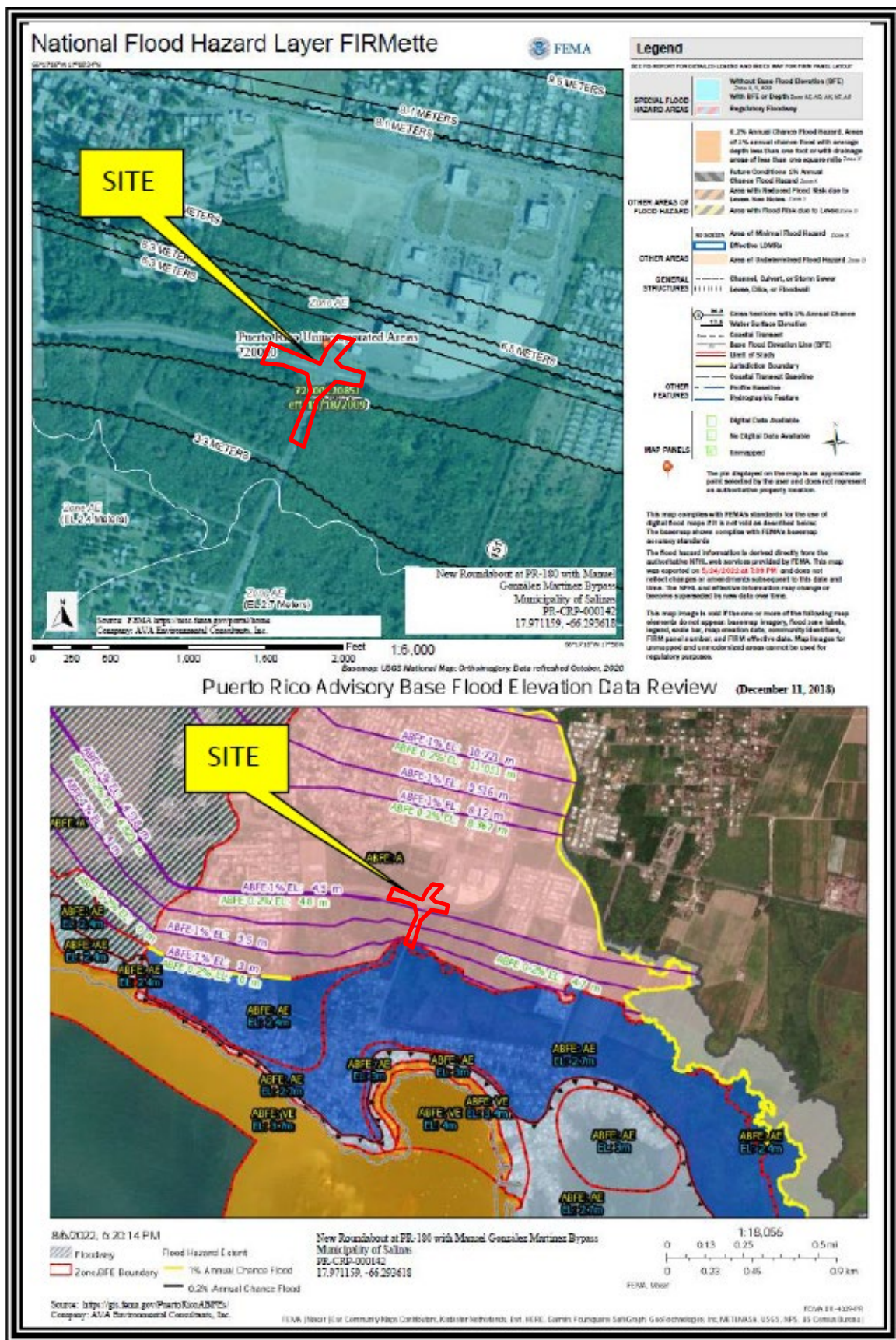
Proposed Project Scope:

The Municipality of Salinas is proposing a project to transform the existing intersection on PR-180, km 2.1, with the Manuel González Martínez Bypass, into a double lane roundabout, to improve the road safety and traffic flow in the area. The project comprises a total area of approximately 13,056 square meters (3.23 acres), with no area to be impacted outside the right of way (ROW). The project includes the demolition of existing raised concrete islands, curbs and sidewalks, cold milling and bituminous pavement removal and replacement. Excavation works are also needed for the removal and replacement of storm sewer drainage pipes, electrical lines and light poles, up to an approximate depth of 1.68 meters (5.5 feet), except for one electric pole where an excavation of approximately 2.74 meters (9 feet) would be necessary for an electric concrete pole relocation. Cut and fill are also included as part of the earthworks for required widenings and an earth ditch. Extracted material from these excavations (if appropriate), will be reused as fill material on the site. The project also includes the construction of a new central raised concrete island with its apron and planting area, among other new raised concrete islands, sidewalks, curbs, crosswalks and pavement markings. The removal and replacement of guardrails and traffic signs are part of the project works as well.

Step 1: Determine whether the action is located in a 100-year floodplain (or a 500-year floodplain for critical actions) or wetland.

This action is located in a 100-year floodplain. According to FEMA Panel ID 72000C2085J, effective date November 18, 2009, the parcel where the project will be located is identified as Zone AE (area of special flood hazard with water surface elevations determined). According to the Puerto Rico Advisory Board Flood Elevations from December 11, 2018, it is located in a as Zone A (area of special flood hazard without water surface elevations determined). The FIRM and the ABFE's map are included in Figure 1.

This project does not meet any exceptions in 24 CFR §55.12, therefore it requires the 8-step process. This analysis will consider the impacts to the floodplain along with concerns for loss of life and property.



Step 2: *Notify the public for early review of the proposal and involve the affected and interested public in the decision-making process.*

An early public notice describing the proposed action within the 100-year floodplain was published in El Vocero, a newspaper with island-wide distribution, on September 15, 2023 (see Attachment 1). The publication was in both English and Spanish languages. The ad targeted local residents, including those in the floodplain. As required by regulation, the notice also included the name, proposed location and description of the activity, and total number of floodplain acres involved. The notice requested comments be sent to the responsible entity contact for information Puerto Rico Department of Housing, Attention Angel G. Lopez-Guzman, Permits and Environmental Compliance Specialist and the location and hours of the office at which a full description of the proposed action can be viewed. The required 15 calendar days were allowed for public comment. In addition to publishing the English and Spanish notice in the paper El Vocero, the notices were sent via email to several agencies. No comments were received regarding the proposed action, a letter to document no comments were received is included in Attachment 1.

Step 3: *Identify and evaluate practicable alternatives.*

Alternative 1: Relocate the Proposed Action Outside of the 100-Year floodplain

Relocating the proposed action outside of the 100-year floodplain is not a feasible or practical alternative because the action involves the improvement of an intersection to implement safety measures and reduce the high number of accidents. Since the intersection is entirely located within the floodplain, it is not practicable to relocate the proposed action outside of the floodplain.

Alternative 2: No Action Alternative

The no action alternative was considered and rejected because it will not satisfy the need to improve the safety of the drivers that use the intersection.

Step 4: *Identify Potential Direct and Indirect Impacts of Associated with Floodplain Development.*

The roundabout project will be constructed within the existing ROW, in an already developed area. On the northeast of the Site, there is a mall, and to the south, east and west, there are undeveloped parcels. The purpose of this project is to aid in the prevention of accidents at this junction, which have been many, some even fatal.

Stormwater from the nearby commercial mall site is directed via a system of catch basins, headwall and pipes under the PR-180, to the parcel of land southeast of the Site. From the parcel to the southeast, water seems to drain toward a headwall located on the southeastern junction of PR-180 with Manuel González Martínez Bypass. There seemed to have been a swale on the western part of the southeastern parcel parallel to the Manuel González Martínez Bypass that directed water to the south of the parcel. There are catch basins on the northern segment of the Manuel González Martínez Bypass before the junction with PR-180, that drain toward the headwall on the southeast junction of PR-180 and Manuel González Martínez Bypass. From said headwall, water drains toward previously mentioned swale. Additionally, there is a PVC pipe on the northeast of the intersection that appears to have been installed after its construction to manage stormwater from the northeastern commercial mall

site that flows in a swale between the mall and the PR-180. The mall's system of headwall and pipes mentioned previously that direct water under the PR-180, has perforations and is not a closed system, reason why it appears that stormwater flows on the swale between the road and the mall towards the PVC pipe.

In order to match proposed new elevations on some points, and to improve the runoff slope and direction at others, the project includes the following drainage works: two (2) manholes and one (1) inlet adjustments, the installation of two (2) new inlets and one (1) new manhole, trench excavations for the removal and replacement of approximately forty-five (45) linear meters of reinforced concrete pipes (18in Ø RCP), a new eighty-eight (88) meters long earth ditch and a concrete water way. These drainage works will direct runoff water toward the southwestern side of the Manuel Gonzalez Martinez Bypass, where they will flow into the earth ditch (swale) and continues south of the project. Stormwater runoff will also continue to drain towards the existing headwall on the southeastern side of the Manuel Gonzalez Martinez Bypass, and to the existing earth ditch. Hydrologist Mr. Luis G. Santos Figueroa, MSCE, PE, indicated that the works included as part of the project are not expected to have a significant effect on the drainage patterns of the adjacent areas (his assessment is included with this document).

The construction of the project will not adversely affect environmentally sensitive areas or threatened or endangered species. As part of the project some of the trees in the right of way will need to be removed. Trees will be planted according to the mitigation measures required by the DRNA in their regulations.

All Municipalities of Puerto Rico participate in the National Flood Insurance Program and are currently in good standing with the agency. The project is on roads, which are not required to have flood insurance.

Step 5: *Where practicable, design or modify the proposed action to minimize the potential adverse impacts to lives, property, and natural values within the floodplain and to restore, and preserve the values of the floodplain.*

- (a) Preserving Lives: The purpose of the project is to aid in the prevention of accidents at the junction of PR-180 and the Manuel González Martínez Bypass. The areas adjacent to the Site are either vacant or commercial. The commercial area is located at a higher elevation and drains via catch basins, headwalls and pipes to the parcel southeast of the Site. Areas located further south of the project are residential and commercial, and further west are industrial and residential. The project includes replacement of existing drainage measures in the project site, and according to hydrologist, it will be capable of managing the areas stormwater.
- (b) Preserving Property: The Municipality of Salinas participates in the National Flood Insurance Program and is currently in good standing with the agency. The project is on roads, which are not required to have flood insurance. The adjacent structures to the northeast are located at a higher elevation than the Site, and are not expected to experience adverse effects due to the realization of the project. Drainage measures that are included as part of the project are not expected to have a significant effect on the drainage patterns of the areas.
- (c) Preserving Natural Values and Minimizing Impacts: As part of the project design, stormwater management structures were included. Impacts to the floodplain will also be limited due to construction occurring within the previously developed site. Flora and Fauna species present

in the area, as observed during a Flora and Fauna Study, were common and not endangered or threatened species. Information sources from the US Fish and Wildlife Services were utilized from the agency's website (<https://ipac.ecosphere.fws.gov/location/index>) which indicates the Puerto Rican Boa and the West Indian Manatee could be affected by the action. Puerto Rican Boas were not directly observed in the project area. The project is not located in an area where the West Indian Manatee could be found, since it is not near the water. Thus, insignificant, or discountable effects are anticipated to occur due to the proposed action. The project will adopt the conservation measures that the service has developed such for the boa and will implement erosion and sedimentation control measures to prevent adverse effects from the project in the receiving waters where Western Indian Manatees could be present. Archeological or historic features were not identified during the development of Section 106 NHPA Effect Determination, but if during excavations in the area artifacts are found, the concerning authorities will be contacted.

- (d) Restore and preserve the values of the floodplain: The chosen alternative will preserve floodplain values in that it involves enhancement of existing facilities and will be done within the existing right-of-way. This will avoid further impermeabilization within the floodplain, thus preserving it as it currently is.

Step 6: *Reevaluate the Alternatives.*

The need for the proposed project arises from the necessity to implement safety measure in the intersection of PR-180 and the Manuel González Martínez Bypass due to the high number of accidents that have occurred in it, some fatal. The existing roads were constructed in the floodplain, and the project will be executed in the existing right of way.

A traffic study was performed at the Site to determine the best solution for the problem of accidents in the intersection. The PR-180 is one of the principal roads of the Municipality of Salinas, as it is the principal access to the *Playita* community, and to the Municipality's Gastronomic Route. It is also the connection from the downtown area to the PR-3, PR-1 and PR-52, and the route for heavy vehicles. The study determined that the conditions in the intersection did not meet the minimum requirements established in Chapter 4C of the Manual on Uniform Traffic Control Devices (MUTCD) for the installation of a stoplight. After analyzing the conditions in the area, the Puerto Rico Highway and Transportation Authority recommended the construction of a roundabout. They indicate in their recommendation that a roundabout presents the best alternative to reduce the number of accidents in the area since they force drivers to reduce their speed in order to make the turns.

There are no practicable alternatives to the proposed project, since its need arises from safety problem in that site, and the no action alternative is impracticable because it will not satisfy the need to improve the safety of the drivers that use the intersection.

The proposed project is not expected to aggravate the current hazards to other floodplains, or disrupt floodplain values. Mitigation measures, such tree replanting, and implementation of conservation measures to protect any potential Puerto Rican boa species that could be present in the area and erosion and sedimentation control measures to prevent adverse effects from the project in the receiving waters where Western Indian Manatees could be present, will be implemented during the project construction. Archeological or historic features were not identified during the Section 106 NHPA Effect Determination, but if during excavations in the area artifacts are found, the concerning

authorities will be contacted.

Step 7: *Determination of No Practicable Alternative*

The determination reached is that there is no practicable alternative to locating the project in the floodplain. This is due to: 1) the need to improve the safety of drivers that use the intersection and 2) the limited scope and impact of the proposed project related to impacts on human health, public property, and floodplain values.

A final notice was published and posted in El Vocero on November 13, 2023 that was consistent with the prior notice published on September 15, 2023 (see Attachments 1 and 2). The publication was in both English and Spanish languages. The notice explained the reasons why the proposed action must be located in the floodplain, offers alternatives considered at Steps 3 and 6, and describes mitigation measures at Step 5 taken to minimize adverse impacts and preserve natural and beneficial floodplain values. As required by regulation, the notice also included the name, proposed location and description of the activity, and total number of floodplain acres involved. The notice requested comments be sent to the responsible entity contact for information Puerto Rico Department of Housing, Attention Sally Z. Acevedo-Cosme, Permits and Environmental Compliance Specialist, and the location and hours of the office at which a full description of the proposed action can be viewed. No comments were received regarding the proposed action, a letter to document no comments were received is included in Attachment 2.

Step 8: *Implement the Proposed Action*

The Municipality will ensure that the project will be developed as planned, and that conservation and mitigation measures are implemented during the project's construction. They will also monitor the construction process to ensure unnecessary impacts or risks are not taken. Moreover, an Environmental Review in accordance with 24 CFR Part 58 has been conducted for the proposed project.

Attachment 1 – Step 2 Public Notice, email
distribution and "no comment" letter

men por razón de edad (Ley Núm. 100-1999; Regresados en el empleo (Ley Núm. 115-1991) bajo el Procedimiento Sumario (Ley Núm. 2-1961) es contra NTT Data Services Inc.; NTT Data EAS, Inc.; Casa Nám.

CG2022C/00043. Representa a la parte demandante el Ldo. Carlos Mondríguez Torres y el Ldo. Demetrio Fernández Manzano con direcciones en Apartado 1211, Las Piedras, Pinar del Río D0771 y PO Box 960707, Ave. Arce, Puerto Rico 00907.

SUCESION DE
TOMAS HERNÁN
Y OTROS
Demandado(a):
Caso Núm.: 09-0021-CI
Sobre: EXPEDIENTE
DOMINIO XIOMARA

RAMREZ BURGOS LO
RAMREZBURGOS@YAH
M NOTIFICACION DE SE
CIA POR EDICTO (N
las partes que se le not
sentencia por e
SUCESION DE T
RAMREZ BURGOS

de agosto de 2023. LISA LOA MARTINEZ AGOSTO SECRETARIA POR: ENIEDA ARROYO VELEZ SUB-SECRETARIA	FERNANDO SUAREZ ANTONIA O R FLORENTINO Y CAR BURGO PIC LCA X E RAMIREZ BUR LCA RAMIREZ BURGO
--	--

HOO.COM A: PERSONAS IG-
NORADAS CON INTERÉS PIC-
LOCA XOMARA E. HAMPEZ
BUNOS. LOCAMHPEZ@ZUR-
GOS@YAHOO.COM EL SE-
CRETARÍA) que suscribe la no-
ticia a usted que el 29 de

del (de la) Secretario(s) Auxiliar(es) del Tribunal

notificación y publicará una
vez en un periódico de
producción general en la Isla de
Puerto Rico, dentro de los 10
días siguientes a su notificación.
Y, siendo o representando usted
una parte en el procedimi-
ento, sujeta a los términos de la

ABDEL HAFID AB-DALLAH MOHAMAD MOHDA MOHAMAD SULEIMAN FILALAN

**DE TAL Y MENDANO
DE TAL COMO LOS
HEREDEROS**

DESCONOCIDOS DE
MOHDA MOHAMAD
SULEIMAN
Demandado (s)
Cil Num.: 5/2022CV10955

802 Sobre: COM-
AVENTA NOTIFICACION DE
INTENCION POR EDICTOS A:
DEL HAFID ABDALLAH
OHAMAD, MOHDA MOHA-
DEL SULAIMAN, FULANO DE
Y MENDANO DE TAL
OMO LOS HEREDEROS

CONOCIDOR DE MONDIA
OHAMAD SULEMAN EL
SECRETARIO (A) que suscribe
nófica a usted que el 26 de
de 2020, este Tribunal ha
stancia, Sentencia, Sentencia
cial o Resolución en este
so, que ha sido debidamente

¡Publica tus edictos aquí!
Para más información:

787-724-1485
787-622-7495

>ESQUELAS

SAN CARLOS
Caneleros 129 Edo. 3.º
(Dte. Arellano, a Laredo)
Arenas, Puerto Rico
878-6565 / 878-1156

www.san-carlos.org/pr
Las Arenas/Manuel Pich
Paseo • 80-664-086
www.lasarenas.org/pr
Compartiendo la Vida Inmortal
Paseo • 80-396-0000
www.compartiendoavida.org/pr

**MARIA Y CAPILLAS
GONZALEZ**

7) **878-0464**
8) **878-5920**

Clasificados de **Vocero** 787-724-1485

aviso público

*Aviso Preliminar y Revisión Pública de una Actividad Propuesta:
en un Valle Inundable de 100 Años*

ROUTE PQ-180 Mejoras a la ruta de desajolgo
PR-CSP-000142

Para: Todas las partes interesadas, grupos e individuos

Este aviso significa que el comportamiento de la Vivienda de Puerto Rico Vivanda, en adelante, ha determinado que la siguiente acción propuesta bajo el Programa de Revitalización de la Ciudad Subvención en Bloque para el Desarrollo Comunitario – Recuperación ante Desastres (CDBG-DR), números de subvención 70000C0083 y 70000C0084, no es apropiada para las necesidades de este proyecto. El personal de HUD está identificando alternativas prácticas para realizar la acción propuesta y el impacto potencial en el valle inundable debido a la acción propuesta, según establecido por la Orden Ejecutiva T1986, de acuerdo con las regulaciones de HUD en la 24 CFR 55.20 Subpart C. Procedimientos para tomar determinaciones sobre si una acción propuesta puede ser financiada por el programa de subvenciones de la Ley de 1992, se encuentra dentro de un municipio que sufrió daños a los autos hurgantes (Imja y Marina), y están localizados en la intersección de la carretera PR-180 km. 21, con la calle Manuel González Martínez, Salinas, PR 00751 (737919). El área del proyecto puede producir cambios en el mapa de tarifas de seguro contra inundaciones FIRIM, por sus siglas en inglés) (Plan# 70000C0083, effective 18/07/2009), como se indica en el Centro de Servicio de Mapas de

La acción propuesta busca transformar la interacción existente en una rotonda de doble carril, para mejorar la seguridad vial y el flujo vehicular en la zona. El proyecto incluye la demolición de isletas de hormigón elevadas, la construcción de una nueva rotonda, el reemplazo del pavimento, la construcción de una nueva acera. Además, serán necesarios trabajos de excavación para retirar y reemplazar tuberías de drenaje de agua pluvial, así como trabajos de mantenimiento de la zona de drenaje. El proyecto también incluye la construcción de una zona de tierra. Todas las áreas a impactarse están dentro del derecho de vía (right-of-way) existentes. El proyecto busca mantener los valores naturales, limitando el área de impacto a áreas previamente perturbadas. El proyecto incluye una zona de amortiguamiento de 100 pies (30 metros) de la zona de amortiguamiento. El control de erosión, que no habrá terreno expuesto. Sin embargo, el proyecto no añade ni protege valores como recreación, educativos, científicos ni preservación de hábitat. La acción no afecta ni un área total de hábitat ni una zona crítica de hábitat.

Este artículo tiene tres propósitos principales. En primer lugar, las personas que padecen verse afectadas por las actividades industriales de las minas que generan interés en la protección del ambiente mundial deben tener la oportunidad de expresar sus inquietudes y proveer información sobre estas áreas. Se le exhorta a la comunidad a ofrecer utilizaciones alternativas fuera de los valores mundiales, métodos alternos para cumplir el mismo propósito del proyecto y métodos para minimizar y mitigar los impactos. Segundo, un programa de información sobre los valores mundiales puede ayudar a las comunidades a comprender mejor la importancia de la información sobre los valores mundiales puede facilitar y mejorar los esfuerzos federales para reducir los riesgos e impactos asociados con la ocupación y alteración de estas zonas especiales. Tercero, como materia de información sobre el problema mundial de la contaminación, acción por parte de las personas que viven en las zonas especiales a quienes pueden ser expuestos a un riesgo mayor o similar al presente.

Vivienda considerará todos los comentarios recibidos en o antes de 30 de septiembre de 2023. Pueden enviar los comentarios de forma impresa a la siguiente dirección: Departamento de la Vivienda de Puerto Rico, edificio Juan C. Cordero Dávila, 606 avenida Barbosa, Río Piedras, PR 00918-8461. Atención: Ángel C. López-Guzmán, Especialista en Permisos y Cumplimiento Ambiental. Una descripción completa del proyecto está disponible al público para review de \$3.00 a día, a \$4.00 por m. en el Departamento de la Vivienda de Puerto Rico, edificio Juan C. Cordero Dávila, 606 avenida Barbosa, Río Piedras, PR 00918. El número para obtener información es (787) 724-2527, ext. 4330. Como alternativa, también pueden enviar los comentarios a Vivienda

Fecha: 15 de septiembre de 2023

W. Rodríguez
 Lcdo. William O. Rodríguez Rodríguez
 Secretario del Departamento de la Vivienda

MINISTERIO DEL AMBIENTE Y RECURSOS NATURALES

public notice

Early Notice and Public Review of a Proposed
Activity in the 100-Year Floodplain

Route PR-160 Evacuation Route Improvements
PR-CSP-00042

To All Interested Parties, Groups, and Individuals

This is to give notice that the Pu Rico Department of Housing (PRDHO) has determined that the following proposed action under the Community Development Block Grant - Disaster Recovery (CDDBG-DR), City Revitalization Program, grant numbers B-17-DM-72-0001 and B-18-DM-72-0001, is located in a 100-year floodplain, PRDHO will be identifying and evaluating project impacts to the action on the floodplain and the potential impacts on the floodplain from the proposed action, as required by Executive Order 19888, in accordance with HUD regulations at 24 CFR 560.2 Subpart C - Procedures for Making Determinations on Floodplain Management and Protection of Wetlands. The proposed project, **PRC-000062**, is within a floodplain as determined by the National Flood Insurance Program (NFIP) Flood Insurance Study (FIS) for PR-180 and the Manual Gonzalez Martinez Street, Salinas, PR 00751 (3757758, 66.293898). The proposed activity is situated in a flood zone AE, with dimensions of 323 acres. The floodplain in the project area can be found on the FEMA Flood Insurance Rate Map (FIRM) 120001001C, effective 1/19/2009, as indicated on the FEMA Flood Map Service Center at <https://msc.fema.gov/portals/home>.

The proposed action seeks to transform the existing intersection into a double lane roundabout, in order to improve the safety of the intersection. The proposed roundabout will be constructed with concrete islands, curbs and sidewalks, cold milling and bituminous pavement removal and replacement. Excavation works are also needed for the removal and replacement of storm sewer drainage pipes, electrical lines, and light poles. Cuts and fill are also included as part of the earthworks for required widenings and an earth berm to protect the proposed roundabout from the adjacent road. The proposed roundabout will be constructed by limiting the impact area to previously disturbed areas. The area will maintain some natural and beneficial functions as a conduit for floodwater and erosion control since there will be no exposed ground. However, the site is not protected from the surrounding area by any natural or artificial barriers. The project comprises a total area of approximately 33,566 square metres (3.23 acres), all of which is located within the Corridor.

There are three primary purposes for this notice. First, people who may be affected by activities in floodplains and those who have an interest in the protection of the natural environment should be given an opportunity to express their concerns and provide information about these areas. Commenters are encouraged to offer alternative sites outside of the floodplain, alternative methods to serve the same project purpose, and methods to minimize and mitigate impacts. Second, an adequate public notice program can be an important public education tool. The dissemination of information about the project and the floodplains can help to educate and facilitate and enhance federal efforts to reduce the risks and impacts associated with the occupancy and modification of these special areas. Third, as a matter of fairness, when the federal government determines it will participate in actions taking place in floodplains, it must inform those who may be put at greater or continued

PRDOH will consider all comments received on or before September 30, 2023. Written comments can be sent to the following address: Puerto Rico Department of Housing, 606 Barbosa Avenue, Juan C. Cordero Dávila Building, Rio Piedras, PR 00908-0460, Attention: Angel C. López-Guzmán, Permits and Environmental Compliance Specialist. A complete description of the project is available to the public for review from 830 a.m. to 4:00 p.m. at the Puerto Rico Department of Housing, 606 Barbosa Avenue, Juan C. Cordero Dávila Building, Rio Piedras, PR 00908. The number to get information is (787) 274-2527, ext. 4330. In the alternative, comments

may also be sent to RAMON@hdm.org or environment@hdm.org.

Date: September 15, 2023


William O. Rodriguez Rodriguez, Esq.
Secretary of the Department of Housing



VIVIENDA | 109

HOUSING |

Andrea Curbelo-Marty

From: environmentcdbg <environmentcdbg@vivienda.pr.gov>
Sent: Monday, September 18, 2023 10:57 AM
To: Jose.A.CedenoMaldonado@hud.gov; Caribbean_es@fws.gov; Edwin_muniz@fws.gov; Rodriguez.elias@epa.gov; Guerrero.carmen@epa.gov; PublicMail.CESAJ-CC@usace.army.mil; Rich.Okulski@noaa.gov; Noah.Silverman@noaa.gov; nmfs.ser.esa.consultations@noaa.gov; FEMA-R4EHP@fema.dhs.gov; carubio@prshpo.pr.gov; comunicaciones@ddec.pr.gov; secretario@ddec.pr.gov; jannira.colon@ddec.pr.gov; Rivera_r1@jp.pr.gov; comentarios@jp.pr.gov; pmzc@drna.pr.gov; eortega@drna.pr.gov; ayudaciudadano@drna.pr.gov; anais.rodriguez@drna.pr.gov
Subject: Public Notice – Early Notice and Public Review of a Proposed Activity in the 100-Year Floodplain_PRDOH Case PR-CRP-000142
Attachments: Early Notice_El Vocero_PR-CRP-000142.pdf

Concerned agencies,

Enclosed please find a **Public Notice – Early Notice and Public Review of a Proposed Activity in the 100-Year Floodplain** the Puerto Rico Department of Housing (as the Responsible Entity) published as part of HUD's requirements for the release of CDBG-DR funds to undertake the project *RUTA PR-180: Mejoras a la ruta de desalojo* (PR-CRP-000142). The Early Notice was published in the *El Vocero* newspaper of Puerto Rico on September 15, 2023.

Respectfully,

Permits and Environmental Compliance Division

Office of Disaster Recovery

environmentcdbg@vivienda.pr.gov | 787.274.2527

Visit us: www.cdbg-dr.pr.gov

DEPARTAMENTO DE LA
VIVIENDA



NOTA DE CONFIDENCIALIDAD: Esta transmisión electrónica contiene información perteneciente al Departamento de Vivienda de Puerto Rico, la cual es confidencial y / o privilegiada legalmente. Si usted no es el destinatario previsto, informe inmediatamente al remitente por correo electrónico de respuesta o por teléfono que este mensaje se le ha transmitido inadvertidamente y elimine este correo electrónico de su sistema. Si ha recibido esta transmisión por error, por la presente se le notifica que cualquier divulgación, copia, distribución o cualquier acción basada en el contenido de la información está estrictamente prohibida. El uso, difusión, distribución o reproducción no autorizados de este mensaje por personas que no sean el destinatario previsto está estrictamente prohibido y puede ser ilegal.

CONFIDENTIALITY NOTE: This electronic transmission contains information belonging to the Puerto Rico Housing Department, which is confidential and/or legally privileged. If you are not the intended recipient, please immediately advise the sender by reply e-mail or telephone that this message has been inadvertently transmitted to you and delete this e-mail from your system. If you have received this transmission in error, you are hereby notified that any disclosure, copying, distribution or the taking of any action in reliance on the contents of the information is strictly prohibited. Unauthorized use, dissemination, distribution or reproduction of this message by other than the intended recipient is strictly prohibited and may be unlawful. 2



October 2, 2023

To whom it may concern,

This letter is to validate that no comments were received in the Permits and Environmental Compliance Division e-mail: environmentcdbg@vivienda.pr.gov, for the project *RUTA PR-180: Mejoras a la ruta de Desalojo* (PR-CRP-000142), as part of the CDBG-DR City Revitalization Program. The Early Notice and Public Review of a Proposed Activity in the 100-Year Floodplain was published in the *El Vocero* newspaper of Puerto Rico on September 15, 2023, with a comment period that concluded on September 30, 2023.

Cordially,

Permits and Environmental Compliance Division
CDBG-DR/MIT Program
environmentcdbg@vivienda.pr.gov | 787.274.2527 ext. 4320

Attachment 2 – Step 7 Public Notice, email
distribution and "no comment" letter

Planta Manufactura
Mi Pan Asociados
Sabana Seca Oportunidad
Chofer de Camión
 Entregas a toda la Isla Licencia categoría 9 en adelante
 Enviar resume:
 rh@miapanasociados.com
 o comunicarse al
787-784-6604

Laundry
 Se solicita **Planchador(a)** Lunes a Sab. PT ó FT. Mañana o tarde
787-669-9162 Barceloneta

>SERVICIOS
PRESTAMOS HIPOTECARIOS
 FHA, VA, CONV, comercial,
 Mejoras(Toda la Isla)
Alfredo Zamora Originador
787-473-0835 (24/7)
Metro Island Mortgage

Asesorías Legales
Reclamaciones a SEGUROS,
ACCIDENTES, DIVORCIOS,
 Pensión alimentaria, Custodia,
 Casos civiles y criminales,
 Agencias Gubernamentales,
 Casos Federales, Plan de pagos.
Lcda. Pérez Carrillo
787-764-1113; 281-8474

Reparaciones
REP TELEVISORES LCO,
 Plasma, Est \$20. Serv. domi-
 cilio Metro **787-634-8612**

Servicios a Domicilio
Sellados techo, electricidad,
albanilería, destape, plomería,
pintura, A/C 787-908-2310

Llama Clasificados de
EL VOCERO 787-724-1485

Electricidad
PERITO ELECTRICISTA METRO
E ISLA L.#8760 SR COLON
787-796-6003, 787-232-3364

Mudanzas
MUDANZAS
 El Resuelve. A toda la Isla.
Info 787 615-7170

Cortinas
CORTINAS DE LONA, Toldos
retractables, Cortinas lusionn,
Roll Up Shades 787-510-5318

Techos
SELLADOS de techos
 desde 1,499.00, Mejoramos
 cualquier Oferta 787-245-8040

>AVISOS
Edictos
 MR-19426 ESTADO LIBRE
 ASOCIADO DE PUERTO RICO
 TRIBUNAL DE PRIMERA IN-
 STANCIA SALA DE SAN JUAN
MARIELA LEVIS
SERRACANTE
 Demandante
 v.
SAMUEL LEVIS
SERRACANTE
 Demandados
 CIVIL NUM: SJ2020CV05329
 (604) SOBRE: COBRO DE
 DINERO Y EJECUCION DE HI-
 POTECA. EDICTO DE
 SUBASTA El Alguacil que
 suscribe por la presente CERTI-
 FICA, ANUNCIA Y hace CON-
 STAR: Que en cumplimiento de
 un Mandamiento de Ejecucion
 de Sentencia que le ha sido diri-
 gido al Alguacil que suscribe por
 la Secretaría del TRIBUNAL DE
 PRIMERA INSTANCIA

CENTRO JUDICIAL DE SAN
 JUAN SALA SUPERIOR, en el
 caso de epigrafe procederá a
 vender en pública subasta al
 mejor postor quien pagará de
 contado y en moneda de curso
 legal de los Estados Unidos de
 América, giro postal o por
 cheque de gerente a nombre del
 Alguacil del Tribunal de Primera
 Instancia el día 5 de diciembre
 de 2023, a las 11:30 de la
 mañana en su oficina sita en el
 local que ocupa en el edificio del
 TRIBUNAL DE PRIMERA IN-
 STANCIA CENTRO JUDICIAL
 DE SAN JUAN SALA SUPERI-
 OR, todo derecho, título e
 interés que tenga la parte de-
 mandada de epigrafe en el in-
 mueble de su propiedad que
 ubica en CONDOMINIO ALTUR-
 AS DEL BOSQUE, APARTAMEN-
 TO 1205 MÓDULO 12, EDIFICIO 2,
 SAN JUAN, PR 00926 y que se describe a
 continuación: URBANA: PROPIEDAD
 HORIZONTAL: Apartamento identificado con el
 #1205 ubicado en el Módulo
 Unidad 12 del Edificio 2, en el
 quinto piso y en la azotea (sexto
 piso) del Condominio Alturas del
 Bosque, a su vez localizada en
 el Barrio Cupey del término mu-
 nicipal de San Juan, Puerto

Rico. Tiene una cabida superficial
 total de 1,982.583 pies
 cuadrados, equivalentes a
 184.193 metros cuadrados, la
 cual cuba incluye además la
 terraza cubierta, baño, closet y
 su acceso y escaleras, localiza-
 dos en la azotea. Colinda por el
 Norte, en una distancia de 11.27
 metros lineales con el Aparta-
 mento 1105 y con área común;
 por el Sur, en una distancia de
 10.51 metros lineales, con el
 Apartamento #1305 y con ele-
 mentos exteriores; por el Este,
 en una distancia de 14.27 me-
 tros lineales, con elementos ex-
 teriores; y por el Oeste, en una
 distancia de 13.09 metros line-
 ales, con elementos exteriores.
 Contiene una sala, comedor, co-
 cina, family room, dos baños,
 3 dormitorios, dos closets, un walk
 in closet, vanity, linen closet,
 laundry, terraza, escaleras que
 dan acceso a otra terraza localiza-
 da en la azotea y un closet
 debajo de estas escaleras. Su
 puerta principal de acceso se
 encuentra en su colindancia
 Norte. El área de terraza cu-
 bierta, baño, closet y su acceso
 y escaleras localizados en la
 azotea, que le pertenecen a este
 apartamento, colindan por el
 Norte con el apartamento #1105;

por el Sur y Este, con área de
 terraza descubierta que le
 pertenece el uso y disfrute a
 este apartamento, por el Sur,
 además, colinda con elementos
 exteriores; y por el Oeste, con
 elementos exteriores. Contiene,
 además, que le pertenece a este
 apartamento, el uso y disfrute de
 un área de terraza cubierta, un
 baño, closet y su acceso y de un
 área de terraza descubierta, local-
 izada en la azotea de 1,366.000
 pies cuadrados, equivalentes
 a 126.908 metros cuadra-
 dos. Le corresponde en su
 participación en los elementos
 comunes generales del 0.62314%.
 Le pertenece además comunes
 disfrute de 2 áreas de estacionamientos,
 identificadas con los #43 y 44.
 La propiedad antes relacionada
 consta inscrita en el Folio 153
 del Tomo 731 de Rio Piedras
 Sur, finca número 20.676, en el
 Registro de la Propiedad de San
 Juan, Sección Cuarta. El tipo
 mínimo para la primera subasta
 del inmueble antes relacionado
 será el dispuesto en la Escritura
 de Hipoteca, es decir la suma de
 \$ 100,000.00. Si no hubiere re-
 mate ni adjudicación en la
 primera subasta del inmueble
 mencionado, se celebrará una

segunda subasta en las oficinas
 del Alguacil que suscribe el día
 12 de diciembre de 2023, a las
 11:30 de la mañana. En la se-
 gunda subasta que se celebre
 servirá de tipo mínimo las dos
 terceras partes (2/3) del precio
 pactado en la primera subasta, o
 sea la suma de \$66,666.67. Si
 tampoco hubiere remate ni
 adjudicación en la segunda
 subasta se celebrará una ter-
 cera subasta en las oficinas del
 Alguacil que suscribe el día 9 de
 enero de 2024, a las 11:30 de la
 mañana. Para la tercera subasta
 servirá de tipo mínimo la mitad
 (1/2) del precio pactado para el
 caso de ejecución, o sea, la
 suma de \$50,000.00. La hipot-
 eca a ejecutarse en el caso de
 epigrafe fue constituida medi-
 ante la escritura número 59,
 otorgada el día 20 de marzo de
 2008, ante el Notario Rey Javier
 de León Colón y consta inscrita
 en el Folio 153 del Tomo 731 de
 Rio Piedras Sur, finca número
 20.676, en el Registro de la
 Propiedad de San Juan, Sección
 Cuarta, inscripción tercera. Di-
 cha subasta se llevará a cabo
 para con su producto satisfacer
 al Demandante todo o parcial-
 mente según sea el caso el im-
 porte de la Sentencia que ha ob-

aviso público

Aviso Final y Explicación Pública de una Actividad Propuesta
en un Valle Inundable de 100 Años

RUTA PR-180: mejoras a la ruta de Desalojo
PR-CRP-000142

Para: Todas las partes interesadas, grupos e individuos

Este aviso notifica que el Departamento de la Vivienda de Puerto Rico (Vivienda) completó una evaluación según establece la Orden Ejecutiva 11988, de acuerdo con los reglamentos de HUD en 24 CFR 55.20 Subparte C - Procedimientos para hacer determinaciones sobre el manejo del valle inundable y la protección de humedales. La actividad está subvencionada con fondos del Programa Revitalización de la Ciudad (CRP, por sus siglas en inglés), Subvención en Bloque para el Desarrollo Comunitario - Recuperación ante Desastres (CDBG-DR), números de subvención B-17-DM-72-0001 y B-18-DP-72-0001. El proyecto propuesto, PR-CRP-000142, está localizado en la intersección de la carretera PR-180 y la calle Manuel González Martínez en Salinas, PR 00751; coordenadas 17.971139, -66.293626. La acción propuesta busca transformar la intersección existente en una rotonda de doble carril, para mejorar la seguridad vial y el flujo vehicular en la zona. El proyecto incluye la demolición y la nueva construcción de isletas de hormigón elevadas, bordillos y aceras existentes, y sustitución del pavimento. También, serán necesarios trabajos de excavación para retirar y reemplazar tuberías de drenaje de aguas pluviales, líneas eléctricas y postes de luz. El corte y relleno de terreno será necesario para los ensanchamientos necesarios y una zanja de tierra. Todas las áreas a impactarse están dentro del derecho de vía existente. El proyecto busca mantener los valores naturales limitando el área de impacto a áreas previamente perturbadas. El área mantendrá algunas funciones naturales y beneficiosas como conducto para las aguas de inundación y control de erosión, ya que no habrá terreno expuesto. La acción comprende un área total de aproximadamente 13,056 metros cuadrados (3.23 acres). La actividad propuesta está situada en una zona de inundación AE con dimensiones de 3.23 acres. El área del proyecto se puede encontrar en el mapa de tarifas de seguro contra inundaciones (FIRM, por sus siglas en inglés) (panel 72000C2085), efectivo 18/11/2009, como se indica en el Centro de Servicio de Mapas de Inundaciones de FEMA en <https://firmsc.fema.gov/portal/home>.

Vivienda ha considerado las siguientes alternativas y medidas de mitigación para minimizar los impactos adversos y restaurar y preservar los valores naturales y beneficiosos: (a) ubicar el proyecto dentro del valle inundable, (b) ubicaciones fuera de que no afecten el valle inundable de 100 años y (c) no tomar ninguna acción. El proyecto propuesto surge de la necesidad de implementar medidas de seguridad en el cruce de la PR-180 y la calle Manuel González Martínez debido al alto número de accidentes ocurridos. Las carreteras existentes fueron construidas en el valle inundable y el proyecto se ejecutará en el derecho de vía existente. Reubicar la acción propuesta fuera del valle inundable de 100 años no es factible ni práctico porque la acción implica la mejora de una intersección para implementar medidas de seguridad y reducir la gran cantidad de accidentes. Dado que la intersección está completamente ubicada dentro del valle inundable, no es factible reubicar la acción propuesta fuera de esta. La alternativa de no acción fue considerada y rechazada porque no satisface la necesidad de mejorar la seguridad de los conductores que utilizan la intersección. Durante la construcción del proyecto se implementarán medidas de mitigación como la replantación de árboles, medidas de conservación para proteger especies amenazadas o en peligro de extinción y medidas de control de la erosión y sedimentación para evitar efectos adversos en las aguas receptoras donde podrían estar presentes los manantiales de las Indias Occidentales. Durante la operación de la vía, no será necesaria la implementación de medidas de mitigación activamente ya que las áreas estarán estabilizadas y las medidas están incorporadas al diseño. Estas incluyen el manejo efectivo de las aguas de escorrentía. Se prevé que la actividad propuesta no afecte recursos arqueológicos o históricos, pero, de ser identificados, se detendrá la obra y se contactará a las autoridades correspondientes. Finalmente, las actividades se llevarán a cabo en cumplimiento con procedimientos y requisitos estatales y locales de protección del valle inundable.

Vivienda reevaluó las alternativas para construir en el valle inundable y determinó que no cuenta con alternativas prácticas. La documentación ambiental que evidencia el cumplimiento de los pasos 3 a 6 de la Orden Ejecutiva 11988 está disponible para inspección, revisión y reproducción de parte del público, de ser solicitado, en el horario y lugar indicado en el último párrafo sobre recibo de comentarios de este aviso.

Este aviso tiene tres propósitos principales. Primero, las personas que pueden verse afectadas por actividades en el valle inundable y aquellos que tengan interés en la protección del ambiente natural deben recibir la oportunidad de expresar sus inquietudes y proveer información sobre estas áreas. Segundo, un programa adecuado de avisos públicos puede ser una importante herramienta de educación pública. La divulgación de información y solicitud de comentarios sobre valle inundable puede facilitar y mejorar los esfuerzos federales para reducir los riesgos e impactos asociados con la ocupación y alteración de estas áreas especiales. Tercero, como materia de justicia, cuando el gobierno federal determine participar en acciones ubicadas en valles inundables, debe informárselo a quienes puedan ser expuestos a un riesgo mayor o similar al presente.

Vivienda considerará todos los comentarios recibidos en o antes del 21 de noviembre de 2023. Pueden enviar los comentarios de forma impresa a la siguiente dirección: Departamento de la Vivienda de Puerto Rico, edificio Juan C. Cordero Dávila, 606 avenida Barbosa, Río Piedras, PR 00918-8461, Atención: Sally Z. Acevedo-Cosme, Especialista en Permisos y Cumplimiento Ambiental. Una descripción completa del proyecto está disponible al público para revisión de 8:30 a.m. a 4:00 p.m. en el Departamento de la Vivienda de Puerto Rico, edificio Juan C. Cordero Dávila, 606 avenida Barbosa, Río Piedras, PR 00918. El número para obtener información es (787) 274-2527, ext. 4320. Como alternativa, también pueden enviar los comentarios a Vivienda por medio electrónico a environmentcobg@vivienda.pr.gov.

Fecha: 13 de noviembre de 2023


 Lcdo. William O. Rodríguez Rodríguez
 Secretario del Departamento de la Vivienda

public notice

Final Notice and Public Explanation of a Proposed
Activity in a 100-Year Floodplain

Route PR-180: Evacuation Route Improvements
PR-CRP-000142

To: All Interested Parties, Groups, and Individuals

This is to give notice that the Puerto Rico Department of Housing (PRDOH) has conducted an evaluation as required by the Executive Order 11988, in accordance with HUD regulations at 24 CFR 55.20 Subpart C - Procedures for Making Determinations on Floodplain Management and Wetlands Protection. The activity is funded under the Community Development Block Grant - Disaster Recovery (CDBG-DR), City Revitalization Program (CRP), grant numbers B-17-DM-72-0001 and B-18-DP-72-0001. The proposed project, PR-CRP-000142, is located on the intersection of Road PR-180 and Manuel González Martínez Street in Salinas, PR 00751; coordinates 17.971139, -66.293626. The proposed action seeks to transform the existing intersection into a double lane roundabout to improve road safety and traffic flow in the area. The project includes the demolition and new construction of existing raised concrete islands, curbs, and sidewalks, and replacement of a pavement. Excavation works are also needed for the removal and replacement of storm sewer drainage pipes, electrical lines and light poles. Cut and fill are also included as part of the earthworks for required widenings and an earth ditch. All areas to be impacted are within the existing right-of-way. The project seeks to maintain natural values by limiting the impact area to previously disturbed areas. The area will maintain some natural and beneficial functions as a conduit for floodwater and erosion control since there will be no exposed ground. The project comprises a total area of approximately 13,056 square meters (3.23 acres), all of which is located within the floodplain. The proposed activity is located on a flood zone AE with dimensions of 3.23 acres. The floodplains in the project area can be found in the Flood Insurance Rate Map (FIRM) (panel 72000C2085), effective 11/18/2009, as indicated on the FEMA Flood Map Service Center at <https://firmsc.fema.gov/portal/home>.

PRDOH has considered the following alternatives and mitigation measures to be taken to minimize adverse impacts and to restore and preserve natural and beneficial values: (a) locating the project within the floodplain, (b) locations outside and not affecting the 100-year floodplain, and (c) taking no action. The proposed project arises from the need to implement safety measure in the intersection of PR-180 and the Manuel González Martínez Street due to the high number of accidents that have occurred there. The existing roads were constructed in the floodplain, and the project will be executed in the existing right of way. Relocating the proposed action outside of the 100-year floodplain is not feasible or practical because the action involves the improvement of an intersection to implement safety measures and reduce the high number of accidents. Since the intersection is entirely located within the floodplain, it is not practicable to relocate the proposed action outside of the floodplain. The no-action alternative was considered and rejected because it would not satisfy the need to improve the safety of the drivers who use the intersection. During project construction, mitigation measures will be implemented, such as tree replanting, conservation measures to protect threatened or endangered species, and erosion and sedimentation control measures to prevent adverse effects in receiving waters where West Indian manatees could be present. During the operation of the intersection, no active control measures will be necessary, since the areas will be stabilized and measures are incorporated in the design. These measures incorporated in the design include adequate management of stormwaters. The proposed activity is not expected to affect archaeological or historical resources, but, if they are identified, the work will be stopped and the corresponding authorities will be contacted. Finally, the activity will be performed in compliance with state and local procedures and requirements for protection of flood plains.

PRDOH has reevaluated the alternatives to building in the floodplain and has determined that it has no practicable alternative. Environmental files that document compliance with steps 3 through 6 of Executive Order 11988 are available for public inspection, review, and copying upon request at the times and location stated in the last paragraph, on receipt of comments, of this notice.

There are three primary purposes for this notice. First, people who may be affected by activities in the floodplain and those who have an interest in the protection of the natural environment should be given an opportunity to express their concerns and provide information about these areas. Second, an adequate public notice program can be an important public education tool. The dissemination of information and request for public comment about floodplains can facilitate and enhance federal efforts to reduce the risks and impacts associated with the occupancy and modification of these special areas. Third, as a matter of fairness, when the federal government determines it will participate in actions taking place in floodplains, it must inform those who may be put at greater or continued risk.

PRDOH will consider all comments received on or before November 21, 2023. Written comments can be sent to the following address: Puerto Rico Department of Housing, 606 Barbosa Avenue, Juan C. Cordero Dávila Building, Río Piedras, PR 00918-8461, Attention: Sally Z. Acevedo-Cosme, Permits and Environmental Compliance Specialist. A complete description of the project is available to the public for review from 8:30 a.m. to 4:00 p.m. at the Puerto Rico Department of Housing, 606 Barbosa Avenue, Juan C. Cordero Dávila Building, Río Piedras, PR 00918. The number to get information is (787) 274-2527, ext. 4320. In the alternative, comments may also be sent to PRDOH by email to environmentcobg@vivienda.pr.gov.

Date: November 13, 2023


 William O. Rodríguez Rodríguez, Esq.
 Secretary of the Department of Housing

DEPARTAMENTO DE LA
VIVIENDA

DEPARTMENT OF
HOUSING

Andrea Curbelo-Marty

From: environmentcdbg <environmentcdbg@vivienda.pr.gov>
Sent: Monday, November 13, 2023 9:31 AM
To: Jose.A.CedenoMaldonado@hud.gov; Mahon, Donna M; Caribbean_es@fws.gov; Edwin_muniz@fws.gov; Rodriguez.elias@epa.gov; Guerrero.carmen@epa.gov; PublicMail.CESAJ-CC@usace.army.mil; Rich.Okulski@noaa.gov; Noah.Silverman@noaa.gov; nmfs.ser.esa.consultations@noaa.gov; FEMA-R4EHP@fema.dhs.gov; carubio@prshpo.pr.gov; comunicaciones@ddec.pr.gov; secretario@ddec.pr.gov; jannira.colon@ddec.pr.gov; Rivera_r1@jp.pr.gov; comentarios@jp.pr.gov; pmzc@drna.pr.gov; eortega@drna.pr.gov; ayudaciudadano@drna.pr.gov; anais.rodriguez@drna.pr.gov
Subject: Public Notice – Final Notice and Public Explanation of a Proposed Activity in the 100-Year Floodplain_PRDOH Case PR-CRP-000142
Attachments: Final Notice_El Vocero_PR-CRP-000142.pdf

Concerned agencies,

Enclosed please find a **Public Notice – Final Notice and Public Explanation of a Proposed Activity in the 100-Year Floodplain** the Puerto Rico Department of Housing (as the Responsible Entity) published as part of HUD's requirements for the release of CDBG-DR funds to undertake the project *RUTA PR-180: Mejoras a la ruta de Desalojo* (PR-CRP-000142). The Final Notice was published in the *El Vocero* newspaper of Puerto Rico on November 13, 2023.

Respectfully,

Permits and Environmental Compliance Division

Office of Disaster Recovery

environmentcdbg@vivienda.pr.gov | 787.274.2527

Visit us: www.cdbg-dr.pr.gov

DEPARTAMENTO DE LA
VIVIENDA



NOTA DE CONFIDENCIALIDAD: Esta transmisión electrónica contiene información perteneciente al Departamento de Vivienda de Puerto Rico, la cual es confidencial y / o privilegiada legalmente. Si usted no es el destinatario previsto, informe inmediatamente al remitente por correo electrónico de respuesta o por teléfono que este mensaje se le ha transmitido inadvertidamente y elimine este correo electrónico de su sistema. Si ha recibido esta transmisión por error, por la presente se le notifica que cualquier divulgación, copia, distribución o cualquier acción basada en el contenido de la información está estrictamente prohibida. El uso, difusión, distribución o reproducción no autorizados de este mensaje por personas que no sean el destinatario previsto está estrictamente prohibido y puede ser ilegal.

CONFIDENTIALITY NOTE: This electronic transmission contains information belonging to the Puerto Rico Housing Department, which is confidential and/or legally privileged. If you are not the intended recipient, please immediately advise the sender by reply e-mail or telephone that this message has been inadvertently transmitted to you and delete this e-mail from your system. If you have received this transmission in error, you are hereby notified that any disclosure, copying, distribution or the taking of any action in reliance on the contents of the information is strictly prohibited. Unauthorized use, dissemination, distribution or reproduction of this message by other than the intended recipient is strictly prohibited and may be unlawful. 2



November 28, 2023

To whom it may concern,

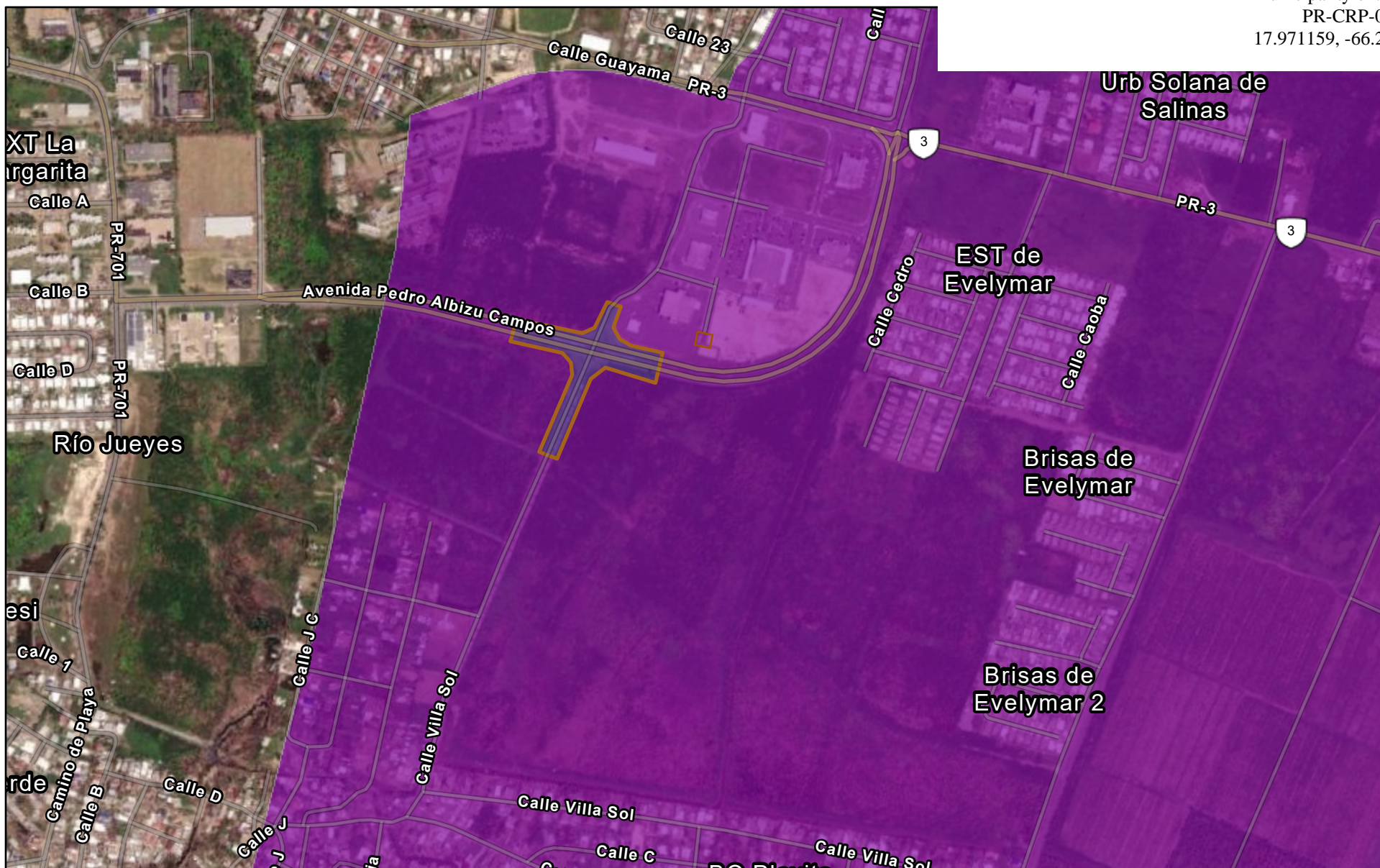
This letter is to validate that no comments were received in the Permits and Environmental Compliance Division e-mail: environmentcdbg@vivienda.pr.gov, for the *RUTA PR 180: Mejoras a la Ruta de Desalojo* (PR-CRP-000318), as part of the CDBG-DR City Revitalization Program. The Final Notice and Public Explanation of a Proposed Activity in the 100-Year Floodplain was published in the *El Vocero* newspaper of Puerto Rico on November 13, 2023, with a comment period that concluded on November 21, 2023.

Cordially,


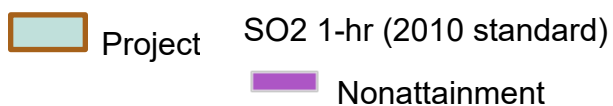
Permits and Environmental Compliance Division
Disaster Recovery Office
environmentcdbg@vivienda.pr.gov | 787.274.2527 ext. 4320

Exhibit 4: Clean Air Act

RUTA PR 180: Mejoras a la ruta de Desalojo
 Roundabout at PR-180 with
 Manuel González Martínez Bypass
 Municipality of Salinas
 PR-CRP-000142
 17.971159, -66.293618



December 10, 2022



Esri Community Maps Contributors, Kadaster Netherlands, Esri, HERE, Garmin, Foursquare, SafeGraph, GeoTechnologies, Inc, METI/NASA, USGS,

Source: <https://nepassisttool.epa.gov/nepassist/nepamap.aspx>
 Company: AVA Environmental Consultants, Inc.

Source: US Dept. of Transportation, Bureau of Transportation Statistics,
<https://www.bts.gov/content/estimated-national-average-vehicle-emissions-rates-vehicle-vehicle-type-using-gasoline-and>
 Company: AVA Environmental Consultants, Inc.

**Exhibit 4b: EPA Greenbook - Current Nonattainment Counties for All Criteria Pollutants****(Puerto Rico in page 9 of 11)**

RUTA PR 180: Mejoras a la ruta de Desalojo

You are here: EPA Home > Green Book > Current Nonattainment Counties for All Criteria Pollutants

Roundabout at PR-180 with

Manuel González Martínez Bypass

Municipality of Salinas

PR-CRP-000142

17.971159, -66.293618

Current Nonattainment Counties for All Criteria Pollutants

Data is current as of March 31, 2023

The 8-hour Ozone (1997) standard was revoked on April 6, 2015 and the 1-hour Ozone (1979) standard was revoked on June 15, 2005.
The asterisk (*) indicates only a portion of the county is included in the designated nonattainment area (NA).

Download National Dataset of all designated areas (currently nonattainment, maintenance, revoked):

dbf | xls | Data dictionary (PDF)

Listed by State, County, NAAQS * Part County NA NA Area Name (Classification, if applicable)

ALASKA

Fairbanks North Star Borough

PM-2.5 (2006)

*Fairbanks, AK - (Serious)

ARIZONA

Cochise County

PM-10 (1987)

*Cochise County; Paul Spur/Douglas planning area, AZ - (Moderate)

Gila County

Lead (2008)

*Hayden, AZ

PM-10 (1987)

*Hayden, AZ - (Moderate)

PM-10 (1987)

*Miami, AZ - (Moderate)

Sulfur Dioxide (2010)*Hayden, AZ

Sulfur Dioxide (2010)*Miami, AZ

8-Hour Ozone (2015)*Phoenix-Mesa, AZ - (Moderate)

Maricopa County

PM-10 (1987)

*Maricopa and Pinal Counties; Phoenix planning area, AZ - (Serious)

8-Hour Ozone (2008)*Phoenix-Mesa, AZ - (Moderate)

8-Hour Ozone (2015)*Phoenix-Mesa, AZ - (Moderate)

Pima County

PM-10 (1987)

*Pima County; Rillito planning area, AZ - (Moderate)

Pinal County

Lead (2008)

*Hayden, AZ

PM-10 (1987)

*Hayden, AZ - (Moderate)

PM-10 (1987)

*Maricopa and Pinal Counties; Phoenix planning area, AZ - (Serious)

PM-10 (1987)

*Miami, AZ - (Moderate)

PM-10 (1987)

*Pinal County (part); West Pinal, AZ - (Serious)

PM-2.5 (2006)

*West Central Pinal, AZ - (Moderate)

Sulfur Dioxide (1971)*Hayden (Pinal County), AZ

Sulfur Dioxide (2010)*Hayden, AZ

8-Hour Ozone (2008)*Phoenix-Mesa, AZ - (Moderate)

8-Hour Ozone (2015)*Phoenix-Mesa, AZ - (Moderate)

Santa Cruz County

PM-10 (1987)

*Santa Cruz County; Nogales planning area, AZ - (Moderate)

Yuma County

PM-10 (1987)

*Yuma, AZ - (Moderate)

8-Hour Ozone (2015)*Yuma, AZ - (Marginal)

CALIFORNIA

Alameda County

PM-2.5 (2006)

San Francisco Bay Area, CA - (Moderate)

8-Hour Ozone (2008)

San Francisco Bay Area, CA - (Marginal)

8-Hour Ozone (2015)

San Francisco Bay Area, CA - (Marginal)

Amador County

8-Hour Ozone (2015) Amador County, CA - (Marginal)

Butte County

8-Hour Ozone (2008) Chico (Butte County), CA - (Marginal)

8-Hour Ozone (2015) Butte County, CA - (Marginal)

Calaveras County

8-Hour Ozone (2008) Calaveras County, CA - (Marginal)

8-Hour Ozone (2015) Calaveras County, CA - (Marginal)

Contra Costa County

PM-2.5 (2006)

San Francisco Bay Area, CA - (Moderate)

8-Hour Ozone (2008)

San Francisco Bay Area, CA - (Marginal)

8-Hour Ozone (2015)

San Francisco Bay Area, CA - (Marginal)

El Dorado County

PM-2.5 (2006)

*Sacramento, CA - (Moderate)

8-Hour Ozone (2008)*Sacramento Metro, CA - (Severe 15)

8-Hour Ozone (2015)*Sacramento Metro, CA - (Serious)

Fresno County

PM-2.5 (1997)

San Joaquin Valley, CA - (Serious)

PM-2.5 (2006)

San Joaquin Valley, CA - (Serious)

Source:

<https://www3.epa.gov/airquality/greenbook/ancl.html#PR>

Company: AVA Environmental Consultants, Inc.

<i>PM-2.5 (2012)</i>	San Joaquin Valley, CA - (Serious)
<i>8-Hour Ozone (2008)</i>	San Joaquin Valley, CA - (Extreme)
<i>8-Hour Ozone (2015)</i>	San Joaquin Valley, CA - (Extreme)
Imperial County	
<i>PM-2.5 (2006)</i>	*Imperial County, CA - (Moderate)
<i>PM-2.5 (2012)</i>	*Imperial County, CA - (Moderate)
<i>8-Hour Ozone (2008)</i>	Imperial County, CA - (Moderate)
<i>8-Hour Ozone (2015)</i>	Imperial County, CA - (Marginal)
Inyo County	
<i>PM-10 (1987)</i>	*Inyo County; Owens Valley planning area, CA - (Serious)
Kern County	
<i>PM-10 (1987)</i>	*East Kern County, CA - (Serious)
<i>PM-2.5 (1997)</i>	*San Joaquin Valley, CA - (Serious)
<i>PM-2.5 (2006)</i>	*San Joaquin Valley, CA - (Serious)
<i>PM-2.5 (2012)</i>	*San Joaquin Valley, CA - (Serious)
<i>8-Hour Ozone (2008)</i>	*Kern County (Eastern Kern), CA - (Severe 15)
<i>8-Hour Ozone (2008)</i>	*San Joaquin Valley, CA - (Extreme)
<i>8-Hour Ozone (2015)</i>	*Kern County (Eastern Kern), CA - (Serious)
<i>8-Hour Ozone (2015)</i>	*San Joaquin Valley, CA - (Extreme)
Kings County	
<i>PM-2.5 (1997)</i>	San Joaquin Valley, CA - (Serious)
<i>PM-2.5 (2006)</i>	San Joaquin Valley, CA - (Serious)
<i>PM-2.5 (2012)</i>	San Joaquin Valley, CA - (Serious)
<i>8-Hour Ozone (2008)</i>	San Joaquin Valley, CA - (Extreme)
<i>8-Hour Ozone (2015)</i>	San Joaquin Valley, CA - (Extreme)
Los Angeles County	
<i>Lead (2008)</i>	*Los Angeles County-South Coast Air Basin, CA
<i>PM-2.5 (1997)</i>	*Los Angeles-South Coast Air Basin, CA - (Moderate)
<i>PM-2.5 (2006)</i>	*Los Angeles-South Coast Air Basin, CA - (Serious)
<i>PM-2.5 (2012)</i>	*Los Angeles-South Coast Air Basin, CA - (Serious)
<i>8-Hour Ozone (2008)</i>	*Los Angeles-San Bernardino Counties (West Mojave Desert), CA - (Severe 15)
<i>8-Hour Ozone (2008)</i>	*Los Angeles-South Coast Air Basin, CA - (Extreme)
<i>8-Hour Ozone (2015)</i>	*Los Angeles-San Bernardino Counties (West Mojave Desert), CA - (Severe 15)
<i>8-Hour Ozone (2015)</i>	*Los Angeles-South Coast Air Basin, CA - (Extreme)
Madera County	
<i>PM-2.5 (1997)</i>	San Joaquin Valley, CA - (Serious)
<i>PM-2.5 (2006)</i>	San Joaquin Valley, CA - (Serious)
<i>PM-2.5 (2012)</i>	San Joaquin Valley, CA - (Serious)
<i>8-Hour Ozone (2008)</i>	San Joaquin Valley, CA - (Extreme)
<i>8-Hour Ozone (2015)</i>	San Joaquin Valley, CA - (Extreme)
Marin County	
<i>PM-2.5 (2006)</i>	San Francisco Bay Area, CA - (Moderate)
<i>8-Hour Ozone (2008)</i>	San Francisco Bay Area, CA - (Marginal)
<i>8-Hour Ozone (2015)</i>	San Francisco Bay Area, CA - (Marginal)
Mariposa County	
<i>8-Hour Ozone (2008)</i>	Mariposa County, CA - (Moderate)
<i>8-Hour Ozone (2015)</i>	Mariposa County, CA - (Moderate)
Merced County	
<i>PM-2.5 (1997)</i>	San Joaquin Valley, CA - (Serious)
<i>PM-2.5 (2006)</i>	San Joaquin Valley, CA - (Serious)
<i>PM-2.5 (2012)</i>	San Joaquin Valley, CA - (Serious)
<i>8-Hour Ozone (2008)</i>	San Joaquin Valley, CA - (Extreme)
<i>8-Hour Ozone (2015)</i>	San Joaquin Valley, CA - (Extreme)
Mono County	
<i>PM-10 (1987)</i>	*Mono Basin, CA - (Moderate)
Napa County	
<i>PM-2.5 (2006)</i>	San Francisco Bay Area, CA - (Moderate)
<i>8-Hour Ozone (2008)</i>	San Francisco Bay Area, CA - (Marginal)
<i>8-Hour Ozone (2015)</i>	San Francisco Bay Area, CA - (Marginal)
Nevada County	
<i>8-Hour Ozone (2008)</i>	*Nevada County (Western part), CA - (Serious)
<i>8-Hour Ozone (2015)</i>	*Nevada County (Western part), CA - (Serious)
Orange County	
<i>PM-2.5 (1997)</i>	Los Angeles-South Coast Air Basin, CA - (Moderate)
<i>PM-2.5 (2006)</i>	Los Angeles-South Coast Air Basin, CA - (Serious)
<i>PM-2.5 (2012)</i>	Los Angeles-South Coast Air Basin, CA - (Serious)
<i>8-Hour Ozone (2008)</i>	Los Angeles-South Coast Air Basin, CA - (Extreme)
<i>8-Hour Ozone (2015)</i>	Los Angeles-South Coast Air Basin, CA - (Extreme)
Placer County	
<i>PM-2.5 (2006)</i>	*Sacramento, CA - (Moderate)
<i>8-Hour Ozone (2008)</i>	*Sacramento Metro, CA - (Severe 15)
<i>8-Hour Ozone (2015)</i>	*Sacramento Metro, CA - (Serious)
Plumas County	
<i>PM-2.5 (2012)</i>	*Plumas County, CA - (Serious)
Riverside County	
<i>PM-10 (1987)</i>	*Riverside County; Coachella Valley planning area, CA - (Serious)
<i>PM-2.5 (1997)</i>	*Los Angeles-South Coast Air Basin, CA - (Moderate)
<i>PM-2.5 (2006)</i>	*Los Angeles-South Coast Air Basin, CA - (Serious)
<i>PM-2.5 (2012)</i>	*Los Angeles-South Coast Air Basin, CA - (Serious)
<i>8-Hour Ozone (2008)</i>	*Los Angeles-South Coast Air Basin, CA - (Extreme)

<i>8-Hour Ozone (2008)</i> *Morongo Band of Mission Indians, CA - (Severe 15)	
<i>8-Hour Ozone (2008)</i> *Pechanga Band of Luiseno Mission Indians of the Pechanga Reservation, CA - (Moderate)	
<i>8-Hour Ozone (2008)</i> *Riverside County (Coachella Valley), CA - (Severe 15)	
<i>8-Hour Ozone (2015)</i> *Los Angeles-South Coast Air Basin, CA - (Extreme)	
<i>8-Hour Ozone (2015)</i> *Morongo Band of Mission Indians, CA - (Serious)	
<i>8-Hour Ozone (2015)</i> *Pechanga Band of Luiseno Mission Indians of the Pechanga Reservation, CA - (Moderate)	
<i>8-Hour Ozone (2015)</i> *Riverside County (Coachella Valley), CA - (Severe 15)	
Sacramento County	
<i>PM-2.5 (2006)</i>	Sacramento, CA - (Moderate)
<i>8-Hour Ozone (2008)</i>	Sacramento Metro, CA - (Severe 15)
<i>8-Hour Ozone (2015)</i>	Sacramento Metro, CA - (Serious)
San Bernardino County	
<i>PM-10 (1987)</i>	*San Bernardino County, CA - (Moderate)
<i>PM-10 (1987)</i>	*Trona, CA - (Moderate)
<i>PM-2.5 (1997)</i>	*Los Angeles-South Coast Air Basin, CA - (Moderate)
<i>PM-2.5 (2006)</i>	*Los Angeles-South Coast Air Basin, CA - (Serious)
<i>PM-2.5 (2012)</i>	*Los Angeles-South Coast Air Basin, CA - (Serious)
<i>8-Hour Ozone (2008)</i>	*Los Angeles-San Bernardino Counties (West Mojave Desert), CA - (Severe 15)
<i>8-Hour Ozone (2008)</i>	*Los Angeles-South Coast Air Basin, CA - (Extreme)
<i>8-Hour Ozone (2015)</i>	*Los Angeles-San Bernardino Counties (West Mojave Desert), CA - (Severe 15)
<i>8-Hour Ozone (2015)</i>	*Los Angeles-South Coast Air Basin, CA - (Extreme)
San Diego County	
<i>8-Hour Ozone (2008)</i>	*Pechanga Band of Luiseno Mission Indians of the Pechanga Reservation, CA - (Moderate)
<i>8-Hour Ozone (2008)</i>	*San Diego County, CA - (Severe 15)
<i>8-Hour Ozone (2015)</i>	*Pechanga Band of Luiseno Mission Indians of the Pechanga Reservation, CA - (Moderate)
<i>8-Hour Ozone (2015)</i>	*San Diego County, CA - (Severe 15)
San Francisco County	
<i>PM-2.5 (2006)</i>	San Francisco Bay Area, CA - (Moderate)
<i>8-Hour Ozone (2008)</i>	San Francisco Bay Area, CA - (Marginal)
<i>8-Hour Ozone (2015)</i>	San Francisco Bay Area, CA - (Marginal)
San Joaquin County	
<i>PM-2.5 (1997)</i>	San Joaquin Valley, CA - (Serious)
<i>PM-2.5 (2006)</i>	San Joaquin Valley, CA - (Serious)
<i>PM-2.5 (2012)</i>	San Joaquin Valley, CA - (Serious)
<i>8-Hour Ozone (2008)</i>	San Joaquin Valley, CA - (Extreme)
<i>8-Hour Ozone (2015)</i>	San Joaquin Valley, CA - (Extreme)
San Luis Obispo County	
<i>8-Hour Ozone (2008)</i>	*San Luis Obispo (Eastern San Luis Obispo), CA - (Marginal)
<i>8-Hour Ozone (2015)</i>	*San Luis Obispo (Eastern part), CA - (Marginal)
San Mateo County	
<i>PM-2.5 (2006)</i>	San Francisco Bay Area, CA - (Moderate)
<i>8-Hour Ozone (2008)</i>	San Francisco Bay Area, CA - (Marginal)
<i>8-Hour Ozone (2015)</i>	San Francisco Bay Area, CA - (Marginal)
Santa Clara County	
<i>PM-2.5 (2006)</i>	San Francisco Bay Area, CA - (Moderate)
<i>8-Hour Ozone (2008)</i>	San Francisco Bay Area, CA - (Marginal)
<i>8-Hour Ozone (2015)</i>	San Francisco Bay Area, CA - (Marginal)
Solano County	
<i>PM-2.5 (2006)</i>	*Sacramento, CA - (Moderate)
<i>PM-2.5 (2006)</i>	*San Francisco Bay Area, CA - (Moderate)
<i>8-Hour Ozone (2008)</i>	*Sacramento Metro, CA - (Severe 15)
<i>8-Hour Ozone (2008)</i>	*San Francisco Bay Area, CA - (Marginal)
<i>8-Hour Ozone (2015)</i>	*Sacramento Metro, CA - (Serious)
<i>8-Hour Ozone (2015)</i>	*San Francisco Bay Area, CA - (Marginal)
Sonoma County	
<i>PM-2.5 (2006)</i>	*San Francisco Bay Area, CA - (Moderate)
<i>8-Hour Ozone (2008)</i>	*San Francisco Bay Area, CA - (Marginal)
<i>8-Hour Ozone (2015)</i>	*San Francisco Bay Area, CA - (Marginal)
Stanislaus County	
<i>PM-2.5 (1997)</i>	San Joaquin Valley, CA - (Serious)
<i>PM-2.5 (2006)</i>	San Joaquin Valley, CA - (Serious)
<i>PM-2.5 (2012)</i>	San Joaquin Valley, CA - (Serious)
<i>8-Hour Ozone (2008)</i>	San Joaquin Valley, CA - (Extreme)
<i>8-Hour Ozone (2015)</i>	San Joaquin Valley, CA - (Extreme)
Sutter County	
<i>8-Hour Ozone (2008)</i>	*Sacramento Metro, CA - (Severe 15)
<i>8-Hour Ozone (2015)</i>	*Sacramento Metro, CA - (Serious)
<i>8-Hour Ozone (2015)</i>	*Sutter Buttes, CA - (Marginal)
Tehama County	
<i>8-Hour Ozone (2008)</i>	*Tuscan Buttes, CA - (Marginal)
<i>8-Hour Ozone (2015)</i>	*Tuscan Buttes, CA - (Marginal (Rural Transport))
Tulare County	
<i>PM-2.5 (1997)</i>	San Joaquin Valley, CA - (Serious)
<i>PM-2.5 (2006)</i>	San Joaquin Valley, CA - (Serious)
<i>PM-2.5 (2012)</i>	San Joaquin Valley, CA - (Serious)
<i>8-Hour Ozone (2008)</i>	San Joaquin Valley, CA - (Extreme)
<i>8-Hour Ozone (2015)</i>	San Joaquin Valley, CA - (Extreme)
Tuolumne County	
<i>8-Hour Ozone (2015)</i>	Tuolumne County, CA - (Marginal)
Ventura County	

8-Hour Ozone (2008) *Ventura County, CA - (Serious)

8-Hour Ozone (2015) *Ventura County, CA - (Serious)

Yolo County

PM-2.5 (2006) *Sacramento, CA - (Moderate)

8-Hour Ozone (2008) Sacramento Metro, CA - (Severe 15)

8-Hour Ozone (2015) Sacramento Metro, CA - (Serious)

COLORADO

Adams County

8-Hour Ozone (2008) Denver-Boulder-Greeley-Ft. Collins-Loveland, CO - (Severe 15)

8-Hour Ozone (2015) Denver Metro/North Front Range, CO - (Moderate)

Arapahoe County

8-Hour Ozone (2008) Denver-Boulder-Greeley-Ft. Collins-Loveland, CO - (Severe 15)

8-Hour Ozone (2015) Denver Metro/North Front Range, CO - (Moderate)

Boulder County

8-Hour Ozone (2008) Denver-Boulder-Greeley-Ft. Collins-Loveland, CO - (Severe 15)

8-Hour Ozone (2015) Denver Metro/North Front Range, CO - (Moderate)

Broomfield County

8-Hour Ozone (2008) Denver-Boulder-Greeley-Ft. Collins-Loveland, CO - (Severe 15)

8-Hour Ozone (2015) Denver Metro/North Front Range, CO - (Moderate)

Denver County

8-Hour Ozone (2008) Denver-Boulder-Greeley-Ft. Collins-Loveland, CO - (Severe 15)

8-Hour Ozone (2015) Denver Metro/North Front Range, CO - (Moderate)

Douglas County

8-Hour Ozone (2008) Denver-Boulder-Greeley-Ft. Collins-Loveland, CO - (Severe 15)

8-Hour Ozone (2015) Denver Metro/North Front Range, CO - (Moderate)

Jefferson County

8-Hour Ozone (2008) Denver-Boulder-Greeley-Ft. Collins-Loveland, CO - (Severe 15)

8-Hour Ozone (2015) Denver Metro/North Front Range, CO - (Moderate)

Larimer County

8-Hour Ozone (2008) *Denver-Boulder-Greeley-Ft. Collins-Loveland, CO - (Severe 15)

8-Hour Ozone (2015) *Denver Metro/North Front Range, CO - (Moderate)

Weld County

8-Hour Ozone (2008) *Denver-Boulder-Greeley-Ft. Collins-Loveland, CO - (Severe 15)

8-Hour Ozone (2015) Denver Metro/North Front Range, CO - (Moderate)

CONNECTICUT

Fairfield County

8-Hour Ozone (2008) New York-N. New Jersey-Long Island, NY-NJ-CT - (Severe 15)

8-Hour Ozone (2015) New York-Northern New Jersey-Long Island, NY-NJ-CT - (Moderate)

Hartford County

8-Hour Ozone (2008) Greater Connecticut, CT - (Serious)

8-Hour Ozone (2015) Greater Connecticut, CT - (Moderate)

Litchfield County

8-Hour Ozone (2008) Greater Connecticut, CT - (Serious)

8-Hour Ozone (2015) Greater Connecticut, CT - (Moderate)

Middlesex County

8-Hour Ozone (2008) New York-N. New Jersey-Long Island, NY-NJ-CT - (Severe 15)

8-Hour Ozone (2015) New York-Northern New Jersey-Long Island, NY-NJ-CT - (Moderate)

New Haven County

8-Hour Ozone (2008) New York-N. New Jersey-Long Island, NY-NJ-CT - (Severe 15)

8-Hour Ozone (2015) New York-Northern New Jersey-Long Island, NY-NJ-CT - (Moderate)

New London County

8-Hour Ozone (2008) Greater Connecticut, CT - (Serious)

8-Hour Ozone (2015) Greater Connecticut, CT - (Moderate)

Tolland County

8-Hour Ozone (2008) Greater Connecticut, CT - (Serious)

8-Hour Ozone (2015) Greater Connecticut, CT - (Moderate)

Windham County

8-Hour Ozone (2008) Greater Connecticut, CT - (Serious)

8-Hour Ozone (2015) Greater Connecticut, CT - (Moderate)

DELAWARE

New Castle County

8-Hour Ozone (2008) Philadelphia-Wilmington-Atlantic City, PA-NJ-MD-DE - (Marginal)

8-Hour Ozone (2015) Philadelphia-Wilmington-Atlantic City, PA-NJ-MD-DE - (Moderate)

Sussex County

8-Hour Ozone (2008) Seaford, DE - (Marginal)

DISTRICT OF COLUMBIA

District of Columbia

8-Hour Ozone (2015) Washington, DC-MD-VA - (Moderate)

GUAM

Guam

Sulfur Dioxide (1971)*Piti, GU

Sulfur Dioxide (1971)*Tanguisson, GU

Sulfur Dioxide (2010)*Piti-Cabras, GU

IDAHO

Bannock County

PM-10 (1987) *Power-Bannock Counties; Fort Hall Indian Reservation, ID - (Moderate)

Power County

PM-10 (1987) *Power-Bannock Counties; Fort Hall Indian Reservation, ID - (Moderate)

ILLINOIS

Cook County

8-Hour Ozone (2015) Chicago, IL-IN-WI - (Moderate)
 DuPage County
8-Hour Ozone (2015) Chicago, IL-IN-WI - (Moderate)
 Grundy County
8-Hour Ozone (2015) *Chicago, IL-IN-WI - (Moderate)
 Kane County
8-Hour Ozone (2015) Chicago, IL-IN-WI - (Moderate)
 Kendall County
8-Hour Ozone (2015) *Chicago, IL-IN-WI - (Moderate)
 Lake County
8-Hour Ozone (2015) Chicago, IL-IN-WI - (Moderate)
 Madison County
Sulfur Dioxide (2010) *Alton Township, IL
8-Hour Ozone (2015) St. Louis, MO-IL - (Moderate)
 McHenry County
8-Hour Ozone (2015) Chicago, IL-IN-WI - (Moderate)
 Monroe County
8-Hour Ozone (2015) St. Louis, MO-IL - (Moderate)
 St. Clair County
8-Hour Ozone (2015) St. Louis, MO-IL - (Moderate)
 Will County
8-Hour Ozone (2015) Chicago, IL-IN-WI - (Moderate)

INDIANA

Huntington County
Sulfur Dioxide (2010) *Huntington, IN
 Lake County
8-Hour Ozone (2015) *Chicago, IL-IN-WI - (Moderate)
 Porter County
8-Hour Ozone (2015) *Chicago, IL-IN-WI - (Moderate)

IOWA

Muscatine County
Sulfur Dioxide (2010) *Muscatine, IA

KANSAS

Saline County
Lead (2008) *Saline County, KS

KENTUCKY

Boone County
8-Hour Ozone (2015) *Cincinnati, OH-KY - (Moderate)
 Bullitt County
8-Hour Ozone (2015) Louisville, KY-IN - (Moderate)
 Campbell County
8-Hour Ozone (2015) *Cincinnati, OH-KY - (Moderate)
 Henderson County
Sulfur Dioxide (2010) *Henderson-Webster Counties, KY
 Jefferson County
8-Hour Ozone (2015) Louisville, KY-IN - (Moderate)
 Kenton County
8-Hour Ozone (2015) *Cincinnati, OH-KY - (Moderate)
 Oldham County
8-Hour Ozone (2015) Louisville, KY-IN - (Moderate)
 Webster County
Sulfur Dioxide (2010) *Henderson-Webster Counties, KY

LOUISIANA

Evangeline Parish
Sulfur Dioxide (2010) *Evangeline Parish (Partial), LA
 St. Bernard Parish
Sulfur Dioxide (2010) St. Bernard Parish, LA

MARYLAND

Anne Arundel County
Sulfur Dioxide (2010) *Anne Arundel County and Baltimore County, MD
8-Hour Ozone (2008) Baltimore, MD - (Moderate)
8-Hour Ozone (2015) Baltimore, MD - (Moderate)
 Baltimore County
Sulfur Dioxide (2010) *Anne Arundel County and Baltimore County, MD
8-Hour Ozone (2008) Baltimore, MD - (Moderate)
8-Hour Ozone (2015) Baltimore, MD - (Moderate)
 Baltimore city
8-Hour Ozone (2008) Baltimore, MD - (Moderate)
8-Hour Ozone (2015) Baltimore, MD - (Moderate)
 Calvert County
8-Hour Ozone (2015) Washington, DC-MD-VA - (Moderate)
 Carroll County
8-Hour Ozone (2008) Baltimore, MD - (Moderate)
8-Hour Ozone (2015) Baltimore, MD - (Moderate)
 Cecil County
8-Hour Ozone (2008) Philadelphia-Wilmington-Atlantic City, PA-NJ-MD-DE - (Marginal)
8-Hour Ozone (2015) Philadelphia-Wilmington-Atlantic City, PA-NJ-MD-DE - (Moderate)
 Charles County
8-Hour Ozone (2015) Washington, DC-MD-VA - (Moderate)
 Frederick County

8-Hour Ozone (2015) Washington, DC-MD-VA - (Moderate)
 Harford County
 8-Hour Ozone (2008) Baltimore, MD - (Moderate)
 8-Hour Ozone (2015) Baltimore, MD - (Moderate)
 Howard County
 8-Hour Ozone (2008) Baltimore, MD - (Moderate)
 8-Hour Ozone (2015) Baltimore, MD - (Moderate)
 Montgomery County
 8-Hour Ozone (2015) Washington, DC-MD-VA - (Moderate)
 Prince George's County
 8-Hour Ozone (2015) Washington, DC-MD-VA - (Moderate)

MASSACHUSETTS

Dukes County
 8-Hour Ozone (2008) Dukes County, MA - (Marginal)

MICHIGAN

Allegan County
 8-Hour Ozone (2015) *Allegan County, MI - (Moderate)
 Berrien County
 8-Hour Ozone (2015) Berrien County, MI - (Moderate)
 Livingston County
 8-Hour Ozone (2015) Detroit, MI - (Moderate)
 Macomb County
 8-Hour Ozone (2015) Detroit, MI - (Moderate)
 Monroe County
 8-Hour Ozone (2015) Detroit, MI - (Moderate)
 Muskegon County
 8-Hour Ozone (2015) *Muskegon County, MI - (Moderate)
 Oakland County
 8-Hour Ozone (2015) Detroit, MI - (Moderate)
 St. Clair County
 Sulfur Dioxide (2010) *St. Clair, MI
 8-Hour Ozone (2015) Detroit, MI - (Moderate)
 Washtenaw County
 8-Hour Ozone (2015) Detroit, MI - (Moderate)
 Wayne County
 Sulfur Dioxide (2010) *Detroit, MI
 8-Hour Ozone (2015) Detroit, MI - (Moderate)

MINNESOTA

Dakota County
 Lead (2008) *Eagan, MN

MISSOURI

Dent County
 Lead (2008) *Iron, Dent, and Reynolds Counties, MO
 Franklin County
 8-Hour Ozone (2015) *St. Louis, MO-IL - (Moderate)
 Iron County
 Lead (2008) *Iron, Dent, and Reynolds Counties, MO
 Jefferson County
 Lead (1978) *Jefferson County (part); Herculaneum, MO
 Lead (2008) *Jefferson County, MO
 8-Hour Ozone (2015) St. Louis, MO-IL - (Moderate)
 New Madrid County
 Sulfur Dioxide (2010) *New Madrid County, MO
 Reynolds County
 Lead (2008) *Iron, Dent, and Reynolds Counties, MO
 St. Charles County
 8-Hour Ozone (2015) St. Louis, MO-IL - (Moderate)
 St. Louis County
 8-Hour Ozone (2015) St. Louis, MO-IL - (Moderate)
 St. Louis city
 8-Hour Ozone (2015) St. Louis, MO-IL - (Moderate)

MONTANA

Lake County
 PM-10 (1987) *Lake County; Polson, MT - (Moderate)
 PM-10 (1987) *Lake County; Ronan, MT - (Moderate)
 Lincoln County
 PM-2.5 (1997) *Libby, MT - (Moderate)
 Rosebud County
 PM-10 (1987) *Rosebud County; Lame Deer, MT - (Moderate)
 Yellowstone County
 Sulfur Dioxide (1971) *Laurel Area (Yellowstone County), MT

NEVADA

Clark County
 8-Hour Ozone (2015) *Las Vegas, NV - (Moderate)

NEW JERSEY

Atlantic County
 8-Hour Ozone (2008) Philadelphia-Wilmington-Atlantic City, PA-NJ-MD-DE - (Marginal)
 8-Hour Ozone (2015) Philadelphia-Wilmington-Atlantic City, PA-NJ-MD-DE - (Moderate)
 Bergen County
 8-Hour Ozone (2008) New York-N. New Jersey-Long Island, NY-NJ-CT - (Severe 15)

8-Hour Ozone (2015)	New York-Northern New Jersey-Long Island, NY-NJ-CT - (Moderate)
Burlington County	
8-Hour Ozone (2008)	Philadelphia-Wilmington-Atlantic City, PA-NJ-MD-DE - (Marginal)
8-Hour Ozone (2015)	Philadelphia-Wilmington-Atlantic City, PA-NJ-MD-DE - (Moderate)
Camden County	
8-Hour Ozone (2008)	Philadelphia-Wilmington-Atlantic City, PA-NJ-MD-DE - (Marginal)
8-Hour Ozone (2015)	Philadelphia-Wilmington-Atlantic City, PA-NJ-MD-DE - (Moderate)
Cape May County	
8-Hour Ozone (2008)	Philadelphia-Wilmington-Atlantic City, PA-NJ-MD-DE - (Marginal)
8-Hour Ozone (2015)	Philadelphia-Wilmington-Atlantic City, PA-NJ-MD-DE - (Moderate)
Cumberland County	
8-Hour Ozone (2008)	Philadelphia-Wilmington-Atlantic City, PA-NJ-MD-DE - (Marginal)
8-Hour Ozone (2015)	Philadelphia-Wilmington-Atlantic City, PA-NJ-MD-DE - (Moderate)
Essex County	
8-Hour Ozone (2008)	New York-N. New Jersey-Long Island, NY-NJ-CT - (Severe 15)
8-Hour Ozone (2015)	New York-Northern New Jersey-Long Island, NY-NJ-CT - (Moderate)
Gloucester County	
8-Hour Ozone (2008)	Philadelphia-Wilmington-Atlantic City, PA-NJ-MD-DE - (Marginal)
8-Hour Ozone (2015)	Philadelphia-Wilmington-Atlantic City, PA-NJ-MD-DE - (Moderate)
Hudson County	
8-Hour Ozone (2008)	New York-N. New Jersey-Long Island, NY-NJ-CT - (Severe 15)
8-Hour Ozone (2015)	New York-Northern New Jersey-Long Island, NY-NJ-CT - (Moderate)
Hunterdon County	
8-Hour Ozone (2008)	New York-N. New Jersey-Long Island, NY-NJ-CT - (Severe 15)
8-Hour Ozone (2015)	New York-Northern New Jersey-Long Island, NY-NJ-CT - (Moderate)
Mercer County	
8-Hour Ozone (2008)	Philadelphia-Wilmington-Atlantic City, PA-NJ-MD-DE - (Marginal)
8-Hour Ozone (2015)	Philadelphia-Wilmington-Atlantic City, PA-NJ-MD-DE - (Moderate)
Middlesex County	
8-Hour Ozone (2008)	New York-N. New Jersey-Long Island, NY-NJ-CT - (Severe 15)
8-Hour Ozone (2015)	New York-Northern New Jersey-Long Island, NY-NJ-CT - (Moderate)
Monmouth County	
8-Hour Ozone (2008)	New York-N. New Jersey-Long Island, NY-NJ-CT - (Severe 15)
8-Hour Ozone (2015)	New York-Northern New Jersey-Long Island, NY-NJ-CT - (Moderate)
Morris County	
8-Hour Ozone (2008)	New York-N. New Jersey-Long Island, NY-NJ-CT - (Severe 15)
8-Hour Ozone (2015)	New York-Northern New Jersey-Long Island, NY-NJ-CT - (Moderate)
Ocean County	
8-Hour Ozone (2008)	Philadelphia-Wilmington-Atlantic City, PA-NJ-MD-DE - (Marginal)
8-Hour Ozone (2015)	Philadelphia-Wilmington-Atlantic City, PA-NJ-MD-DE - (Moderate)
Passaic County	
8-Hour Ozone (2008)	New York-N. New Jersey-Long Island, NY-NJ-CT - (Severe 15)
8-Hour Ozone (2015)	New York-Northern New Jersey-Long Island, NY-NJ-CT - (Moderate)
Salem County	
8-Hour Ozone (2008)	Philadelphia-Wilmington-Atlantic City, PA-NJ-MD-DE - (Marginal)
8-Hour Ozone (2015)	Philadelphia-Wilmington-Atlantic City, PA-NJ-MD-DE - (Moderate)
Somerset County	
8-Hour Ozone (2008)	New York-N. New Jersey-Long Island, NY-NJ-CT - (Severe 15)
8-Hour Ozone (2015)	New York-Northern New Jersey-Long Island, NY-NJ-CT - (Moderate)
Sussex County	
8-Hour Ozone (2008)	New York-N. New Jersey-Long Island, NY-NJ-CT - (Severe 15)
8-Hour Ozone (2015)	New York-Northern New Jersey-Long Island, NY-NJ-CT - (Moderate)
Union County	
8-Hour Ozone (2008)	New York-N. New Jersey-Long Island, NY-NJ-CT - (Severe 15)
8-Hour Ozone (2015)	New York-Northern New Jersey-Long Island, NY-NJ-CT - (Moderate)
Warren County	
Sulfur Dioxide (1971)*	Warren County, NJ
8-Hour Ozone (2008)	New York-N. New Jersey-Long Island, NY-NJ-CT - (Severe 15)
8-Hour Ozone (2015)	New York-Northern New Jersey-Long Island, NY-NJ-CT - (Moderate)

NEW MEXICO

Dona Ana County	
PM-10 (1987)	*Dona Ana County; Anthony, NM - (Moderate)
8-Hour Ozone (2015)	*El Paso-Las Cruces, TX-NM - (Marginal)

NEW YORK

Bronx County	
8-Hour Ozone (2008)	New York-N. New Jersey-Long Island, NY-NJ-CT - (Severe 15)
8-Hour Ozone (2015)	New York-Northern New Jersey-Long Island, NY-NJ-CT - (Moderate)
Chautauqua County	
8-Hour Ozone (2008)	Jamestown, NY - (Marginal)
Kings County	
8-Hour Ozone (2008)	New York-N. New Jersey-Long Island, NY-NJ-CT - (Severe 15)
8-Hour Ozone (2015)	New York-Northern New Jersey-Long Island, NY-NJ-CT - (Moderate)
Nassau County	
8-Hour Ozone (2008)	New York-N. New Jersey-Long Island, NY-NJ-CT - (Severe 15)
8-Hour Ozone (2015)	New York-Northern New Jersey-Long Island, NY-NJ-CT - (Moderate)
New York County	
PM-10 (1987)	New York County, NY - (Moderate)
8-Hour Ozone (2008)	New York-N. New Jersey-Long Island, NY-NJ-CT - (Severe 15)
8-Hour Ozone (2015)	New York-Northern New Jersey-Long Island, NY-NJ-CT - (Moderate)
Queens County	

8-Hour Ozone (2008) New York-N. New Jersey-Long Island, NY-NJ-CT - (Severe 15)
8-Hour Ozone (2015) New York-Northern New Jersey-Long Island, NY-NJ-CT - (Moderate)
 Richmond County
8-Hour Ozone (2008) New York-N. New Jersey-Long Island, NY-NJ-CT - (Severe 15)
8-Hour Ozone (2015) New York-Northern New Jersey-Long Island, NY-NJ-CT - (Moderate)
 Rockland County
8-Hour Ozone (2008) New York-N. New Jersey-Long Island, NY-NJ-CT - (Severe 15)
8-Hour Ozone (2015) New York-Northern New Jersey-Long Island, NY-NJ-CT - (Moderate)
 St. Lawrence County
*Sulfur Dioxide (2010)**St. Lawrence County, NY
 Suffolk County
8-Hour Ozone (2008) New York-N. New Jersey-Long Island, NY-NJ-CT - (Severe 15)
8-Hour Ozone (2015) New York-Northern New Jersey-Long Island, NY-NJ-CT - (Moderate)
 Westchester County
8-Hour Ozone (2008) New York-N. New Jersey-Long Island, NY-NJ-CT - (Severe 15)
8-Hour Ozone (2015) New York-Northern New Jersey-Long Island, NY-NJ-CT - (Moderate)

OHIO

Cuyahoga County
8-Hour Ozone (2015) Cleveland, OH - (Moderate)
 Geauga County
8-Hour Ozone (2015) Cleveland, OH - (Moderate)
 Lake County
8-Hour Ozone (2015) Cleveland, OH - (Moderate)
 Lorain County
8-Hour Ozone (2015) Cleveland, OH - (Moderate)
 Medina County
8-Hour Ozone (2015) Cleveland, OH - (Moderate)
 Morgan County
*Sulfur Dioxide (2010)**Muskingum River, OH
 Portage County
8-Hour Ozone (2015) Cleveland, OH - (Moderate)
 Summit County
8-Hour Ozone (2015) Cleveland, OH - (Moderate)
 Washington County
*Sulfur Dioxide (2010)**Muskingum River, OH

OREGON

Klamath County
PM-2.5 (2006) *Klamath Falls, OR - (Moderate)

PENNSYLVANIA

Allegheny County
PM-2.5 (1997) *Liberty-Clairton, PA - (Moderate)
PM-2.5 (2006) *Liberty-Clairton, PA - (Moderate)
PM-2.5 (2012) Allegheny County, PA - (Moderate)
*Sulfur Dioxide (2010)**Allegheny, PA
8-Hour Ozone (2008) Pittsburgh-Beaver Valley, PA - (Marginal)
 Armstrong County
*Sulfur Dioxide (1971)**Armstrong County: Madison, Mahoning, Boggs, Washington, Pine, PA
*Sulfur Dioxide (2010)**Indiana, PA
8-Hour Ozone (2008) Pittsburgh-Beaver Valley, PA - (Marginal)
 Beaver County
Lead (2008) *Lower Beaver Valley, PA
*Sulfur Dioxide (2010)**Beaver, PA
8-Hour Ozone (2008) Pittsburgh-Beaver Valley, PA - (Marginal)
 Berks County
Lead (2008) *Lyons, PA
Lead (2008) *North Reading, PA
8-Hour Ozone (2008) Reading, PA - (Marginal)
 Bucks County
8-Hour Ozone (2008) Philadelphia-Wilmington-Atlantic City, PA-NJ-MD-DE - (Marginal)
8-Hour Ozone (2015) Philadelphia-Wilmington-Atlantic City, PA-NJ-MD-DE - (Moderate)
 Butler County
8-Hour Ozone (2008) Pittsburgh-Beaver Valley, PA - (Marginal)
 Carbon County
8-Hour Ozone (2008) Allentown-Bethlehem-Easton, PA - (Marginal)
 Chester County
8-Hour Ozone (2008) Philadelphia-Wilmington-Atlantic City, PA-NJ-MD-DE - (Marginal)
8-Hour Ozone (2015) Philadelphia-Wilmington-Atlantic City, PA-NJ-MD-DE - (Moderate)
 Delaware County
8-Hour Ozone (2008) Philadelphia-Wilmington-Atlantic City, PA-NJ-MD-DE - (Marginal)
8-Hour Ozone (2015) Philadelphia-Wilmington-Atlantic City, PA-NJ-MD-DE - (Moderate)
 Fayette County
8-Hour Ozone (2008) Pittsburgh-Beaver Valley, PA - (Marginal)
 Indiana County
Sulfur Dioxide (2010) Indiana, PA
 Lancaster County
8-Hour Ozone (2008) Lancaster, PA - (Marginal)
 Lehigh County
8-Hour Ozone (2008) Allentown-Bethlehem-Easton, PA - (Marginal)
 Montgomery County
8-Hour Ozone (2008) Philadelphia-Wilmington-Atlantic City, PA-NJ-MD-DE - (Marginal)

8-Hour Ozone (2015) Philadelphia-Wilmington-Atlantic City, PA-NJ-MD-DE - (Moderate)
 Northampton County
 8-Hour Ozone (2008) Allentown-Bethlehem-Easton, PA - (Marginal)
 Philadelphia County
 8-Hour Ozone (2008) Philadelphia-Wilmington-Atlantic City, PA-NJ-MD-DE - (Marginal)
 8-Hour Ozone (2015) Philadelphia-Wilmington-Atlantic City, PA-NJ-MD-DE - (Moderate)
 Warren County
 Sulfur Dioxide (2010)*Warren, PA
 Washington County
 8-Hour Ozone (2008) Pittsburgh-Beaver Valley, PA - (Marginal)
 Westmoreland County
 8-Hour Ozone (2008) Pittsburgh-Beaver Valley, PA - (Marginal)

PUERTO RICO

Arecibo Municipio
 Lead (2008) *Arecibo, PR
 Bayamon Municipio
 Sulfur Dioxide (2010)*San Juan, PR
 Catano Municipio
 Sulfur Dioxide (2010) San Juan, PR
 Guaynabo Municipio
 Sulfur Dioxide (2010)*San Juan, PR
 Salinas Municipio
 Sulfur Dioxide (2010)*Guayama-Salinas, PR
 San Juan Municipio
 Sulfur Dioxide (2010)*San Juan, PR
 Toa Baja Municipio
 Sulfur Dioxide (2010)*San Juan, PR

TENNESSEE

Sullivan County
 Sulfur Dioxide (2010)*Sullivan County, TN

TEXAS

Anderson County
 Sulfur Dioxide (2010)*Freestone and Anderson Counties, TX
 Bexar County
 8-Hour Ozone (2015) San Antonio, TX - (Moderate)
 Brazoria County
 8-Hour Ozone (2008) Houston-Galveston-Brazoria, TX - (Severe 15)
 8-Hour Ozone (2015) Houston-Galveston-Brazoria, TX - (Moderate)
 Chambers County
 8-Hour Ozone (2008) Houston-Galveston-Brazoria, TX - (Severe 15)
 8-Hour Ozone (2015) Houston-Galveston-Brazoria, TX - (Moderate)
 Collin County
 8-Hour Ozone (2008) Dallas-Fort Worth, TX - (Severe 15)
 8-Hour Ozone (2015) Dallas-Fort Worth, TX - (Moderate)
 Dallas County
 8-Hour Ozone (2008) Dallas-Fort Worth, TX - (Severe 15)
 8-Hour Ozone (2015) Dallas-Fort Worth, TX - (Moderate)
 Denton County
 8-Hour Ozone (2008) Dallas-Fort Worth, TX - (Severe 15)
 8-Hour Ozone (2015) Dallas-Fort Worth, TX - (Moderate)
 El Paso County
 PM-10 (1987) *El Paso County, TX - (Moderate)
 8-Hour Ozone (2015) El Paso-Las Cruces, TX-NM - (Marginal)
 Ellis County
 8-Hour Ozone (2008) Dallas-Fort Worth, TX - (Severe 15)
 8-Hour Ozone (2015) Dallas-Fort Worth, TX - (Moderate)
 Fort Bend County
 8-Hour Ozone (2008) Houston-Galveston-Brazoria, TX - (Severe 15)
 8-Hour Ozone (2015) Houston-Galveston-Brazoria, TX - (Moderate)
 Freestone County
 Sulfur Dioxide (2010)*Freestone and Anderson Counties, TX
 Galveston County
 8-Hour Ozone (2008) Houston-Galveston-Brazoria, TX - (Severe 15)
 8-Hour Ozone (2015) Houston-Galveston-Brazoria, TX - (Moderate)
 Harris County
 8-Hour Ozone (2008) Houston-Galveston-Brazoria, TX - (Severe 15)
 8-Hour Ozone (2015) Houston-Galveston-Brazoria, TX - (Moderate)
 Howard County
 Sulfur Dioxide (2010)*Howard County, TX
 Hutchinson County
 Sulfur Dioxide (2010)*Hutchinson County, TX
 Johnson County
 8-Hour Ozone (2008) Dallas-Fort Worth, TX - (Severe 15)
 8-Hour Ozone (2015) Dallas-Fort Worth, TX - (Moderate)
 Kaufman County
 8-Hour Ozone (2008) Dallas-Fort Worth, TX - (Severe 15)
 8-Hour Ozone (2015) Dallas-Fort Worth, TX - (Moderate)
 Liberty County
 8-Hour Ozone (2008) Houston-Galveston-Brazoria, TX - (Severe 15)
 Montgomery County

8-Hour Ozone (2008) Houston-Galveston-Brazoria, TX - (Severe 15)

8-Hour Ozone (2015) Houston-Galveston-Brazoria, TX - (Moderate)

Navarro County

*Sulfur Dioxide (2010)**Navarro County, TX

Panola County

*Sulfur Dioxide (2010)**Rusk and Panola Counties, TX

Parker County

8-Hour Ozone (2008) Dallas-Fort Worth, TX - (Severe 15)

8-Hour Ozone (2015) Dallas-Fort Worth, TX - (Moderate)

Rockwall County

8-Hour Ozone (2008) Dallas-Fort Worth, TX - (Severe 15)

Rusk County

*Sulfur Dioxide (2010)**Rusk and Panola Counties, TX

Tarrant County

8-Hour Ozone (2008) Dallas-Fort Worth, TX - (Severe 15)

8-Hour Ozone (2015) Dallas-Fort Worth, TX - (Moderate)

Titus County

*Sulfur Dioxide (2010)**Titus County, TX

Waller County

8-Hour Ozone (2008) Houston-Galveston-Brazoria, TX - (Severe 15)

Wise County

8-Hour Ozone (2008) Dallas-Fort Worth, TX - (Severe 15)

8-Hour Ozone (2015) Dallas-Fort Worth, TX - (Moderate)

UTAH

Box Elder County

PM-2.5 (2006) *Salt Lake City, UT - (Serious)

Davis County

PM-2.5 (2006) Salt Lake City, UT - (Serious)

8-Hour Ozone (2015) Northern Wasatch Front, UT - (Moderate)

Duchesne County

*8-Hour Ozone (2015)**Uinta Basin, UT - (Marginal)

Salt Lake County

PM-2.5 (2006) Salt Lake City, UT - (Serious)

Sulfur Dioxide (1971) Salt Lake County, UT

8-Hour Ozone (2015) Northern Wasatch Front, UT - (Moderate)

Tooele County

PM-2.5 (2006) *Salt Lake City, UT - (Serious)

*Sulfur Dioxide (1971)**Tooele County, UT

*8-Hour Ozone (2015)**Northern Wasatch Front, UT - (Moderate)

Uintah County

*8-Hour Ozone (2015)**Uinta Basin, UT - (Marginal)

Utah County

PM-2.5 (2006) *Provo, UT - (Serious)

*8-Hour Ozone (2015)**Southern Wasatch Front, UT - (Marginal)

Weber County

PM-2.5 (2006) *Salt Lake City, UT - (Serious)

*8-Hour Ozone (2015)**Northern Wasatch Front, UT - (Moderate)

VIRGINIA

Alexandria city

8-Hour Ozone (2015) Washington, DC-MD-VA - (Moderate)

Arlington County

8-Hour Ozone (2015) Washington, DC-MD-VA - (Moderate)

Fairfax County

8-Hour Ozone (2015) Washington, DC-MD-VA - (Moderate)

Fairfax city

8-Hour Ozone (2015) Washington, DC-MD-VA - (Moderate)

Falls Church city

8-Hour Ozone (2015) Washington, DC-MD-VA - (Moderate)

Giles County

*Sulfur Dioxide (2010)**Giles County, VA

Loudoun County

8-Hour Ozone (2015) Washington, DC-MD-VA - (Moderate)

Manassas Park city

8-Hour Ozone (2015) Washington, DC-MD-VA - (Moderate)

Manassas city

8-Hour Ozone (2015) Washington, DC-MD-VA - (Moderate)

Prince William County

8-Hour Ozone (2015) Washington, DC-MD-VA - (Moderate)

WASHINGTON

Whatcom County

*Sulfur Dioxide (2010)**Whatcom County, WA

WISCONSIN

Kenosha County

*8-Hour Ozone (2015)**Chicago, IL-IN-WI - (Moderate)

Milwaukee County

8-Hour Ozone (2015) Milwaukee, WI - (Moderate)

Ozaukee County

8-Hour Ozone (2015) Milwaukee, WI - (Moderate)

Racine County

*8-Hour Ozone (2015)**Milwaukee, WI - (Moderate)

- Sheboygan County
 - 8-Hour Ozone (2015) *Sheboygan County, WI - (Moderate)
 - Washington County
 - 8-Hour Ozone (2015) *Milwaukee, WI - (Moderate)
 - Waukesha County
 - 8-Hour Ozone (2015) *Milwaukee, WI - (Moderate)
- WYOMING**
- Lincoln County
 - 8-Hour Ozone (2008) *Upper Green River Basin Area, WY - (Marginal)
 - Sublette County
 - 8-Hour Ozone (2008) Upper Green River Basin Area, WY - (Marginal)
 - Sweetwater County
 - 8-Hour Ozone (2008) *Upper Green River Basin Area, WY - (Marginal)

Discover.

Connect.

Ask.

Follow.

2023-03-31

RUTA PR 180: MEJORAS A LA RUTA DE DESALOJO
ROUNDABOUT AT PR-180 WITH
MANUEL GONZÁLEZ MARTÍNEZ BYPASS
MUNICIPALITY OF SALINAS
PR-CRP-000142
17.971159, -66.293618

Exhibit 5 - Coastal Zone Land Boundary



Legend

 Coastal Zone Land Boundary

Source: <https://drnapmzc.maps.arcgis.com/apps/MapTools/index.html?appid=e9e1788520a74242852b03494e739ea4>
Company: AVA Environmental Consultants, Inc.

**GOVERNMENT OF PUERTO RICO
PUERTO RICO PLANNING BOARD**

February 1, 2023

CZ-2023-1228-047

**Federal Consistency Certification with the
Puerto Rico Coastal Zone Management Program**

RESOLUTION

**TO NOTIFY PARTIES ABOUT THE ISSUANCE OF A FEDERAL CONSISTENCY
CERTIFICATE ACCORDING TO COASTAL ZONE MANAGEMENT ACT FEDERAL
CONSISTENCY REGULATIONS, 15 CFR Part 930**

AVA Environmental Consultants Inc. in representation of the Municipality of Salinas submitted the Application of reference to obtain a federal assistance from the Housing Urban Development Agency (HUD). The proposed project consists of transforming the existing intersection of road PR-180 km 2.1 with the Manuel González Martínez Bypass, into a double-lane roundabout, to improve road safety and traffic flow in the area. The project includes the demolition of existing raised concrete islands, curbs, and sidewalks, cold milling, and bituminous pavement removal and replacement. Excavation works are also needed for the removal and replacement of storm sewer drainage pipes, electrical lines, and light poles, up to an approximate depth of 1.68 meters (5.5 feet), except for one electric pole where an excavation of approximately 2.74 meters (9 feet) will be necessary. Cut and fill are also included as part of the earthworks for required widening and an earth ditch. Extracted material from these excavations will be reused as fill material at the site.

Electrical works include new installation and relocation of various aluminum light poles (40 ft) and the power lines. An existing concrete pole with its overhead line (4.16KV) will be relocated as well to match the proposed new elevations on some points and improve the runoff slope and direction. Drainage works include manhole adjustments, new inlets, trench excavations for the removal and replacement of reinforced concrete pipes, a new headwall, and an earth ditch.

The project also includes the construction of a new central raised concrete island with its apron and planting area, among other new raised concrete islands, sidewalks, curbs, crosswalks, and pavement markings. The removal and replacement of guardrails and traffic signs are part of the project works as well.

The proposed staging area will be of approximately 992 square meters, and will be located at the shopping center parking lot at the northeast side of the project. An agreement between the Municipality of Salinas and the Shopping Center owners is in process.

The proposed project is at the intersection of Road Number 180 with Manuel Martinez bypass, in Salinas, Puerto Rico.

As part of the completed evaluation, the Puerto Rico Planning Board made the following findings:

- The project is located within an A Zone of flooding risk according to FEMA, Base Flood Elevation Maps.
- According to the Puerto Rico Planning Board Geographic Information System, there are no critical habitat or wetlands within the project location.
- The project will be carried out within the same footprint of the existing roads, therefore no significant impacts to coastal resources is expected.

- The project could impact existing service lines located within the highway or its easement. Therefore, it is important to coordinate with LUMA and the Aqueducts and Sewer Authority prior to beginning the construction, to avoid any possible damage or accident.
- The State Historic Preservation Office in letter dated November 1, 2022 informed that according to their records the proposed project will not affect historic properties.

During the evaluation period, the Flooding Unit of the Geology and Hydrogeology Office provided the following comments and recommendations for the project:

- The proposed project is a public improvement, and it is located within an "A" Zone of flooding risk according to flood panel number 72000C2085J of the FEMA Recommended Base Flood Elevation Maps of April 18, 2018. According to this map the project site has an estimated flood level of 4.5 meters (MSL) with a 1% probability of flooding. The proposed project site is out of the Nigua River "Floodway". According to resolution Number JP-ABFE-01 the "A" zone is established as a regulatory flood zone for all construction permits in Puerto Rico. The PR Planning Board requires the use of these recommended base flood elevation maps for all new constructions.
- The proposed public improvement must comply with the "Special Flood Risk Areas Regulation" (Planning Regulation Number 13). It must include an elevation certificate according to section 9.05 of this regulation.
- Best efforts must be applied to guarantee appropriate access for emergency management personnel to respond during emergency situations such as fires, evacuation and rescue that could be associated with floods. Therefore, access roads should be elevated above the Base Flood Elevation (BFE) as far as possible. This in harmony with the federal public policy of "Dry land Access".

Considering the above-mentioned findings, the Puerto Rico Planning Board (PRPB) in its meeting of February 1, 2023, **determined that the federal assistance for the New Roundabout at PR-180 with Manuel González Martínez Bypass is consistent with the PR Coastal Zone Management Program Policies.** The recipient must comply with the required endorsements, regulations, and laws for the next phases of the project.

This certification does not exempt the project from complying with other required federal or state permits and endorsements. **The following parties shall be notified: Annette M. Fernandez, PE, AVA Environmental; Jose C. Collazo, City Revitalization Program Manager, Municipality of Salinas.**

Julio Lassús Ruiz, PPL
President

Certify: That this Resolution is copy of the agreement adopted by Puerto Rico Planning Board (PRPB) in its meeting held on **February 1, 2023**. I issue and notify a copy of this resolution to the parties under my signature and the official stamp of the Puerto Rico Planning Board.

In San Juan, Puerto Rico, today

MAR 01 2023



Georgina González Oller
Secretary



CERTIFICO que esta es copia fiel y exacta del documento original y para que así conste, firmo la presente en San Juan, Puerto Rico a

JAN 18 2024

Edgardo Vázquez Rivera
Secretario

From: [Angel G. Lopez-Guzman](#)
To: [Sally Z. Acevedo-Cosme](#)
Cc: [Maria Teresa de los A. Torres-Bregón](#); [Andrea Curbelo-Marty](#); [Mireynalis Feliciano-Mendoza](#); [Karyn Desselle](#); [Landon West](#)
Subject: FW: Coastal Zone Management Validation_CDBG-DR_CRP Program case PR-CRP-000142
Date: Thursday, January 18, 2024 2:01:06 PM
Attachments: [image003.png](#)
[image004.png](#)
[image005.png](#)
[image008.png](#)
[image009.png](#)
[image001.png](#)
[Outlook-gaiqne4w.png](#)
[Outlook-0gr3344n.png](#)
[Outlook-a5bl3v1.png](#)
[Resolucion - CZ2023-1228-047 - Certificada.pdf](#)

Sally, María and team,

Attached please find the CZ Consistency Resolution duly certified by the Planning Board. I believe we could use this certification and the email sent by Edgardo Vazquez from the Planning Board to support compliance in our ERR.

Attached is the certification for further steps.

Cordialmente,

Angel G. López-Guzmán, MSEM

Deputy Director - Permits and Environmental Compliance Division

Disaster Recovery Office

a.lopez@vivienda.pr.gov | 787.274.2527

Visit us: www.cdbg-dr.pr.gov

Write us: infocdbg@vivienda.pr.gov



AVISO DE CONFIDENCIALIDAD: La transmisión de este correo electrónico puede contener información confidencial que está legalmente protegida. No lea este correo electrónico si usted no es el recibo previsto. Esta transmisión de correo electrónico, y los documentos, archivos o anteriores mensajes de correo electrónico que se le atribuye puede contener información confidencial que está legalmente protegida. Si no es el destinatario o una persona responsable de la entrega al destinatario, se le notifica que cualquier uso, divulgación, copia o distribución de cualquier información contenida o adjunta a esta transmisión está estrictamente prohibido. Si usted ha recibido este mensaje por error, por favor notifique inmediatamente al remitente respuesta de correo electrónico. Sírvese destruir la transmisión original y sus anexos sin leerlo o guardar cualquiera de ellos.

CONFIDENTIALITY NOTICE: This e-mail transmission may contain confidential information that is legally privileged. Do not read this e-mail if you are not the intended receipt. This e-mail transmission, and any documents, files or previous e-mail messages attached to it may contain confidential information that is legally privileged. If you are not the intended recipient, or a person responsible for delivering it to the intended recipient, you are hereby notified that any use, disclosure, copying, or distribution of any of the information contained in or attached to this transmission is STRICTLY PROHIBITED. If you have received this transmission in error, please notify sender immediately by reply e-mail. Kindly destroy the original transmission and its attachments without reading or saving any of them.

From: Edgardo Vazquez Rivera <vazquez_e@jp.pr.gov>

Sent: Thursday, January 18, 2024 1:37 PM

To: Rose Ortíz Díaz <Ortiz_R@jp.pr.gov>

Cc: Angel G. Lopez-Guzman <a.lopez@vivienda.pr.gov>

Subject: Re: Coastal Zone Management Validation_CDBG-DR_CRP Program case PR-CRP-000142

Saludos y buenas tardes Rose,

Adjunto Resolución núm. CZ-2023-1228-047 Certificada, este es el trámite que puede realizar la Oficina de Secretaría con respecto a lo solicitado.



Confidencialidad: La información contenida en este mensaje de correo electrónico y sus anejos, es confidencial y está reservada para el destinatario únicamente. Si usted no es el destinatario o un empleado o agente responsable de enviar este mensaje al destinatario final, se le notifica que no está autorizado para revisar, retransmitir, imprimir, copiar, usar o distribuir este mensaje de correo electrónico o sus anejos. Si usted ha recibido este mensaje de correo electrónico por error, por favor comuníquelo inmediatamente vía correo electrónico al remitente y tenga la amabilidad de borrarlo de su computadora o cualquier otro banco de datos.

From: Rose Ortíz Díaz <Ortiz_R@jp.pr.gov>

Sent: Thursday, January 11, 2024 4:27 PM

To: Edgardo Vazquez Rivera <vazquez_e@jp.pr.gov>

Cc: Angel G. Lopez-Guzman <a.lopez@vivienda.pr.gov>

Subject: Fw: Coastal Zone Management Validation_CDBG-DR_CRP Program case PR-CRP-000142

Edgardo:

El Departamento de la Vivienda lo que está solicitando en este caso es que le validen la certificación emitida por la Junta bajo el caso CZ-2023-1228-047. Adjunto, copia de la resolución, favor de hacer el trámite correspondiente.

Gracias,

Rose A. Ortiz Díaz

Unidad de Zona Costanera

Oficina de Geología e Hidrogeología
Junta de Planificación
(787) 723-6200 ext. 16012



From: Comentarios de Junta <comentariosjp@jp.pr.gov>
Sent: Tuesday, January 9, 2024 1:20 PM
To: Rose Ortíz Díaz <Ortiz_R@jp.pr.gov>
Cc: Darilyn M. Amador Cosme <amador_dm@jp.pr.gov>; Jazmin Rivera Tirado <Rivera_Jaz@jp.pr.gov>
Subject: FW: Coastal Zone Management Validation_CDBG-DR_CRP Program case PR-CRP-000142

Saludos:

Referimos para su conocimiento y acción correspondiente, correo electrónico recibido en la cuenta de comentariosjp.

Cordialmente,

**JUNTA DE
PLANIFICACIÓN**

**Oficina de la Secretaria
(787) 723-6200 Ext. 16634
comentariosjp@jp.pr.gov**



From: environmentcdbg <environmentcdbg@vivienda.pr.gov>
Sent: Tuesday, January 9, 2024 12:10 PM
To: Rose Ortíz Díaz <Ortiz_R@jp.pr.gov>
Cc: environmentcdbg <environmentcdbg@vivienda.pr.gov>; Comentarios de Junta <comentariosjp@jp.pr.gov>; Juan C. Perez-Bofill <jcperez@vivienda.pr.gov>
Subject: RE: Coastal Zone Management Validation_CDBG-DR_CRP Program case PR-CRP-000142

Saludos cordiales Rose,

Espero se encuentre bien.

Traigo a su atención el caso CRP-000142, el cual ya fue evaluado por JP y el PMZC con Resolución de Consistencia emitida en marzo de 2023.

En el caso en referencia, el Consultor Ambiental AVA Environmental Consultants Inc. (en representación del Municipio de Salinas) generó y envió la consulta de consistencia.

Según conversado en reuniones previas con usted, Vivienda es la Entidad Responsable ante HUD sobre los asuntos de cumplimiento ambiental bajo el Programa CDBG-DR y Mitigación. Por lo tanto, en lo referente al cumplimiento con el *Coastal Zone Management Act.*, el trámite de generar y enviar los paquetes de consulta de consistencia es responsabilidad del Departamento de la Vivienda.

Dicho esto, desde agosto 9 de 2023 hemos estado solicitando de manera continua que la JP y el PMZC validen que la determinación emitida en marzo de 2023 es correcta y vigente. Solicitamos esta validación pueda ser por medio electrónico.

Es meritorio contar con su validación para propósitos de completar el proceso de revisión ambiental con el 24 CFR Parte 58.

Agradezco de manera urgente que pueda atender esta solicitud a la brevedad posible.

Gracias anticipadas,

Angel G. López-Guzmán, MSEM

Deputy Director - Permits and Environmental Compliance Division
Disaster Recovery Office

a.lopez@vivienda.pr.gov | 787.274.2527

Visit us: www.cdbg-dr.pr.gov

Write us: infocdbg@vivienda.pr.gov

DEPARTAMENTO DE LA
VIVIENDA



AVISO DE CONFIDENCIALIDAD: La transmisión de este correo electrónico puede contener información confidencial que está legalmente protegida. No lea este correo electrónico si usted no es el recibo previsto. Esta transmisión de correo electrónico, y los documentos, archivos o anteriores mensajes de correo electrónico que se le atribuye puede contener información confidencial que está legalmente protegida. Si no es el destinatario o una persona responsable de la entrega al destinatario, se le notifica que cualquier uso, divulgación, copia o distribución de cualquier información contenida o adjunta a esta transmisión está estrictamente prohibido. Si usted ha recibido este mensaje por error, por favor notifique inmediatamente al remitente respuesta de correo electrónico. Sírvase destruir la transmisión original y sus anexos sin leerlo o guardar cualquiera de ellos.

CONFIDENTIALITY NOTICE: This e-mail transmission may contain confidential information that is legally privileged. Do not read this e-mail if you are not the intended receipt. This e-mail transmission, and any documents, files or previous e-mail messages attached to it may contain confidential information that is legally privileged. If you are not the intended recipient, or a person responsible for delivering it to the intended recipient, you are hereby notified that any use, disclosure, copying, or distribution of any of the information contained in or attached to this transmission is STRICTLY PROHIBITED. If you have received this transmission in error, please notify sender immediately by reply e-mail. Kindly destroy the original transmission and its attachments without reading or saving any of them.

From: environmentcdbg <environmentcdbg@vivienda.pr.gov>

Sent: Friday, November 10, 2023 3:29 PM

To: comentariosjp@jp.pr.gov

Subject: RE: Coastal Zone Management Validation_CDBG-DR_CRP Program case PR-CRP-000142

To whom it may concern:

In order to complete the environmental review process regarding the case **PR-CRP-000142** for the CDBG-DR City Revitalization Program, we are requesting the Puerto Rico Planning Board to validate the determinations included in the attached letter.

We look forward for your response in order to step forward our environmental review process.

Sincerely,

Permits and Environmental Compliance Division

Office of Disaster Recovery

environmentcdbg@vivienda.pr.gov | 787.274.2527

Visit us: www.cdbg-dr.pr.gov



NOTA DE CONFIDENCIALIDAD: Esta transmisión electrónica contiene información perteneciente al Departamento de Vivienda de Puerto Rico, la cual es confidencial y / o privilegiada legalmente. Si usted no es el destinatario previsto, informe inmediatamente al remitente por correo electrónico de respuesta o por teléfono que este mensaje se le ha transmitido inadvertidamente y elimine este correo electrónico de su sistema. Si ha recibido esta transmisión por error, por la presente se le notifica que cualquier divulgación, copia, distribución o cualquier acción basada en el contenido de la información está estrictamente prohibida. El uso, difusión, distribución o reproducción no autorizados de este mensaje por personas que no sean el destinatario previsto está estrictamente prohibido y puede ser ilegal.

CONFIDENTIALITY NOTE: This electronic transmission contains information belonging to the Puerto Rico Housing Department, which is confidential and/or legally privileged. If you are not the intended recipient, please immediately advise the sender by reply e-mail or telephone that this message has been inadvertently transmitted to you and delete this e-mail from your system. If you have received this transmission in error, you are hereby notified that any disclosure, copying, distribution or the taking of any action in reliance on the contents of the information is strictly prohibited. Unauthorized use, dissemination, distribution or reproduction of this message by other than the intended recipient is strictly prohibited and may be unlawful. 2

From: environmentcdbg <environmentcdbg@vivienda.pr.gov>

Sent: Thursday, October 19, 2023 4:37 PM

To: comentariosjp@jp.pr.gov

Subject: FW: Coastal Zone Management Validation_CDBG-DR_CRP Program case PR-CRP-000142

To whom it may concern:

Attached please find all necessary documents regarding the case **PR-CRP-000142** for the Puerto Rico Planning Board to validate the determinations included in the attached letter.

We look forward for your response in order to step forward our environmental review process.

Sincerely,

Permits and Environmental Compliance Division

Office of Disaster Recovery

environmentcdbg@vivienda.pr.gov | 787.274.2527

Visit us: www.cdbg-dr.pr.gov



NOTA DE CONFIDENCIALIDAD: Esta transmisión electrónica contiene información perteneciente al Departamento de Vivienda de Puerto Rico, la cual es confidencial y / o privilegiada legalmente. Si usted no es el destinatario previsto, informe inmediatamente al remitente por correo electrónico de respuesta o por teléfono que este mensaje se le ha transmitido inadvertidamente y elimine este correo electrónico de su sistema. Si ha recibido esta transmisión por error, por la presente se le notifica que cualquier divulgación, copia, distribución o cualquier acción basada en el contenido de la información está estrictamente prohibida. El uso, difusión, distribución o reproducción no autorizados de este mensaje por personas que no sean el destinatario previsto está estrictamente prohibido y puede ser ilegal.

CONFIDENTIALITY NOTE: This electronic transmission contains information belonging to the Puerto Rico Housing Department, which is confidential and/or legally privileged. If you are not the intended recipient, please immediately advise the sender by reply e-mail or telephone that this message has been inadvertently transmitted to you and delete this e-mail from your system. If you have received this transmission in error, you are hereby notified that any disclosure, copying, distribution or the taking of any action in reliance on the contents of the information is strictly prohibited. Unauthorized use, dissemination, distribution or reproduction of this message by other than the intended recipient is strictly prohibited and may be unlawful. 2

From: environmentcdbg <environmentcdbg@vivienda.pr.gov>

Sent: Thursday, October 5, 2023 3:52 PM

To: comentariosjp@jp.pr.gov

Subject: FW: Coastal Zone Management Consultation_CDBG-DR_CRP Program case 00142

To whom it may concern:

In order to complete the environmental review process regarding case **PR-CRP-00142** for the CDBG-DR City Revitalization Program, we are requesting Puerto Rico Planning Board validate the determinations included in the attached letter.

We look forward for your response in order to step forward our environmental review process.

Sincerely,

Permits and Environmental Compliance Division

Office of Disaster Recovery
environmentcdbg@vivienda.pr.gov | 787.274.2527
Visit us: www.cdbg-dr.pr.gov

DEPARTAMENTO DE LA
VIVIENDA



NOTA DE CONFIDENCIALIDAD: Esta transmisión electrónica contiene información perteneciente al Departamento de Vivienda de Puerto Rico, la cual es confidencial y / o privilegiada legalmente. Si usted no es el destinatario previsto, informe inmediatamente al remitente por correo electrónico de respuesta o por teléfono que este mensaje se le ha transmitido inadvertidamente y elimine este correo electrónico de su sistema. Si ha recibido esta transmisión por error, por la presente se le notifica que cualquier divulgación, copia, distribución o cualquier acción basada en el contenido de la información está estrictamente prohibida. El uso, difusión, distribución o reproducción no autorizados de este mensaje por personas que no sean el destinatario previsto está estrictamente prohibido y puede ser ilegal.

CONFIDENTIALITY NOTE: This electronic transmission contains information belonging to the Puerto Rico Housing Department, which is confidential and/or legally privileged. If you are not the intended recipient, please immediately advise the sender by reply e-mail or telephone that this message has been inadvertently transmitted to you and delete this e-mail from your system. If you have received this transmission in error, you are hereby notified that any disclosure, copying, distribution or the taking of any action in reliance on the contents of the information is strictly prohibited. Unauthorized use, dissemination, distribution or reproduction of this message by other than the intended recipient is strictly prohibited and may be unlawful. 2

From: environmentcdbg <environmentcdbg@vivienda.pr.gov>

Sent: Wednesday, August 9, 2023 4:06 PM

To: ortiz_r@jp.pr.gov

Subject: Coastal Zone Management Consultation_CDBG-DR_CRP Program case 00142

To whom it may concern:

In order to complete the environmental review process regarding case **PR-CRP-00142** for the CDBG-DR City Revitalization Program, we are requesting Puerto Rico Planning Board validate the determinations included in the attached letter.

We look forward for your response in order to step forward our environmental review process.

Sincerely,

Permits and Environmental Compliance Division

Office of Disaster Recovery
environmentcdbg@vivienda.pr.gov | 787.274.2527
Visit us: www.cdbg-dr.pr.gov

DEPARTAMENTO DE LA
VIVIENDA



NOTA DE CONFIDENCIALIDAD: Esta transmisión electrónica contiene información perteneciente al Departamento de Vivienda de Puerto Rico, la cual es confidencial y / o privilegiada legalmente. Si usted no es el destinatario previsto, informe inmediatamente al remitente por correo electrónico de respuesta o por teléfono que este mensaje se le ha transmitido inadvertidamente y elimine este correo electrónico de su sistema. Si ha recibido esta transmisión por

error, por la presente se le notifica que cualquier divulgación, copia, distribución o cualquier acción basada en el contenido de la información está estrictamente prohibida. El uso, difusión, distribución o reproducción no autorizados de este mensaje por personas que no sean el destinatario previsto está estrictamente prohibido y puede ser ilegal.

CONFIDENTIALITY NOTE: This electronic transmission contains information belonging to the Puerto Rico Housing Department, which is confidential and/or legally privileged. If you are not the intended recipient, please immediately advise the sender by reply e-mail or telephone that this message has been inadvertently transmitted to you and delete this e-mail from your system. If you have received this transmission in error, you are hereby notified that any disclosure, copying, distribution or the taking of any action in reliance on the contents of the information is strictly prohibited. Unauthorized use, dissemination, distribution or reproduction of this message by other than the intended recipient is strictly prohibited and may be unlawful. 4

This email has been scanned by the Symantec Email Security.cloud service.

For more information please visit <http://www.symanteccloud.com>



August 7, 2023

Puerto Rico Planning Board
Julio Lassús, PPL, President
PO Box 41119
San Juan, PR 00940-1119

Re: Verification of Consultation for PR-CRP-00142- New Roundabout at PR-180 with Manuel Gonzalez Martínez Bypass

Dear Mr. Muñiz:

Puerto Rico was included in the Community Development Block Grant – Disaster Recovery (CDBG-DR) program as part of a grant from Housing and Urban Development (HUD). Part of that grant is being considered for a variety of projects of the City Revitalization Program including the new roundabout at PR-180 with Manuel Gonzalez Martínez Bypass. The Responsible Entity (RE) for the grant from HUD is the Puerto Rico Department of Housing (PRDOH).

PRDOH is responsible for performing a due diligence for environmental issues prior to authorize the use of funds or submit a Request for Release of Funds to HUD asking for the release of the funds for the construction of the roundabout. Part of that due diligence is a review of the Coastal Zone Management in accordance with Coastal Zone Management Act.

The Municipality of Salinas and their consultant, AVA Environmental Consultants, submitted a consultation to your office for your review. Your office issued a Resolution (CZ-2023-1228-047) dated March 1, 2023 stating the following:

The Puerto Rico Planning Board (PRPB) in its meeting of February 1, 2023, determined that the federal assistance for the New Roundabout at PR-180 with Manuel Gonzalez Martinez Bypass is consistent with the PR Coastal Zone Management Program Policies

Furthermore, your response indicated the following:

The proposed public improvements must comply with the “Special Flood Risk Areas Regulation” (Planning Regulation Number 13). It must include an elevation certificate according to session n9.05 of this regulation.


Best efforts must be applied to guarantee appropriate access for emergency management personnel to respond during emergency situations such as fires, evacuation and rescue that could be associated with floods. Therefore, access roads should be elevated above the Base Flood Elevation (BFE) as far as possible. This in harmony with the federal public policy of “Dry Land Access”.

The scope of work for the construction of a roundabout on PR-180 with Manuel Gonzalez Martínez Bypass has no changed. However, as the responsible entity, it is the responsibility of PRDOH to consult the concerned agencies.

Prior to approval of the Categorical Exclusion Subject to Section 58.5, PRDOH is requesting a letter from you reaffirming the Agency's previous determination.

Should you have any questions, please contact Juan C. Pérez-Bofill at (787)274-2527 or via e-mail at jcperez@vivienda.pr.gov.

Sincerely,



Juan Carlos Perez Bofill, PE, MEng.
Director for Disaster Recovery
CDBG-DR/MIT Program



VAG Transportation Engineering Consultants, PSC

Route PR-180: Improvements to the Eviction Route and Construction of Roundabout (PR-CRP-000142)

CDBG-DR-RFP-AE-SAL-2022-01-002

PR-180 Km. 2.1 Intersection with Manuel González Martínez Bypass, Aguirre Ward, Salinas, PR

Explanatory Memorial

In reference to the Federal Consistency Resolution CZ-2023-1228-047, issued by the Puerto Rico Planning (PRPB) Board, a meeting was held virtually on April 12, 2023 to clarify to the municipality and project designers the comments and recommendations issued in said resolution by the Office of Geology and Hydrogeology of the Flood Unit of the PRPB. The following were present at the meeting: Kevin Maldonado (Vivienda de PR, organizer), José C. Collazo (Municipality of Salinas), Eng. Annette Fernández (AVA Environmental), Eng. Vanessa Amado (VAGTEC), Eng. Pamela Díaz (VAGTEC), Sixto Machado (PR Planning Board), Wilfredo Más (PR Planning Board) y Rose Ortíz (PR Planning Board).

The PRPB staff present at the meeting clarified that their comments are suggestions for compliance with the regulations, if these do not apply or if their implementation results impossible for the project, it must be justified through an explanatory memorial. This memorial should be kept on the project files and is to be used for the next project phases, for example for the construction permits. The non-applicability explanation of each of the recommendations issued by the Bureau of Geology and Hydrogeology are described below.:

1. *The proposed Project is a public improvement, and it is located within an "A" Zone of flooding risk according to flood panel number 72000C2085J of the FEMA Recommended Base Flood Elevation Maps of April 18, 2018. According to this map the project site has an estimated flood level of 4.5 meters (MSL) with a 1% probability of flooding. The proposed project site is out of the Nigua River "Floodway". According to resolution Number JP-ABFE-01 the "A" Zone is established as a regulatory flood zone for all construction permits in Puerto Rico. The PR Planning Board requires the use of these recommended base flood elevation maps for all new constructions.*
 - The proposed project is not considered a new construction. The designed roundabout will use the same footprint of the existing intersection, for which it is considered as a reconfiguration of the existing intersection. The project consists in the geometrical changes from a 4-leg intersection with channelized island for right turn movements into a roundabout with raised circular island in its center, which will have top soil and grass. FEMA's April 2018 map sets the Base Flood Elevation at a level of 4.52 meters for the area in which the project is located. The elevation to the center of the intersection is currently 4.33 meters. Once the roundabout is completed, the center of the circular island will have an elevation of 4.59 meters. This elevation is above the base elevation indicated by FEMA, where an area of grass instead of impermeable material will also be provided. Refer to Figure 1.

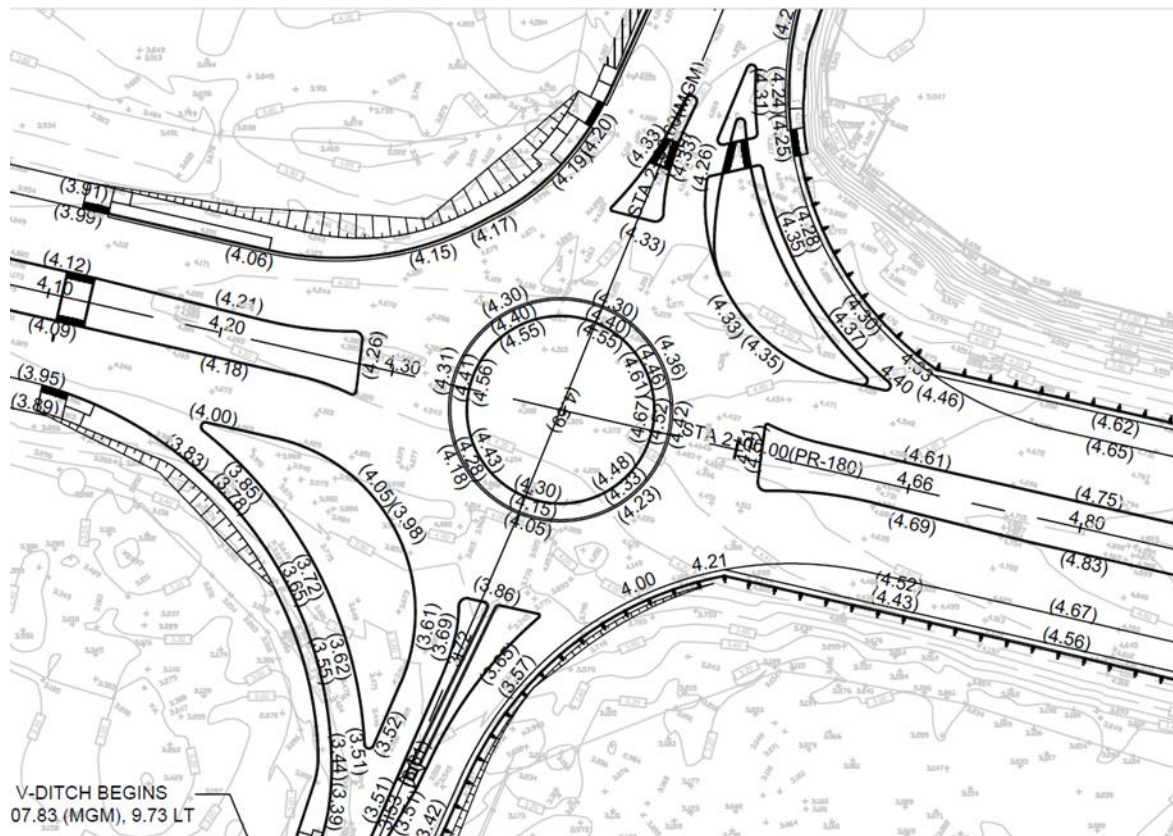


Figure 1 Elevations at the Center of the Proposed Roundabout (PR-180 with Manuel González Martínez Bypass)

2. *The proposed public improvement must comply with the “Special Flood Risk Areas Regulation” (Planning Regulation Number 13). It must include an elevation certificate according to session 9.05 of this regulation.*
 - The certification on section 9.05 of Regulation #13, if required, will be completed by a Land Surveyor for the construction permitting phase
3. *Best efforts must be applied to guarantee appropriate access for emergency management personnel to respond during emergency situations such as fires, evacuation and rescue that could be associated with floods. Therefore, access roads should be elevated above the Base Flood Elevation (BFE) as far as possible. This in harmony with the federal public policy of “Dry Land Access”.*
 - The project is an intersection project, which will have its center elevated above the base flood level indicated by FEMA. Raising access roads, namely PR-180 on the west side of the intersection and Manuel González Martínez Bypass on the south side of the intersection, as recommended in the resolution, could create an adverse flooding effect on the surrounding



communities. Manuel González Martínez Bypass profile goes on decline towards the coast (the La Playita Sector) which has houses on the west side (in the south), raising the road would create a dam effect among the community causing greater flooding. PR-180 goes downhill towards PR-701 which also has developments on both sides (in the west end), raising this road would create the same dam effect for these communities. As expressed by the Municipality of Salinas during the meeting, the roads under study have not experienced flooding during the most recent atmospheric events (Hurricanes María and Fiona) and have been the ones used by the emergency personnel without any problem. The proposed intersection (roundabout) creates safer conditions for all users (emergency vehicles and drivers in general) for several reasons:

- the circular geometry causes drivers to slow down (traffic calming effect),
- eliminates left turns by completely reducing collisions between two vehicles on the side (which are the most common accidents at intersections), and
- provides a resilient intersection that does not rely on electrical power to operate.

EXHIBIT 6: CONTAMINATION AND TOXIC SUBSTANCES

AVA Environmental Consultants, Inc. (AVA), performed a “screening” assessment to identify if there was indication of contamination at the Site in order to determine if a Phase 1 Environmental Assessment (ESA) was warranted. Included are the Standard Records Review, Historical Use Information on the Property based on Aerial Photographs and the Site Reconnaissance findings. The screening did not identified conditions that could affect the project; therefore, we understand a Phase 1 Environmental Assessment is not necessary. The information gathered is detailed below. It is important to note that this screening does not present a warranty that the property remains free from contamination, since not even an ESA can completely eliminate with certainty that possibility.

Another contractor performed a lead and asbestos survey (which are outside the scope of an ESA) for the Site. Asbestos was not found. Pavement markings paint were found to contain more than 1.0 mg/cm² for what the Puerto Rico Department of Natural and Environmental Resources (PR DRNA) identifies as lead based paint of materials containing lead. Mitigation measures will be needed to safely remove the paint.

SECTION 1: RECORDS REVIEW

1.1 Standard Environmental Record Sources

1.1.1 Scope

A review of the databases maintained by local, state, and federal offices was conducted by AVA. The databases were searched in connection with the Site and properties with reported environmental issues within the requested radius from the Site. AVA reviewed the databases using the street address of all properties listed, and comparing them to the Site location at the intersection of PR-180 Km 2.1 with the Manuel González Martínez Bypass in Salinas, PR. The EDR Radius Map Report with Geocheck was used to search the available records.

The conditions shown in the local, state and federal databases reports for the Site and the properties in the vicinity of the Site are described below. The databases reports are included in Section 4.4.

1.1.2 Federal NPL Site List

The NPL Report, also known as the Superfund List, is an EPA listing of the nation's worst uncontrolled or abandoned hazardous waste sites. Listing as Superfund Site is primarily based on a score that the site receives from the EPA's Hazard

Ranking System. These sites are targeted for possible long-term remedial action under the Superfund Act.

According to Environmental Protection Agency's National Priority List (NPL), no NPL site is located within 1.0 mile (1.6 km) of the Site.

1.1.3 Federal Delisted NPL Site List

According to Environmental Protection Agency's National Priority List (NPL), no Delisted NPL site is located within 0.5 mile (0.8 km) of the Site.

1.1.4 Federal CERCLIS List

CERCLIS is a compilation of the sites EPA has investigated or is currently investigating for a release or threatened release of hazardous substance. According to the updated EPA Superfund Program Comprehensive Environmental Response, Compensation and Liability System (CERCLIS) List, no CERCLIS site is located within 0.5 miles (0.8 km) of the Site.

1.1.5 Federal CERCLIS NFRAP Site List

According to the No Further Remedial Action Liability List (CERCLIS NFRAP), there are no CERCLIS NFRAP sites within 0.5 miles (0.8 km) of the Site.

1.1.6 Federal RCRA CORRACTS Facilities List

According with Resource Conservation and Recovery Act Treatment, Storage, and Disposal Site with Corrective Actions List (CORRACTS), no CORRACTS site is located within 1.0 mile (1.6 km) of the Site.

1.1.7 Federal RCRA non-CORRACTS TSD Facilities List

According to the Resource Conservation and Recovery Act Treatment, Storage, and Disposal Site with Non-Corrective Actions TSD (CORRACTS), no non-CORRACTS site is located within 0.5 miles (0.8 km) of the Site.

1.1.8 Federal RCRA Generators List

The Resource Conservation and Recovery Information System (RCRA) Report of Hazardous Waste Generators and Treatment, Storage, and Disposal (TSD) facilities contain information pertaining to those facilities which are required to register their hazardous waste activities under the Resource Conservation and Recovery Act (RCRA).

Neither the Site, nor the adjacent properties are reported as a large quantity generator or small quantity generator.

1.1.9 Institutional Control/Engineering Control Registries for the Site

Institutional and engineering controls have been not been implemented at the Site.

1.1.10 Federal ERNS List

The Emergency Response Notification System (ERNS) is a national database used to collect information on reported releases of Oil and Hazardous Materials (OHM) and it is maintained by National Response Center (NRC). The database contains information from spills reports made to federal authorities including the EPA, the US Coast Guard, the National Response Center and the US Department of Transportation. A review of this database was made in order to determine if any spills or incident involving releases have occurred at the Site. According to the ERNS database, the Site is not on file as being a release site.

1.1.11 State Equivalent NPL

According to Puerto Rico Department of Natural and Environmental Resources (DNER)'s National Priority List (SPL), no NPL site is located within 1.0 mile (1.6 km) of the Site. Upon inquiry to the DNER, no sites were available on their records.

1.1.12 State Equivalent CERCLIS

According to DNER Superfund Program's Lists, there are no sites identified as CERCLIS sites located within 0.5 miles (0.8 km) of the Site. The PREQB does not maintain a CERCLIS List.

1.1.13 State Landfill and/or Solid Waste Disposal Site List

According to the DNER Land Contamination Program's Landfill Lists, there are no landfills were within 0.5 miles (0.8 km) from the Site. Upon inquiry to the DNER, they had no active investigations at the Site.

1.1.14 State Leaking UST List

The DNER maintains a list of Leaking Underground Storage Tanks (LUST) incident report. According to the LUST list available from PREQB (2018 for Active Sites, 2010 for Inactive Sites), there no LUST within the applicable search distance. The DNER, did not respond to our query regarding this issue.

1.1.15 State Registered UST List

The DNER maintains a list of registered Underground Storage Tanks (UST). According to the UST list available from PREQB (2008), there are no UST's on the

Site or on adjacent properties identified in the UST lists. The DNER, did not respond to our query regarding this issue.

No UST's were observed during the Site Reconnaissance.

1.1.16 State Institutional Control/Engineering Control Registries

There are no State registries for this item.

1.1.17 State Voluntary Cleanup Sites List

There are no State lists for this item.

1.1.88 State Brownfield Sites List

There are no State lists for this item.

1.2 Additional Environmental Record Sources

1.2.1 Aboveground Storage Tanks (AST)

The PREQB does not maintain a list of AST. ASTs were not observed at the Site during the Site Recognizance visit.

1.3 Physical Setting Sources

The following physical setting sources were reviewed as part of the ESA:

- a. Current USGS 7.5 Minute Topographical Map
- b. Current USDA Natural Resources Conservation Services Soil Survey Map
- c. Current Puerto Rico Planning Board "Plano de Calificación de Suelos" for the Area.
- d. Current FEMA Flood Maps

1.4 Historical Use Information on the Property

Historical uses of the Site were based on Site reconnaissance, and the review of historical photographs from 1937, 1950, 1971, 1985, 1994, 2004, 2006, 2010, 2014, 2016, 2018, 2020, and 2022. The table below describes the historic uses of the Site over the past 75 years.

YEAR	LOCATION	SOURCE	PROPERTY USE	COMMENTS
1937	SITE	A	Roads – Adjacent areas undeveloped	The Site is undeveloped. Roads observed making an intersection, but not on the current right of ways of PR-180 and Manuel González Martínez Bypass.

RUTA PR 180: MEJORAS A LA RUTA DE DESALOJO
 ROUNDABOUT AT PR-180 WITH MANUEL GONZÁLEZ MARTÍNEZ BYPASS
 MUNICIPALITY OF SALINAS
 PR-CRP-000142
 17.971159, -66.293618

YEAR	LOCATION	SOURCE	PROPERTY USE	COMMENTS
1950	SITE	A	Roads – Adjacent areas undeveloped	The Site is undeveloped. Roads observed making an intersection, but not on the current right of ways of PR-180 and Manuel González Martínez Bypass. There are what appear to be structures to the west of the Site.
1971	SITE	A	Roads – Adjacent areas undeveloped	The Site is undeveloped. Roads observed making an intersection, but not on the current right of ways of PR-180 and Manuel González Martínez Bypass. The structures are no longer visible.
1985	SITE	A	Roads – Adjacent areas undeveloped	The Site is undeveloped. Roads observed making an intersection, but not on the current right of ways of PR-180 and Manuel González Martínez Bypass.
1994	SITE	A	Roads – Adjacent areas undeveloped	Roads observed making an intersection, but not on the current right of ways of PR-180 and Manuel González Martínez Bypass.
2004	SITE	A	Roads – Adjacent areas undeveloped	PR-180 and a road where Manuel González Martínez Bypass is located are visible. Clearing on part of the parcel to the northeast is visible. Residential developments visible to the east.
2006	SITE	A	Roads – Adjacent areas undeveloped	The parcel to the northwest has been cleared, and there appears to be some groundwork. Additional residential developments are visible to the east.

YEAR	LOCATION	SOURCE	PROPERTY USE	COMMENTS
2010	SITE	A	Roads – Adjacent areas mainly undeveloped	Commercial buildings on the parcel to the northeast can be observed. Manuel González Martínez Bypass visible.
2014	SITE	A	Buildings – developed area	Additional buildings observed on the parcel to the north east. Division into lots appreciated on the parcels to the northeast and northwest. Parcel to the southeast has been cleared.
2016	SITE	A	Buildings – developed area	Buildings constructed adjacent to the parcel to the northeast, and additional constructions in the northeast mall area. What appears to be white rocks are visible on the southwestern limit of the parcel to the northwest.
2018	SITE	A	Buildings – developed area	Developments continue on the northeast. Clearing observed to the south of the northwest parcel.
2020	SITE	A	Buildings – developed area	No major changes from the previous photo are appreciated.
2022	SITE	A	Buildings – developed area	No major changes from the previous photo are appreciated.
Source Code: R=Site Reconnaissance; A= Aerial Photograph, I= Information provided by Site representative.				

The first aerial photograph available is from 1937. The Site and the area surrounding it seem to be undeveloped. Roads are visible, but not in the right of way PR-180 and the Bypass are currently located. PR-180 is first visible in the 2004 and the Manuel González Martínez Bypass is observed in 2010. Also refer to Section 2 for field observations, existing conditions at the Site, and land uses.

1.5 Historical Use Information on Adjoining Properties

Historical uses of the adjoining properties are based upon Site reconnaissance (see Section 2), and the review of historical photographs from 1937, 1950, 1971, 1985, 1994, 2004, 2006, 2010, 2014, 2016, 2018, 2020, and 2022. Information obtained during the preparation of this Report provided limited historical records of the properties adjacent

to the Site. The following reflects the reference material reviewed along with a brief discussion of the former uses.

North:

The area located to the north of the Site is occupied by commercial center and continuation of the Manuel González Martínez Bypass. No adverse effects were observed in the accessible areas during the inspection of Site boundaries. Historically, the first structures to the north of the Site are visible in the 2010 historical photographs. By the 2014 historical photograph, the commercial center adjacent to the northeast is visible. The Manuel González Martínez Bypass is observed since 2010.

South:

The area located to the south of the Site are two undeveloped parcels and continuation of the Manuel González Martínez Bypass. No adverse effects were observed in the accessible areas during the inspection of Site boundaries. Historically, the parcels have been undeveloped since the earliest available photograph. The Manuel González Martínez Bypass is observed since 2010.

East:

The area located to the east of the Site is the continuation of the PR-180 street. No adverse effects were observed in the accessible areas during the inspection of Site boundaries. Historically, the street is observed in its current location on 2004.

West:

The area located to the west of the Site is the continuation of the PR-180 street. No adverse effects were observed in the accessible areas during the inspection of Site boundaries. Historically, the street is observed in its current location on 2004.

Based on the inspection and the historical information gathered, it appears the Site had been undeveloped since 1937, up until about 2004 when the PR-180 is observed. There is what appears to be a dirt road where the Manuel González Martínez Bypass is currently located. The Site is location classified as SU (Urban Soil) and identified as a roadway by the Puerto Rico Planning Board. The parcels adjacent to the Site to the north, south and east, are classified SU and zoned RC-M (Mixed Commercial and Residential) on the northeast and southeast, C-I (Intermediate Commercial) to the northwest and R-I 9 (Intermediate Residential) to the southwest. None of the uses that were identified are expected to have adversely impacted the environmental conditions of the Site vicinity.

1.6 Tier 1 Vapor Encroachment Screening

A Tier 1 Vapor Encroachment Screening in compliance with ASTM E 2600-22 "ASTM Standard Guide for Vapor Encroachment Screening on Property Involved in Real Estate Transactions" as amended was performed. The purpose of the Tier 1 Vapor Encroachment Screening is to conduct an initial screen to determine if a Vapor Encroachment Condition (VEC) exists in connection with the subject property. A VEC is defined as the presence or likely presence of chemical of concern (COC) vapors in the vadose zone from contaminated soil and/or groundwater either on or near the subject property as identified by the Tier 1 or Tier 2 procedures.

Standard environmental record sources were reviewed to identify if there are known or suspected sources of contamination within the area of concern. According to ASTM E 2600-22, the area of concern is defined by the approximate minimum search distance which is based upon the chemical of concern (i.e. petroleum hydrocarbons vs. non-petroleum hydrocarbons) and the location of a known or suspected source of contamination with respect to the subject property.

According to ASTM E 2600-22 8.1.3 "The area of concern (AOC) is one third of a mile around the subject property, for COC and one tenth of a mile for petroleum hydrocarbon COC." In addition, according to ASTM E 2600-22 8.3.1, "The approximate minimum search distance may be expanded or reduced in the up-gradient, down-gradient, and/or cross-gradient directions by the environmental professional conducting the Vapor Encroachment Screening based upon experience in the local area and applying professional judgement."

There is a dry cleaner located on the commercial property to the northeast of the Site. According to information gathered, it began operations in 2019, and is not listed in the standard environmental databases as a contaminated site. It is located upgradient from the Site, however the soils in the area are identified as clay and as somewhat poorly drained. Since the dry cleaner was not identified in the Standard Environmental Record Sources as a known or suspect contaminated site, and the soils in the area are clay, it is not believed that the dry cleaner could present a VEC to the subject property.

Based on a review of the standard environmental records, and a review of adjacent historical use information that is reasonably ascertainable, there are no known or suspected COC's, within the AOC. Therefore, a Vapor Encroachment Condition (VEC) is not likely to exist at the subject property from an off-site source.

No vapor encroachment screen, can wholly eliminate uncertainty regarding the identification of VECs in connection with a property. Screening is intended to reduce, but not eliminate, uncertainty regarding whether or not a VEC exists in connection with a property.

SECTION 2: SITE RECONNAISSANCE

2.1 Methodology and Limiting Conditions

No special methodology was required to inspect the Site. Therefore, the Site was inspected following no special order of inspection. The Site is comprised of an intersection between two roads and their right of ways.

2.2 General Site Setting

The following observations were made during the August 8, 2022 walk-around reconnaissance of the Site. The Site is comprised of the intersection between two roads and their right of ways. It can be accessed from the PR-180 and the Manuel González Martínez Bypass. Adjoining properties were not accessed during the visit. Boundaries with adjoining properties were inspected from the property.

2.2.1 Storage Tanks

No above storage tank (ASTs), underground storage tanks (USTs), leaking underground storage tanks (LUSTs), or septic tanks were observed at the Site during the reconnaissance. There are a AST's located in the mall adjacent to the Site. For a discussion regarding the storage tank facilities located within standard search radius of the Site see Section 4.4.

2.2.2 Hazardous Substances

No indications hazardous or petroleum products disposal were observed in the study area during the Site Reconnaissance.

For a discussion regarding hazardous substance storage or spills in connection with properties within the standard search radius of the Site see Section 4.4.

2.2.3 Solid Wastes

There were scattered wastes in different areas of the Site.

2.2.4 Drums

Drums were not observed at the Site.

2.2.5 Unidentified Containers

Unidentified containers, besides those present in the scattered wastes, were not observed at the Site. Refer to Section 2.2.4 for additional information.

2.2.6 Odors

No objectable odors identified at the Site or its boundaries.

2.2.7 Air Quality

No evidence of potential on-site air pollutant discharge point was observed during the Site Reconnaissance.

2.2.8 Potable Water / Supply Wells

No potable wells were observed on the Site.

2.2.9 Waste Water/ Storm Water

Due to its nature, the Site does not generate wastewater. Puerto Rico Aqueduct and Sewer Authority (PRASA) manholes were observed in the Site area. There are several catch basins located in the intersection area. There is also a tube that collects rainwater from the northeastern border located near the intersection. A culvert that captures stormwater from the southeast parcel was observed near the intersection area.

Wastewater was not observed at the Site.

2.2.10 Pools of Liquid

No pools of liquid were observed at the Site or within its boundaries.

2.2.11 Transformers / PCB Containing Material

Poles with transformers were observed on the Site. Pad mounted box transformers were observed in the mall adjacent to the Site on the northeast. It is unknown if they contain PCB. No spills, staining or leaks were observed on or around them.

2.2.12 Heating and Cooling

There were no heating systems observed at the Site.

2.2.13 Stressed Vegetation

Stressed vegetation was not observed at the Site.

2.2.14 Asbestos Containing Material

An asbestos survey was not conducted on the Site as part of the screening.

2.2.15 Lead-Based Paint

A lead-based survey was not conducted on the Site as part of the screening.

2.2.16 Radon Gas

A Radon gas survey was not conducted on the Site as part of the ESA.

2.2.17 Molds

A Mold awareness survey was not conducted on the Site as part of the ESA.

2.3 Exterior Observations

The Site is a road intersection, currently developed. The following table summarizes the issues on which the exterior Site inspection focused:

Item	Noted (YIN)	Description
Recent pavement patches or depressions in pavement	N	Not Applicable (N/A)
Vent pipes	N	N/A
Other indicators of UST's or AST's	N	N/A
Stained soils or pavement	N	N/A
Stressed vegetation	N	N/A
Other evidence of surface contamination	N	N/A
Fill material of unknown origin	N	N/A
Suspected PCB's	Unknown	It is unknown if transformers at the Site contain PCB.
Catch Basins	Y	There were catch basins in the area.
Wells	N	N/A
Septic systems	N	N/A
Other evidence of underground waste disposal/subsurface contamination	N	N/A
Wastewater systems	N	N/A
Waste TSD units (e.g. lagoon, land treatment, landfill, injection wells)	N	N/A

SECTION 3: FINDINGS BASED ON: RECORDS SEARCH, SITE VISIT AND HISTORICAL PHOTOGRAPHS

Based on the information assembled on this screening, AVA discovered the following environmental conditions associated with the Site and adjoining properties:

1. Waste and trash – There were scattered wastes in different areas of the Site. We believe this condition does not constitute a recognizable environmental condition, but rather a de minimis condition
2. Dry cleaner (on the commercial property to the northeast of the Site). According to information gathered, it is not believed that the dry cleaner could present a VEC to the subject property.
3. Transformers were observed in electric poles on the Site Pad mounted box transformers were observed on the commercial parcel to the northeast of the Site. It is unknown if they contain PCB.
4. Asbestos and Lead surveys were not included as part of this Study. Prior to any demolition activity, an asbestos containing material and lead risk assessor must be consulted to determine presence of these substances to allow for proper management during renovation activities.

Limitations and Exceptions

Documents and other information in the investigation were obtained from public and private entities. Findings based on such a data are limited to the historical documentation and availability of records. No soil, groundwater, asbestos, radon or formaldehyde survey or sampling, monitoring well construction or subsequent laboratory analysis was performed. The opinions in this report are based upon reasonably ascertainable information obtained during the course of the assessment, site observations, and our understanding of applicable environmental regulations. In the preparation of this report, AVA relied on documents and information obtained from computer search of government databases and consult with governmental agencies. Although this screening has attempted to identify potential for environmental impairment to the subject property, potential sources of contamination may have escaped detection due to: the limited scope of the assessment; inaccuracy of public records; presence of undetected or unreported environmental incidents; inaccessible areas; and/or deliberate concealment of detrimental information. Moreover, the purpose of this study was not to determine the actual presence of, degree or extent of contamination, if any, at the Site, as this would require additional exploratory work, that is beyond the scope of this study. Furthermore, a finding of no recognized environmental condition is not a warranty that the property remains free from contamination, since not even an ESA can completely eliminate with certainty that possibility. It is intended to reduce, but not eliminate the uncertainty regarding the potential for REC's at a Site.

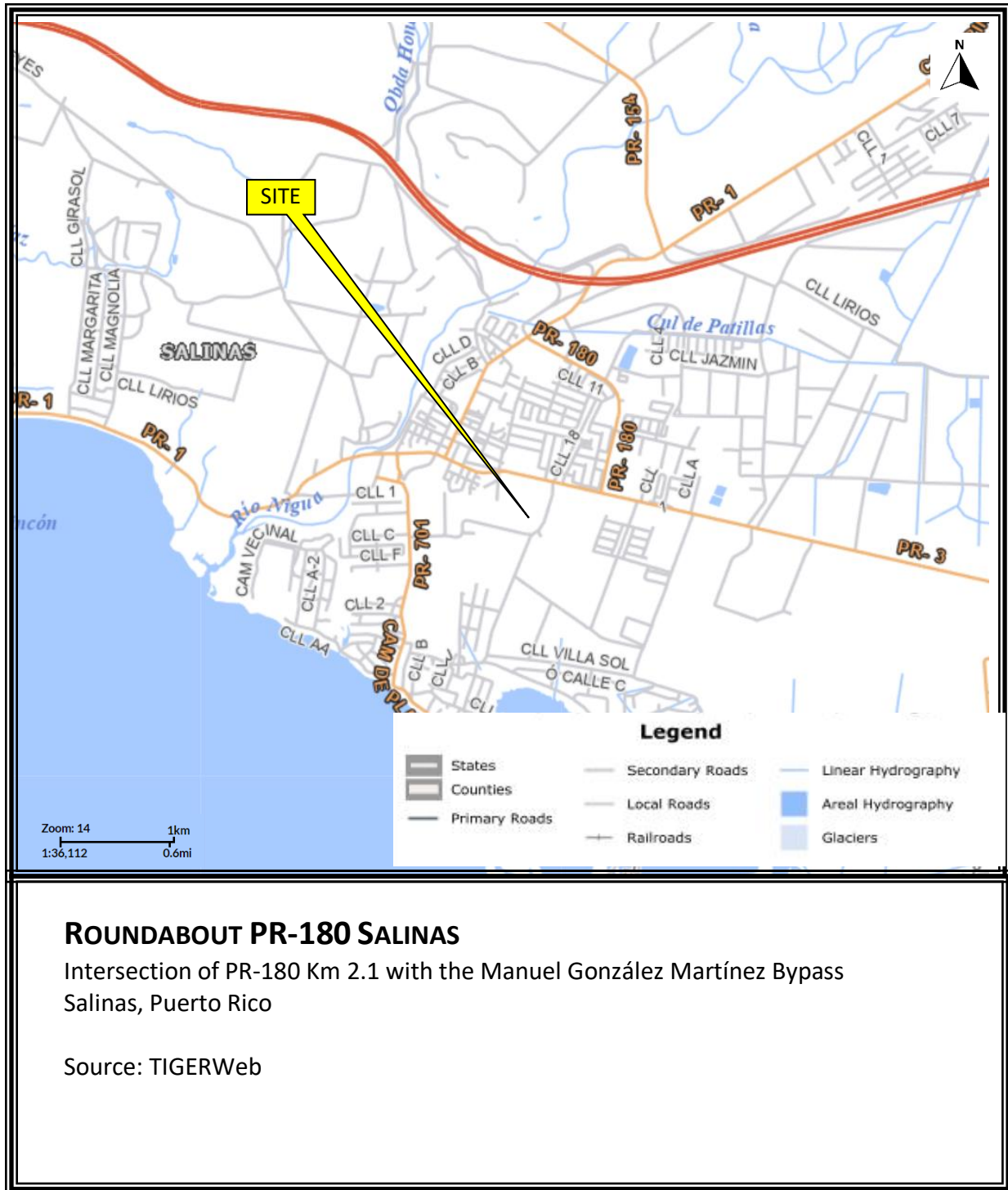
Significant Assumptions

It must be noted that since the report relies and assumes as correct certain information about the Site and the adjacent properties as provided by government officials, the report does not include an opinion from the government officials concerning the compliance by any past or present owner with any federal or local law, rule or regulation. It is limited to the present status of the Site, and those situations that are part of the public record and the information publicly available. As part of the screening, samples were not taken, nor were all of the information provided by government agencies verified. However, based on the type and form of the information provided, there was no reason to doubt it.

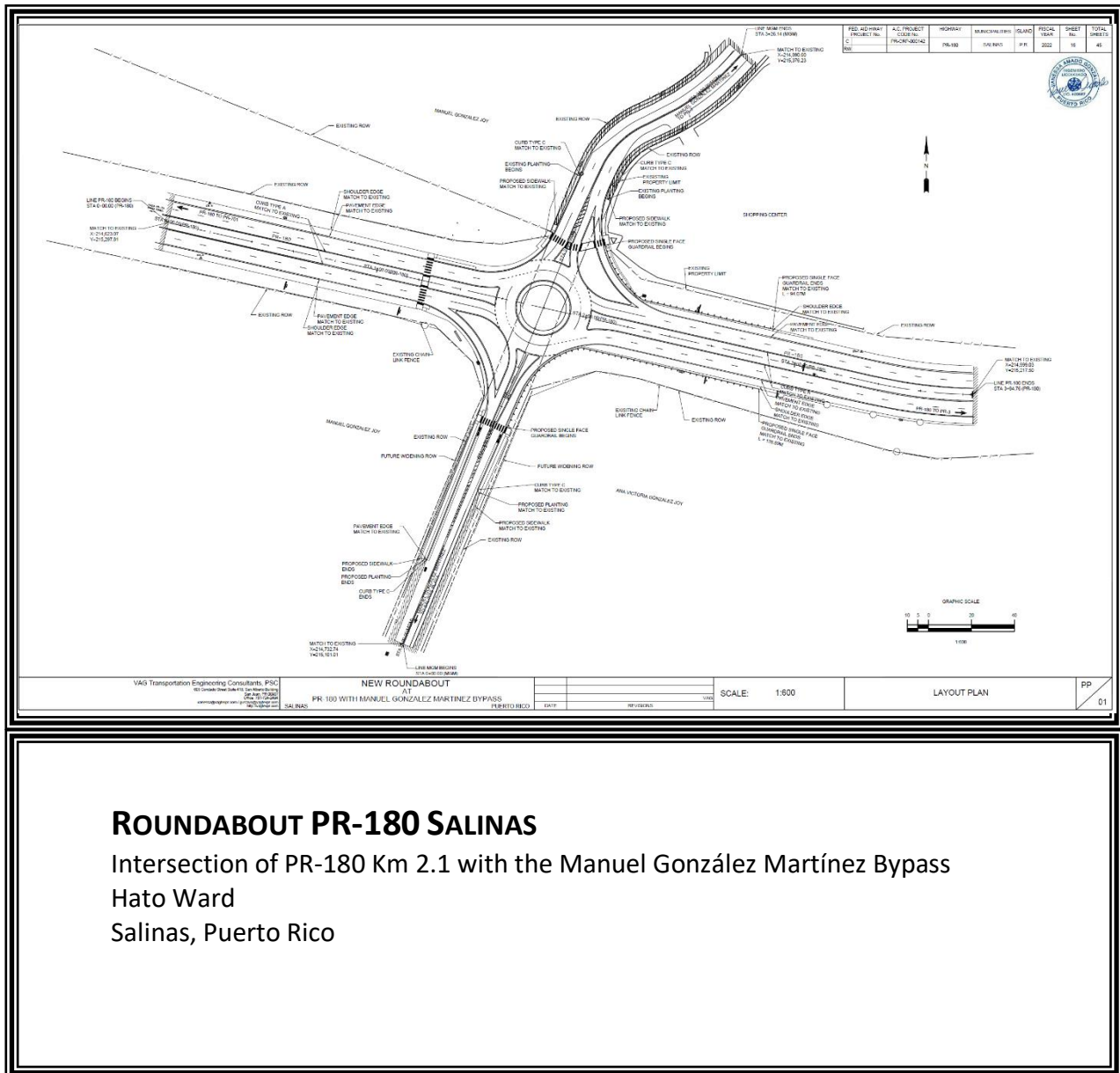
RUTA PR 180: MEJORAS A LA RUTA DE DESALOJO
ROUNDBOUT AT PR-180 WITH MANUEL GONZÁLEZ MARTÍNEZ BYPASS
MUNICIPALITY OF SALINAS
PR-CRP-000142
17.971159, -66.293618

4. APPENDIX

4.1.1 SITE VICINITY MAP



4.1.2 SITE PLAN



4.2 SITE PHOTOGRAPHS



View of the project staging area from the west



View of the project staging area from the south



View of the Site from the Northeast



View of the Site from the North



View of boundary to the northeast



Trash on northwestern parcel

RUTA PR 180: MEJORAS A LA RUTA DE DESALOJO
ROUNDAABOUT AT PR-180 WITH MANUEL GONZÁLEZ MARTÍNEZ BYPASS
MUNICIPALITY OF SALINAS
PR-CRP-000142
17.971159, -66.293618



View of northwestern border



Trash in the northwestern boundary



Trash and aluminum poles on northwestern border



View of the PR-180 from the west



View of northwestern boundary



View of Site from the northwest



View of northwestern boundary



Trash on northwestern boundary

September 2022

RUTA PR 180: MEJORAS A LA RUTA DE DESALOJO
ROUNDBABOUT AT PR-180 WITH MANUEL GONZÁLEZ MARTÍNEZ BYPASS
MUNICIPALITY OF SALINAS
PR-CRP-000142
17.971159, -66.293618



View of Site from the west



View of southwestern boundary



View of the southwestern border



Concrete on the southwestern boundary



View of Site from the south



View of culvert on the southeastern corner



View toward the south of the Site



Memorial on southeastern border

September 2022

RUTA PR 180: MEJORAS A LA RUTA DE DESALOJO
ROUNDAABOUT AT PR-180 WITH MANUEL GONZÁLEZ MARTÍNEZ BYPASS
MUNICIPALITY OF SALINAS
PR-CRP-000142
17.971159, -66.293618



View of the southeastern border



View toward the southeastern boundary



View of the Site from the east



View of the northeastern border



View of the intersection



View to the northeastern boundary

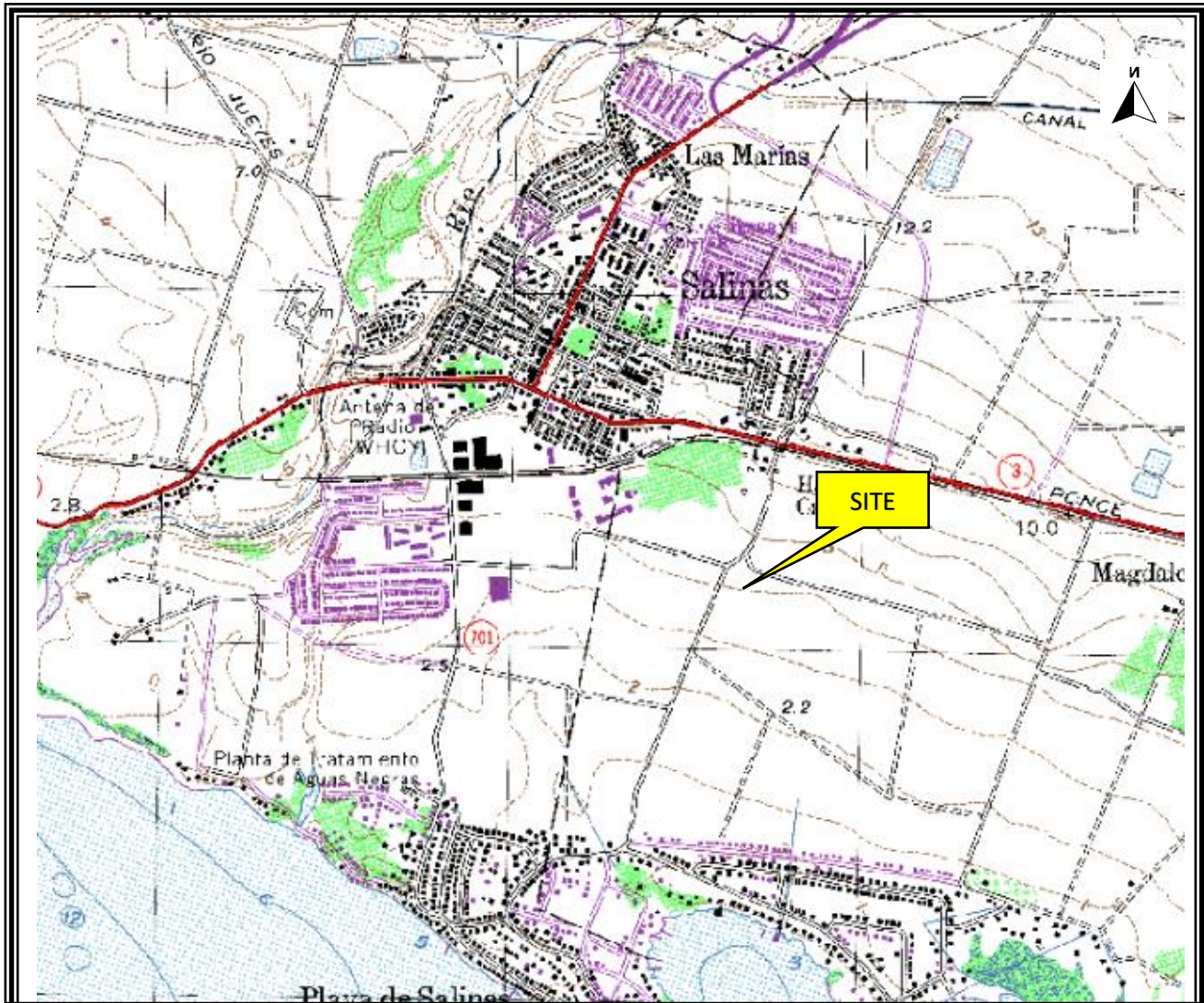


Interior view of View to the
northeastern boundary

RUTA PR 180: MEJORAS A LA RUTA DE DESALOJO
ROUNDBOUT AT PR-180 WITH MANUEL GONZÁLEZ MARTÍNEZ BYPASS
MUNICIPALITY OF SALINAS
PR-CRP-000142
17.971159, -66.293618

4.3 HISTORICAL RESEARCH DOCUMENTATION

4.3.1 USGS 7.5 MINUTES SERIES TOPOGRAPHIC MAP




ROUNDBOUT PR-180 SALINAS

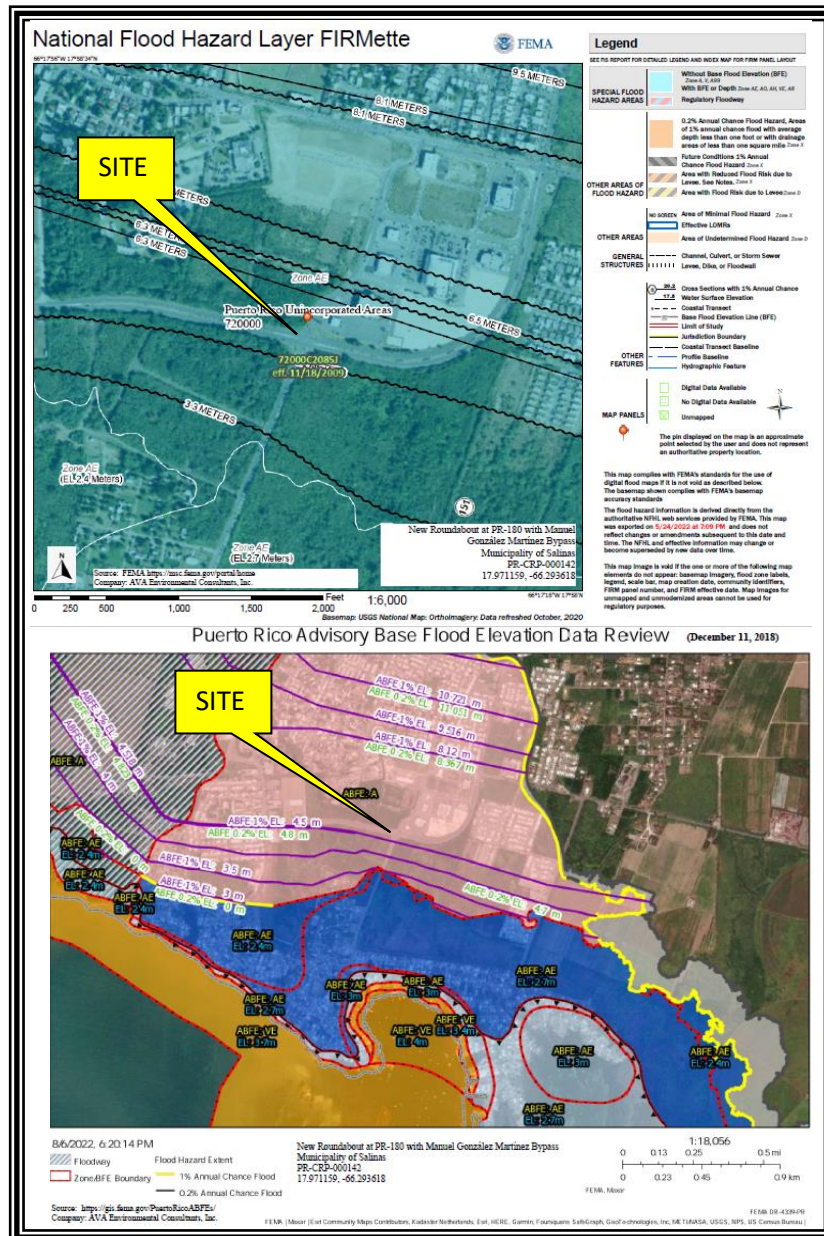
Intersection of PR-180 Km 2.1 with the Manuel González Martínez Bypass
Salinas, Puerto Rico

SOURCE: USGS, 7.5 MINUTES SERIES QUADRANGLES OF SALINAS

4.3.2 USDA SOIL CONSERVATION SERVICES - SOIL SURVEY MAP



4.3.3 FEMA FIRM MAP AND ABFE'S



ROUNDABOUT PR-180 SALINAS

Intersection of PR-180 Km 2.1 with the Manuel González Martínez Bypass
 Salinas, Puerto Rico

Source: FEMA FIRM Map ABFE's
 Panel ID 72000C2085J

RUTA PR 180: MEJORAS A LA RUTA DE DESALOJO
ROUNDBOUT AT PR-180 WITH MANUEL GONZÁLEZ MARTÍNEZ BYPASS
MUNICIPALITY OF SALINAS
PR-CRP-000142
17.971159, -66.293618

4.3.4 AERIAL PHOTOGRAPHS

PHOTOGRAPH #1 - 1937



ROUNDAABOUT PR-180 SALINAS

Intersection of PR-180 Km 2.1 with the Manuel González Martínez Bypass
Hato Ward
Salinas, Puerto Rico

Source: Puerto Rico Highway and Transportation Authority
Aerial Photographs, Salinas Area

PHOTOGRAPH #2 - 1950



ROUNDAABOUT PR-180 SALINAS

Intersection of PR-180 Km 2.1 with the Manuel González Martínez Bypass
Hato Ward
Salinas, Puerto Rico

Source: Puerto Rico Highway and Transportation Authority
Aerial Photographs, Salinas Area

PHOTOGRAPH #3 - 1971




ROUNDAABOUT PR-180 SALINAS

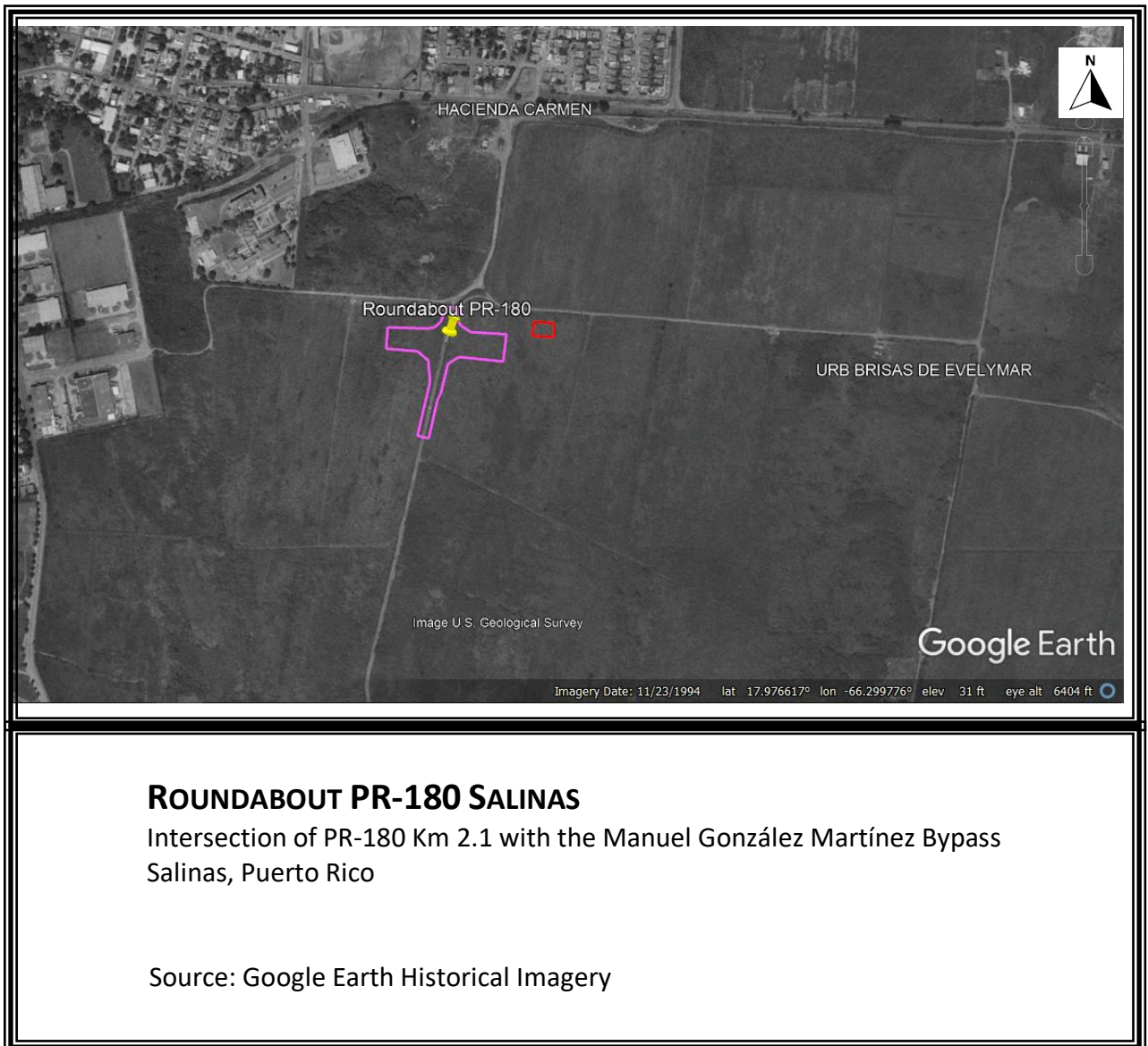
Intersection of PR-180 Km 2.1 with the Manuel González Martínez Bypass
Hato Ward
Salinas, Puerto Rico

Source: Puerto Rico Highway and Transportation Authority
Aerial Photographs, Salinas Area

PHOTOGRAPH #4 - 1985



PHOTOGRAPH #5 - NOVEMBER 11, 1994



PHOTOGRAPH #6 - SEPTEMBER 30, 2004



ROUNDAABOUT PR-180 SALINAS

Intersection of PR-180 Km 2.1 with the Manuel González Martínez Bypass
Salinas, Puerto Rico

Source: Google Earth Historical Imagery

PHOTOGRAPH #7 - OCTOBER 31, 2006



ROUNDAABOUT PR-180 SALINAS

Intersection of PR-180 Km 2.1 with the Manuel González Martínez Bypass
Salinas, Puerto Rico

Source: Google Earth Historical Imagery

PHOTOGRAPH #8 - DECEMBER 12, 2010



ROUNDAABOUT PR-180 SALINAS

Intersection of PR-180 Km 2.1 with the Manuel González Martínez Bypass
Salinas, Puerto Rico

Source: Google Earth Historical Imagery

PHOTOGRAPH #9 - APRIL 15, 2014



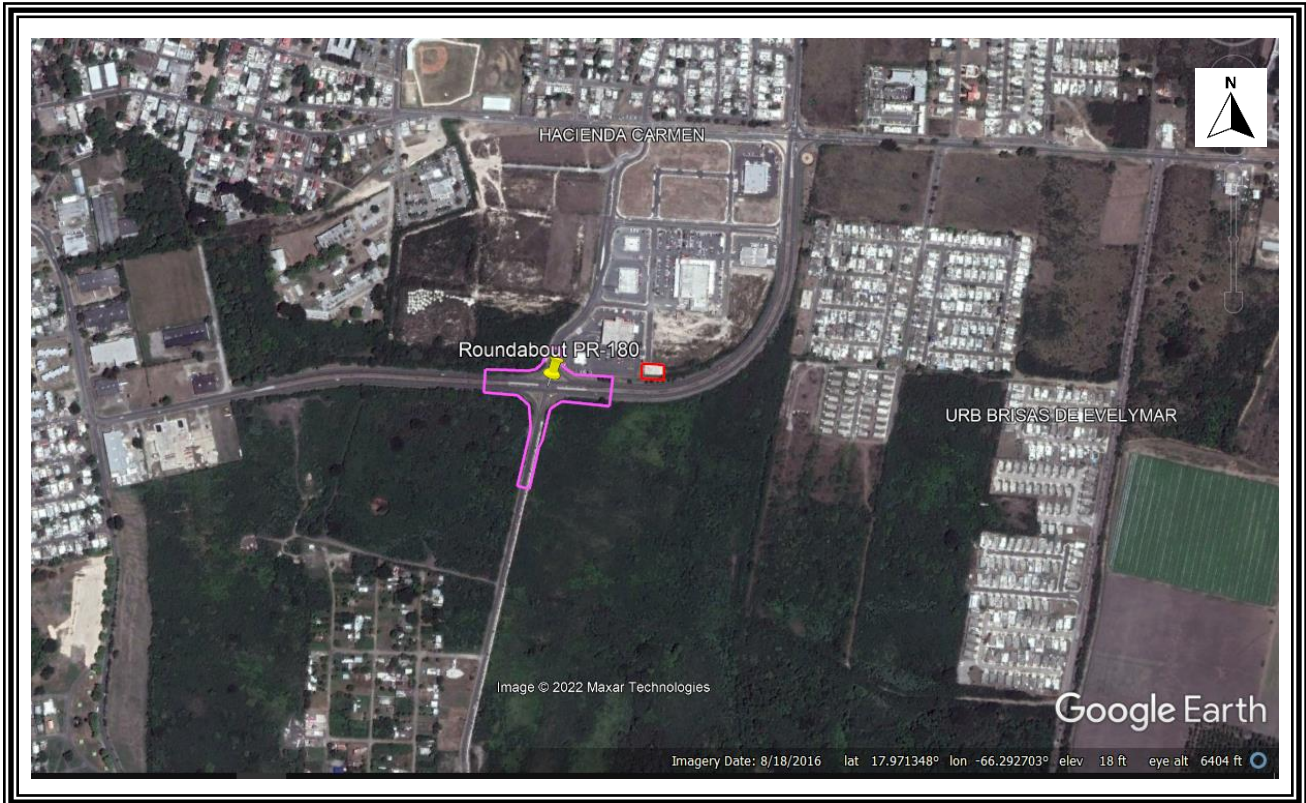
ROUNDAABOUT PR-180 SALINAS

Intersection of PR-180 Km 2.1 with the Manuel González Martínez Bypass

Salinas, Puerto Rico

Source: Google Earth Historical Imagery

PHOTOGRAPH #10 – AUGUST 18, 2016

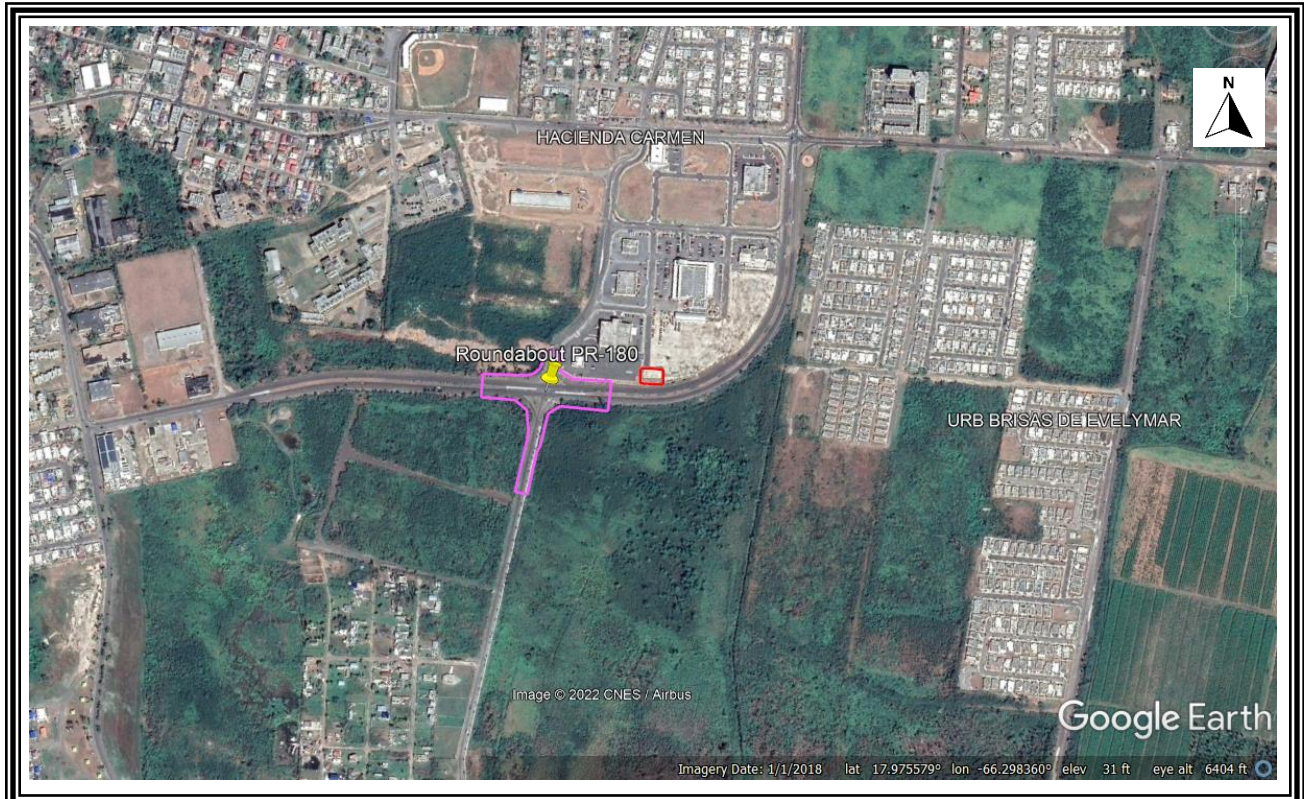


ROUNDAABOUT PR-180 SALINAS

Intersection of PR-180 Km 2.1 with the Manuel González Martínez Bypass
Salinas, Puerto Rico

Source: Google Earth Historical Imagery

PHOTOGRAPH #11 – JANUARY 1, 2018




ROUNDAABOUT PR-180 SALINAS


Intersection of PR-180 Km 2.1 with the Manuel González Martínez Bypass
Salinas, Puerto Rico

Source: Google Earth Historical Imagery

PHOTOGRAPH #12 – APRIL 21, 2020



PHOTOGRAPH #13 – JANUARY, 2022



4.4 REGULATORY RECORDS DOCUMENTATION

RUTA PR 180: Mejoras a la ruta de Desalojo
Roundabout at PR-180 with Manuel González Martínez Bypass
Municipality of Salinas
PR-CRP-000142
17.971159, -66.293618

**EDR RADIUS MAP™ REPORT WITH
GeoCheck**

Ruta PR-180 Mejoras A LA Ruta DE Desalojo

PR 180

Salinas, PR 00751

Inquiry Number: 7070665.2s

July 29, 2022

The EDR Radius Map™ Report with GeoCheck®



6 Armstrong Road, 4th floor
Shelton, CT 06484
Toll Free: 800.352.0050
www.edrnet.com

TABLE OF CONTENTS

<u>SECTION</u>	<u>PAGE</u>
Executive Summary	ES1
Overview Map	2
Detail Map	3
Map Findings Summary	4
Map Findings	7
Orphan Summary	8
Government Records Searched/Data Currency Tracking	GR-1
 <u>GEOCHECK ADDENDUM</u>	
Physical Setting Source Addendum	A-1
Physical Setting Source Summary	A-2
Physical Setting Source Map	A-7
Physical Setting Source Map Findings	A-8
Physical Setting Source Records Searched	PSGR-1

Thank you for your business.
Please contact EDR at 1-800-352-0050
with any questions or comments.

Disclaimer - Copyright and Trademark Notice

This Report contains certain information obtained from a variety of public and other sources reasonably available to Environmental Data Resources, Inc. It cannot be concluded from this Report that coverage information for the target and surrounding properties does not exist from other sources. **NO WARRANTY EXPRESSED OR IMPLIED, IS MADE WHATSOEVER IN CONNECTION WITH THIS REPORT. ENVIRONMENTAL DATA RESOURCES, INC. SPECIFICALLY DISCLAIMS THE MAKING OF ANY SUCH WARRANTIES, INCLUDING WITHOUT LIMITATION, MERCHANTABILITY OR FITNESS FOR A PARTICULAR USE OR PURPOSE. ALL RISK IS ASSUMED BY THE USER. IN NO EVENT SHALL ENVIRONMENTAL DATA RESOURCES, INC. BE LIABLE TO ANYONE, WHETHER ARISING OUT OF ERRORS OR OMISSIONS, NEGLIGENCE, ACCIDENT OR ANY OTHER CAUSE, FOR ANY LOSS OF DAMAGE, INCLUDING, WITHOUT LIMITATION, SPECIAL, INCIDENTAL, CONSEQUENTIAL, OR EXEMPLARY DAMAGES. ANY LIABILITY ON THE PART OF ENVIRONMENTAL DATA RESOURCES, INC. IS STRICTLY LIMITED TO A REFUND OF THE AMOUNT PAID FOR THIS REPORT.** Purchaser accepts this Report "AS IS". Any analyses, estimates, ratings, environmental risk levels or risk codes provided in this Report are provided for illustrative purposes only, and are not intended to provide, nor should they be interpreted as providing any facts regarding, or prediction or forecast of, any environmental risk for any property. Only a Phase I Environmental Site Assessment performed by an environmental professional can provide information regarding the environmental risk for any property. Additionally, the information provided in this Report is not to be construed as legal advice.

Copyright 2020 by Environmental Data Resources, Inc. All rights reserved. Reproduction in any media or format, in whole or in part, of any report or map of Environmental Data Resources, Inc., or its affiliates, is prohibited without prior written permission.

EDR and its logos (including Sanborn and Sanborn Map) are trademarks of Environmental Data Resources, Inc. or its affiliates. All other trademarks used herein are the property of their respective owners.

EXECUTIVE SUMMARY

A search of available environmental records was conducted by Environmental Data Resources, Inc (EDR). The report was designed to assist parties seeking to meet the search requirements of EPA's Standards and Practices for All Appropriate Inquiries (40 CFR Part 312), the ASTM Standard Practice for Environmental Site Assessments (E1527-21), the ASTM Standard Practice for Environmental Site Assessments for Forestland or Rural Property (E 2247-16), the ASTM Standard Practice for Limited Environmental Due Diligence: Transaction Screen Process (E 1528-14) or custom requirements developed for the evaluation of environmental risk associated with a parcel of real estate.

TARGET PROPERTY INFORMATION

ADDRESS

PR 180
SALINAS, PR 00751

COORDINATES

Latitude (North):	17.9723260 - 17° 58' 20.37"
Longitude (West):	66.2924000 - 66° 17' 32.64"
Universal Transverse Mercator:	Zone 19
UTM X (Meters):	786769.4
UTM Y (Meters):	1989095.8
Elevation:	21 ft. above sea level

USGS TOPOGRAPHIC MAP ASSOCIATED WITH TARGET PROPERTY

Target Property Map:	12360394 SALINAS, PR
Version Date:	2018

MAPPED SITES SUMMARY

Target Property Address:
PR 180
SALINAS, PR 00751

Click on Map ID to see full detail.

MAP ID	SITE NAME	ADDRESS	DATABASE ACRONYMS	RELATIVE ELEVATION	DIST (ft. & mi.) DIRECTION
1	AGRO POWER CORP		US MINES	Higher	1121, 0.212, NNW

EXECUTIVE SUMMARY

TARGET PROPERTY SEARCH RESULTS

The target property was not listed in any of the databases searched by EDR.

DATABASES WITH NO MAPPED SITES

No mapped sites were found in EDR's search of available ("reasonably ascertainable ") government records either on the target property or within the search radius around the target property for the following databases:

STANDARD ENVIRONMENTAL RECORDS

Lists of Federal NPL (Superfund) sites

NPL..... National Priority List
Proposed NPL..... Proposed National Priority List Sites
NPL LIENS..... Federal Superfund Liens

Lists of Federal Delisted NPL sites

Delisted NPL..... National Priority List Deletions

Lists of Federal sites subject to CERCLA removals and CERCLA orders

FEDERAL FACILITY..... Federal Facility Site Information listing
SEMS..... Superfund Enterprise Management System

Lists of Federal CERCLA sites with NFRAP

SEMS-ARCHIVE..... Superfund Enterprise Management System Archive

Lists of Federal RCRA facilities undergoing Corrective Action

CORRACTS..... Corrective Action Report

Lists of Federal RCRA TSD facilities

RCRA-TSDF..... RCRA - Treatment, Storage and Disposal

Lists of Federal RCRA generators

RCRA-LQG..... RCRA - Large Quantity Generators
RCRA-SQG..... RCRA - Small Quantity Generators
RCRA-VSQG..... RCRA - Very Small Quantity Generators (Formerly Conditionally Exempt Small Quantity Generators)

Federal institutional controls / engineering controls registries

LUCIS..... Land Use Control Information System

EXECUTIVE SUMMARY

US ENG CONTROLS..... Engineering Controls Sites List
US INST CONTROLS..... Institutional Controls Sites List

Federal ERNS list

ERNS..... Emergency Response Notification System

Lists of state- and tribal hazardous waste facilities

SHWS..... This state does not maintain a SHWS list. See the Federal CERCLIS list and Federal NPL list.

Lists of state and tribal leaking storage tanks

LUST..... Leaking Underground Storage Tanks
INDIAN LUST..... Leaking Underground Storage Tanks on Indian Land

Lists of state and tribal registered storage tanks

FEMA UST..... Underground Storage Tank Listing
UST..... Underground Storage Tank Facilities
INDIAN UST..... Underground Storage Tanks on Indian Land

Lists of state and tribal voluntary cleanup sites

INDIAN VCP..... Voluntary Cleanup Priority Listing

ADDITIONAL ENVIRONMENTAL RECORDS

Local Brownfield lists

US BROWNFIELDS..... A Listing of Brownfields Sites

Local Lists of Landfill / Solid Waste Disposal Sites

INDIAN ODI..... Report on the Status of Open Dumps on Indian Lands
DEBRIS REGION 9..... Torres Martinez Reservation Illegal Dump Site Locations
ODI..... Open Dump Inventory
IHS OPEN DUMPS..... Open Dumps on Indian Land

Local Lists of Hazardous waste / Contaminated Sites

US HIST CDL..... Delisted National Clandestine Laboratory Register
US CDL..... National Clandestine Laboratory Register

Local Land Records

LIENS 2..... CERCLA Lien Information

Records of Emergency Release Reports

HMIRS..... Hazardous Materials Information Reporting System

Other Ascertainable Records

RCRA NonGen / NLR..... RCRA - Non Generators / No Longer Regulated

EXECUTIVE SUMMARY

FUDS.....	Formerly Used Defense Sites
DOD.....	Department of Defense Sites
SCRD DRYCLEANERS.....	State Coalition for Remediation of Drycleaners Listing
US FIN ASSUR.....	Financial Assurance Information
EPA WATCH LIST.....	EPA WATCH LIST
2020 COR ACTION.....	2020 Corrective Action Program List
TSCA.....	Toxic Substances Control Act
TRIS.....	Toxic Chemical Release Inventory System
SSTS.....	Section 7 Tracking Systems
ROD.....	Records Of Decision
RMP.....	Risk Management Plans
RAATS.....	RCRA Administrative Action Tracking System
PRP.....	Potentially Responsible Parties
PADS.....	PCB Activity Database System
ICIS.....	Integrated Compliance Information System
FTTS.....	FIFRA/ TSCA Tracking System - FIFRA (Federal Insecticide, Fungicide, & Rodenticide Act)/TSCA (Toxic Substances Control Act)
MLTS.....	Material Licensing Tracking System
COAL ASH DOE.....	Steam-Electric Plant Operation Data
COAL ASH EPA.....	Coal Combustion Residues Surface Impoundments List
PCB TRANSFORMER.....	PCB Transformer Registration Database
RADINFO.....	Radiation Information Database
HIST FTTS.....	FIFRA/TSCA Tracking System Administrative Case Listing
DOT OPS.....	Incident and Accident Data
CONSENT.....	Superfund (CERCLA) Consent Decrees
INDIAN RESERV.....	Indian Reservations
FUSRAP.....	Formerly Utilized Sites Remedial Action Program
UMTRA.....	Uranium Mill Tailings Sites
LEAD SMELTERS.....	Lead Smelter Sites
US AIRS.....	Aerometric Information Retrieval System Facility Subsystem
ABANDONED MINES.....	Abandoned Mines
FINDS.....	Facility Index System/Facility Registry System
ECHO.....	Enforcement & Compliance History Information
UXO.....	Unexploded Ordnance Sites
DOCKET HWC.....	Hazardous Waste Compliance Docket Listing
FUELS PROGRAM.....	EPA Fuels Program Registered Listing
MINES MRDS.....	Mineral Resources Data System

EDR HIGH RISK HISTORICAL RECORDS

EDR Exclusive Records

EDR MGP.....	EDR Proprietary Manufactured Gas Plants
EDR Hist Auto.....	EDR Exclusive Historical Auto Stations
EDR Hist Cleaner.....	EDR Exclusive Historical Cleaners

EDR RECOVERED GOVERNMENT ARCHIVES

Exclusive Recovered Govt. Archives

RGA LUST.....	Recovered Government Archive Leaking Underground Storage Tank
---------------	---

SURROUNDING SITES: SEARCH RESULTS

Surrounding sites were identified in the following databases.

EXECUTIVE SUMMARY

Elevations have been determined from the USGS Digital Elevation Model and should be evaluated on a relative (not an absolute) basis. Relative elevation information between sites of close proximity should be field verified. Sites with an elevation equal to or higher than the target property have been differentiated below from sites with an elevation lower than the target property. Page numbers and map identification numbers refer to the EDR Radius Map report where detailed data on individual sites can be reviewed.

Sites listed in ***bold italics*** are in multiple databases.

Unmappable (orphan) sites are not considered in the foregoing analysis.

ADDITIONAL ENVIRONMENTAL RECORDS

Other Ascertainable Records

US MINES: Mines Master Index File. The source of this database is the Dept. of Labor, Mine Safety and Health Administration.

A review of the US MINES list, as provided by EDR, has revealed that there is 1 US MINES site within approximately 0.25 miles of the target property.

<u>Equal/Higher Elevation</u>	<u>Address</u>	<u>Direction / Distance</u>	<u>Map ID</u>	<u>Page</u>
AGRO POWER CORP Database: US MINES, Date of Government Version: 02/01/2022 Mine ID:: 5400469		NNW 1/8 - 1/4 (0.212 mi.)	1	7

EXECUTIVE SUMMARY

Due to poor or inadequate address information, the following sites were not mapped. Count: 4 records.

<u>Site Name</u>	<u>Database(s)</u>
SHELL 804037	LUST
COQUI S/S	LUST
SCHNIZER PR (DESESTANERIA GOLDSCHM	LUST
SHELL # 1260	LUST

OVERVIEW MAP - 7070665.2S



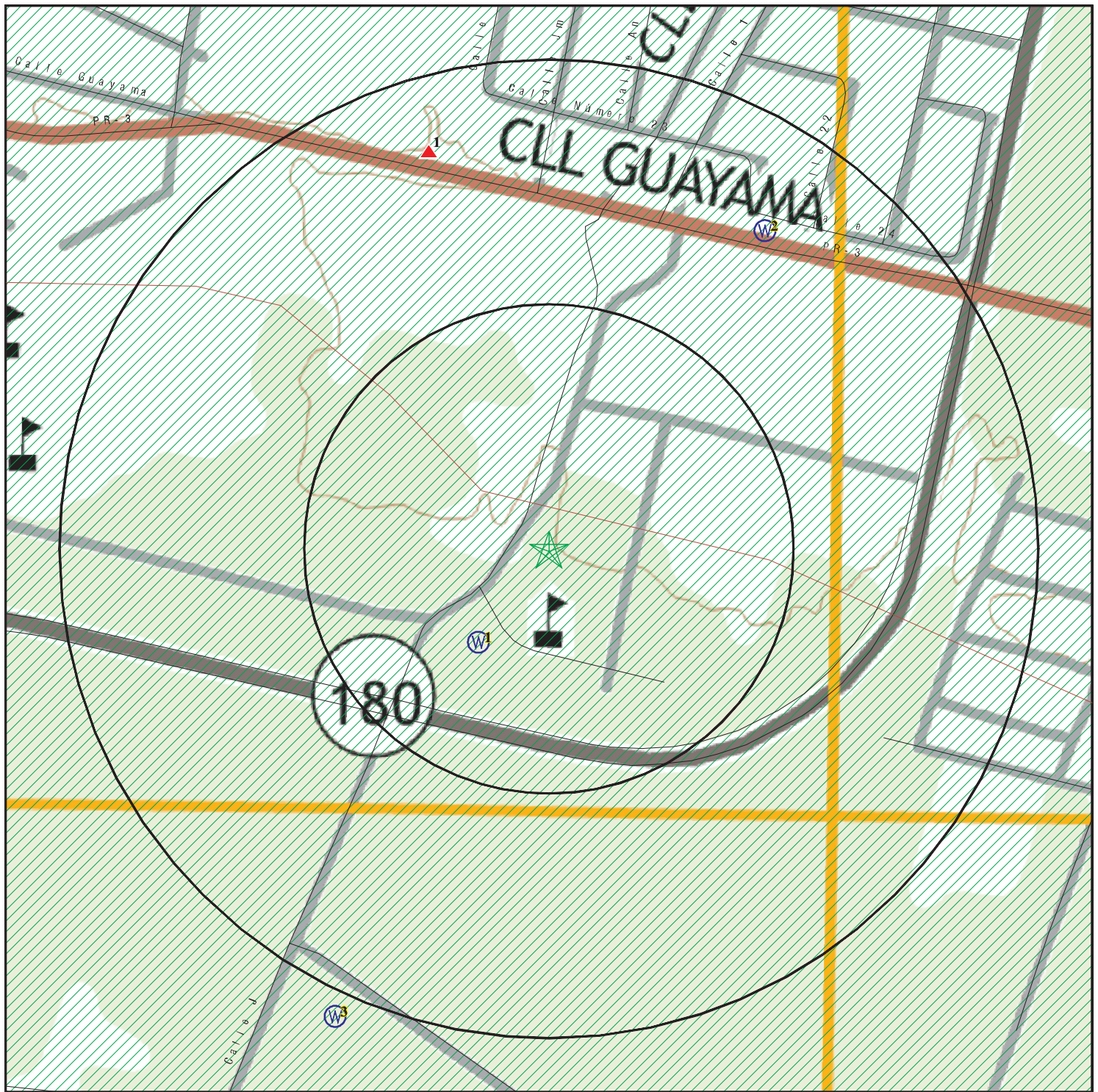
- ★ Target Property
- ▲ Sites at elevations higher than or equal to the target property
- ◆ Sites at elevations lower than the target property
- ⚙ Manufactured Gas Plants
- 🚒 National Priority List Sites
- 🏠 Dept. Defense Sites
- 🏠 Indian Reservations BIA
- 🌊 Special Flood Hazard Area (1%)
- 🌊 0.2% Annual Chance Flood Hazard
- 🌿 National Wetland Inventory

This report includes Interactive Map Layers to display and/or hide map information. The legend includes only those icons for the default map view.

SITE NAME: Ruta PR-180 Mejoras A LA Ruta DE Desalojo
 ADDRESS: PR 180
 Salinas PR 00751
 LAT/LONG: 17.972326 / 66.2924

CLIENT: AVA Environmental Consultants Inc.
 CONTACT: Augusto Velazquez
 INQUIRY #: 7070665.2s
 DATE: July 29, 2022 3:40 pm

DETAIL MAP - 7070665.2S



- ★ Target Property
- ▲ Sites at elevations higher than or equal to the target property
- ◆ Sites at elevations lower than the target property
- ⚙ Manufactured Gas Plants
- ⚡ Sensitive Receptors
- 🚒 National Priority List Sites
- 🚒 Dept. Defense Sites

- Indian Reservations BIA
- Special Flood Hazard Area (1%)
- 0.2% Annual Chance Flood Hazard

This report includes Interactive Map Layers to display and/or hide map information. The legend includes only those icons for the default map view.

SITE NAME: Ruta PR-180 Mejoras A LA Ruta DE Desalojo
 ADDRESS: PR 180
 Salinas PR 00751
 LAT/LONG: 17.972326 / 66.2924

CLIENT: AVA Environmental Consultants Inc.
 CONTACT: Augusto Velazquez
 INQUIRY #: 7070665.2s
 DATE: July 29, 2022 3:41 pm

MAP FINDINGS SUMMARY

Database	Search Distance (Miles)	Target Property	< 1/8	1/8 - 1/4	1/4 - 1/2	1/2 - 1	> 1	Total Plotted
STANDARD ENVIRONMENTAL RECORDS								
<i>Lists of Federal NPL (Superfund) sites</i>								
NPL	1.000		0	0	0	0	NR	0
Proposed NPL	1.000		0	0	0	0	NR	0
NPL LIENS	1.000		0	0	0	0	NR	0
<i>Lists of Federal Delisted NPL sites</i>								
Delisted NPL	1.000		0	0	0	0	NR	0
<i>Lists of Federal sites subject to CERCLA removals and CERCLA orders</i>								
FEDERAL FACILITY	0.500		0	0	0	NR	NR	0
SEMS	0.500		0	0	0	NR	NR	0
<i>Lists of Federal CERCLA sites with NFRAP</i>								
SEMS-ARCHIVE	0.500		0	0	0	NR	NR	0
<i>Lists of Federal RCRA facilities undergoing Corrective Action</i>								
CORRACTS	1.000		0	0	0	0	NR	0
<i>Lists of Federal RCRA TSD facilities</i>								
RCRA-TSDF	0.500		0	0	0	NR	NR	0
<i>Lists of Federal RCRA generators</i>								
RCRA-LQG	0.250		0	0	NR	NR	NR	0
RCRA-SQG	0.250		0	0	NR	NR	NR	0
RCRA-VSQG	0.250		0	0	NR	NR	NR	0
<i>Federal institutional controls / engineering controls registries</i>								
LUCIS	0.500		0	0	0	NR	NR	0
US ENG CONTROLS	0.500		0	0	0	NR	NR	0
US INST CONTROLS	0.500		0	0	0	NR	NR	0
<i>Federal ERNS list</i>								
ERNS	TP		NR	NR	NR	NR	NR	0
<i>Lists of state- and tribal hazardous waste facilities</i>								
SHWS	N/A		N/A	N/A	N/A	N/A	N/A	N/A
<i>Lists of state and tribal leaking storage tanks</i>								
LUST	0.500		0	0	0	NR	NR	0
INDIAN LUST	0.500		0	0	0	NR	NR	0
<i>Lists of state and tribal registered storage tanks</i>								
FEMA UST	0.250		0	0	NR	NR	NR	0

MAP FINDINGS SUMMARY

Database	Search Distance (Miles)	Target Property	< 1/8	1/8 - 1/4	1/4 - 1/2	1/2 - 1	> 1	Total Plotted
UST	0.250		0	0	NR	NR	NR	0
INDIAN UST	0.250		0	0	NR	NR	NR	0
<i>Lists of state and tribal voluntary cleanup sites</i>								
INDIAN VCP	0.500		0	0	0	NR	NR	0
<u>ADDITIONAL ENVIRONMENTAL RECORDS</u>								
<i>Local Brownfield lists</i>								
US BROWNFIELDS	0.500		0	0	0	NR	NR	0
<i>Local Lists of Landfill / Solid Waste Disposal Sites</i>								
INDIAN ODI	0.500		0	0	0	NR	NR	0
DEBRIS REGION 9	0.500		0	0	0	NR	NR	0
ODI	0.500		0	0	0	NR	NR	0
IHS OPEN DUMPS	0.500		0	0	0	NR	NR	0
<i>Local Lists of Hazardous waste / Contaminated Sites</i>								
US HIST CDL	TP		NR	NR	NR	NR	NR	0
US CDL	TP		NR	NR	NR	NR	NR	0
<i>Local Land Records</i>								
LIENS 2	TP		NR	NR	NR	NR	NR	0
<i>Records of Emergency Release Reports</i>								
HMIRS	TP		NR	NR	NR	NR	NR	0
<i>Other Ascertainable Records</i>								
RCRA NonGen / NLR	0.250		0	0	NR	NR	NR	0
FUDS	1.000		0	0	0	0	NR	0
DOD	1.000		0	0	0	0	NR	0
SCRD DRYCLEANERS	0.500		0	0	0	NR	NR	0
US FIN ASSUR	TP		NR	NR	NR	NR	NR	0
EPA WATCH LIST	TP		NR	NR	NR	NR	NR	0
2020 COR ACTION	0.250		0	0	NR	NR	NR	0
TSCA	TP		NR	NR	NR	NR	NR	0
TRIS	TP		NR	NR	NR	NR	NR	0
SSTS	TP		NR	NR	NR	NR	NR	0
ROD	1.000		0	0	0	0	NR	0
RMP	TP		NR	NR	NR	NR	NR	0
RAATS	TP		NR	NR	NR	NR	NR	0
PRP	TP		NR	NR	NR	NR	NR	0
PADS	TP		NR	NR	NR	NR	NR	0
ICIS	TP		NR	NR	NR	NR	NR	0
FTTS	TP		NR	NR	NR	NR	NR	0
MLTS	TP		NR	NR	NR	NR	NR	0
COAL ASH DOE	TP		NR	NR	NR	NR	NR	0
COAL ASH EPA	0.500		0	0	0	NR	NR	0

MAP FINDINGS SUMMARY

Database	Search Distance (Miles)	Target Property	< 1/8	1/8 - 1/4	1/4 - 1/2	1/2 - 1	> 1	Total Plotted
PCB TRANSFORMER	TP		NR	NR	NR	NR	NR	0
RADINFO	TP		NR	NR	NR	NR	NR	0
HIST FTTS	TP		NR	NR	NR	NR	NR	0
DOT OPS	TP		NR	NR	NR	NR	NR	0
CONSENT	1.000		0	0	0	0	NR	0
INDIAN RESERV	1.000		0	0	0	0	NR	0
FUSRAP	1.000		0	0	0	0	NR	0
UMTRA	0.500		0	0	0	NR	NR	0
LEAD SMELTERS	TP		NR	NR	NR	NR	NR	0
US AIRS	TP		NR	NR	NR	NR	NR	0
US MINES	0.250		0	1	NR	NR	NR	1
ABANDONED MINES	0.250		0	0	NR	NR	NR	0
FINDS	TP		NR	NR	NR	NR	NR	0
ECHO	TP		NR	NR	NR	NR	NR	0
UXO	1.000		0	0	0	0	NR	0
DOCKET HWC	TP		NR	NR	NR	NR	NR	0
FUELS PROGRAM	0.250		0	0	NR	NR	NR	0
MINES MRDS	TP		NR	NR	NR	NR	NR	0

EDR HIGH RISK HISTORICAL RECORDS

EDR Exclusive Records

EDR MGP	1.000		0	0	0	0	NR	0
EDR Hist Auto	0.125		0	NR	NR	NR	NR	0
EDR Hist Cleaner	0.125		0	NR	NR	NR	NR	0

EDR RECOVERED GOVERNMENT ARCHIVES

Exclusive Recovered Govt. Archives

RGA LUST	TP		NR	NR	NR	NR	NR	0
----------	----	--	----	----	----	----	----	---

- Totals --		0	0	1	0	0	0	1
-------------	--	---	---	---	---	---	---	---

NOTES:

TP = Target Property

NR = Not Requested at this Search Distance

Sites may be listed in more than one database

N/A = This State does not maintain a SHWS list. See the Federal CERCLIS list.

Map ID
Direction
Distance
Elevation

MAP FINDINGS

Site

Database(s)

EDR ID Number
EPA ID Number

1
NNW
1/8-1/4
0.212 mi.
1121 ft.

AGRO POWER CORP
PONCE (County), PR

US MINES **1015765527**
N/A

Relative:
Higher

Actual:
23 ft.

US MINES:
Sic Code(s): 144200
Sic Code(s): 000000
Sic Code(s): 000000
Sic Code(s): 000000
Sic Code(s): 000000
Sic Code(s): 000000
Mine ID: 5400469
Entity Name: ARENERO LA ALIANZA
Company: AGRO POWER CORP
Status: Permanently Abandoned
Status Date: 20160930
Operation Class: 2
Number of Shops: 0
Number of Plants: 0
Latitude Degree: 17
Longitude Degree: 066
Latitude Minute: 58
Latitude Seconds: 31
Longitude Minutes: 17
Longitude Seconds: 36
Number of Pits: 000

Count: 4 records.

ORPHAN SUMMARY

City	EDR ID	Site Name	Site Address	Zip	Database(s)
SALINAS	S104228768	SHELL 804037	CARR PR-1 KM 92.0 BO. JUEYES		LUST
SALINAS	S103554021	COQUI S/S	CARR. #3, KM. 151.2, BO. COQUI		LUST
SALINAS	S123161992	SCHNIZER PR (DESESTANERIA GOLDSCHM	CARR. 3, KM. 156.4		LUST
SALINAS	S106917678	SHELL # 1260	CARR.1 KM.89.4		LUST

GOVERNMENT RECORDS SEARCHED / DATA CURRENCY TRACKING

To maintain currency of the following federal and state databases, EDR contacts the appropriate governmental agency on a monthly or quarterly basis, as required.

Number of Days to Update: Provides confirmation that EDR is reporting records that have been updated within 90 days from the date the government agency made the information available to the public.

STANDARD ENVIRONMENTAL RECORDS

Lists of Federal NPL (Superfund) sites

NPL: National Priority List

National Priorities List (Superfund). The NPL is a subset of CERCLIS and identifies over 1,200 sites for priority cleanup under the Superfund Program. NPL sites may encompass relatively large areas. As such, EDR provides polygon coverage for over 1,000 NPL site boundaries produced by EPA's Environmental Photographic Interpretation Center (EPIC) and regional EPA offices.

Date of Government Version: 04/27/2022	Source: EPA
Date Data Arrived at EDR: 05/05/2022	Telephone: N/A
Date Made Active in Reports: 05/31/2022	Last EDR Contact: 07/01/2022
Number of Days to Update: 26	Next Scheduled EDR Contact: 10/10/2022
	Data Release Frequency: Quarterly

NPL Site Boundaries

Sources:

EPA's Environmental Photographic Interpretation Center (EPIC)
Telephone: 202-564-7333

EPA Region 1
Telephone 617-918-1143

EPA Region 6
Telephone: 214-655-6659

EPA Region 3
Telephone 215-814-5418

EPA Region 7
Telephone: 913-551-7247

EPA Region 4
Telephone 404-562-8033

EPA Region 8
Telephone: 303-312-6774

EPA Region 5
Telephone 312-886-6686

EPA Region 9
Telephone: 415-947-4246

EPA Region 10
Telephone 206-553-8665

Proposed NPL: Proposed National Priority List Sites

A site that has been proposed for listing on the National Priorities List through the issuance of a proposed rule in the Federal Register. EPA then accepts public comments on the site, responds to the comments, and places on the NPL those sites that continue to meet the requirements for listing.

Date of Government Version: 04/27/2022	Source: EPA
Date Data Arrived at EDR: 05/05/2022	Telephone: N/A
Date Made Active in Reports: 05/31/2022	Last EDR Contact: 07/01/2022
Number of Days to Update: 26	Next Scheduled EDR Contact: 10/10/2022
	Data Release Frequency: Quarterly

NPL LIENS: Federal Superfund Liens

Federal Superfund Liens. Under the authority granted the USEPA by CERCLA of 1980, the USEPA has the authority to file liens against real property in order to recover remedial action expenditures or when the property owner received notification of potential liability. USEPA compiles a listing of filed notices of Superfund Liens.

GOVERNMENT RECORDS SEARCHED / DATA CURRENCY TRACKING

Date of Government Version: 10/15/1991
Date Data Arrived at EDR: 02/02/1994
Date Made Active in Reports: 03/30/1994
Number of Days to Update: 56

Source: EPA
Telephone: 202-564-4267
Last EDR Contact: 08/15/2011
Next Scheduled EDR Contact: 11/28/2011
Data Release Frequency: No Update Planned

Lists of Federal Delisted NPL sites

Delisted NPL: National Priority List Deletions

The National Oil and Hazardous Substances Pollution Contingency Plan (NCP) establishes the criteria that the EPA uses to delete sites from the NPL. In accordance with 40 CFR 300.425.(e), sites may be deleted from the NPL where no further response is appropriate.

Date of Government Version: 04/27/2022
Date Data Arrived at EDR: 05/05/2022
Date Made Active in Reports: 05/31/2022
Number of Days to Update: 26

Source: EPA
Telephone: N/A
Last EDR Contact: 07/01/2022
Next Scheduled EDR Contact: 10/10/2022
Data Release Frequency: Quarterly

Lists of Federal sites subject to CERCLA removals and CERCLA orders

FEDERAL FACILITY: Federal Facility Site Information listing

A listing of National Priority List (NPL) and Base Realignment and Closure (BRAC) sites found in the Comprehensive Environmental Response, Compensation and Liability Information System (CERCLIS) Database where EPA Federal Facilities Restoration and Reuse Office is involved in cleanup activities.

Date of Government Version: 05/25/2021
Date Data Arrived at EDR: 06/24/2021
Date Made Active in Reports: 09/20/2021
Number of Days to Update: 88

Source: Environmental Protection Agency
Telephone: 703-603-8704
Last EDR Contact: 06/27/2022
Next Scheduled EDR Contact: 10/10/2022
Data Release Frequency: Varies

SEMS: Superfund Enterprise Management System

SEMS (Superfund Enterprise Management System) tracks hazardous waste sites, potentially hazardous waste sites, and remedial activities performed in support of EPA's Superfund Program across the United States. The list was formerly known as CERCLIS, renamed to SEMS by the EPA in 2015. The list contains data on potentially hazardous waste sites that have been reported to the USEPA by states, municipalities, private companies and private persons, pursuant to Section 103 of the Comprehensive Environmental Response, Compensation, and Liability Act (CERCLA). This dataset also contains sites which are either proposed to or on the National Priorities List (NPL) and the sites which are in the screening and assessment phase for possible inclusion on the NPL.

Date of Government Version: 04/27/2022
Date Data Arrived at EDR: 05/05/2022
Date Made Active in Reports: 05/31/2022
Number of Days to Update: 26

Source: EPA
Telephone: 800-424-9346
Last EDR Contact: 07/01/2022
Next Scheduled EDR Contact: 10/24/2022
Data Release Frequency: Quarterly

Lists of Federal CERCLA sites with NFRAP

SEMS-ARCHIVE: Superfund Enterprise Management System Archive

GOVERNMENT RECORDS SEARCHED / DATA CURRENCY TRACKING

SEMS-ARCHIVE (Superfund Enterprise Management System Archive) tracks sites that have no further interest under the Federal Superfund Program based on available information. The list was formerly known as the CERCLIS-NFRAP, renamed to SEMS ARCHIVE by the EPA in 2015. EPA may perform a minimal level of assessment work at a site while it is archived if site conditions change and/or new information becomes available. Archived sites have been removed and archived from the inventory of SEMS sites. Archived status indicates that, to the best of EPA's knowledge, assessment at a site has been completed and that EPA has determined no further steps will be taken to list the site on the National Priorities List (NPL), unless information indicates this decision was not appropriate or other considerations require a recommendation for listing at a later time. The decision does not necessarily mean that there is no hazard associated with a given site; it only means that, based upon available information, the location is not judged to be potential NPL site.

Date of Government Version: 04/27/2022	Source: EPA
Date Data Arrived at EDR: 05/05/2022	Telephone: 800-424-9346
Date Made Active in Reports: 05/31/2022	Last EDR Contact: 07/01/2022
Number of Days to Update: 26	Next Scheduled EDR Contact: 10/24/2022
	Data Release Frequency: Quarterly

Lists of Federal RCRA facilities undergoing Corrective Action

CORRACTS: Corrective Action Report

CORRACTS identifies hazardous waste handlers with RCRA corrective action activity.

Date of Government Version: 06/20/2022	Source: EPA
Date Data Arrived at EDR: 06/21/2022	Telephone: 800-424-9346
Date Made Active in Reports: 06/28/2022	Last EDR Contact: 06/21/2022
Number of Days to Update: 7	Next Scheduled EDR Contact: 10/03/2022
	Data Release Frequency: Quarterly

Lists of Federal RCRA TSD facilities

RCRA-TSDF: RCRA - Treatment, Storage and Disposal

RCRAInfo is EPA's comprehensive information system, providing access to data supporting the Resource Conservation and Recovery Act (RCRA) of 1976 and the Hazardous and Solid Waste Amendments (HSWA) of 1984. The database includes selective information on sites which generate, transport, store, treat and/or dispose of hazardous waste as defined by the Resource Conservation and Recovery Act (RCRA). Transporters are individuals or entities that move hazardous waste from the generator offsite to a facility that can recycle, treat, store, or dispose of the waste. TSDFs treat, store, or dispose of the waste.

Date of Government Version: 06/20/2022	Source: Environmental Protection Agency
Date Data Arrived at EDR: 06/21/2022	Telephone: (212) 637-3660
Date Made Active in Reports: 06/28/2022	Last EDR Contact: 06/21/2022
Number of Days to Update: 7	Next Scheduled EDR Contact: 10/03/2022
	Data Release Frequency: Quarterly

Lists of Federal RCRA generators

RCRA-LQG: RCRA - Large Quantity Generators

RCRAInfo is EPA's comprehensive information system, providing access to data supporting the Resource Conservation and Recovery Act (RCRA) of 1976 and the Hazardous and Solid Waste Amendments (HSWA) of 1984. The database includes selective information on sites which generate, transport, store, treat and/or dispose of hazardous waste as defined by the Resource Conservation and Recovery Act (RCRA). Large quantity generators (LQGs) generate over 1,000 kilograms (kg) of hazardous waste, or over 1 kg of acutely hazardous waste per month.

Date of Government Version: 06/20/2022	Source: Environmental Protection Agency
Date Data Arrived at EDR: 06/21/2022	Telephone: (212) 637-3660
Date Made Active in Reports: 06/28/2022	Last EDR Contact: 06/21/2022
Number of Days to Update: 7	Next Scheduled EDR Contact: 10/03/2022
	Data Release Frequency: Quarterly

GOVERNMENT RECORDS SEARCHED / DATA CURRENCY TRACKING

RCRA-SQG: RCRA - Small Quantity Generators

RCRAInfo is EPA's comprehensive information system, providing access to data supporting the Resource Conservation and Recovery Act (RCRA) of 1976 and the Hazardous and Solid Waste Amendments (HSWA) of 1984. The database includes selective information on sites which generate, transport, store, treat and/or dispose of hazardous waste as defined by the Resource Conservation and Recovery Act (RCRA). Small quantity generators (SQGs) generate between 100 kg and 1,000 kg of hazardous waste per month.

Date of Government Version: 06/20/2022	Source: Environmental Protection Agency
Date Data Arrived at EDR: 06/21/2022	Telephone: (212) 637-3660
Date Made Active in Reports: 06/28/2022	Last EDR Contact: 06/21/2022
Number of Days to Update: 7	Next Scheduled EDR Contact: 10/03/2022
	Data Release Frequency: Quarterly

RCRA-VSQG: RCRA - Very Small Quantity Generators (Formerly Conditionally Exempt Small Quantity Generators)

RCRAInfo is EPA's comprehensive information system, providing access to data supporting the Resource Conservation and Recovery Act (RCRA) of 1976 and the Hazardous and Solid Waste Amendments (HSWA) of 1984. The database includes selective information on sites which generate, transport, store, treat and/or dispose of hazardous waste as defined by the Resource Conservation and Recovery Act (RCRA). Very small quantity generators (VSQGs) generate less than 100 kg of hazardous waste, or less than 1 kg of acutely hazardous waste per month.

Date of Government Version: 06/20/2022	Source: Environmental Protection Agency
Date Data Arrived at EDR: 06/21/2022	Telephone: (212) 637-3660
Date Made Active in Reports: 06/28/2022	Last EDR Contact: 06/21/2022
Number of Days to Update: 7	Next Scheduled EDR Contact: 10/03/2022
	Data Release Frequency: Quarterly

Federal institutional controls / engineering controls registries

LUCIS: Land Use Control Information System

LUCIS contains records of land use control information pertaining to the former Navy Base Realignment and Closure properties.

Date of Government Version: 02/08/2022	Source: Department of the Navy
Date Data Arrived at EDR: 02/11/2022	Telephone: 843-820-7326
Date Made Active in Reports: 05/10/2022	Last EDR Contact: 05/05/2022
Number of Days to Update: 88	Next Scheduled EDR Contact: 08/22/2022
	Data Release Frequency: Varies

US ENG CONTROLS: Engineering Controls Sites List

A listing of sites with engineering controls in place. Engineering controls include various forms of caps, building foundations, liners, and treatment methods to create pathway elimination for regulated substances to enter environmental media or effect human health.

Date of Government Version: 02/21/2022	Source: Environmental Protection Agency
Date Data Arrived at EDR: 02/23/2022	Telephone: 703-603-0695
Date Made Active in Reports: 05/24/2022	Last EDR Contact: 05/24/2022
Number of Days to Update: 90	Next Scheduled EDR Contact: 09/05/2022
	Data Release Frequency: Varies

US INST CONTROLS: Institutional Controls Sites List

A listing of sites with institutional controls in place. Institutional controls include administrative measures, such as groundwater use restrictions, construction restrictions, property use restrictions, and post remediation care requirements intended to prevent exposure to contaminants remaining on site. Deed restrictions are generally required as part of the institutional controls.

Date of Government Version: 02/21/2022	Source: Environmental Protection Agency
Date Data Arrived at EDR: 02/23/2022	Telephone: 703-603-0695
Date Made Active in Reports: 05/24/2022	Last EDR Contact: 05/04/2022
Number of Days to Update: 90	Next Scheduled EDR Contact: 09/05/2022
	Data Release Frequency: Varies

GOVERNMENT RECORDS SEARCHED / DATA CURRENCY TRACKING

Federal ERNS list

ERNS: Emergency Response Notification System

Emergency Response Notification System. ERNS records and stores information on reported releases of oil and hazardous substances.

Date of Government Version: 06/14/2022

Date Data Arrived at EDR: 06/15/2022

Date Made Active in Reports: 06/21/2022

Number of Days to Update: 6

Source: National Response Center, United States Coast Guard

Telephone: 202-267-2180

Last EDR Contact: 06/15/2022

Next Scheduled EDR Contact: 10/03/2022

Data Release Frequency: Quarterly

Lists of state- and tribal hazardous waste facilities

SHWS: This state does not maintain a SHWS list. See the Federal CERCLIS list and Federal NPL list.

State Hazardous Waste Sites. State hazardous waste site records are the states' equivalent to CERCLIS. These sites may or may not already be listed on the federal CERCLIS list. Priority sites planned for cleanup using state funds (state equivalent of Superfund) are identified along with sites where cleanup will be paid for by potentially responsible parties. Available information varies by state.

Date of Government Version: N/A

Date Data Arrived at EDR: N/A

Date Made Active in Reports: N/A

Number of Days to Update: N/A

Source: Environmental Quality Board

Telephone: 787-767-8181

Last EDR Contact: 08/22/2005

Next Scheduled EDR Contact: 11/21/2005

Data Release Frequency: N/A

Lists of state and tribal leaking storage tanks

LUST: Leaking Underground Storage Tanks

Leaking Underground Storage Tank Incident Reports. LUST records contain an inventory of reported leaking underground storage tank incidents. Not all states maintain these records, and the information stored varies by state.

Date of Government Version: 09/24/2020

Date Data Arrived at EDR: 02/09/2021

Date Made Active in Reports: 05/04/2021

Number of Days to Update: 84

Source: Environmental Quality Board

Telephone: 787-767-8056

Last EDR Contact: 07/21/2022

Next Scheduled EDR Contact: 10/31/2022

Data Release Frequency: Varies

INDIAN LUST R7: Leaking Underground Storage Tanks on Indian Land

LUSTs on Indian land in Iowa, Kansas, and Nebraska

Date of Government Version: 10/12/2021

Date Data Arrived at EDR: 11/15/2021

Date Made Active in Reports: 02/08/2022

Number of Days to Update: 85

Source: EPA Region 7

Telephone: 913-551-7003

Last EDR Contact: 06/13/2022

Next Scheduled EDR Contact: 10/31/2022

Data Release Frequency: Varies

INDIAN LUST R8: Leaking Underground Storage Tanks on Indian Land

LUSTs on Indian land in Colorado, Montana, North Dakota, South Dakota, Utah and Wyoming.

Date of Government Version: 10/12/2021

Date Data Arrived at EDR: 11/15/2021

Date Made Active in Reports: 02/08/2022

Number of Days to Update: 85

Source: EPA Region 8

Telephone: 303-312-6271

Last EDR Contact: 06/13/2022

Next Scheduled EDR Contact: 10/31/2022

Data Release Frequency: Varies

INDIAN LUST R9: Leaking Underground Storage Tanks on Indian Land

LUSTs on Indian land in Arizona, California, New Mexico and Nevada

GOVERNMENT RECORDS SEARCHED / DATA CURRENCY TRACKING

Date of Government Version: 10/12/2021
Date Data Arrived at EDR: 11/15/2021
Date Made Active in Reports: 02/08/2022
Number of Days to Update: 85

Source: Environmental Protection Agency
Telephone: 415-972-3372
Last EDR Contact: 06/13/2022
Next Scheduled EDR Contact: 10/31/2022
Data Release Frequency: Varies

INDIAN LUST R10: Leaking Underground Storage Tanks on Indian Land
LUSTs on Indian land in Alaska, Idaho, Oregon and Washington.

Date of Government Version: 10/12/2021
Date Data Arrived at EDR: 11/15/2021
Date Made Active in Reports: 02/08/2022
Number of Days to Update: 85

Source: EPA Region 10
Telephone: 206-553-2857
Last EDR Contact: 06/13/2022
Next Scheduled EDR Contact: 10/31/2022
Data Release Frequency: Varies

INDIAN LUST R5: Leaking Underground Storage Tanks on Indian Land
Leaking underground storage tanks located on Indian Land in Michigan, Minnesota and Wisconsin.

Date of Government Version: 10/12/2021
Date Data Arrived at EDR: 11/15/2021
Date Made Active in Reports: 02/08/2022
Number of Days to Update: 85

Source: EPA, Region 5
Telephone: 312-886-7439
Last EDR Contact: 06/13/2022
Next Scheduled EDR Contact: 10/31/2022
Data Release Frequency: Varies

INDIAN LUST R6: Leaking Underground Storage Tanks on Indian Land
LUSTs on Indian land in New Mexico and Oklahoma.

Date of Government Version: 10/12/2021
Date Data Arrived at EDR: 11/15/2021
Date Made Active in Reports: 02/08/2022
Number of Days to Update: 85

Source: EPA Region 6
Telephone: 214-665-6597
Last EDR Contact: 06/13/2022
Next Scheduled EDR Contact: 10/31/2022
Data Release Frequency: Varies

INDIAN LUST R1: Leaking Underground Storage Tanks on Indian Land
A listing of leaking underground storage tank locations on Indian Land.

Date of Government Version: 04/28/2021
Date Data Arrived at EDR: 06/11/2021
Date Made Active in Reports: 09/07/2021
Number of Days to Update: 88

Source: EPA Region 1
Telephone: 617-918-1313
Last EDR Contact: 06/13/2022
Next Scheduled EDR Contact: 10/31/2022
Data Release Frequency: Varies

INDIAN LUST R4: Leaking Underground Storage Tanks on Indian Land
LUSTs on Indian land in Florida, Mississippi and North Carolina.

Date of Government Version: 05/28/2021
Date Data Arrived at EDR: 06/22/2021
Date Made Active in Reports: 09/20/2021
Number of Days to Update: 90

Source: EPA Region 4
Telephone: 404-562-8677
Last EDR Contact: 06/13/2022
Next Scheduled EDR Contact: 10/31/2022
Data Release Frequency: Varies

Lists of state and tribal registered storage tanks

FEMA UST: Underground Storage Tank Listing
A listing of all FEMA owned underground storage tanks.

Date of Government Version: 10/14/2021
Date Data Arrived at EDR: 11/05/2021
Date Made Active in Reports: 02/01/2022
Number of Days to Update: 88

Source: FEMA
Telephone: 202-646-5797
Last EDR Contact: 06/29/2022
Next Scheduled EDR Contact: 10/17/2022
Data Release Frequency: Varies

GOVERNMENT RECORDS SEARCHED / DATA CURRENCY TRACKING

UST: Underground Storage Tank Facilities
Underground storage tank site locations.

Date of Government Version: 01/01/2008
Date Data Arrived at EDR: 03/26/2008
Date Made Active in Reports: 04/23/2008
Number of Days to Update: 28

Source: Environmental Quality Board
Telephone: 787-767-8056
Last EDR Contact: 07/21/2022
Next Scheduled EDR Contact: 10/31/2022
Data Release Frequency: Semi-Annually

INDIAN UST R4: Underground Storage Tanks on Indian Land

The Indian Underground Storage Tank (UST) database provides information about underground storage tanks on Indian land in EPA Region 4 (Alabama, Florida, Georgia, Kentucky, Mississippi, North Carolina, South Carolina, Tennessee and Tribal Nations)

Date of Government Version: 05/28/2021
Date Data Arrived at EDR: 06/22/2021
Date Made Active in Reports: 09/20/2021
Number of Days to Update: 90

Source: EPA Region 4
Telephone: 404-562-9424
Last EDR Contact: 06/13/2022
Next Scheduled EDR Contact: 10/31/2022
Data Release Frequency: Varies

INDIAN UST R6: Underground Storage Tanks on Indian Land

The Indian Underground Storage Tank (UST) database provides information about underground storage tanks on Indian land in EPA Region 6 (Louisiana, Arkansas, Oklahoma, New Mexico, Texas and 65 Tribes).

Date of Government Version: 10/12/2021
Date Data Arrived at EDR: 11/15/2021
Date Made Active in Reports: 02/08/2022
Number of Days to Update: 85

Source: EPA Region 6
Telephone: 214-665-7591
Last EDR Contact: 06/13/2022
Next Scheduled EDR Contact: 10/31/2022
Data Release Frequency: Varies

INDIAN UST R5: Underground Storage Tanks on Indian Land

The Indian Underground Storage Tank (UST) database provides information about underground storage tanks on Indian land in EPA Region 5 (Michigan, Minnesota and Wisconsin and Tribal Nations).

Date of Government Version: 04/06/2021
Date Data Arrived at EDR: 06/11/2021
Date Made Active in Reports: 09/07/2021
Number of Days to Update: 88

Source: EPA Region 5
Telephone: 312-886-6136
Last EDR Contact: 06/13/2022
Next Scheduled EDR Contact: 10/31/2022
Data Release Frequency: Varies

INDIAN UST R9: Underground Storage Tanks on Indian Land

The Indian Underground Storage Tank (UST) database provides information about underground storage tanks on Indian land in EPA Region 9 (Arizona, California, Hawaii, Nevada, the Pacific Islands, and Tribal Nations).

Date of Government Version: 10/12/2021
Date Data Arrived at EDR: 11/15/2021
Date Made Active in Reports: 02/08/2022
Number of Days to Update: 85

Source: EPA Region 9
Telephone: 415-972-3368
Last EDR Contact: 06/13/2022
Next Scheduled EDR Contact: 10/31/2022
Data Release Frequency: Varies

INDIAN UST R1: Underground Storage Tanks on Indian Land

The Indian Underground Storage Tank (UST) database provides information about underground storage tanks on Indian land in EPA Region 1 (Connecticut, Maine, Massachusetts, New Hampshire, Rhode Island, Vermont and ten Tribal Nations).

Date of Government Version: 10/14/2021
Date Data Arrived at EDR: 11/15/2021
Date Made Active in Reports: 02/08/2022
Number of Days to Update: 85

Source: EPA, Region 1
Telephone: 617-918-1313
Last EDR Contact: 06/13/2022
Next Scheduled EDR Contact: 10/31/2022
Data Release Frequency: Varies

GOVERNMENT RECORDS SEARCHED / DATA CURRENCY TRACKING

INDIAN UST R10: Underground Storage Tanks on Indian Land

The Indian Underground Storage Tank (UST) database provides information about underground storage tanks on Indian land in EPA Region 10 (Alaska, Idaho, Oregon, Washington, and Tribal Nations).

Date of Government Version: 10/12/2021	Source: EPA Region 10
Date Data Arrived at EDR: 11/15/2021	Telephone: 206-553-2857
Date Made Active in Reports: 02/08/2022	Last EDR Contact: 06/13/2022
Number of Days to Update: 85	Next Scheduled EDR Contact: 10/31/2022
	Data Release Frequency: Varies

INDIAN UST R7: Underground Storage Tanks on Indian Land

The Indian Underground Storage Tank (UST) database provides information about underground storage tanks on Indian land in EPA Region 7 (Iowa, Kansas, Missouri, Nebraska, and 9 Tribal Nations).

Date of Government Version: 10/12/2021	Source: EPA Region 7
Date Data Arrived at EDR: 11/15/2021	Telephone: 913-551-7003
Date Made Active in Reports: 02/08/2022	Last EDR Contact: 06/13/2022
Number of Days to Update: 85	Next Scheduled EDR Contact: 10/31/2022
	Data Release Frequency: Varies

INDIAN UST R8: Underground Storage Tanks on Indian Land

The Indian Underground Storage Tank (UST) database provides information about underground storage tanks on Indian land in EPA Region 8 (Colorado, Montana, North Dakota, South Dakota, Utah, Wyoming and 27 Tribal Nations).

Date of Government Version: 10/12/2021	Source: EPA Region 8
Date Data Arrived at EDR: 11/15/2021	Telephone: 303-312-6137
Date Made Active in Reports: 02/08/2022	Last EDR Contact: 06/13/2022
Number of Days to Update: 85	Next Scheduled EDR Contact: 10/31/2022
	Data Release Frequency: Varies

Lists of state and tribal voluntary cleanup sites

INDIAN VCP R7: Voluntary Cleanup Priority Listing

A listing of voluntary cleanup priority sites located on Indian Land located in Region 7.

Date of Government Version: 03/20/2008	Source: EPA, Region 7
Date Data Arrived at EDR: 04/22/2008	Telephone: 913-551-7365
Date Made Active in Reports: 05/19/2008	Last EDR Contact: 07/08/2021
Number of Days to Update: 27	Next Scheduled EDR Contact: 07/20/2009
	Data Release Frequency: Varies

INDIAN VCP R1: Voluntary Cleanup Priority Listing

A listing of voluntary cleanup priority sites located on Indian Land located in Region 1.

Date of Government Version: 07/27/2015	Source: EPA, Region 1
Date Data Arrived at EDR: 09/29/2015	Telephone: 617-918-1102
Date Made Active in Reports: 02/18/2016	Last EDR Contact: 06/15/2022
Number of Days to Update: 142	Next Scheduled EDR Contact: 10/03/2022
	Data Release Frequency: Varies

ADDITIONAL ENVIRONMENTAL RECORDS

Local Brownfield lists

US BROWNFIELDS: A Listing of Brownfields Sites

Brownfields are real property, the expansion, redevelopment, or reuse of which may be complicated by the presence or potential presence of a hazardous substance, pollutant, or contaminant. Cleaning up and reinvesting in these properties takes development pressures off of undeveloped, open land, and both improves and protects the environment. Assessment, Cleanup and Redevelopment Exchange System (ACRES) stores information reported by EPA Brownfields grant recipients on brownfields properties assessed or cleaned up with grant funding as well as information on Targeted Brownfields Assessments performed by EPA Regions. A listing of ACRES Brownfield sites is obtained from Cleanups in My Community. Cleanups in My Community provides information on Brownfields properties for which information is reported back to EPA, as well as areas served by Brownfields grant programs.

GOVERNMENT RECORDS SEARCHED / DATA CURRENCY TRACKING

Date of Government Version: 02/23/2022
Date Data Arrived at EDR: 03/10/2022
Date Made Active in Reports: 03/10/2022
Number of Days to Update: 0

Source: Environmental Protection Agency
Telephone: 202-566-2777
Last EDR Contact: 06/13/2022
Next Scheduled EDR Contact: 09/26/2022
Data Release Frequency: Semi-Annually

Local Lists of Landfill / Solid Waste Disposal Sites

INDIAN ODI: Report on the Status of Open Dumps on Indian Lands

Location of open dumps on Indian land.

Date of Government Version: 12/31/1998
Date Data Arrived at EDR: 12/03/2007
Date Made Active in Reports: 01/24/2008
Number of Days to Update: 52

Source: Environmental Protection Agency
Telephone: 703-308-8245
Last EDR Contact: 07/21/2022
Next Scheduled EDR Contact: 11/07/2022
Data Release Frequency: Varies

DEBRIS REGION 9: Torres Martinez Reservation Illegal Dump Site Locations

A listing of illegal dump sites location on the Torres Martinez Indian Reservation located in eastern Riverside County and northern Imperial County, California.

Date of Government Version: 01/12/2009
Date Data Arrived at EDR: 05/07/2009
Date Made Active in Reports: 09/21/2009
Number of Days to Update: 137

Source: EPA, Region 9
Telephone: 415-947-4219
Last EDR Contact: 07/12/2022
Next Scheduled EDR Contact: 10/31/2022
Data Release Frequency: No Update Planned

ODI: Open Dump Inventory

An open dump is defined as a disposal facility that does not comply with one or more of the Part 257 or Part 258 Subtitle D Criteria.

Date of Government Version: 06/30/1985
Date Data Arrived at EDR: 08/09/2004
Date Made Active in Reports: 09/17/2004
Number of Days to Update: 39

Source: Environmental Protection Agency
Telephone: 800-424-9346
Last EDR Contact: 06/09/2004
Next Scheduled EDR Contact: N/A
Data Release Frequency: No Update Planned

IHS OPEN DUMPS: Open Dumps on Indian Land

A listing of all open dumps located on Indian Land in the United States.

Date of Government Version: 04/01/2014
Date Data Arrived at EDR: 08/06/2014
Date Made Active in Reports: 01/29/2015
Number of Days to Update: 176

Source: Department of Health & Human Services, Indian Health Service
Telephone: 301-443-1452
Last EDR Contact: 07/21/2022
Next Scheduled EDR Contact: 11/07/2022
Data Release Frequency: Varies

Local Lists of Hazardous waste / Contaminated Sites

US HIST CDL: National Clandestine Laboratory Register

A listing of clandestine drug lab locations that have been removed from the DEAs National Clandestine Laboratory Register.

Date of Government Version: 02/22/2022
Date Data Arrived at EDR: 02/23/2022
Date Made Active in Reports: 05/10/2022
Number of Days to Update: 76

Source: Drug Enforcement Administration
Telephone: 202-307-1000
Last EDR Contact: 05/24/2022
Next Scheduled EDR Contact: 09/05/2022
Data Release Frequency: No Update Planned

US CDL: Clandestine Drug Labs

A listing of clandestine drug lab locations. The U.S. Department of Justice ("the Department") provides this web site as a public service. It contains addresses of some locations where law enforcement agencies reported they found chemicals or other items that indicated the presence of either clandestine drug laboratories or dumpsites. In most cases, the source of the entries is not the Department, and the Department has not verified the entry and does not guarantee its accuracy. Members of the public must verify the accuracy of all entries by, for example, contacting local law enforcement and local health departments.

GOVERNMENT RECORDS SEARCHED / DATA CURRENCY TRACKING

Date of Government Version: 02/22/2022
Date Data Arrived at EDR: 02/23/2022
Date Made Active in Reports: 05/10/2022
Number of Days to Update: 76

Source: Drug Enforcement Administration
Telephone: 202-307-1000
Last EDR Contact: 05/24/2022
Next Scheduled EDR Contact: 09/05/2022
Data Release Frequency: Quarterly

Local Land Records

LIENS 2: CERCLA Lien Information

A Federal CERCLA ('Superfund') lien can exist by operation of law at any site or property at which EPA has spent Superfund monies. These monies are spent to investigate and address releases and threatened releases of contamination. CERCLIS provides information as to the identity of these sites and properties.

Date of Government Version: 04/27/2022
Date Data Arrived at EDR: 05/05/2022
Date Made Active in Reports: 05/31/2022
Number of Days to Update: 26

Source: Environmental Protection Agency
Telephone: 202-564-6023
Last EDR Contact: 07/01/2022
Next Scheduled EDR Contact: 10/10/2022
Data Release Frequency: Semi-Annually

Records of Emergency Release Reports

HMIRS: Hazardous Materials Information Reporting System

Hazardous Materials Incident Report System. HMIRS contains hazardous material spill incidents reported to DOT.

Date of Government Version: 03/21/2022
Date Data Arrived at EDR: 03/21/2022
Date Made Active in Reports: 06/14/2022
Number of Days to Update: 85

Source: U.S. Department of Transportation
Telephone: 202-366-4555
Last EDR Contact: 06/21/2022
Next Scheduled EDR Contact: 10/03/2022
Data Release Frequency: Quarterly

Other Ascertainable Records

RCRA NonGen / NLR: RCRA - Non Generators / No Longer Regulated

RCRAInfo is EPA's comprehensive information system, providing access to data supporting the Resource Conservation and Recovery Act (RCRA) of 1976 and the Hazardous and Solid Waste Amendments (HSWA) of 1984. The database includes selective information on sites which generate, transport, store, treat and/or dispose of hazardous waste as defined by the Resource Conservation and Recovery Act (RCRA). Non-Generators do not presently generate hazardous waste.

Date of Government Version: 06/20/2022
Date Data Arrived at EDR: 06/21/2022
Date Made Active in Reports: 06/28/2022
Number of Days to Update: 7

Source: Environmental Protection Agency
Telephone: (212) 637-3660
Last EDR Contact: 06/21/2022
Next Scheduled EDR Contact: 10/03/2022
Data Release Frequency: Quarterly

FUDS: Formerly Used Defense Sites

The listing includes locations of Formerly Used Defense Sites properties where the US Army Corps of Engineers is actively working or will take necessary cleanup actions.

Date of Government Version: 12/01/2021
Date Data Arrived at EDR: 02/15/2022
Date Made Active in Reports: 05/10/2022
Number of Days to Update: 84

Source: U.S. Army Corps of Engineers
Telephone: 202-528-4285
Last EDR Contact: 05/17/2022
Next Scheduled EDR Contact: 08/29/2022
Data Release Frequency: Varies

DOD: Department of Defense Sites

This data set consists of federally owned or administered lands, administered by the Department of Defense, that have any area equal to or greater than 640 acres of the United States, Puerto Rico, and the U.S. Virgin Islands.

GOVERNMENT RECORDS SEARCHED / DATA CURRENCY TRACKING

Date of Government Version: 06/07/2021
Date Data Arrived at EDR: 07/13/2021
Date Made Active in Reports: 03/09/2022
Number of Days to Update: 239

Source: USGS
Telephone: 888-275-8747
Last EDR Contact: 07/13/2022
Next Scheduled EDR Contact: 10/24/2022
Data Release Frequency: Varies

FEDLAND: Federal and Indian Lands

Federally and Indian administrated lands of the United States. Lands included are administrated by: Army Corps of Engineers, Bureau of Reclamation, National Wild and Scenic River, National Wildlife Refuge, Public Domain Land, Wilderness, Wilderness Study Area, Wildlife Management Area, Bureau of Indian Affairs, Bureau of Land Management, Department of Justice, Forest Service, Fish and Wildlife Service, National Park Service.

Date of Government Version: 04/02/2018
Date Data Arrived at EDR: 04/11/2018
Date Made Active in Reports: 11/06/2019
Number of Days to Update: 574

Source: U.S. Geological Survey
Telephone: 888-275-8747
Last EDR Contact: 07/08/2022
Next Scheduled EDR Contact: 10/17/2022
Data Release Frequency: N/A

SCRD DRYCLEANERS: State Coalition for Remediation of Drycleaners Listing

The State Coalition for Remediation of Drycleaners was established in 1998, with support from the U.S. EPA Office of Superfund Remediation and Technology Innovation. It is comprised of representatives of states with established drycleaner remediation programs. Currently the member states are Alabama, Connecticut, Florida, Illinois, Kansas, Minnesota, Missouri, North Carolina, Oregon, South Carolina, Tennessee, Texas, and Wisconsin.

Date of Government Version: 01/01/2017
Date Data Arrived at EDR: 02/03/2017
Date Made Active in Reports: 04/07/2017
Number of Days to Update: 63

Source: Environmental Protection Agency
Telephone: 615-532-8599
Last EDR Contact: 05/06/2022
Next Scheduled EDR Contact: 08/22/2022
Data Release Frequency: Varies

US FIN ASSUR: Financial Assurance Information

All owners and operators of facilities that treat, store, or dispose of hazardous waste are required to provide proof that they will have sufficient funds to pay for the clean up, closure, and post-closure care of their facilities.

Date of Government Version: 03/21/2022
Date Data Arrived at EDR: 03/21/2022
Date Made Active in Reports: 06/14/2022
Number of Days to Update: 85

Source: Environmental Protection Agency
Telephone: 202-566-1917
Last EDR Contact: 06/21/2022
Next Scheduled EDR Contact: 10/03/2022
Data Release Frequency: Quarterly

EPA WATCH LIST: EPA WATCH LIST

EPA maintains a "Watch List" to facilitate dialogue between EPA, state and local environmental agencies on enforcement matters relating to facilities with alleged violations identified as either significant or high priority. Being on the Watch List does not mean that the facility has actually violated the law only that an investigation by EPA or a state or local environmental agency has led those organizations to allege that an unproven violation has in fact occurred. Being on the Watch List does not represent a higher level of concern regarding the alleged violations that were detected, but instead indicates cases requiring additional dialogue between EPA, state and local agencies - primarily because of the length of time the alleged violation has gone unaddressed or unresolved.

Date of Government Version: 08/30/2013
Date Data Arrived at EDR: 03/21/2014
Date Made Active in Reports: 06/17/2014
Number of Days to Update: 88

Source: Environmental Protection Agency
Telephone: 617-520-3000
Last EDR Contact: 04/28/2022
Next Scheduled EDR Contact: 08/15/2022
Data Release Frequency: Quarterly

2020 COR ACTION: 2020 Corrective Action Program List

The EPA has set ambitious goals for the RCRA Corrective Action program by creating the 2020 Corrective Action Universe. This RCRA cleanup baseline includes facilities expected to need corrective action. The 2020 universe contains a wide variety of sites. Some properties are heavily contaminated while others were contaminated but have since been cleaned up. Still others have not been fully investigated yet, and may require little or no remediation. Inclusion in the 2020 Universe does not necessarily imply failure on the part of a facility to meet its RCRA obligations.

GOVERNMENT RECORDS SEARCHED / DATA CURRENCY TRACKING

Date of Government Version: 09/30/2017
Date Data Arrived at EDR: 05/08/2018
Date Made Active in Reports: 07/20/2018
Number of Days to Update: 73

Source: Environmental Protection Agency
Telephone: 703-308-4044
Last EDR Contact: 05/06/2022
Next Scheduled EDR Contact: 08/15/2022
Data Release Frequency: Varies

TSCA: Toxic Substances Control Act

Toxic Substances Control Act. TSCA identifies manufacturers and importers of chemical substances included on the TSCA Chemical Substance Inventory list. It includes data on the production volume of these substances by plant site.

Date of Government Version: 12/31/2016
Date Data Arrived at EDR: 06/17/2020
Date Made Active in Reports: 09/10/2020
Number of Days to Update: 85

Source: EPA
Telephone: 202-260-5521
Last EDR Contact: 06/14/2022
Next Scheduled EDR Contact: 09/26/2022
Data Release Frequency: Every 4 Years

TRIS: Toxic Chemical Release Inventory System

Toxic Release Inventory System. TRIS identifies facilities which release toxic chemicals to the air, water and land in reportable quantities under SARA Title III Section 313.

Date of Government Version: 12/31/2018
Date Data Arrived at EDR: 08/14/2020
Date Made Active in Reports: 11/04/2020
Number of Days to Update: 82

Source: EPA
Telephone: 202-566-0250
Last EDR Contact: 05/20/2022
Next Scheduled EDR Contact: 08/29/2022
Data Release Frequency: Annually

SSTS: Section 7 Tracking Systems

Section 7 of the Federal Insecticide, Fungicide and Rodenticide Act, as amended (92 Stat. 829) requires all registered pesticide-producing establishments to submit a report to the Environmental Protection Agency by March 1st each year. Each establishment must report the types and amounts of pesticides, active ingredients and devices being produced, and those having been produced and sold or distributed in the past year.

Date of Government Version: 01/19/2022
Date Data Arrived at EDR: 01/19/2022
Date Made Active in Reports: 04/11/2022
Number of Days to Update: 82

Source: EPA
Telephone: 202-564-4203
Last EDR Contact: 07/18/2022
Next Scheduled EDR Contact: 10/31/2022
Data Release Frequency: Annually

ROD: Records Of Decision

Record of Decision. ROD documents mandate a permanent remedy at an NPL (Superfund) site containing technical and health information to aid in the cleanup.

Date of Government Version: 04/27/2022
Date Data Arrived at EDR: 05/05/2022
Date Made Active in Reports: 05/31/2022
Number of Days to Update: 26

Source: EPA
Telephone: 703-416-0223
Last EDR Contact: 07/01/2022
Next Scheduled EDR Contact: 09/12/2022
Data Release Frequency: Annually

RMP: Risk Management Plans

GOVERNMENT RECORDS SEARCHED / DATA CURRENCY TRACKING

When Congress passed the Clean Air Act Amendments of 1990, it required EPA to publish regulations and guidance for chemical accident prevention at facilities using extremely hazardous substances. The Risk Management Program Rule (RMP Rule) was written to implement Section 112(r) of these amendments. The rule, which built upon existing industry codes and standards, requires companies of all sizes that use certain flammable and toxic substances to develop a Risk Management Program, which includes a(n): Hazard assessment that details the potential effects of an accidental release, an accident history of the last five years, and an evaluation of worst-case and alternative accidental releases; Prevention program that includes safety precautions and maintenance, monitoring, and employee training measures; and Emergency response program that spells out emergency health care, employee training measures and procedures for informing the public and response agencies (e.g the fire department) should an accident occur.

Date of Government Version: 04/27/2022	Source: Environmental Protection Agency
Date Data Arrived at EDR: 05/04/2022	Telephone: 202-564-8600
Date Made Active in Reports: 05/10/2022	Last EDR Contact: 07/14/2022
Number of Days to Update: 6	Next Scheduled EDR Contact: 10/31/2022
	Data Release Frequency: Varies

RAATS: RCRA Administrative Action Tracking System

RCRA Administration Action Tracking System. RAATS contains records based on enforcement actions issued under RCRA pertaining to major violators and includes administrative and civil actions brought by the EPA. For administration actions after September 30, 1995, data entry in the RAATS database was discontinued. EPA will retain a copy of the database for historical records. It was necessary to terminate RAATS because a decrease in agency resources made it impossible to continue to update the information contained in the database.

Date of Government Version: 04/17/1995	Source: EPA
Date Data Arrived at EDR: 07/03/1995	Telephone: 202-564-4104
Date Made Active in Reports: 08/07/1995	Last EDR Contact: 06/02/2008
Number of Days to Update: 35	Next Scheduled EDR Contact: 09/01/2008
	Data Release Frequency: No Update Planned

PRP: Potentially Responsible Parties

A listing of verified Potentially Responsible Parties

Date of Government Version: 01/25/2022	Source: EPA
Date Data Arrived at EDR: 02/03/2022	Telephone: 202-564-6023
Date Made Active in Reports: 02/25/2022	Last EDR Contact: 07/01/2022
Number of Days to Update: 22	Next Scheduled EDR Contact: 08/15/2022
	Data Release Frequency: Quarterly

PADS: PCB Activity Database System

PCB Activity Database. PADS Identifies generators, transporters, commercial storers and/or brokers and disposers of PCB's who are required to notify the EPA of such activities.

Date of Government Version: 01/20/2022	Source: EPA
Date Data Arrived at EDR: 01/20/2022	Telephone: 202-566-0500
Date Made Active in Reports: 03/25/2022	Last EDR Contact: 07/08/2022
Number of Days to Update: 64	Next Scheduled EDR Contact: 10/17/2022
	Data Release Frequency: Annually

ICIS: Integrated Compliance Information System

The Integrated Compliance Information System (ICIS) supports the information needs of the national enforcement and compliance program as well as the unique needs of the National Pollutant Discharge Elimination System (NPDES) program.

Date of Government Version: 11/18/2016	Source: Environmental Protection Agency
Date Data Arrived at EDR: 11/23/2016	Telephone: 202-564-2501
Date Made Active in Reports: 02/10/2017	Last EDR Contact: 06/28/2022
Number of Days to Update: 79	Next Scheduled EDR Contact: 10/17/2022
	Data Release Frequency: Quarterly

GOVERNMENT RECORDS SEARCHED / DATA CURRENCY TRACKING

FTTS: FIFRA/ TSCA Tracking System - FIFRA (Federal Insecticide, Fungicide, & Rodenticide Act)/TSCA (Toxic Substances Control Act)

FTTS tracks administrative cases and pesticide enforcement actions and compliance activities related to FIFRA, TSCA and EPCRA (Emergency Planning and Community Right-to-Know Act). To maintain currency, EDR contacts the Agency on a quarterly basis.

Date of Government Version: 04/09/2009
Date Data Arrived at EDR: 04/16/2009
Date Made Active in Reports: 05/11/2009
Number of Days to Update: 25

Source: EPA/Office of Prevention, Pesticides and Toxic Substances
Telephone: 202-566-1667
Last EDR Contact: 08/18/2017
Next Scheduled EDR Contact: 12/04/2017
Data Release Frequency: No Update Planned

FTTS INSP: FIFRA/ TSCA Tracking System - FIFRA (Federal Insecticide, Fungicide, & Rodenticide Act)/TSCA (Toxic Substances Control Act)

A listing of FIFRA/TSCA Tracking System (FTTS) inspections and enforcements.

Date of Government Version: 04/09/2009
Date Data Arrived at EDR: 04/16/2009
Date Made Active in Reports: 05/11/2009
Number of Days to Update: 25

Source: EPA
Telephone: 202-566-1667
Last EDR Contact: 08/18/2017
Next Scheduled EDR Contact: 12/04/2017
Data Release Frequency: No Update Planned

MLTS: Material Licensing Tracking System

MLTS is maintained by the Nuclear Regulatory Commission and contains a list of approximately 8,100 sites which possess or use radioactive materials and which are subject to NRC licensing requirements. To maintain currency, EDR contacts the Agency on a quarterly basis.

Date of Government Version: 03/11/2022
Date Data Arrived at EDR: 03/15/2022
Date Made Active in Reports: 06/14/2022
Number of Days to Update: 91

Source: Nuclear Regulatory Commission
Telephone: 301-415-7169
Last EDR Contact: 07/13/2022
Next Scheduled EDR Contact: 10/31/2022
Data Release Frequency: Quarterly

COAL ASH DOE: Steam-Electric Plant Operation Data

A listing of power plants that store ash in surface ponds.

Date of Government Version: 12/31/2020
Date Data Arrived at EDR: 11/30/2021
Date Made Active in Reports: 02/22/2022
Number of Days to Update: 84

Source: Department of Energy
Telephone: 202-586-8719
Last EDR Contact: 06/02/2022
Next Scheduled EDR Contact: 09/12/2022
Data Release Frequency: Varies

COAL ASH EPA: Coal Combustion Residues Surface Impoundments List

A listing of coal combustion residues surface impoundments with high hazard potential ratings.

Date of Government Version: 01/12/2017
Date Data Arrived at EDR: 03/05/2019
Date Made Active in Reports: 11/11/2019
Number of Days to Update: 251

Source: Environmental Protection Agency
Telephone: N/A
Last EDR Contact: 05/25/2022
Next Scheduled EDR Contact: 09/12/2022
Data Release Frequency: Varies

PCB TRANSFORMER: PCB Transformer Registration Database

The database of PCB transformer registrations that includes all PCB registration submittals.

Date of Government Version: 09/13/2019
Date Data Arrived at EDR: 11/06/2019
Date Made Active in Reports: 02/10/2020
Number of Days to Update: 96

Source: Environmental Protection Agency
Telephone: 202-566-0517
Last EDR Contact: 05/06/2022
Next Scheduled EDR Contact: 08/15/2022
Data Release Frequency: Varies

RADINFO: Radiation Information Database

The Radiation Information Database (RADINFO) contains information about facilities that are regulated by U.S. Environmental Protection Agency (EPA) regulations for radiation and radioactivity.

GOVERNMENT RECORDS SEARCHED / DATA CURRENCY TRACKING

Date of Government Version: 07/01/2019
Date Data Arrived at EDR: 07/01/2019
Date Made Active in Reports: 09/23/2019
Number of Days to Update: 84

Source: Environmental Protection Agency
Telephone: 202-343-9775
Last EDR Contact: 06/23/2022
Next Scheduled EDR Contact: 10/10/2022
Data Release Frequency: Quarterly

HIST FTTS: FIFRA/TSCA Tracking System Administrative Case Listing

A complete administrative case listing from the FIFRA/TSCA Tracking System (FTTS) for all ten EPA regions. The information was obtained from the National Compliance Database (NCDB). NCDB supports the implementation of FIFRA (Federal Insecticide, Fungicide, and Rodenticide Act) and TSCA (Toxic Substances Control Act). Some EPA regions are now closing out records. Because of that, and the fact that some EPA regions are not providing EPA Headquarters with updated records, it was decided to create a HIST FTTS database. It included records that may not be included in the newer FTTS database updates. This database is no longer updated.

Date of Government Version: 10/19/2006
Date Data Arrived at EDR: 03/01/2007
Date Made Active in Reports: 04/10/2007
Number of Days to Update: 40

Source: Environmental Protection Agency
Telephone: 202-564-2501
Last EDR Contact: 12/17/2007
Next Scheduled EDR Contact: 03/17/2008
Data Release Frequency: No Update Planned

HIST FTTS INSP: FIFRA/TSCA Tracking System Inspection & Enforcement Case Listing

A complete inspection and enforcement case listing from the FIFRA/TSCA Tracking System (FTTS) for all ten EPA regions. The information was obtained from the National Compliance Database (NCDB). NCDB supports the implementation of FIFRA (Federal Insecticide, Fungicide, and Rodenticide Act) and TSCA (Toxic Substances Control Act). Some EPA regions are now closing out records. Because of that, and the fact that some EPA regions are not providing EPA Headquarters with updated records, it was decided to create a HIST FTTS database. It included records that may not be included in the newer FTTS database updates. This database is no longer updated.

Date of Government Version: 10/19/2006
Date Data Arrived at EDR: 03/01/2007
Date Made Active in Reports: 04/10/2007
Number of Days to Update: 40

Source: Environmental Protection Agency
Telephone: 202-564-2501
Last EDR Contact: 12/17/2008
Next Scheduled EDR Contact: 03/17/2008
Data Release Frequency: No Update Planned

DOT OPS: Incident and Accident Data

Department of Transportation, Office of Pipeline Safety Incident and Accident data.

Date of Government Version: 01/02/2020
Date Data Arrived at EDR: 01/28/2020
Date Made Active in Reports: 04/17/2020
Number of Days to Update: 80

Source: Department of Transportation, Office of Pipeline Safety
Telephone: 202-366-4595
Last EDR Contact: 07/21/2022
Next Scheduled EDR Contact: 11/07/2022
Data Release Frequency: Quarterly

CONSENT: Superfund (CERCLA) Consent Decrees

Major legal settlements that establish responsibility and standards for cleanup at NPL (Superfund) sites. Released periodically by United States District Courts after settlement by parties to litigation matters.

Date of Government Version: 03/31/2022
Date Data Arrived at EDR: 04/14/2022
Date Made Active in Reports: 07/12/2022
Number of Days to Update: 89

Source: Department of Justice, Consent Decree Library
Telephone: Varies
Last EDR Contact: 06/29/2022
Next Scheduled EDR Contact: 10/17/2022
Data Release Frequency: Varies

BRS: Biennial Reporting System

The Biennial Reporting System is a national system administered by the EPA that collects data on the generation and management of hazardous waste. BRS captures detailed data from two groups: Large Quantity Generators (LQG) and Treatment, Storage, and Disposal Facilities.

Date of Government Version: 12/31/2019
Date Data Arrived at EDR: 03/02/2022
Date Made Active in Reports: 03/25/2022
Number of Days to Update: 23

Source: EPA/NTIS
Telephone: 800-424-9346
Last EDR Contact: 06/21/2022
Next Scheduled EDR Contact: 10/03/2022
Data Release Frequency: Biennially

GOVERNMENT RECORDS SEARCHED / DATA CURRENCY TRACKING

INDIAN RESERV: Indian Reservations

This map layer portrays Indian administered lands of the United States that have any area equal to or greater than 640 acres.

Date of Government Version: 12/31/2014
Date Data Arrived at EDR: 07/14/2015
Date Made Active in Reports: 01/10/2017
Number of Days to Update: 546

Source: USGS
Telephone: 202-208-3710
Last EDR Contact: 07/08/2022
Next Scheduled EDR Contact: 10/17/2022
Data Release Frequency: Semi-Annually

FUSRAP: Formerly Utilized Sites Remedial Action Program

DOE established the Formerly Utilized Sites Remedial Action Program (FUSRAP) in 1974 to remediate sites where radioactive contamination remained from Manhattan Project and early U.S. Atomic Energy Commission (AEC) operations.

Date of Government Version: 07/26/2021
Date Data Arrived at EDR: 07/27/2021
Date Made Active in Reports: 10/22/2021
Number of Days to Update: 87

Source: Department of Energy
Telephone: 202-586-3559
Last EDR Contact: 07/26/2022
Next Scheduled EDR Contact: 11/14/2022
Data Release Frequency: Varies

UMTRA: Uranium Mill Tailings Sites

Uranium ore was mined by private companies for federal government use in national defense programs. When the mills shut down, large piles of the sand-like material (mill tailings) remain after uranium has been extracted from the ore. Levels of human exposure to radioactive materials from the piles are low; however, in some cases tailings were used as construction materials before the potential health hazards of the tailings were recognized.

Date of Government Version: 08/30/2019
Date Data Arrived at EDR: 11/15/2019
Date Made Active in Reports: 01/28/2020
Number of Days to Update: 74

Source: Department of Energy
Telephone: 505-845-0011
Last EDR Contact: 05/16/2022
Next Scheduled EDR Contact: 08/29/2022
Data Release Frequency: Varies

LEAD SMELTER 1: Lead Smelter Sites

A listing of former lead smelter site locations.

Date of Government Version: 04/27/2022
Date Data Arrived at EDR: 05/05/2022
Date Made Active in Reports: 05/31/2022
Number of Days to Update: 26

Source: Environmental Protection Agency
Telephone: 703-603-8787
Last EDR Contact: 09/01/2022
Next Scheduled EDR Contact: 10/10/2022
Data Release Frequency: Varies

LEAD SMELTER 2: Lead Smelter Sites

A list of several hundred sites in the U.S. where secondary lead smelting was done from 1931 and 1964. These sites may pose a threat to public health through ingestion or inhalation of contaminated soil or dust

Date of Government Version: 04/05/2001
Date Data Arrived at EDR: 10/27/2010
Date Made Active in Reports: 12/02/2010
Number of Days to Update: 36

Source: American Journal of Public Health
Telephone: 703-305-6451
Last EDR Contact: 12/02/2009
Next Scheduled EDR Contact: N/A
Data Release Frequency: No Update Planned

US AIRS (AFS): Aerometric Information Retrieval System Facility Subsystem (AFS)

The database is a sub-system of Aerometric Information Retrieval System (AIRS). AFS contains compliance data on air pollution point sources regulated by the U.S. EPA and/or state and local air regulatory agencies. This information comes from source reports by various stationary sources of air pollution, such as electric power plants, steel mills, factories, and universities, and provides information about the air pollutants they produce. Action, air program, air program pollutant, and general level plant data. It is used to track emissions and compliance data from industrial plants.

GOVERNMENT RECORDS SEARCHED / DATA CURRENCY TRACKING

Date of Government Version: 10/12/2016
Date Data Arrived at EDR: 10/26/2016
Date Made Active in Reports: 02/03/2017
Number of Days to Update: 100

Source: EPA
Telephone: 202-564-2496
Last EDR Contact: 09/26/2017
Next Scheduled EDR Contact: 01/08/2018
Data Release Frequency: Annually

US AIRS MINOR: Air Facility System Data

A listing of minor source facilities.

Date of Government Version: 10/12/2016
Date Data Arrived at EDR: 10/26/2016
Date Made Active in Reports: 02/03/2017
Number of Days to Update: 100

Source: EPA
Telephone: 202-564-2496
Last EDR Contact: 09/26/2017
Next Scheduled EDR Contact: 01/08/2018
Data Release Frequency: Annually

MINES VIOLATIONS: MSHA Violation Assessment Data

Mines violation and assessment information. Department of Labor, Mine Safety & Health Administration.

Date of Government Version: 03/21/2022
Date Data Arrived at EDR: 03/22/2022
Date Made Active in Reports: 03/25/2022
Number of Days to Update: 3

Source: DOL, Mine Safety & Health Admini
Telephone: 202-693-9424
Last EDR Contact: 05/26/2022
Next Scheduled EDR Contact: 09/12/2022
Data Release Frequency: Quarterly

US MINES: Mines Master Index File

Contains all mine identification numbers issued for mines active or opened since 1971. The data also includes violation information.

Date of Government Version: 02/01/2022
Date Data Arrived at EDR: 02/23/2022
Date Made Active in Reports: 05/24/2022
Number of Days to Update: 90

Source: Department of Labor, Mine Safety and Health Administration
Telephone: 303-231-5959
Last EDR Contact: 05/25/2022
Next Scheduled EDR Contact: 09/05/2022
Data Release Frequency: Semi-Annually

US MINES 2: Ferrous and Nonferrous Metal Mines Database Listing

This map layer includes ferrous (ferrous metal mines are facilities that extract ferrous metals, such as iron ore or molybdenum) and nonferrous (Nonferrous metal mines are facilities that extract nonferrous metals, such as gold, silver, copper, zinc, and lead) metal mines in the United States.

Date of Government Version: 05/06/2020
Date Data Arrived at EDR: 05/27/2020
Date Made Active in Reports: 08/13/2020
Number of Days to Update: 78

Source: USGS
Telephone: 703-648-7709
Last EDR Contact: 05/27/2022
Next Scheduled EDR Contact: 09/05/2022
Data Release Frequency: Varies

US MINES 3: Active Mines & Mineral Plants Database Listing

Active Mines and Mineral Processing Plant operations for commodities monitored by the Minerals Information Team of the USGS.

Date of Government Version: 04/14/2011
Date Data Arrived at EDR: 06/08/2011
Date Made Active in Reports: 09/13/2011
Number of Days to Update: 97

Source: USGS
Telephone: 703-648-7709
Last EDR Contact: 05/27/2022
Next Scheduled EDR Contact: 09/05/2022
Data Release Frequency: Varies

ABANDONED MINES: Abandoned Mines

An inventory of land and water impacted by past mining (primarily coal mining) is maintained by OSMRE to provide information needed to implement the Surface Mining Control and Reclamation Act of 1977 (SMCRA). The inventory contains information on the location, type, and extent of AML impacts, as well as, information on the cost associated with the reclamation of those problems. The inventory is based upon field surveys by State, Tribal, and OSMRE program officials. It is dynamic to the extent that it is modified as new problems are identified and existing problems are reclaimed.

GOVERNMENT RECORDS SEARCHED / DATA CURRENCY TRACKING

Date of Government Version: 03/10/2022
Date Data Arrived at EDR: 03/10/2022
Date Made Active in Reports: 06/14/2022
Number of Days to Update: 96

Source: Department of Interior
Telephone: 202-208-2609
Last EDR Contact: 06/14/2022
Next Scheduled EDR Contact: 09/19/2022
Data Release Frequency: Quarterly

FINDS: Facility Index System/Facility Registry System

Facility Index System. FINDS contains both facility information and 'pointers' to other sources that contain more detail. EDR includes the following FINDS databases in this report: PCS (Permit Compliance System), AIRS (Aerometric Information Retrieval System), DOCKET (Enforcement Docket used to manage and track information on civil judicial enforcement cases for all environmental statutes), FURS (Federal Underground Injection Control), C-DOCKET (Criminal Docket System used to track criminal enforcement actions for all environmental statutes), FFIS (Federal Facilities Information System), STATE (State Environmental Laws and Statutes), and PADS (PCB Activity Data System).

Date of Government Version: 05/13/2022
Date Data Arrived at EDR: 05/18/2022
Date Made Active in Reports: 05/31/2022
Number of Days to Update: 13

Source: EPA
Telephone: (212) 637-3000
Last EDR Contact: 05/18/2022
Next Scheduled EDR Contact: 09/12/2022
Data Release Frequency: Quarterly

UXO: Unexploded Ordnance Sites

A listing of unexploded ordnance site locations

Date of Government Version: 12/31/2020
Date Data Arrived at EDR: 01/11/2022
Date Made Active in Reports: 02/14/2022
Number of Days to Update: 34

Source: Department of Defense
Telephone: 703-704-1564
Last EDR Contact: 07/07/2022
Next Scheduled EDR Contact: 10/24/2022
Data Release Frequency: Varies

DOCKET HWC: Hazardous Waste Compliance Docket Listing

A complete list of the Federal Agency Hazardous Waste Compliance Docket Facilities.

Date of Government Version: 05/06/2021
Date Data Arrived at EDR: 05/21/2021
Date Made Active in Reports: 08/11/2021
Number of Days to Update: 82

Source: Environmental Protection Agency
Telephone: 202-564-0527
Last EDR Contact: 05/19/2022
Next Scheduled EDR Contact: 09/05/2022
Data Release Frequency: Varies

ECHO: Enforcement & Compliance History Information

ECHO provides integrated compliance and enforcement information for about 800,000 regulated facilities nationwide.

Date of Government Version: 04/02/2022
Date Data Arrived at EDR: 04/05/2022
Date Made Active in Reports: 06/28/2022
Number of Days to Update: 84

Source: Environmental Protection Agency
Telephone: 202-564-2280
Last EDR Contact: 07/01/2022
Next Scheduled EDR Contact: 10/17/2022
Data Release Frequency: Quarterly

FUELS PROGRAM: EPA Fuels Program Registered Listing

This listing includes facilities that are registered under the Part 80 (Code of Federal Regulations) EPA Fuels Programs. All companies now are required to submit new and updated registrations.

Date of Government Version: 02/17/2022
Date Data Arrived at EDR: 02/17/2022
Date Made Active in Reports: 05/10/2022
Number of Days to Update: 82

Source: EPA
Telephone: 800-385-6164
Last EDR Contact: 05/17/2022
Next Scheduled EDR Contact: 08/29/2022
Data Release Frequency: Quarterly

PCS: Permit Compliance System

PCS is a computerized management information system that contains data on National Pollutant Discharge Elimination System (NPDES) permit holding facilities. PCS tracks the permit, compliance, and enforcement status of NPDES facilities.

GOVERNMENT RECORDS SEARCHED / DATA CURRENCY TRACKING

Date of Government Version: 07/14/2011
Date Data Arrived at EDR: 08/05/2011
Date Made Active in Reports: 09/29/2011
Number of Days to Update: 55

Source: EPA, Office of Water
Telephone: 202-564-2496
Last EDR Contact: 06/28/2022
Next Scheduled EDR Contact: 10/17/2022
Data Release Frequency: Semi-Annually

PCS INACTIVE: Listing of Inactive PCS Permits

An inactive permit is a facility that has shut down or is no longer discharging.

Date of Government Version: 11/05/2014
Date Data Arrived at EDR: 01/06/2015
Date Made Active in Reports: 05/06/2015
Number of Days to Update: 120

Source: EPA
Telephone: 202-564-2496
Last EDR Contact: 06/28/2022
Next Scheduled EDR Contact: 10/17/2022
Data Release Frequency: Semi-Annually

MINES MRDS: Mineral Resources Data System Mineral Resources Data System

Date of Government Version: 04/06/2018
Date Data Arrived at EDR: 10/21/2019
Date Made Active in Reports: 10/24/2019
Number of Days to Update: 3

Source: USGS
Telephone: 703-648-6533
Last EDR Contact: 05/27/2022
Next Scheduled EDR Contact: 09/05/2022
Data Release Frequency: Varies

PCS ENF: Enforcement data

No description is available for this data

Date of Government Version: 12/31/2014
Date Data Arrived at EDR: 02/05/2015
Date Made Active in Reports: 03/06/2015
Number of Days to Update: 29

Source: EPA
Telephone: 202-564-2497
Last EDR Contact: 06/28/2022
Next Scheduled EDR Contact: 10/17/2022
Data Release Frequency: Varies

EDR HIGH RISK HISTORICAL RECORDS

EDR Exclusive Records

EDR MGP: EDR Proprietary Manufactured Gas Plants

The EDR Proprietary Manufactured Gas Plant Database includes records of coal gas plants (manufactured gas plants) compiled by EDR's researchers. Manufactured gas sites were used in the United States from the 1800's to 1950's to produce a gas that could be distributed and used as fuel. These plants used whale oil, rosin, coal, or a mixture of coal, oil, and water that also produced a significant amount of waste. Many of the byproducts of the gas production, such as coal tar (oily waste containing volatile and non-volatile chemicals), sludges, oils and other compounds are potentially hazardous to human health and the environment. The byproduct from this process was frequently disposed of directly at the plant site and can remain or spread slowly, serving as a continuous source of soil and groundwater contamination.

Date of Government Version: N/A
Date Data Arrived at EDR: N/A
Date Made Active in Reports: N/A
Number of Days to Update: N/A

Source: EDR, Inc.
Telephone: N/A
Last EDR Contact: N/A
Next Scheduled EDR Contact: N/A
Data Release Frequency: No Update Planned

EDR Hist Auto: EDR Exclusive Historical Auto Stations

EDR has searched selected national collections of business directories and has collected listings of potential gas station/filling station/service station sites that were available to EDR researchers. EDR's review was limited to those categories of sources that might, in EDR's opinion, include gas station/filling station/service station establishments. The categories reviewed included, but were not limited to gas, gas station, gasoline station, filling station, auto, automobile repair, auto service station, service station, etc. This database falls within a category of information EDR classifies as "High Risk Historical Records", or HRHR. EDR's HRHR effort presents unique and sometimes proprietary data about past sites and operations that typically create environmental concerns, but may not show up in current government records searches.

GOVERNMENT RECORDS SEARCHED / DATA CURRENCY TRACKING

Date of Government Version: N/A
Date Data Arrived at EDR: N/A
Date Made Active in Reports: N/A
Number of Days to Update: N/A

Source: EDR, Inc.
Telephone: N/A
Last EDR Contact: N/A
Next Scheduled EDR Contact: N/A
Data Release Frequency: Varies

EDR Hist Cleaner: EDR Exclusive Historical Cleaners

EDR has searched selected national collections of business directories and has collected listings of potential dry cleaner sites that were available to EDR researchers. EDR's review was limited to those categories of sources that might, in EDR's opinion, include dry cleaning establishments. The categories reviewed included, but were not limited to dry cleaners, cleaners, laundry, laundromat, cleaning/laundry, wash & dry etc. This database falls within a category of information EDR classifies as "High Risk Historical Records", or HRHR. EDR's HRHR effort presents unique and sometimes proprietary data about past sites and operations that typically create environmental concerns, but may not show up in current government records searches.

Date of Government Version: N/A
Date Data Arrived at EDR: N/A
Date Made Active in Reports: N/A
Number of Days to Update: N/A

Source: EDR, Inc.
Telephone: N/A
Last EDR Contact: N/A
Next Scheduled EDR Contact: N/A
Data Release Frequency: Varies

EDR RECOVERED GOVERNMENT ARCHIVES

Exclusive Recovered Govt. Archives

RGA LUST: Recovered Government Archive Leaking Underground Storage Tank

The EDR Recovered Government Archive Leaking Underground Storage Tank database provides a list of LUST incidents derived from historical databases and includes many records that no longer appear in current government lists. Compiled from Records formerly available from the Environmental Quality Board in Puerto Rico.

Date of Government Version: N/A
Date Data Arrived at EDR: 07/01/2013
Date Made Active in Reports: 01/04/2014
Number of Days to Update: 187

Source: Environmental Quality Board
Telephone: N/A
Last EDR Contact: 06/01/2012
Next Scheduled EDR Contact: N/A
Data Release Frequency: Varies

OTHER DATABASE(S)

Depending on the geographic area covered by this report, the data provided in these specialty databases may or may not be complete. For example, the existence of wetlands information data in a specific report does not mean that all wetlands in the area covered by the report are included. Moreover, the absence of any reported wetlands information does not necessarily mean that wetlands do not exist in the area covered by the report.

NJ MANIFEST: Manifest Information

Hazardous waste manifest information.

Date of Government Version: 12/31/2018
Date Data Arrived at EDR: 04/10/2019
Date Made Active in Reports: 05/16/2019
Number of Days to Update: 36

Source: Department of Environmental Protection
Telephone: N/A
Last EDR Contact: 06/28/2022
Next Scheduled EDR Contact: 10/17/2022
Data Release Frequency: Annually

RI MANIFEST: Manifest information

Hazardous waste manifest information

Date of Government Version: 12/31/2020
Date Data Arrived at EDR: 11/30/2021
Date Made Active in Reports: 02/18/2022
Number of Days to Update: 80

Source: Department of Environmental Management
Telephone: 401-222-2797
Last EDR Contact: 05/16/2022
Next Scheduled EDR Contact: 08/29/2022
Data Release Frequency: Annually

GOVERNMENT RECORDS SEARCHED / DATA CURRENCY TRACKING

Oil/Gas Pipelines

Source: Endeavor Business Media

Petroleum Bundle (Crude Oil, Refined Products, Petrochemicals, Gas Liquids (LPG/NGL), and Specialty Gases (Miscellaneous)) N = Natural Gas Bundle (Natural Gas, Gas Liquids (LPG/NGL), and Specialty Gases (Miscellaneous)). This map includes information copyrighted by Endeavor Business Media. This information is provided on a best effort basis and Endeavor Business Media does not guarantee its accuracy nor warrant its fitness for any particular purpose. Such information has been reprinted with the permission of Endeavor Business Media.

Electric Power Transmission Line Data

Source: Endeavor Business Media

This map includes information copyrighted by Endeavor Business Media. This information is provided on a best effort basis and Endeavor Business Media does not guarantee its accuracy nor warrant its fitness for any particular purpose. Such information has been reprinted with the permission of Endeavor Business Media.

Sensitive Receptors: There are individuals deemed sensitive receptors due to their fragile immune systems and special sensitivity to environmental discharges. These sensitive receptors typically include the elderly, the sick, and children. While the location of all sensitive receptors cannot be determined, EDR indicates those buildings and facilities - schools, daycares, hospitals, medical centers, and nursing homes - where individuals who are sensitive receptors are likely to be located.

AHA Hospitals:

Source: American Hospital Association, Inc.

Telephone: 312-280-5991

The database includes a listing of hospitals based on the American Hospital Association's annual survey of hospitals.

Medical Centers: Provider of Services Listing

Source: Centers for Medicare & Medicaid Services

Telephone: 410-786-3000

A listing of hospitals with Medicare provider number, produced by Centers of Medicare & Medicaid Services, a federal agency within the U.S. Department of Health and Human Services.

Nursing Homes

Source: National Institutes of Health

Telephone: 301-594-6248

Information on Medicare and Medicaid certified nursing homes in the United States.

Public Schools

Source: National Center for Education Statistics

Telephone: 202-502-7300

The National Center for Education Statistics' primary database on elementary and secondary public education in the United States. It is a comprehensive, annual, national statistical database of all public elementary and secondary schools and school districts, which contains data that are comparable across all states.

Private Schools

Source: National Center for Education Statistics

Telephone: 202-502-7300

The National Center for Education Statistics' primary database on private school locations in the United States.

Flood Zone Data: This data was obtained from the Federal Emergency Management Agency (FEMA). It depicts 100-year and 500-year flood zones as defined by FEMA. It includes the National Flood Hazard Layer (NFHL) which incorporates Flood Insurance Rate Map (FIRM) data and Q3 data from FEMA in areas not covered by NFHL.

Source: FEMA

Telephone: 877-336-2627

Date of Government Version: 2003, 2015

NWI: National Wetlands Inventory. This data, available in select counties across the country, was obtained by EDR in 2002, 2005 and 2010 from the U.S. Fish and Wildlife Service.

Current USGS 7.5 Minute Topographic Map

Source: U.S. Geological Survey

GOVERNMENT RECORDS SEARCHED / DATA CURRENCY TRACKING

STREET AND ADDRESS INFORMATION

Â© 2015 TomTom North America, Inc. All rights reserved. This material is proprietary and the subject of copyright protection and other intellectual property rights owned by or licensed to Tele Atlas North America, Inc. The use of this material is subject to the terms of a license agreement. You will be held liable for any unauthorized copying or disclosure of this material.

GEOCHECK® - PHYSICAL SETTING SOURCE ADDENDUM

TARGET PROPERTY ADDRESS

RUTA PR-180 MEJORAS A LA RUTA DE DESALOJO
PR 180
SALINAS, PR 00751

TARGET PROPERTY COORDINATES

Latitude (North):	17.972326 - 17° 58' 20.37"
Longitude (West):	66.2924 - 66° 17' 32.64"
Universal Tranverse Mercator:	Zone 19
UTM X (Meters):	786769.4
UTM Y (Meters):	1989095.8
Elevation:	21 ft. above sea level

USGS TOPOGRAPHIC MAP

Target Property Map:	12360394 SALINAS, PR
Version Date:	2018

EDR's GeoCheck Physical Setting Source Addendum is provided to assist the environmental professional in forming an opinion about the impact of potential contaminant migration.

Assessment of the impact of contaminant migration generally has two principle investigative components:

1. Groundwater flow direction, and
2. Groundwater flow velocity.

Groundwater flow direction may be impacted by surface topography, hydrology, hydrogeology, characteristics of the soil, and nearby wells. Groundwater flow velocity is generally impacted by the nature of the geologic strata.

GEOCHECK® - PHYSICAL SETTING SOURCE SUMMARY

GROUNDWATER FLOW DIRECTION INFORMATION

Groundwater flow direction for a particular site is best determined by a qualified environmental professional using site-specific well data. If such data is not reasonably ascertainable, it may be necessary to rely on other sources of information, such as surface topographic information, hydrologic information, hydrogeologic data collected on nearby properties, and regional groundwater flow information (from deep aquifers).

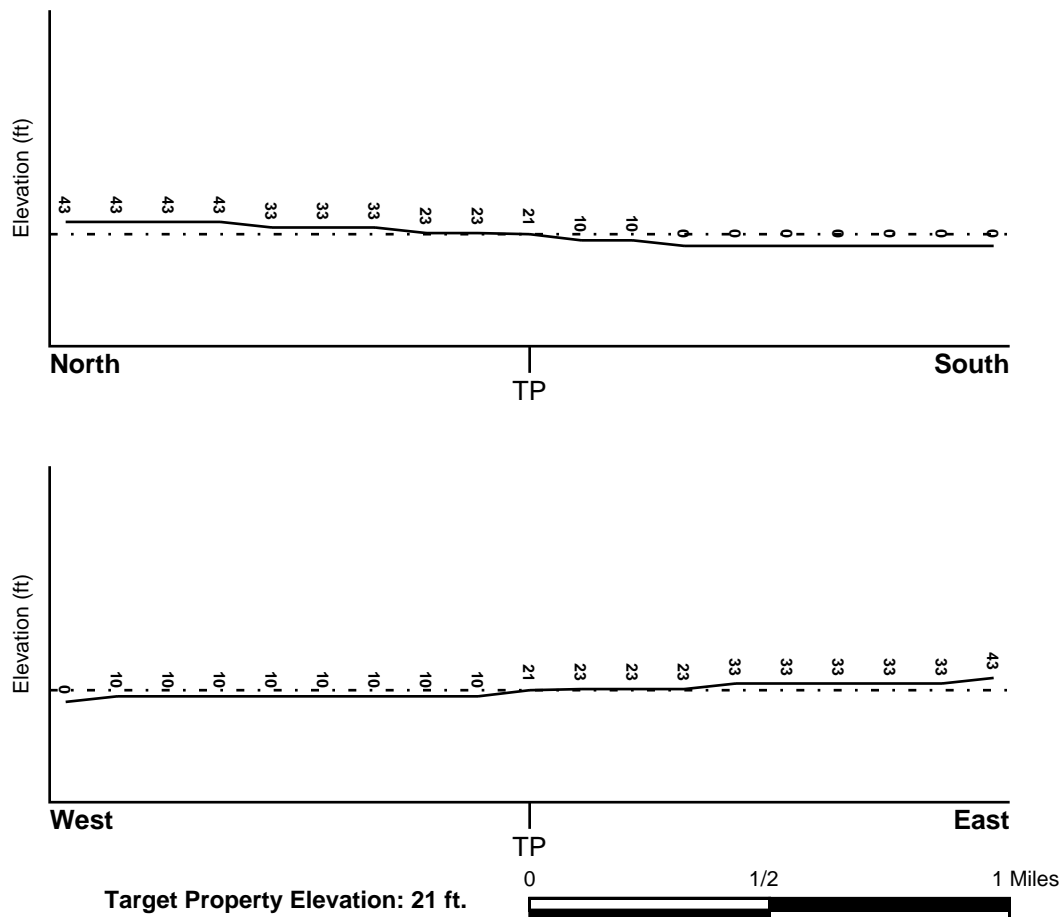
TOPOGRAPHIC INFORMATION

Surface topography may be indicative of the direction of surficial groundwater flow. This information can be used to assist the environmental professional in forming an opinion about the impact of nearby contaminated properties or, should contamination exist on the target property, what downgradient sites might be impacted.

TARGET PROPERTY TOPOGRAPHY

General Topographic Gradient: General SW

SURROUNDING TOPOGRAPHY: ELEVATION PROFILES



Source: Topography has been determined from the USGS 7.5' Digital Elevation Model and should be evaluated on a relative (not an absolute) basis. Relative elevation information between sites of close proximity should be field verified.

GEOCHECK® - PHYSICAL SETTING SOURCE SUMMARY

HYDROLOGIC INFORMATION

Surface water can act as a hydrologic barrier to groundwater flow. Such hydrologic information can be used to assist the environmental professional in forming an opinion about the impact of nearby contaminated properties or, should contamination exist on the target property, what downgradient sites might be impacted.

Refer to the Physical Setting Source Map following this summary for hydrologic information (major waterways and bodies of water).

FEMA FLOOD ZONE

<u>Flood Plain Panel at Target Property</u>	<u>FEMA Source Type</u>
7200000292C	FEMA Q3 Flood data
<u>Additional Panels in search area:</u>	<u>FEMA Source Type</u>
Not Reported	

NATIONAL WETLAND INVENTORY

<u>NWI Quad at Target Property</u>	<u>NWI Electronic Data Coverage</u>
NOT AVAILABLE	YES - refer to the Overview Map and Detail Map

HYDROGEOLOGIC INFORMATION

Hydrogeologic information obtained by installation of wells on a specific site can often be an indicator of groundwater flow direction in the immediate area. Such hydrogeologic information can be used to assist the environmental professional in forming an opinion about the impact of nearby contaminated properties or, should contamination exist on the target property, what downgradient sites might be impacted.

AQUIFLOW®

Search Radius: 1.000 Mile.

EDR has developed the AQUIFLOW Information System to provide data on the general direction of groundwater flow at specific points. EDR has reviewed reports submitted by environmental professionals to regulatory authorities at select sites and has extracted the date of the report, groundwater flow direction as determined hydrogeologically, and the depth to water table.

<u>MAP ID</u>	<u>LOCATION FROM TP</u>	<u>GENERAL DIRECTION GROUNDWATER FLOW</u>
Not Reported		

GEOCHECK® - PHYSICAL SETTING SOURCE SUMMARY

GROUNDWATER FLOW VELOCITY INFORMATION

Groundwater flow velocity information for a particular site is best determined by a qualified environmental professional using site specific geologic and soil strata data. If such data are not reasonably ascertainable, it may be necessary to rely on other sources of information, including geologic age identification, rock stratigraphic unit and soil characteristics data collected on nearby properties and regional soil information. In general, contaminant plumes move more quickly through sandy-gravelly types of soils than silty-clayey types of soils.

GEOLOGIC INFORMATION IN GENERAL AREA OF TARGET PROPERTY

Geologic information can be used by the environmental professional in forming an opinion about the relative speed at which contaminant migration may be occurring.

ROCK STRATIGRAPHIC UNIT

Era: -
System: -
Series: -
Code: N/A (decoded above as Era, System & Series)

GEOLOGIC AGE IDENTIFICATION

Category: -

Geologic Age and Rock Stratigraphic Unit Source: P.G. Schruben, R.E. Arndt and W.J. Bawiec, Geology of the Conterminous U.S. at 1:2,500,000 Scale - a digital representation of the 1974 P.B. King and H.M. Beikman Map, USGS Digital Data Series DDS - 11 (1994).

DOMINANT SOIL COMPOSITION IN GENERAL AREA OF TARGET PROPERTY

The U.S. Department of Agriculture's (USDA) Soil Conservation Service (SCS) leads the National Cooperative Soil Survey (NCSS) and is responsible for collecting, storing, maintaining and distributing soil survey information for privately owned lands in the United States. A soil map in a soil survey is a representation of soil patterns in a landscape. Soil maps for STATSGO are compiled by generalizing more detailed (SSURGO) soil survey maps. The following information is based on Soil Conservation Service STATSGO data.

Soil Component Name: JACANA

Soil Surface Texture: clay

Hydrologic Group: Class D - Very slow infiltration rates. Soils are clayey, have a high water table, or are shallow to an impervious layer.

Soil Drainage Class: Well drained. Soils have intermediate water holding capacity. Depth to water table is more than 6 feet.

Hydric Status: Soil does not meet the requirements for a hydric soil.

Corrosion Potential - Uncoated Steel: HIGH

Depth to Bedrock Min: > 20 inches

Depth to Bedrock Max: > 40 inches

GEOCHECK® - PHYSICAL SETTING SOURCE SUMMARY

Soil Layer Information							
Layer	Boundary		Soil Texture Class	Classification		Permeability Rate (in/hr)	Soil Reaction (pH)
	Upper	Lower		AASHTO Group	Unified Soil		
1	0 inches	6 inches	clay	Silt-Clay Materials (more than 35 pct. passing No. 200), Clayey Soils.	FINE-GRAINED SOILS, Silts and Clays (liquid limit 50% or more), Fat Clay.	Max: 0.60 Min: 0.20	Max: 7.80 Min: 5.60
2	6 inches	21 inches	clay	Silt-Clay Materials (more than 35 pct. passing No. 200), Clayey Soils.	FINE-GRAINED SOILS, Silts and Clays (liquid limit 50% or more), Fat Clay.	Max: 0.60 Min: 0.20	Max: 7.80 Min: 5.60
3	21 inches	28 inches	clay loam	Silt-Clay Materials (more than 35 pct. passing No. 200), Clayey Soils.	COARSE-GRAINED SOILS, Sands, Sands with fines, Clayey sand.	Max: 0.60 Min: 0.20	Max: 7.80 Min: 5.60
4	28 inches	32 inches	unweathered bedrock	Not reported	Not reported	Max: 0.00 Min: 0.00	Max: 0.00 Min: 0.00

OTHER SOIL TYPES IN AREA

Based on Soil Conservation Service STATSGO data, the following additional subordinator soil types may appear within the general area of target property.

Soil Surface Textures: gravelly - clay loam

Surficial Soil Types: gravelly - clay loam

Shallow Soil Types: gravelly - clay loam

Deeper Soil Types: clay loam
very gravelly - clay loam
clay
very gravelly - loam

LOCAL / REGIONAL WATER AGENCY RECORDS

EDR Local/Regional Water Agency records provide water well information to assist the environmental professional in assessing sources that may impact ground water flow direction, and in forming an opinion about the impact of contaminant migration on nearby drinking water wells.

GEOCHECK® - PHYSICAL SETTING SOURCE SUMMARY

WELL SEARCH DISTANCE INFORMATION

<u>DATABASE</u>	<u>SEARCH DISTANCE (miles)</u>
Federal USGS	1.000
Federal FRDS PWS	Nearest PWS within 1 mile

FEDERAL USGS WELL INFORMATION

<u>MAP ID</u>	<u>WELL ID</u>	<u>LOCATION FROM TP</u>
1	USGS40001041802	0 - 1/8 Mile SW
2	USGS40001041850	1/8 - 1/4 Mile NE
3	USGS40001041726	1/4 - 1/2 Mile SSW
4	USGS40001041744	1/4 - 1/2 Mile WSW
5	USGS40001041853	1/4 - 1/2 Mile WNW
6	USGS40001041789	1/4 - 1/2 Mile West
7	USGS40001041688	1/4 - 1/2 Mile SSE
8	USGS40001041783	1/2 - 1 Mile West
10	USGS40001041909	1/2 - 1 Mile NE
11	USGS40001041649	1/2 - 1 Mile SSW
A12	USGS40001041978	1/2 - 1 Mile NNW
13	USGS40001041864	1/2 - 1 Mile WNW
A14	USGS40001041979	1/2 - 1 Mile NNW
15	USGS40001041875	1/2 - 1 Mile WNW
16	USGS40001041774	1/2 - 1 Mile East
17	USGS40001041852	1/2 - 1 Mile ENE
B18	USGS40001042039	1/2 - 1 Mile NNE
19	USGS40001041803	1/2 - 1 Mile West
B20	USGS40001042047	1/2 - 1 Mile NNE
21	USGS40001042084	1/2 - 1 Mile North
22	USGS40001041894	1/2 - 1 Mile WNW
C23	USGS40001041763	1/2 - 1 Mile West
24	USGS40001041619	1/2 - 1 Mile SW
C25	USGS40001041784	1/2 - 1 Mile West
26	USGS40001041782	1/2 - 1 Mile East
27	USGS40001041699	1/2 - 1 Mile ESE
28	USGS40001042062	1/2 - 1 Mile NW
29	USGS40001041896	1/2 - 1 Mile ENE
30	USGS40001041678	1/2 - 1 Mile WSW

FEDERAL FRDS PUBLIC WATER SUPPLY SYSTEM INFORMATION

<u>MAP ID</u>	<u>WELL ID</u>	<u>LOCATION FROM TP</u>
9	PR0563015	1/2 - 1 Mile NW

Note: PWS System location is not always the same as well location.

PHYSICAL SETTING SOURCE MAP - 7070665.2s



- County Boundary
- Major Roads
- Contour Lines
- Earthquake epicenter, Richter 5 or greater
- Water Wells
- Public Water Supply Wells
- Cluster of Multiple Icons

- Groundwater Flow Direction
- Indeterminate Groundwater Flow at Location
- Groundwater Flow Varies at Location

SITE NAME: Ruta PR-180 Mejoras A LA Ruta DE Desalojo
 ADDRESS: PR 180
 Salinas PR 00751
 LAT/LONG: 17.972326 / 66.2924

CLIENT: AVA Environmental Consultants Inc.
 CONTACT: Augusto Velazquez
 INQUIRY #: 7070665.2s
 DATE: July 29, 2022 3:41 pm

GEOCHECK® - PHYSICAL SETTING SOURCE MAP FINDINGS

Map ID
Direction
Distance
Elevation

Database EDR ID Number

1
SW
0 - 1/8 Mile
Lower

FED USGS USGS40001041802

Organization ID:	USGS-PR		
Organization Name:	USGS Puerto Rico Water Science Center		
Monitor Location:	PIEZOMETER USGS CARMEN, SALINAS, PR		
Type:	Well: Test hole not completed as a well		
Description:	RASA, SAT RUN	HUC:	21010004
Drainage Area:	Not Reported	Drainage Area Units:	Not Reported
Contrib Drainage Area:	Not Reported	Contrib Drainage Area Unts:	Not Reported
Aquifer:	Not Reported	Formation Type:	Not Reported
Aquifer Type:	Not Reported	Construction Date:	Not Reported
Well Depth:	Not Reported	Well Depth Units:	Not Reported
Well Hole Depth:	Not Reported	Well Hole Depth Units:	Not Reported

Ground water levels,Number of Measurements:	1	Level reading date:	1985-08-19
Feet below surface:	6.94	Feet to sea level:	Not Reported
Note:	Not Reported		

2
NE
1/8 - 1/4 Mile
Higher

FED USGS USGS40001041850

Organization ID:	USGS-PR		
Organization Name:	USGS Puerto Rico Water Science Center		
Monitor Location:	CAR DOMESTIC WELL, SALINAS, PR		
Type:	Well	Description:	Not Reported
HUC:	21010004	Drainage Area:	Not Reported
Drainage Area Units:	Not Reported	Contrib Drainage Area:	Not Reported
Contrib Drainage Area Unts:	Not Reported	Aquifer:	Not Reported
Formation Type:	Not Reported	Aquifer Type:	Not Reported
Construction Date:	Not Reported	Well Depth:	Not Reported
Well Depth Units:	Not Reported	Well Hole Depth:	120
Well Hole Depth Units:	ft		

Ground water levels,Number of Measurements:	1	Level reading date:	1960-10-20
Feet below surface:	4.04	Feet to sea level:	Not Reported
Note:	Not Reported		

3
SSW
1/4 - 1/2 Mile
Lower

FED USGS USGS40001041726

Organization ID:	USGS-PR		
Organization Name:	USGS Puerto Rico Water Science Center		
Monitor Location:	PIEZOMETER USGS J-22, SALINAS, PR		
Type:	Well	Description:	Not Reported
HUC:	21010004	Drainage Area:	Not Reported
Drainage Area Units:	Not Reported	Contrib Drainage Area:	Not Reported
Contrib Drainage Area Unts:	Not Reported	Aquifer:	Not Reported
Formation Type:	Not Reported	Aquifer Type:	Not Reported
Construction Date:	19670616	Well Depth:	98

GEOCHECK® - PHYSICAL SETTING SOURCE MAP FINDINGS

Well Depth Units:	ft	Well Hole Depth:	145
Well Hole Depth Units:	ft		
Ground water levels, Number of Measurements:	1	Level reading date:	1967-06-16
Feet below surface:	2.0	Feet to sea level:	Not Reported
Note:	Not Reported		

4

WSW

1/4 - 1/2 Mile

Lower

FED USGS

USGS40001041744

Organization ID:	USGS-PR		
Organization Name:	USGS Puerto Rico Water Science Center		
Monitor Location:	PIEZOMETER USGS SALINAS, SALINAS, PR		
Type:	Well: Test hole not completed as a well		
Description:	Not Reported	HUC:	21010004
Drainage Area:	Not Reported	Drainage Area Units:	Not Reported
Contrib Drainage Area:	Not Reported	Contrib Drainage Area Units:	Not Reported
Aquifer:	Not Reported	Formation Type:	Not Reported
Aquifer Type:	Not Reported	Construction Date:	Not Reported
Well Depth:	Not Reported	Well Depth Units:	Not Reported
Well Hole Depth:	Not Reported	Well Hole Depth Units:	Not Reported

Ground water levels, Number of Measurements:	1	Level reading date:	1985-10-21
Feet below surface:	15.43	Feet to sea level:	Not Reported
Note:	Not Reported		

5

WNW

1/4 - 1/2 Mile

Higher

FED USGS

USGS40001041853

Organization ID:	USGS-PR		
Organization Name:	USGS Puerto Rico Water Science Center		
Monitor Location:	MARGARITA 1 BTR WELL, SALINAS, PR		
Type:	Well: Multiple wells	Description:	BATTERY OF SEVEN WELLS.
HUC:	21010004	Drainage Area:	Not Reported
Drainage Area Units:	Not Reported	Contrib Drainage Area:	Not Reported
Contrib Drainage Area Units:	Not Reported	Aquifer:	Not Reported
Formation Type:	Not Reported	Aquifer Type:	Not Reported
Construction Date:	1918	Well Depth:	Not Reported
Well Depth Units:	Not Reported	Well Hole Depth:	75
Well Hole Depth Units:	ft		

6

West

1/4 - 1/2 Mile

Lower

FED USGS

USGS40001041789

Organization ID:	USGS-PR		
Organization Name:	USGS Puerto Rico Water Science Center		
Monitor Location:	PIEZOMETER USGS J-23, SALINAS, PR		
Type:	Well	Description:	Not Reported
HUC:	21010004	Drainage Area:	Not Reported
Drainage Area Units:	Not Reported	Contrib Drainage Area:	Not Reported

GEOCHECK® - PHYSICAL SETTING SOURCE MAP FINDINGS

Contrib Drainage Area Units:	Not Reported	Aquifer:	Not Reported
Formation Type:	Not Reported	Aquifer Type:	Not Reported
Construction Date:	19660616	Well Depth:	44
Well Depth Units:	ft	Well Hole Depth:	122
Well Hole Depth Units:	ft		

Ground water levels,Number of Measurements:	1	Level reading date:	1966-07-13
Feet below surface:	7.05	Feet to sea level:	Not Reported
Note:	Not Reported		

7
SSE
1/4 - 1/2 Mile
Lower

FED USGS USGS40001041688

Organization ID:	USGS-PR	Description:	Not Reported
Organization Name:	USGS Puerto Rico Water Science Center	Drainage Area:	Not Reported
Monitor Location:	PIEZOMETER USGS J-20, SALINAS, PR	Contrib Drainage Area:	Not Reported
Type:	Well	Aquifer:	Not Reported
HUC:	21010004	Aquifer Type:	Not Reported
Drainage Area Units:	Not Reported	Well Depth:	82
Contrib Drainage Area Units:	Not Reported	Well Hole Depth:	120
Formation Type:	Not Reported		
Construction Date:	19660615		
Well Depth Units:	ft		
Well Hole Depth Units:	ft		

Ground water levels,Number of Measurements:	1	Level reading date:	1966-07-15
Feet below surface:	2.30	Feet to sea level:	Not Reported
Note:	Not Reported		

8
West
1/2 - 1 Mile
Lower

FED USGS USGS40001041783

Organization ID:	USGS-PR	Description:	RASA, SAT RUN
Organization Name:	USGS Puerto Rico Water Science Center	Drainage Area:	Not Reported
Monitor Location:	MARGARITA 4 WELL, SALINAS, PR	Contrib Drainage Area:	Not Reported
Type:	Well	Aquifer:	Not Reported
HUC:	21010004	Aquifer Type:	Not Reported
Drainage Area Units:	Not Reported	Well Depth:	Not Reported
Contrib Drainage Area Units:	Not Reported	Well Hole Depth:	Not Reported
Formation Type:	Not Reported		
Construction Date:	Not Reported		
Well Depth Units:	Not Reported		
Well Hole Depth Units:	Not Reported		

9
NW
1/2 - 1 Mile
Higher

FRDS PWS PR0563015

Epa region:	02	State:	PR
Pwsid:	PR0563015	Pwsname:	CORPORACION AZUCARERA AGUIRRE
Cityserved:	Not Reported	Stateserved:	PR

GEOCHECK® - PHYSICAL SETTING SOURCE MAP FINDINGS

Zip served:	Not Reported	Fips county:	72123
Status:	Closed	Ret pop srvd:	1500
Pwssvcconn:	375	Psource longname:	Groundwater
Pwstype:	CWS	Owner:	Private
Contact:	CORPORACION AZUCARERA AGUIRRE		
Contact org name:	CORPORACION AZUCARERA AGUIRRE		
Contact phone:	787-723-9090	Contact address 1:	CARR. 705 KM. 2.2
Contact address 2:	Not Reported	Contact city:	SALINAS
Contact state:	PR	Contact zip:	00751
Pwsactivitycode:	I		
Pwsid:	PR0563015	Facid:	908
Facname:	BO AGUIRRE	Factype:	Treatment_plant
Facactivitycode:	A	Trtobjective:	disinfection
Trtprocess:	gaseous chlorination, post		
Factypecode:	TP		
PWS ID:	PR0563015	PWS name:	CORPORACION AZUCARERA AGUIRRE
Address:	Not Reported	Care of:	CARR. 705 KM. 2.2
City:	SALINAS	State:	PR
Zip:	00751	Owner:	CORPORACION AZUCARERA AGUIRRE
Source code:	Ground water	Population:	1500
PWS ID:	PR0563015	PWS type:	System Owner/Responsible Party
PWS name:	CORP. AZUCARERA	PWS address:	ANGEL NAZARIO
PWS address:	BOX 157	PWS city:	AGUIRRE
PWS state:	PR	PWS zip:	00704
PWS name:	CORPORACION AZUCARERA AGUIRRE		
PWS type code:	C	Retail population served:	1500
Contact:	CORPORACION AZUCARERA AGUIRRE		
Contact address:	CARR. 705 KM. 2.2	Contact address:	SALINAS
Contact city:	PR	Contact state:	00
Contact zip:	787-723-90	Contact telephone:	Not Reported
County:	SALINAS	Source:	Ground water
Treatment Objective:	DISINFECTION	Process:	HYPOCHLORINATION, POST
Population:	1500		
PWS ID:	PR0563015	Activity status:	Active
Date system activated:	Not Reported	Date system deactivated:	Not Reported
Retail population:	00001500	System name:	BO AGUIRRE
System address:	CARR. 705 KM. 2.2	System city:	SALINAS
System state:	PR	System zip:	00751
County FIPS:	Not Reported	City served:	SALINAS
Population served:	1,001 - 2,500 Persons	Treatment:	Untreated
Latitude:	175848	Longitude:	0661800
Violation id:	10111	Orig code:	S
State:	PR	Violation Year:	2009
Contamination code:	3100	Contamination Name:	Coliform (TCR)
Violation code:	23	Violation name:	Monitoring, Routine Major (TCR)
Rule code:	110	Rule name:	TCR
Violation measur:	Not Reported	Unit of measure:	Not Reported
State mcl:	Not Reported	Cmp bdt:	10/01/2009
Cmp edt:	10/31/2009		
Violation id:	10913	Orig code:	S
State:	PR	Violation Year:	2010
Contamination code:	3100	Contamination Name:	Coliform (TCR)

GEOCHECK® - PHYSICAL SETTING SOURCE MAP FINDINGS

Violation code:	23	Violation name:	Monitoring, Routine Major (TCR)
Rule code:	110	Rule name:	TCR
Violation measur:	Not Reported	Unit of measure:	Not Reported
State mcl:	Not Reported	Cmp bdt:	03/01/2010
Cmp edt:	03/31/2010		
Violation id:	11244	Orig code:	S
State:	PR	Violation Year:	2010
Contamination code:	3100	Contamination Name:	Coliform (TCR)
Violation code:	23	Violation name:	Monitoring, Routine Major (TCR)
Rule code:	110	Rule name:	TCR
Violation measur:	Not Reported	Unit of measure:	Not Reported
State mcl:	Not Reported	Cmp bdt:	05/01/2010
Cmp edt:	05/31/2010		
Violation id:	11383	Orig code:	S
State:	PR	Violation Year:	2010
Contamination code:	3100	Contamination Name:	Coliform (TCR)
Violation code:	23	Violation name:	Monitoring, Routine Major (TCR)
Rule code:	110	Rule name:	TCR
Violation measur:	Not Reported	Unit of measure:	Not Reported
State mcl:	Not Reported	Cmp bdt:	06/01/2010
Cmp edt:	06/30/2010		
Violation id:	3669698	Orig code:	S
State:	PR	Violation Year:	1997
Contamination code:	5000	Contamination Name:	Lead and Copper Rule
Violation code:	52	Violation name:	Follow-up Or Routine LCR Tap M/R
Rule code:	350	Rule name:	LCR
Violation measur:	Not Reported	Unit of measure:	Not Reported
State mcl:	Not Reported	Cmp bdt:	01/01/1997
Cmp edt:	Not Reported		
Violation id:	40868	Orig code:	S
State:	PR	Violation Year:	2009
Contamination code:	3100	Contamination Name:	Coliform (TCR)
Violation code:	23	Violation name:	Monitoring, Routine Major (TCR)
Rule code:	110	Rule name:	TCR
Violation measur:	Not Reported	Unit of measure:	Not Reported
State mcl:	Not Reported	Cmp bdt:	06/01/2009
Cmp edt:	06/30/2009		
Violation id:	4277299	Orig code:	S
State:	PR	Violation Year:	1998
Contamination code:	5000	Contamination Name:	Lead and Copper Rule
Violation code:	52	Violation name:	Follow-up Or Routine LCR Tap M/R
Rule code:	350	Rule name:	LCR
Violation measur:	Not Reported	Unit of measure:	Not Reported
State mcl:	Not Reported	Cmp bdt:	01/01/1998
Cmp edt:	Not Reported		
Violation id:	4280599	Orig code:	S
State:	PR	Violation Year:	1998
Contamination code:	5000	Contamination Name:	Lead and Copper Rule
Violation code:	52	Violation name:	Follow-up Or Routine LCR Tap M/R
Rule code:	350	Rule name:	LCR
Violation measur:	Not Reported	Unit of measure:	Not Reported
State mcl:	Not Reported	Cmp bdt:	07/01/1998
Cmp edt:	Not Reported		
Violation id:	5027700	Orig code:	S
State:	PR	Violation Year:	2000

GEOCHECK® - PHYSICAL SETTING SOURCE MAP FINDINGS

Contamination code:	3100	Contamination Name:	Coliform (TCR)
Violation code:	21	Violation name:	MCL, Acute (TCR)
Rule code:	110	Rule name:	TCR
Violation measur:	Not Reported	Unit of measure:	Not Reported
State mcl:	Not Reported	Cmp bdt:	08/01/2000
Cmp edt:	08/31/2000		
Violation id:	5395001	Orig code:	S
State:	PR	Violation Year:	2000
Contamination code:	5000	Contamination Name:	Lead and Copper Rule
Violation code:	51	Violation name:	Initial Tap Sampling for Pb and Cu
Rule code:	350	Rule name:	LCR
Violation measur:	Not Reported	Unit of measure:	Not Reported
State mcl:	Not Reported	Cmp bdt:	01/01/2000
Cmp edt:	Not Reported		
Violation id:	5395101	Orig code:	S
State:	PR	Violation Year:	2000
Contamination code:	5000	Contamination Name:	Lead and Copper Rule
Violation code:	51	Violation name:	Initial Tap Sampling for Pb and Cu
Rule code:	350	Rule name:	LCR
Violation measur:	Not Reported	Unit of measure:	Not Reported
State mcl:	Not Reported	Cmp bdt:	07/01/2000
Cmp edt:	Not Reported		
Violation id:	5395201	Orig code:	S
State:	PR	Violation Year:	2000
Contamination code:	1005	Contamination Name:	Arsenic
Violation code:	03	Violation name:	Monitoring, Regular
Rule code:	332	Rule name:	Arsenic
Violation measur:	Not Reported	Unit of measure:	Not Reported
State mcl:	Not Reported	Cmp bdt:	01/01/2000
Cmp edt:	12/31/2000		
Violation id:	5395301	Orig code:	S
State:	PR	Violation Year:	2000
Contamination code:	1010	Contamination Name:	Barium
Violation code:	03	Violation name:	Monitoring, Regular
Rule code:	333	Rule name:	Other IOC
Violation measur:	Not Reported	Unit of measure:	Not Reported
State mcl:	Not Reported	Cmp bdt:	01/01/2000
Cmp edt:	12/31/2000		
Violation id:	5395401	Orig code:	S
State:	PR	Violation Year:	2000
Contamination code:	1015	Contamination Name:	Cadmium
Violation code:	03	Violation name:	Monitoring, Regular
Rule code:	333	Rule name:	Other IOC
Violation measur:	Not Reported	Unit of measure:	Not Reported
State mcl:	Not Reported	Cmp bdt:	01/01/2000
Cmp edt:	12/31/2000		
Violation id:	5395501	Orig code:	S
State:	PR	Violation Year:	2000
Contamination code:	1020	Contamination Name:	Chromium
Violation code:	03	Violation name:	Monitoring, Regular
Rule code:	333	Rule name:	Other IOC
Violation measur:	Not Reported	Unit of measure:	Not Reported
State mcl:	Not Reported	Cmp bdt:	01/01/2000
Cmp edt:	12/31/2000		
Violation id:	5395601	Orig code:	S

GEOCHECK® - PHYSICAL SETTING SOURCE MAP FINDINGS

State:	PR	Violation Year:	2000
Contamination code:	1024	Contamination Name:	CYANIDE
Violation code:	03	Violation name:	Monitoring, Regular
Rule code:	333	Rule name:	Other IOC
Violation measur:	Not Reported	Unit of measure:	Not Reported
State mcl:	Not Reported	Cmp bdt:	01/01/2000
Cmp edt:	12/31/2000		
Violation id:	5395701	Orig code:	S
State:	PR	Violation Year:	2000
Contamination code:	1025	Contamination Name:	Fluoride
Violation code:	03	Violation name:	Monitoring, Regular
Rule code:	333	Rule name:	Other IOC
Violation measur:	Not Reported	Unit of measure:	Not Reported
State mcl:	Not Reported	Cmp bdt:	01/01/2000
Cmp edt:	12/31/2000		
Violation id:	5395801	Orig code:	S
State:	PR	Violation Year:	2000
Contamination code:	1035	Contamination Name:	Mercury
Violation code:	03	Violation name:	Monitoring, Regular
Rule code:	333	Rule name:	Other IOC
Violation measur:	Not Reported	Unit of measure:	Not Reported
State mcl:	Not Reported	Cmp bdt:	01/01/2000
Cmp edt:	12/31/2000		
Violation id:	5395901	Orig code:	S
State:	PR	Violation Year:	2000
Contamination code:	1041	Contamination Name:	Nitrite
Violation code:	03	Violation name:	Monitoring, Regular
Rule code:	331	Rule name:	Nitrates
Violation measur:	Not Reported	Unit of measure:	Not Reported
State mcl:	Not Reported	Cmp bdt:	01/01/2000
Cmp edt:	03/31/2000		
Violation id:	5396001	Orig code:	S
State:	PR	Violation Year:	2000
Contamination code:	1045	Contamination Name:	Selenium
Violation code:	03	Violation name:	Monitoring, Regular
Rule code:	333	Rule name:	Other IOC
Violation measur:	Not Reported	Unit of measure:	Not Reported
State mcl:	Not Reported	Cmp bdt:	01/01/2000
Cmp edt:	12/31/2000		
Violation id:	5396101	Orig code:	S
State:	PR	Violation Year:	2000
Contamination code:	1074	Contamination Name:	Antimony, Total
Violation code:	03	Violation name:	Monitoring, Regular
Rule code:	333	Rule name:	Other IOC
Violation measur:	Not Reported	Unit of measure:	Not Reported
State mcl:	Not Reported	Cmp bdt:	01/01/2000
Cmp edt:	12/31/2000		
Violation id:	5396201	Orig code:	S
State:	PR	Violation Year:	2000
Contamination code:	1075	Contamination Name:	Beryllium, Total
Violation code:	03	Violation name:	Monitoring, Regular
Rule code:	333	Rule name:	Other IOC
Violation measur:	Not Reported	Unit of measure:	Not Reported
State mcl:	Not Reported	Cmp bdt:	01/01/2000
Cmp edt:	12/31/2000		

GEOCHECK® - PHYSICAL SETTING SOURCE MAP FINDINGS

Violation id:	5396301	Orig code:	S
State:	PR	Violation Year:	2000
Contamination code:	1085	Contamination Name:	Thallium, Total
Violation code:	03	Violation name:	Monitoring, Regular
Rule code:	333	Rule name:	Other IOC
Violation measur:	Not Reported	Unit of measure:	Not Reported
State mcl:	Not Reported	Cmp bdt:	01/01/2000
Cmp edt:	12/31/2000		
Violation id:	5396401	Orig code:	S
State:	PR	Violation Year:	2000
Contamination code:	2005	Contamination Name:	Endrin
Violation code:	03	Violation name:	Monitoring, Regular
Rule code:	320	Rule name:	SOC
Violation measur:	Not Reported	Unit of measure:	Not Reported
State mcl:	Not Reported	Cmp bdt:	01/01/2000
Cmp edt:	03/31/2000		
Violation id:	5396501	Orig code:	S
State:	PR	Violation Year:	2000
Contamination code:	2005	Contamination Name:	Endrin
Violation code:	03	Violation name:	Monitoring, Regular
Rule code:	320	Rule name:	SOC
Violation measur:	Not Reported	Unit of measure:	Not Reported
State mcl:	Not Reported	Cmp bdt:	04/01/2000
Cmp edt:	06/30/2000		
Violation id:	5396601	Orig code:	S
State:	PR	Violation Year:	2000
Contamination code:	2005	Contamination Name:	Endrin
Violation code:	03	Violation name:	Monitoring, Regular
Rule code:	320	Rule name:	SOC
Violation measur:	Not Reported	Unit of measure:	Not Reported
State mcl:	Not Reported	Cmp bdt:	07/01/2000
Cmp edt:	09/30/2000		
Violation id:	5396701	Orig code:	S
State:	PR	Violation Year:	2000
Contamination code:	2005	Contamination Name:	Endrin
Violation code:	03	Violation name:	Monitoring, Regular
Rule code:	320	Rule name:	SOC
Violation measur:	Not Reported	Unit of measure:	Not Reported
State mcl:	Not Reported	Cmp bdt:	10/01/2000
Cmp edt:	12/31/2000		
Violation id:	5396801	Orig code:	S
State:	PR	Violation Year:	2000
Contamination code:	2010	Contamination Name:	BHC-GAMMA
Violation code:	03	Violation name:	Monitoring, Regular
Rule code:	320	Rule name:	SOC
Violation measur:	Not Reported	Unit of measure:	Not Reported
State mcl:	Not Reported	Cmp bdt:	01/01/2000
Cmp edt:	03/31/2000		
Violation id:	5396901	Orig code:	S
State:	PR	Violation Year:	2000
Contamination code:	2010	Contamination Name:	BHC-GAMMA
Violation code:	03	Violation name:	Monitoring, Regular
Rule code:	320	Rule name:	SOC
Violation measur:	Not Reported	Unit of measure:	Not Reported
State mcl:	Not Reported	Cmp bdt:	04/01/2000
Cmp edt:	06/30/2000		

GEOCHECK® - PHYSICAL SETTING SOURCE MAP FINDINGS

Violation id:	5397001	Orig code:	S
State:	PR	Violation Year:	2000
Contamination code:	2010	Contamination Name:	BHC-GAMMA
Violation code:	03	Violation name:	Monitoring, Regular
Rule code:	320	Rule name:	SOC
Violation measur:	Not Reported	Unit of measure:	Not Reported
State mcl:	Not Reported	Cmp bdt:	07/01/2000
Cmp edt:	09/30/2000		
Violation id:	5397101	Orig code:	S
State:	PR	Violation Year:	2000
Contamination code:	2010	Contamination Name:	BHC-GAMMA
Violation code:	03	Violation name:	Monitoring, Regular
Rule code:	320	Rule name:	SOC
Violation measur:	Not Reported	Unit of measure:	Not Reported
State mcl:	Not Reported	Cmp bdt:	10/01/2000
Cmp edt:	12/31/2000		
Violation id:	5397201	Orig code:	S
State:	PR	Violation Year:	2000
Contamination code:	2015	Contamination Name:	Methoxychlor
Violation code:	03	Violation name:	Monitoring, Regular
Rule code:	320	Rule name:	SOC
Violation measur:	Not Reported	Unit of measure:	Not Reported
State mcl:	Not Reported	Cmp bdt:	01/01/2000
Cmp edt:	03/31/2000		
Violation id:	5397301	Orig code:	S
State:	PR	Violation Year:	2000
Contamination code:	2015	Contamination Name:	Methoxychlor
Violation code:	03	Violation name:	Monitoring, Regular
Rule code:	320	Rule name:	SOC
Violation measur:	Not Reported	Unit of measure:	Not Reported
State mcl:	Not Reported	Cmp bdt:	04/01/2000
Cmp edt:	06/30/2000		
Violation id:	5397401	Orig code:	S
State:	PR	Violation Year:	2000
Contamination code:	2015	Contamination Name:	Methoxychlor
Violation code:	03	Violation name:	Monitoring, Regular
Rule code:	320	Rule name:	SOC
Violation measur:	Not Reported	Unit of measure:	Not Reported
State mcl:	Not Reported	Cmp bdt:	07/01/2000
Cmp edt:	09/30/2000		
Violation id:	5397501	Orig code:	S
State:	PR	Violation Year:	2000
Contamination code:	2015	Contamination Name:	Methoxychlor
Violation code:	03	Violation name:	Monitoring, Regular
Rule code:	320	Rule name:	SOC
Violation measur:	Not Reported	Unit of measure:	Not Reported
State mcl:	Not Reported	Cmp bdt:	10/01/2000
Cmp edt:	12/31/2000		
Violation id:	5397601	Orig code:	S
State:	PR	Violation Year:	2000
Contamination code:	2020	Contamination Name:	Toxaphene
Violation code:	03	Violation name:	Monitoring, Regular
Rule code:	320	Rule name:	SOC
Violation measur:	Not Reported	Unit of measure:	Not Reported
State mcl:	Not Reported	Cmp bdt:	01/01/2000
Cmp edt:	03/31/2000		

GEOCHECK® - PHYSICAL SETTING SOURCE MAP FINDINGS

Violation id:	5397701	Orig code:	S
State:	PR	Violation Year:	2000
Contamination code:	2020	Contamination Name:	Toxaphene
Violation code:	03	Violation name:	Monitoring, Regular
Rule code:	320	Rule name:	SOC
Violation measur:	Not Reported	Unit of measure:	Not Reported
State mcl:	Not Reported	Cmp bdt:	04/01/2000
Cmp edt:	06/30/2000		
Violation id:	5397801	Orig code:	S
State:	PR	Violation Year:	2000
Contamination code:	2020	Contamination Name:	Toxaphene
Violation code:	03	Violation name:	Monitoring, Regular
Rule code:	320	Rule name:	SOC
Violation measur:	Not Reported	Unit of measure:	Not Reported
State mcl:	Not Reported	Cmp bdt:	07/01/2000
Cmp edt:	09/30/2000		
Violation id:	5397901	Orig code:	S
State:	PR	Violation Year:	2000
Contamination code:	2020	Contamination Name:	Toxaphene
Violation code:	03	Violation name:	Monitoring, Regular
Rule code:	320	Rule name:	SOC
Violation measur:	Not Reported	Unit of measure:	Not Reported
State mcl:	Not Reported	Cmp bdt:	10/01/2000
Cmp edt:	12/31/2000		
Violation id:	5398001	Orig code:	S
State:	PR	Violation Year:	2000
Contamination code:	2031	Contamination Name:	Dalapon
Violation code:	03	Violation name:	Monitoring, Regular
Rule code:	320	Rule name:	SOC
Violation measur:	Not Reported	Unit of measure:	Not Reported
State mcl:	Not Reported	Cmp bdt:	01/01/2000
Cmp edt:	03/31/2000		
Violation id:	5398101	Orig code:	S
State:	PR	Violation Year:	2000
Contamination code:	2031	Contamination Name:	Dalapon
Violation code:	03	Violation name:	Monitoring, Regular
Rule code:	320	Rule name:	SOC
Violation measur:	Not Reported	Unit of measure:	Not Reported
State mcl:	Not Reported	Cmp bdt:	04/01/2000
Cmp edt:	06/30/2000		
Violation id:	5398201	Orig code:	S
State:	PR	Violation Year:	2000
Contamination code:	2031	Contamination Name:	Dalapon
Violation code:	03	Violation name:	Monitoring, Regular
Rule code:	320	Rule name:	SOC
Violation measur:	Not Reported	Unit of measure:	Not Reported
State mcl:	Not Reported	Cmp bdt:	07/01/2000
Cmp edt:	09/30/2000		
Violation id:	5398301	Orig code:	S
State:	PR	Violation Year:	2000
Contamination code:	2031	Contamination Name:	Dalapon
Violation code:	03	Violation name:	Monitoring, Regular
Rule code:	320	Rule name:	SOC
Violation measur:	Not Reported	Unit of measure:	Not Reported
State mcl:	Not Reported	Cmp bdt:	10/01/2000
Cmp edt:	12/31/2000		

GEOCHECK® - PHYSICAL SETTING SOURCE MAP FINDINGS

Violation id:	5398401	Orig code:	S
State:	PR	Violation Year:	2000
Contamination code:	2032	Contamination Name:	Diquat
Violation code:	03	Violation name:	Monitoring, Regular
Rule code:	320	Rule name:	SOC
Violation measur:	Not Reported	Unit of measure:	Not Reported
State mcl:	Not Reported	Cmp bdt:	01/01/2000
Cmp edt:	03/31/2000		
Violation id:	5398501	Orig code:	S
State:	PR	Violation Year:	2000
Contamination code:	2032	Contamination Name:	Diquat
Violation code:	03	Violation name:	Monitoring, Regular
Rule code:	320	Rule name:	SOC
Violation measur:	Not Reported	Unit of measure:	Not Reported
State mcl:	Not Reported	Cmp bdt:	04/01/2000
Cmp edt:	06/30/2000		
Violation id:	5398601	Orig code:	S
State:	PR	Violation Year:	2000
Contamination code:	2032	Contamination Name:	Diquat
Violation code:	03	Violation name:	Monitoring, Regular
Rule code:	320	Rule name:	SOC
Violation measur:	Not Reported	Unit of measure:	Not Reported
State mcl:	Not Reported	Cmp bdt:	07/01/2000
Cmp edt:	09/30/2000		
Violation id:	5398701	Orig code:	S
State:	PR	Violation Year:	2000
Contamination code:	2032	Contamination Name:	Diquat
Violation code:	03	Violation name:	Monitoring, Regular
Rule code:	320	Rule name:	SOC
Violation measur:	Not Reported	Unit of measure:	Not Reported
State mcl:	Not Reported	Cmp bdt:	10/01/2000
Cmp edt:	12/31/2000		
Violation id:	5398801	Orig code:	S
State:	PR	Violation Year:	2000
Contamination code:	2033	Contamination Name:	Endothall
Violation code:	03	Violation name:	Monitoring, Regular
Rule code:	320	Rule name:	SOC
Violation measur:	Not Reported	Unit of measure:	Not Reported
State mcl:	Not Reported	Cmp bdt:	01/01/2000
Cmp edt:	03/31/2000		
Violation id:	5398901	Orig code:	S
State:	PR	Violation Year:	2000
Contamination code:	2033	Contamination Name:	Endothall
Violation code:	03	Violation name:	Monitoring, Regular
Rule code:	320	Rule name:	SOC
Violation measur:	Not Reported	Unit of measure:	Not Reported
State mcl:	Not Reported	Cmp bdt:	04/01/2000
Cmp edt:	06/30/2000		
Violation id:	5399001	Orig code:	S
State:	PR	Violation Year:	2000
Contamination code:	2033	Contamination Name:	Endothall
Violation code:	03	Violation name:	Monitoring, Regular
Rule code:	320	Rule name:	SOC
Violation measur:	Not Reported	Unit of measure:	Not Reported
State mcl:	Not Reported	Cmp bdt:	07/01/2000
Cmp edt:	09/30/2000		

GEOCHECK® - PHYSICAL SETTING SOURCE MAP FINDINGS

Violation id:	5399101	Orig code:	S
State:	PR	Violation Year:	2000
Contamination code:	2033	Contamination Name:	Endothall
Violation code:	03	Violation name:	Monitoring, Regular
Rule code:	320	Rule name:	SOC
Violation measur:	Not Reported	Unit of measure:	Not Reported
State mcl:	Not Reported	Cmp bdt:	10/01/2000
Cmp edt:	12/31/2000		
Violation id:	5399201	Orig code:	S
State:	PR	Violation Year:	2000
Contamination code:	2034	Contamination Name:	Glyphosate
Violation code:	03	Violation name:	Monitoring, Regular
Rule code:	320	Rule name:	SOC
Violation measur:	Not Reported	Unit of measure:	Not Reported
State mcl:	Not Reported	Cmp bdt:	01/01/2000
Cmp edt:	03/31/2000		
Violation id:	5399301	Orig code:	S
State:	PR	Violation Year:	2000
Contamination code:	2034	Contamination Name:	Glyphosate
Violation code:	03	Violation name:	Monitoring, Regular
Rule code:	320	Rule name:	SOC
Violation measur:	Not Reported	Unit of measure:	Not Reported
State mcl:	Not Reported	Cmp bdt:	04/01/2000
Cmp edt:	06/30/2000		
Violation id:	5399401	Orig code:	S
State:	PR	Violation Year:	2000
Contamination code:	2034	Contamination Name:	Glyphosate
Violation code:	03	Violation name:	Monitoring, Regular
Rule code:	320	Rule name:	SOC
Violation measur:	Not Reported	Unit of measure:	Not Reported
State mcl:	Not Reported	Cmp bdt:	07/01/2000
Cmp edt:	09/30/2000		
Violation id:	5399501	Orig code:	S
State:	PR	Violation Year:	2000
Contamination code:	2034	Contamination Name:	Glyphosate
Violation code:	03	Violation name:	Monitoring, Regular
Rule code:	320	Rule name:	SOC
Violation measur:	Not Reported	Unit of measure:	Not Reported
State mcl:	Not Reported	Cmp bdt:	10/01/2000
Cmp edt:	12/31/2000		
Violation id:	5399601	Orig code:	S
State:	PR	Violation Year:	2000
Contamination code:	2035	Contamination Name:	Di(2-ethylhexyl) adipate
Violation code:	03	Violation name:	Monitoring, Regular
Rule code:	320	Rule name:	SOC
Violation measur:	Not Reported	Unit of measure:	Not Reported
State mcl:	Not Reported	Cmp bdt:	01/01/2000
Cmp edt:	03/31/2000		
Violation id:	5399701	Orig code:	S
State:	PR	Violation Year:	2000
Contamination code:	2035	Contamination Name:	Di(2-ethylhexyl) adipate
Violation code:	03	Violation name:	Monitoring, Regular
Rule code:	320	Rule name:	SOC
Violation measur:	Not Reported	Unit of measure:	Not Reported
State mcl:	Not Reported	Cmp bdt:	04/01/2000
Cmp edt:	06/30/2000		

GEOCHECK® - PHYSICAL SETTING SOURCE MAP FINDINGS

Violation id:	5399801	Orig code:	S
State:	PR	Violation Year:	2000
Contamination code:	2035	Contamination Name:	Di(2-ethylhexyl) adipate
Violation code:	03	Violation name:	Monitoring, Regular
Rule code:	320	Rule name:	SOC
Violation measur:	Not Reported	Unit of measure:	Not Reported
State mcl:	Not Reported	Cmp bdt:	07/01/2000
Cmp edt:	09/30/2000		
Violation id:	5399901	Orig code:	S
State:	PR	Violation Year:	2000
Contamination code:	2035	Contamination Name:	Di(2-ethylhexyl) adipate
Violation code:	03	Violation name:	Monitoring, Regular
Rule code:	320	Rule name:	SOC
Violation measur:	Not Reported	Unit of measure:	Not Reported
State mcl:	Not Reported	Cmp bdt:	10/01/2000
Cmp edt:	12/31/2000		
Violation id:	5400001	Orig code:	S
State:	PR	Violation Year:	2000
Contamination code:	2036	Contamination Name:	OXAMYL
Violation code:	03	Violation name:	Monitoring, Regular
Rule code:	320	Rule name:	SOC
Violation measur:	Not Reported	Unit of measure:	Not Reported
State mcl:	Not Reported	Cmp bdt:	01/01/2000
Cmp edt:	03/31/2000		
Violation id:	5400101	Orig code:	S
State:	PR	Violation Year:	2000
Contamination code:	2036	Contamination Name:	OXAMYL
Violation code:	03	Violation name:	Monitoring, Regular
Rule code:	320	Rule name:	SOC
Violation measur:	Not Reported	Unit of measure:	Not Reported
State mcl:	Not Reported	Cmp bdt:	04/01/2000
Cmp edt:	06/30/2000		
Violation id:	5400201	Orig code:	S
State:	PR	Violation Year:	2000
Contamination code:	2036	Contamination Name:	OXAMYL
Violation code:	03	Violation name:	Monitoring, Regular
Rule code:	320	Rule name:	SOC
Violation measur:	Not Reported	Unit of measure:	Not Reported
State mcl:	Not Reported	Cmp bdt:	07/01/2000
Cmp edt:	09/30/2000		
Violation id:	5400301	Orig code:	S
State:	PR	Violation Year:	2000
Contamination code:	2036	Contamination Name:	OXAMYL
Violation code:	03	Violation name:	Monitoring, Regular
Rule code:	320	Rule name:	SOC
Violation measur:	Not Reported	Unit of measure:	Not Reported
State mcl:	Not Reported	Cmp bdt:	10/01/2000
Cmp edt:	12/31/2000		
Violation id:	5400401	Orig code:	S
State:	PR	Violation Year:	2000
Contamination code:	2037	Contamination Name:	Simazine
Violation code:	03	Violation name:	Monitoring, Regular
Rule code:	320	Rule name:	SOC
Violation measur:	Not Reported	Unit of measure:	Not Reported
State mcl:	Not Reported	Cmp bdt:	01/01/2000
Cmp edt:	03/31/2000		

GEOCHECK® - PHYSICAL SETTING SOURCE MAP FINDINGS

Violation id: 5400501
 State: PR
 Contamination code: 2037
 Violation code: 03
 Rule code: 320
 Violation measur: Not Reported
 State mcl: Not Reported
 Cmp edt: 06/30/2000

Orig code: S
 Violation Year: 2000
 Contamination Name: Simazine
 Violation name: Monitoring, Regular
 Rule name: SOC
 Unit of measure: Not Reported
 Cmp bdt: 04/01/2000

Violation id: 5400601
 State: PR
 Contamination code: 2037
 Violation code: 03
 Rule code: 320
 Violation measur: Not Reported
 State mcl: Not Reported
 Cmp edt: 09/30/2000

Orig code: S
 Violation Year: 2000
 Contamination Name: Simazine
 Violation name: Monitoring, Regular
 Rule name: SOC
 Unit of measure: Not Reported
 Cmp bdt: 07/01/2000

Violation id: 5400701
 State: PR
 Contamination code: 2037
 Violation code: 03
 Rule code: 320
 Violation measur: Not Reported
 State mcl: Not Reported
 Cmp edt: 12/31/2000

Orig code: S
 Violation Year: 2000
 Contamination Name: Simazine
 Violation name: Monitoring, Regular
 Rule name: SOC
 Unit of measure: Not Reported
 Cmp bdt: 10/01/2000

Violation id: 5400801
 State: PR
 Contamination code: 2039
 Violation code: 03
 Rule code: 320
 Violation measur: Not Reported
 State mcl: Not Reported
 Cmp edt: 03/31/2000

Orig code: S
 Violation Year: 2000
 Contamination Name: Di(2-ethylhexyl) phthalate
 Violation name: Monitoring, Regular
 Rule name: SOC
 Unit of measure: Not Reported
 Cmp bdt: 01/01/2000

Violation id: 5400901
 State: PR
 Contamination code: 2039
 Violation code: 03
 Rule code: 320
 Violation measur: Not Reported
 State mcl: Not Reported
 Cmp edt: 06/30/2000

Orig code: S
 Violation Year: 2000
 Contamination Name: Di(2-ethylhexyl) phthalate
 Violation name: Monitoring, Regular
 Rule name: SOC
 Unit of measure: Not Reported
 Cmp bdt: 04/01/2000

Violation id: 5401001
 State: PR
 Contamination code: 2039
 Violation code: 03
 Rule code: 320
 Violation measur: Not Reported
 State mcl: Not Reported
 Cmp edt: 09/30/2000

Orig code: S
 Violation Year: 2000
 Contamination Name: Di(2-ethylhexyl) phthalate
 Violation name: Monitoring, Regular
 Rule name: SOC
 Unit of measure: Not Reported
 Cmp bdt: 07/01/2000

Violation id: 5401101
 State: PR
 Contamination code: 2039
 Violation code: 03
 Rule code: 320
 Violation measur: Not Reported
 State mcl: Not Reported
 Cmp edt: 12/31/2000

Orig code: S
 Violation Year: 2000
 Contamination Name: Di(2-ethylhexyl) phthalate
 Violation name: Monitoring, Regular
 Rule name: SOC
 Unit of measure: Not Reported
 Cmp bdt: 10/01/2000

GEOCHECK® - PHYSICAL SETTING SOURCE MAP FINDINGS

Violation id:	5401201	Orig code:	S
State:	PR	Violation Year:	2000
Contamination code:	2040	Contamination Name:	Picloram
Violation code:	03	Violation name:	Monitoring, Regular
Rule code:	320	Rule name:	SOC
Violation measur:	Not Reported	Unit of measure:	Not Reported
State mcl:	Not Reported	Cmp bdt:	01/01/2000
Cmp edt:	03/31/2000		
Violation id:	5401301	Orig code:	S
State:	PR	Violation Year:	2000
Contamination code:	2040	Contamination Name:	Picloram
Violation code:	03	Violation name:	Monitoring, Regular
Rule code:	320	Rule name:	SOC
Violation measur:	Not Reported	Unit of measure:	Not Reported
State mcl:	Not Reported	Cmp bdt:	04/01/2000
Cmp edt:	06/30/2000		
Violation id:	5401401	Orig code:	S
State:	PR	Violation Year:	2000
Contamination code:	2040	Contamination Name:	Picloram
Violation code:	03	Violation name:	Monitoring, Regular
Rule code:	320	Rule name:	SOC
Violation measur:	Not Reported	Unit of measure:	Not Reported
State mcl:	Not Reported	Cmp bdt:	07/01/2000
Cmp edt:	09/30/2000		
Violation id:	5401501	Orig code:	S
State:	PR	Violation Year:	2000
Contamination code:	2040	Contamination Name:	Picloram
Violation code:	03	Violation name:	Monitoring, Regular
Rule code:	320	Rule name:	SOC
Violation measur:	Not Reported	Unit of measure:	Not Reported
State mcl:	Not Reported	Cmp bdt:	10/01/2000
Cmp edt:	12/31/2000		
Violation id:	5401601	Orig code:	S
State:	PR	Violation Year:	2000
Contamination code:	2041	Contamination Name:	Dinoseb
Violation code:	03	Violation name:	Monitoring, Regular
Rule code:	320	Rule name:	SOC
Violation measur:	Not Reported	Unit of measure:	Not Reported
State mcl:	Not Reported	Cmp bdt:	01/01/2000
Cmp edt:	03/31/2000		
Violation id:	5401701	Orig code:	S
State:	PR	Violation Year:	2000
Contamination code:	2041	Contamination Name:	Dinoseb
Violation code:	03	Violation name:	Monitoring, Regular
Rule code:	320	Rule name:	SOC
Violation measur:	Not Reported	Unit of measure:	Not Reported
State mcl:	Not Reported	Cmp bdt:	04/01/2000
Cmp edt:	06/30/2000		
Violation id:	5401801	Orig code:	S
State:	PR	Violation Year:	2000
Contamination code:	2041	Contamination Name:	Dinoseb
Violation code:	03	Violation name:	Monitoring, Regular
Rule code:	320	Rule name:	SOC
Violation measur:	Not Reported	Unit of measure:	Not Reported
State mcl:	Not Reported	Cmp bdt:	07/01/2000
Cmp edt:	09/30/2000		

GEOCHECK® - PHYSICAL SETTING SOURCE MAP FINDINGS

Violation id: 5401901
 State: PR
 Contamination code: 2041
 Violation code: 03
 Rule code: 320
 Violation measur: Not Reported
 State mcl: Not Reported
 Cmp edt: 12/31/2000

Orig code: S
 Violation Year: 2000
 Contamination Name: Dinoseb
 Violation name: Monitoring, Regular
 Rule name: SOC
 Unit of measure: Not Reported
 Cmp bdt: 10/01/2000

Violation id: 5402001
 State: PR
 Contamination code: 2042
 Violation code: 03
 Rule code: 320
 Violation measur: Not Reported
 State mcl: Not Reported
 Cmp edt: 03/31/2000

Orig code: S
 Violation Year: 2000
 Contamination Name: Hexachlorocyclopentadiene
 Violation name: Monitoring, Regular
 Rule name: SOC
 Unit of measure: Not Reported
 Cmp bdt: 01/01/2000

Violation id: 5402101
 State: PR
 Contamination code: 2042
 Violation code: 03
 Rule code: 320
 Violation measur: Not Reported
 State mcl: Not Reported
 Cmp edt: 06/30/2000

Orig code: S
 Violation Year: 2000
 Contamination Name: Hexachlorocyclopentadiene
 Violation name: Monitoring, Regular
 Rule name: SOC
 Unit of measure: Not Reported
 Cmp bdt: 04/01/2000

Violation id: 5402201
 State: PR
 Contamination code: 2042
 Violation code: 03
 Rule code: 320
 Violation measur: Not Reported
 State mcl: Not Reported
 Cmp edt: 09/30/2000

Orig code: S
 Violation Year: 2000
 Contamination Name: Hexachlorocyclopentadiene
 Violation name: Monitoring, Regular
 Rule name: SOC
 Unit of measure: Not Reported
 Cmp bdt: 07/01/2000

Violation id: 5402301
 State: PR
 Contamination code: 2042
 Violation code: 03
 Rule code: 320
 Violation measur: Not Reported
 State mcl: Not Reported
 Cmp edt: 12/31/2000

Orig code: S
 Violation Year: 2000
 Contamination Name: Hexachlorocyclopentadiene
 Violation name: Monitoring, Regular
 Rule name: SOC
 Unit of measure: Not Reported
 Cmp bdt: 10/01/2000

Violation id: 5402401
 State: PR
 Contamination code: 2046
 Violation code: 03
 Rule code: 320
 Violation measur: Not Reported
 State mcl: Not Reported
 Cmp edt: 03/31/2000

Orig code: S
 Violation Year: 2000
 Contamination Name: Carbofuran
 Violation name: Monitoring, Regular
 Rule name: SOC
 Unit of measure: Not Reported
 Cmp bdt: 01/01/2000

Violation id: 5402501
 State: PR
 Contamination code: 2046
 Violation code: 03
 Rule code: 320
 Violation measur: Not Reported
 State mcl: Not Reported
 Cmp edt: 06/30/2000

Orig code: S
 Violation Year: 2000
 Contamination Name: Carbofuran
 Violation name: Monitoring, Regular
 Rule name: SOC
 Unit of measure: Not Reported
 Cmp bdt: 04/01/2000

GEOCHECK® - PHYSICAL SETTING SOURCE MAP FINDINGS

Violation id:	5402601	Orig code:	S
State:	PR	Violation Year:	2000
Contamination code:	2046	Contamination Name:	Carbofuran
Violation code:	03	Violation name:	Monitoring, Regular
Rule code:	320	Rule name:	SOC
Violation measur:	Not Reported	Unit of measure:	Not Reported
State mcl:	Not Reported	Cmp bdt:	07/01/2000
Cmp edt:	09/30/2000		
Violation id:	5402701	Orig code:	S
State:	PR	Violation Year:	2000
Contamination code:	2046	Contamination Name:	Carbofuran
Violation code:	03	Violation name:	Monitoring, Regular
Rule code:	320	Rule name:	SOC
Violation measur:	Not Reported	Unit of measure:	Not Reported
State mcl:	Not Reported	Cmp bdt:	10/01/2000
Cmp edt:	12/31/2000		
Violation id:	5402801	Orig code:	S
State:	PR	Violation Year:	2000
Contamination code:	2050	Contamination Name:	Atrazine
Violation code:	03	Violation name:	Monitoring, Regular
Rule code:	320	Rule name:	SOC
Violation measur:	Not Reported	Unit of measure:	Not Reported
State mcl:	Not Reported	Cmp bdt:	01/01/2000
Cmp edt:	03/31/2000		
Violation id:	5402901	Orig code:	S
State:	PR	Violation Year:	2000
Contamination code:	2050	Contamination Name:	Atrazine
Violation code:	03	Violation name:	Monitoring, Regular
Rule code:	320	Rule name:	SOC
Violation measur:	Not Reported	Unit of measure:	Not Reported
State mcl:	Not Reported	Cmp bdt:	04/01/2000
Cmp edt:	06/30/2000		
Violation id:	5403001	Orig code:	S
State:	PR	Violation Year:	2000
Contamination code:	2050	Contamination Name:	Atrazine
Violation code:	03	Violation name:	Monitoring, Regular
Rule code:	320	Rule name:	SOC
Violation measur:	Not Reported	Unit of measure:	Not Reported
State mcl:	Not Reported	Cmp bdt:	07/01/2000
Cmp edt:	09/30/2000		
Violation id:	5403101	Orig code:	S
State:	PR	Violation Year:	2000
Contamination code:	2050	Contamination Name:	Atrazine
Violation code:	03	Violation name:	Monitoring, Regular
Rule code:	320	Rule name:	SOC
Violation measur:	Not Reported	Unit of measure:	Not Reported
State mcl:	Not Reported	Cmp bdt:	10/01/2000
Cmp edt:	12/31/2000		
Violation id:	5403201	Orig code:	S
State:	PR	Violation Year:	2000
Contamination code:	2051	Contamination Name:	LASSO
Violation code:	03	Violation name:	Monitoring, Regular
Rule code:	320	Rule name:	SOC
Violation measur:	Not Reported	Unit of measure:	Not Reported
State mcl:	Not Reported	Cmp bdt:	01/01/2000
Cmp edt:	03/31/2000		

GEOCHECK® - PHYSICAL SETTING SOURCE MAP FINDINGS

Violation id:	5403301	Orig code:	S
State:	PR	Violation Year:	2000
Contamination code:	2051	Contamination Name:	LASSO
Violation code:	03	Violation name:	Monitoring, Regular
Rule code:	320	Rule name:	SOC
Violation measur:	Not Reported	Unit of measure:	Not Reported
State mcl:	Not Reported	Cmp bdt:	04/01/2000
Cmp edt:	06/30/2000		
Violation id:	5403401	Orig code:	S
State:	PR	Violation Year:	2000
Contamination code:	2051	Contamination Name:	LASSO
Violation code:	03	Violation name:	Monitoring, Regular
Rule code:	320	Rule name:	SOC
Violation measur:	Not Reported	Unit of measure:	Not Reported
State mcl:	Not Reported	Cmp bdt:	07/01/2000
Cmp edt:	09/30/2000		
Violation id:	5403501	Orig code:	S
State:	PR	Violation Year:	2000
Contamination code:	2051	Contamination Name:	LASSO
Violation code:	03	Violation name:	Monitoring, Regular
Rule code:	320	Rule name:	SOC
Violation measur:	Not Reported	Unit of measure:	Not Reported
State mcl:	Not Reported	Cmp bdt:	10/01/2000
Cmp edt:	12/31/2000		
Violation id:	5403601	Orig code:	S
State:	PR	Violation Year:	2000
Contamination code:	2065	Contamination Name:	Heptachlor
Violation code:	03	Violation name:	Monitoring, Regular
Rule code:	320	Rule name:	SOC
Violation measur:	Not Reported	Unit of measure:	Not Reported
State mcl:	Not Reported	Cmp bdt:	01/01/2000
Cmp edt:	03/31/2000		
Violation id:	5403701	Orig code:	S
State:	PR	Violation Year:	2000
Contamination code:	2065	Contamination Name:	Heptachlor
Violation code:	03	Violation name:	Monitoring, Regular
Rule code:	320	Rule name:	SOC
Violation measur:	Not Reported	Unit of measure:	Not Reported
State mcl:	Not Reported	Cmp bdt:	04/01/2000
Cmp edt:	06/30/2000		
Violation id:	5403801	Orig code:	S
State:	PR	Violation Year:	2000
Contamination code:	2065	Contamination Name:	Heptachlor
Violation code:	03	Violation name:	Monitoring, Regular
Rule code:	320	Rule name:	SOC
Violation measur:	Not Reported	Unit of measure:	Not Reported
State mcl:	Not Reported	Cmp bdt:	07/01/2000
Cmp edt:	09/30/2000		
Violation id:	5403901	Orig code:	S
State:	PR	Violation Year:	2000
Contamination code:	2065	Contamination Name:	Heptachlor
Violation code:	03	Violation name:	Monitoring, Regular
Rule code:	320	Rule name:	SOC
Violation measur:	Not Reported	Unit of measure:	Not Reported
State mcl:	Not Reported	Cmp bdt:	10/01/2000
Cmp edt:	12/31/2000		

GEOCHECK® - PHYSICAL SETTING SOURCE MAP FINDINGS

Violation id: 5404001
 State: PR
 Contamination code: 2067
 Violation code: 03
 Rule code: 320
 Violation measur: Not Reported
 State mcl: Not Reported
 Cmp edt: 03/31/2000

Orig code: S
 Violation Year: 2000
 Contamination Name: Heptachlor epoxide
 Violation name: Monitoring, Regular
 Rule name: SOC
 Unit of measure: Not Reported
 Cmp bdt: 01/01/2000

Violation id: 5404101
 State: PR
 Contamination code: 2067
 Violation code: 03
 Rule code: 320
 Violation measur: Not Reported
 State mcl: Not Reported
 Cmp edt: 06/30/2000

Orig code: S
 Violation Year: 2000
 Contamination Name: Heptachlor epoxide
 Violation name: Monitoring, Regular
 Rule name: SOC
 Unit of measure: Not Reported
 Cmp bdt: 04/01/2000

Violation id: 5404201
 State: PR
 Contamination code: 2067
 Violation code: 03
 Rule code: 320
 Violation measur: Not Reported
 State mcl: Not Reported
 Cmp edt: 09/30/2000

Orig code: S
 Violation Year: 2000
 Contamination Name: Heptachlor epoxide
 Violation name: Monitoring, Regular
 Rule name: SOC
 Unit of measure: Not Reported
 Cmp bdt: 07/01/2000

Violation id: 5404301
 State: PR
 Contamination code: 2067
 Violation code: 03
 Rule code: 320
 Violation measur: Not Reported
 State mcl: Not Reported
 Cmp edt: 12/31/2000

Orig code: S
 Violation Year: 2000
 Contamination Name: Heptachlor epoxide
 Violation name: Monitoring, Regular
 Rule name: SOC
 Unit of measure: Not Reported
 Cmp bdt: 10/01/2000

Violation id: 5404401
 State: PR
 Contamination code: 2105
 Violation code: 03
 Rule code: 320
 Violation measur: Not Reported
 State mcl: Not Reported
 Cmp edt: 03/31/2000

Orig code: S
 Violation Year: 2000
 Contamination Name: 2,4-D
 Violation name: Monitoring, Regular
 Rule name: SOC
 Unit of measure: Not Reported
 Cmp bdt: 01/01/2000

Violation id: 5404501
 State: PR
 Contamination code: 2105
 Violation code: 03
 Rule code: 320
 Violation measur: Not Reported
 State mcl: Not Reported
 Cmp edt: 06/30/2000

Orig code: S
 Violation Year: 2000
 Contamination Name: 2,4-D
 Violation name: Monitoring, Regular
 Rule name: SOC
 Unit of measure: Not Reported
 Cmp bdt: 04/01/2000

Violation id: 5404601
 State: PR
 Contamination code: 2105
 Violation code: 03
 Rule code: 320
 Violation measur: Not Reported
 State mcl: Not Reported
 Cmp edt: 09/30/2000

Orig code: S
 Violation Year: 2000
 Contamination Name: 2,4-D
 Violation name: Monitoring, Regular
 Rule name: SOC
 Unit of measure: Not Reported
 Cmp bdt: 07/01/2000

GEOCHECK® - PHYSICAL SETTING SOURCE MAP FINDINGS

Violation id: 5404701
State: PR
Contamination code: 2105
Violation code: 03
Rule code: 320
Violation measur: Not Reported
State mcl: Not Reported
Cmp edt: 12/31/2000

Orig code: S
Violation Year: 2000
Contamination Name: 2,4-D
Violation name: Monitoring, Regular
Rule name: SOC
Unit of measure: Not Reported
Cmp bdt: 10/01/2000

Violation id: 5404801
State: PR
Contamination code: 2110
Violation code: 03
Rule code: 320
Violation measur: Not Reported
State mcl: Not Reported
Cmp edt: 03/31/2000

Orig code: S
Violation Year: 2000
Contamination Name: 2,4,5-TP
Violation name: Monitoring, Regular
Rule name: SOC
Unit of measure: Not Reported
Cmp bdt: 01/01/2000

Violation id: 5404901
State: PR
Contamination code: 2110
Violation code: 03
Rule code: 320
Violation measur: Not Reported
State mcl: Not Reported
Cmp edt: 06/30/2000

Orig code: S
Violation Year: 2000
Contamination Name: 2,4,5-TP
Violation name: Monitoring, Regular
Rule name: SOC
Unit of measure: Not Reported
Cmp bdt: 04/01/2000

Violation id: 5405001
State: PR
Contamination code: 2110
Violation code: 03
Rule code: 320
Violation measur: Not Reported
State mcl: Not Reported
Cmp edt: 09/30/2000

Orig code: S
Violation Year: 2000
Contamination Name: 2,4,5-TP
Violation name: Monitoring, Regular
Rule name: SOC
Unit of measure: Not Reported
Cmp bdt: 07/01/2000

Violation id: 5405101
State: PR
Contamination code: 2110
Violation code: 03
Rule code: 320
Violation measur: Not Reported
State mcl: Not Reported
Cmp edt: 12/31/2000

Orig code: S
Violation Year: 2000
Contamination Name: 2,4,5-TP
Violation name: Monitoring, Regular
Rule name: SOC
Unit of measure: Not Reported
Cmp bdt: 10/01/2000

Violation id: 5405201
State: PR
Contamination code: 2274
Violation code: 03
Rule code: 320
Violation measur: Not Reported
State mcl: Not Reported
Cmp edt: 03/31/2000

Orig code: S
Violation Year: 2000
Contamination Name: HEXACHLOROBENZENE
Violation name: Monitoring, Regular
Rule name: SOC
Unit of measure: Not Reported
Cmp bdt: 01/01/2000

Violation id: 5405301
State: PR
Contamination code: 2274
Violation code: 03
Rule code: 320
Violation measur: Not Reported
State mcl: Not Reported
Cmp edt: 06/30/2000

Orig code: S
Violation Year: 2000
Contamination Name: HEXACHLOROBENZENE
Violation name: Monitoring, Regular
Rule name: SOC
Unit of measure: Not Reported
Cmp bdt: 04/01/2000

GEOCHECK® - PHYSICAL SETTING SOURCE MAP FINDINGS

Violation id: 5405401
 State: PR
 Contamination code: 2274
 Violation code: 03
 Rule code: 320
 Violation measur: Not Reported
 State mcl: Not Reported
 Cmp edt: 09/30/2000

Orig code: S
 Violation Year: 2000
 Contamination Name: HEXACHLOROBENZENE
 Violation name: Monitoring, Regular
 Rule name: SOC
 Unit of measure: Not Reported
 Cmp bdt: 07/01/2000

Violation id: 5405501
 State: PR
 Contamination code: 2274
 Violation code: 03
 Rule code: 320
 Violation measur: Not Reported
 State mcl: Not Reported
 Cmp edt: 12/31/2000

Orig code: S
 Violation Year: 2000
 Contamination Name: HEXACHLOROBENZENE
 Violation name: Monitoring, Regular
 Rule name: SOC
 Unit of measure: Not Reported
 Cmp bdt: 10/01/2000

Violation id: 5405601
 State: PR
 Contamination code: 2306
 Violation code: 03
 Rule code: 320
 Violation measur: Not Reported
 State mcl: Not Reported
 Cmp edt: 03/31/2000

Orig code: S
 Violation Year: 2000
 Contamination Name: Benzo(a)pyrene
 Violation name: Monitoring, Regular
 Rule name: SOC
 Unit of measure: Not Reported
 Cmp bdt: 01/01/2000

Violation id: 5405701
 State: PR
 Contamination code: 2306
 Violation code: 03
 Rule code: 320
 Violation measur: Not Reported
 State mcl: Not Reported
 Cmp edt: 06/30/2000

Orig code: S
 Violation Year: 2000
 Contamination Name: Benzo(a)pyrene
 Violation name: Monitoring, Regular
 Rule name: SOC
 Unit of measure: Not Reported
 Cmp bdt: 04/01/2000

Violation id: 5405801
 State: PR
 Contamination code: 2306
 Violation code: 03
 Rule code: 320
 Violation measur: Not Reported
 State mcl: Not Reported
 Cmp edt: 09/30/2000

Orig code: S
 Violation Year: 2000
 Contamination Name: Benzo(a)pyrene
 Violation name: Monitoring, Regular
 Rule name: SOC
 Unit of measure: Not Reported
 Cmp bdt: 07/01/2000

Violation id: 5405901
 State: PR
 Contamination code: 2306
 Violation code: 03
 Rule code: 320
 Violation measur: Not Reported
 State mcl: Not Reported
 Cmp edt: 12/31/2000

Orig code: S
 Violation Year: 2000
 Contamination Name: Benzo(a)pyrene
 Violation name: Monitoring, Regular
 Rule name: SOC
 Unit of measure: Not Reported
 Cmp bdt: 10/01/2000

Violation id: 5406001
 State: PR
 Contamination code: 2326
 Violation code: 03
 Violation name: Monitoring, Regular
 Rule name: SOC
 Unit of measure: Not Reported
 Cmp bdt: 01/01/2000

Orig code: S
 Violation Year: 2000
 Contamination Name: Pentachlorophenol
 Rule code: 320
 Violation measur: Not Reported
 State mcl: Not Reported
 Cmp edt: 03/31/2000

GEOCHECK® - PHYSICAL SETTING SOURCE MAP FINDINGS

Violation id: 5406101
 State: PR
 Contamination code: 2326
 Violation code: 03
 Rule code: 320
 Violation measur: Not Reported
 State mcl: Not Reported
 Cmp edt: 06/30/2000

Orig code: S
 Violation Year: 2000
 Contamination Name: Pentachlorophenol
 Violation name: Monitoring, Regular
 Rule name: SOC
 Unit of measure: Not Reported
 Cmp bdt: 04/01/2000

Violation id: 5406201
 State: PR
 Contamination code: 2326
 Violation code: 03
 Rule code: 320
 Violation measur: Not Reported
 State mcl: Not Reported
 Cmp edt: 09/30/2000

Orig code: S
 Violation Year: 2000
 Contamination Name: Pentachlorophenol
 Violation name: Monitoring, Regular
 Rule name: SOC
 Unit of measure: Not Reported
 Cmp bdt: 07/01/2000

Violation id: 5406301
 State: PR
 Contamination code: 2326
 Violation code: 03
 Rule code: 320
 Violation measur: Not Reported
 State mcl: Not Reported
 Cmp edt: 12/31/2000

Orig code: S
 Violation Year: 2000
 Contamination Name: Pentachlorophenol
 Violation name: Monitoring, Regular
 Rule name: SOC
 Unit of measure: Not Reported
 Cmp bdt: 10/01/2000

Violation id: 5406401
 State: PR
 Contamination code: 2378
 Violation code: 03
 Rule code: 310
 Violation measur: Not Reported
 State mcl: Not Reported
 Cmp edt: 03/31/2000

Orig code: S
 Violation Year: 2000
 Contamination Name: 1,2,4-Trichlorobenzene
 Violation name: Monitoring, Regular
 Rule name: VOC
 Unit of measure: Not Reported
 Cmp bdt: 01/01/2000

Violation id: 5406501
 State: PR
 Contamination code: 2378
 Violation code: 03
 Rule code: 310
 Violation measur: Not Reported
 State mcl: Not Reported
 Cmp edt: 06/30/2000

Orig code: S
 Violation Year: 2000
 Contamination Name: 1,2,4-Trichlorobenzene
 Violation name: Monitoring, Regular
 Rule name: VOC
 Unit of measure: Not Reported
 Cmp bdt: 04/01/2000

Violation id: 5406601
 State: PR
 Contamination code: 2378
 Violation code: 03
 Rule code: 310
 Violation measur: Not Reported
 State mcl: Not Reported
 Cmp edt: 09/30/2000

Orig code: S
 Violation Year: 2000
 Contamination Name: 1,2,4-Trichlorobenzene
 Violation name: Monitoring, Regular
 Rule name: VOC
 Unit of measure: Not Reported
 Cmp bdt: 07/01/2000

Violation id: 5406701
 State: PR
 Contamination code: 2378
 Violation code: 03
 Rule code: 310
 Violation measur: Not Reported
 State mcl: Not Reported
 Cmp edt: 12/31/2000

Orig code: S
 Violation Year: 2000
 Contamination Name: 1,2,4-Trichlorobenzene
 Violation name: Monitoring, Regular
 Rule name: VOC
 Unit of measure: Not Reported
 Cmp bdt: 10/01/2000

GEOCHECK® - PHYSICAL SETTING SOURCE MAP FINDINGS

Violation id: 5406801
 State: PR
 Contamination code: 2380
 Violation code: 03
 Rule code: 310
 Violation measur: Not Reported
 State mcl: Not Reported
 Cmp edt: 03/31/2000

Orig code: S
 Violation Year: 2000
 Contamination Name: cis-1,2-Dichloroethylene
 Violation name: Monitoring, Regular
 Rule name: VOC
 Unit of measure: Not Reported
 Cmp bdt: 01/01/2000

Violation id: 5406901
 State: PR
 Contamination code: 2380
 Violation code: 03
 Rule code: 310
 Violation measur: Not Reported
 State mcl: Not Reported
 Cmp edt: 06/30/2000

Orig code: S
 Violation Year: 2000
 Contamination Name: cis-1,2-Dichloroethylene
 Violation name: Monitoring, Regular
 Rule name: VOC
 Unit of measure: Not Reported
 Cmp bdt: 04/01/2000

Violation id: 5407001
 State: PR
 Contamination code: 2380
 Violation code: 03
 Rule code: 310
 Violation measur: Not Reported
 State mcl: Not Reported
 Cmp edt: 09/30/2000

Orig code: S
 Violation Year: 2000
 Contamination Name: cis-1,2-Dichloroethylene
 Violation name: Monitoring, Regular
 Rule name: VOC
 Unit of measure: Not Reported
 Cmp bdt: 07/01/2000

Violation id: 5407101
 State: PR
 Contamination code: 2380
 Violation code: 03
 Rule code: 310
 Violation measur: Not Reported
 State mcl: Not Reported
 Cmp edt: 12/31/2000

Orig code: S
 Violation Year: 2000
 Contamination Name: cis-1,2-Dichloroethylene
 Violation name: Monitoring, Regular
 Rule name: VOC
 Unit of measure: Not Reported
 Cmp bdt: 10/01/2000

Violation id: 5407201
 State: PR
 Contamination code: 2383
 Violation code: 03
 Rule code: 320
 Violation measur: Not Reported
 State mcl: Not Reported
 Cmp edt: 03/31/2000

Orig code: S
 Violation Year: 2000
 Contamination Name: Total Polychlorinated Biphenyls (PCB)
 Violation name: Monitoring, Regular
 Rule name: SOC
 Unit of measure: Not Reported
 Cmp bdt: 01/01/2000

Violation id: 5407301
 State: PR
 Contamination code: 2383
 Violation code: 03
 Rule code: 320
 Violation measur: Not Reported
 State mcl: Not Reported
 Cmp edt: 06/30/2000

Orig code: S
 Violation Year: 2000
 Contamination Name: Total Polychlorinated Biphenyls (PCB)
 Violation name: Monitoring, Regular
 Rule name: SOC
 Unit of measure: Not Reported
 Cmp bdt: 04/01/2000

Violation id: 5407401
 State: PR
 Contamination code: 2383
 Violation code: 03
 Rule code: 320
 Violation measur: Not Reported
 State mcl: Not Reported
 Cmp edt: 09/30/2000

Orig code: S
 Violation Year: 2000
 Contamination Name: Total Polychlorinated Biphenyls (PCB)
 Violation name: Monitoring, Regular
 Rule name: SOC
 Unit of measure: Not Reported
 Cmp bdt: 07/01/2000

GEOCHECK® - PHYSICAL SETTING SOURCE MAP FINDINGS

Violation id:	5407501	Orig code:	S
State:	PR	Violation Year:	2000
Contamination code:	2383	Contamination Name:	Total Polychlorinated Biphenyls (PCB)
Violation code:	03	Violation name:	Monitoring, Regular
Rule code:	320	Rule name:	SOC
Violation measur:	Not Reported	Unit of measure:	Not Reported
State mcl:	Not Reported	Cmp bdt:	10/01/2000
Cmp edt:	12/31/2000		
Violation id:	5407601	Orig code:	S
State:	PR	Violation Year:	2000
Contamination code:	2931	Contamination Name:	1,2-DIBROMO-3-CHLOROPROPANE
Violation code:	03	Violation name:	Monitoring, Regular
Rule code:	320	Rule name:	SOC
Violation measur:	Not Reported	Unit of measure:	Not Reported
State mcl:	Not Reported	Cmp bdt:	01/01/2000
Cmp edt:	03/31/2000		
Violation id:	5407701	Orig code:	S
State:	PR	Violation Year:	2000
Contamination code:	2931	Contamination Name:	1,2-DIBROMO-3-CHLOROPROPANE
Violation code:	03	Violation name:	Monitoring, Regular
Rule code:	320	Rule name:	SOC
Violation measur:	Not Reported	Unit of measure:	Not Reported
State mcl:	Not Reported	Cmp bdt:	04/01/2000
Cmp edt:	06/30/2000		
Violation id:	5407801	Orig code:	S
State:	PR	Violation Year:	2000
Contamination code:	2931	Contamination Name:	1,2-DIBROMO-3-CHLOROPROPANE
Violation code:	03	Violation name:	Monitoring, Regular
Rule code:	320	Rule name:	SOC
Violation measur:	Not Reported	Unit of measure:	Not Reported
State mcl:	Not Reported	Cmp bdt:	07/01/2000
Cmp edt:	09/30/2000		
Violation id:	5407901	Orig code:	S
State:	PR	Violation Year:	2000
Contamination code:	2931	Contamination Name:	1,2-DIBROMO-3-CHLOROPROPANE
Violation code:	03	Violation name:	Monitoring, Regular
Rule code:	320	Rule name:	SOC
Violation measur:	Not Reported	Unit of measure:	Not Reported
State mcl:	Not Reported	Cmp bdt:	10/01/2000
Cmp edt:	12/31/2000		
Violation id:	5408001	Orig code:	S
State:	PR	Violation Year:	2000
Contamination code:	2946	Contamination Name:	ETHYLENE DIBROMIDE
Violation code:	03	Violation name:	Monitoring, Regular
Rule code:	320	Rule name:	SOC
Violation measur:	Not Reported	Unit of measure:	Not Reported
State mcl:	Not Reported	Cmp bdt:	01/01/2000
Cmp edt:	03/31/2000		
Violation id:	5408101	Orig code:	S
State:	PR	Violation Year:	2000
Contamination code:	2946	Contamination Name:	ETHYLENE DIBROMIDE
Violation code:	03	Violation name:	Monitoring, Regular
Rule code:	320	Rule name:	SOC
Violation measur:	Not Reported	Unit of measure:	Not Reported
State mcl:	Not Reported	Cmp bdt:	04/01/2000
Cmp edt:	06/30/2000		

GEOCHECK® - PHYSICAL SETTING SOURCE MAP FINDINGS

Violation id: 5408201
State: PR
Contamination code: 2946
Violation code: 03
Rule code: 320
Violation measur: Not Reported
State mcl: Not Reported
Cmp edt: 09/30/2000

Orig code: S
Violation Year: 2000
Contamination Name: ETHYLENE DIBROMIDE
Violation name: Monitoring, Regular
Rule name: SOC
Unit of measure: Not Reported
Cmp bdt: 07/01/2000

Violation id: 5408301
State: PR
Contamination code: 2946
Violation code: 03
Rule code: 320
Violation measur: Not Reported
State mcl: Not Reported
Cmp edt: 12/31/2000

Orig code: S
Violation Year: 2000
Contamination Name: ETHYLENE DIBROMIDE
Violation name: Monitoring, Regular
Rule name: SOC
Unit of measure: Not Reported
Cmp bdt: 10/01/2000

Violation id: 5408401
State: PR
Contamination code: 2955
Violation code: 03
Rule code: 310
Violation measur: Not Reported
State mcl: Not Reported
Cmp edt: 03/31/2000

Orig code: S
Violation Year: 2000
Contamination Name: Xylenes, Total
Violation name: Monitoring, Regular
Rule name: VOC
Unit of measure: Not Reported
Cmp bdt: 01/01/2000

Violation id: 5408501
State: PR
Contamination code: 2955
Violation code: 03
Rule code: 310
Violation measur: Not Reported
State mcl: Not Reported
Cmp edt: 06/30/2000

Orig code: S
Violation Year: 2000
Contamination Name: Xylenes, Total
Violation name: Monitoring, Regular
Rule name: VOC
Unit of measure: Not Reported
Cmp bdt: 04/01/2000

Violation id: 5408601
State: PR
Contamination code: 2955
Violation code: 03
Rule code: 310
Violation measur: Not Reported
State mcl: Not Reported
Cmp edt: 09/30/2000

Orig code: S
Violation Year: 2000
Contamination Name: Xylenes, Total
Violation name: Monitoring, Regular
Rule name: VOC
Unit of measure: Not Reported
Cmp bdt: 07/01/2000

Violation id: 5408701
State: PR
Contamination code: 2955
Violation code: 03
Rule code: 310
Violation measur: Not Reported
State mcl: Not Reported
Cmp edt: 12/31/2000

Orig code: S
Violation Year: 2000
Contamination Name: Xylenes, Total
Violation name: Monitoring, Regular
Rule name: VOC
Unit of measure: Not Reported
Cmp bdt: 10/01/2000

Violation id: 5408801
State: PR
Contamination code: 2959
Violation code: 03
Rule code: 320
Violation measur: Not Reported
State mcl: Not Reported
Cmp edt: 03/31/2000

Orig code: S
Violation Year: 2000
Contamination Name: Chlordane
Violation name: Monitoring, Regular
Rule name: SOC
Unit of measure: Not Reported
Cmp bdt: 01/01/2000

GEOCHECK® - PHYSICAL SETTING SOURCE MAP FINDINGS

Violation id:	5408901	Orig code:	S
State:	PR	Violation Year:	2000
Contamination code:	2959	Contamination Name:	Chlordane
Violation code:	03	Violation name:	Monitoring, Regular
Rule code:	320	Rule name:	SOC
Violation measur:	Not Reported	Unit of measure:	Not Reported
State mcl:	Not Reported	Cmp bdt:	04/01/2000
Cmp edt:	06/30/2000		
Violation id:	5409001	Orig code:	S
State:	PR	Violation Year:	2000
Contamination code:	2959	Contamination Name:	Chlordane
Violation code:	03	Violation name:	Monitoring, Regular
Rule code:	320	Rule name:	SOC
Violation measur:	Not Reported	Unit of measure:	Not Reported
State mcl:	Not Reported	Cmp bdt:	07/01/2000
Cmp edt:	09/30/2000		
Violation id:	5409101	Orig code:	S
State:	PR	Violation Year:	2000
Contamination code:	2959	Contamination Name:	Chlordane
Violation code:	03	Violation name:	Monitoring, Regular
Rule code:	320	Rule name:	SOC
Violation measur:	Not Reported	Unit of measure:	Not Reported
State mcl:	Not Reported	Cmp bdt:	10/01/2000
Cmp edt:	12/31/2000		
Violation id:	5409201	Orig code:	S
State:	PR	Violation Year:	2000
Contamination code:	2964	Contamination Name:	DICHLOROMETHANE
Violation code:	03	Violation name:	Monitoring, Regular
Rule code:	310	Rule name:	VOC
Violation measur:	Not Reported	Unit of measure:	Not Reported
State mcl:	Not Reported	Cmp bdt:	01/01/2000
Cmp edt:	03/31/2000		
Violation id:	5409301	Orig code:	S
State:	PR	Violation Year:	2000
Contamination code:	2964	Contamination Name:	DICHLOROMETHANE
Violation code:	03	Violation name:	Monitoring, Regular
Rule code:	310	Rule name:	VOC
Violation measur:	Not Reported	Unit of measure:	Not Reported
State mcl:	Not Reported	Cmp bdt:	04/01/2000
Cmp edt:	06/30/2000		
Violation id:	5409401	Orig code:	S
State:	PR	Violation Year:	2000
Contamination code:	2964	Contamination Name:	DICHLOROMETHANE
Violation code:	03	Violation name:	Monitoring, Regular
Rule code:	310	Rule name:	VOC
Violation measur:	Not Reported	Unit of measure:	Not Reported
State mcl:	Not Reported	Cmp bdt:	07/01/2000
Cmp edt:	09/30/2000		
Violation id:	5409501	Orig code:	S
State:	PR	Violation Year:	2000
Contamination code:	2964	Contamination Name:	DICHLOROMETHANE
Violation code:	03	Violation name:	Monitoring, Regular
Rule code:	310	Rule name:	VOC
Violation measur:	Not Reported	Unit of measure:	Not Reported
State mcl:	Not Reported	Cmp bdt:	10/01/2000
Cmp edt:	12/31/2000		

GEOCHECK® - PHYSICAL SETTING SOURCE MAP FINDINGS

Violation id: 5409601
 State: PR
 Contamination code: 2968
 Violation code: 03
 Rule code: 310
 Violation measur: Not Reported
 State mcl: Not Reported
 Cmp edt: 03/31/2000

Orig code: S
 Violation Year: 2000
 Contamination Name: o-Dichlorobenzene
 Violation name: Monitoring, Regular
 Rule name: VOC
 Unit of measure: Not Reported
 Cmp bdt: 01/01/2000

Violation id: 5409701
 State: PR
 Contamination code: 2968
 Violation code: 03
 Rule code: 310
 Violation measur: Not Reported
 State mcl: Not Reported
 Cmp edt: 06/30/2000

Orig code: S
 Violation Year: 2000
 Contamination Name: o-Dichlorobenzene
 Violation name: Monitoring, Regular
 Rule name: VOC
 Unit of measure: Not Reported
 Cmp bdt: 04/01/2000

Violation id: 5409801
 State: PR
 Contamination code: 2968
 Violation code: 03
 Rule code: 310
 Violation measur: Not Reported
 State mcl: Not Reported
 Cmp edt: 09/30/2000

Orig code: S
 Violation Year: 2000
 Contamination Name: o-Dichlorobenzene
 Violation name: Monitoring, Regular
 Rule name: VOC
 Unit of measure: Not Reported
 Cmp bdt: 07/01/2000

Violation id: 5409901
 State: PR
 Contamination code: 2968
 Violation code: 03
 Rule code: 310
 Violation measur: Not Reported
 State mcl: Not Reported
 Cmp edt: 12/31/2000

Orig code: S
 Violation Year: 2000
 Contamination Name: o-Dichlorobenzene
 Violation name: Monitoring, Regular
 Rule name: VOC
 Unit of measure: Not Reported
 Cmp bdt: 10/01/2000

Violation id: 5410001
 State: PR
 Contamination code: 2969
 Violation code: 03
 Rule code: 310
 Violation measur: Not Reported
 State mcl: Not Reported
 Cmp edt: 03/31/2000

Orig code: S
 Violation Year: 2000
 Contamination Name: p-Dichlorobenzene
 Violation name: Monitoring, Regular
 Rule name: VOC
 Unit of measure: Not Reported
 Cmp bdt: 01/01/2000

Violation id: 5410101
 State: PR
 Contamination code: 2969
 Violation code: 03
 Rule code: 310
 Violation measur: Not Reported
 State mcl: Not Reported
 Cmp edt: 06/30/2000

Orig code: S
 Violation Year: 2000
 Contamination Name: p-Dichlorobenzene
 Violation name: Monitoring, Regular
 Rule name: VOC
 Unit of measure: Not Reported
 Cmp bdt: 04/01/2000

Violation id: 5410201
 State: PR
 Contamination code: 2969
 Violation code: 03
 Rule code: 310
 Violation measur: Not Reported
 State mcl: Not Reported
 Cmp edt: 09/30/2000

Orig code: S
 Violation Year: 2000
 Contamination Name: p-Dichlorobenzene
 Violation name: Monitoring, Regular
 Rule name: VOC
 Unit of measure: Not Reported
 Cmp bdt: 07/01/2000

GEOCHECK® - PHYSICAL SETTING SOURCE MAP FINDINGS

Violation id: 5410301
 State: PR
 Contamination code: 2969
 Violation code: 03
 Rule code: 310
 Violation measur: Not Reported
 State mcl: Not Reported
 Cmp edt: 12/31/2000

Orig code: S
 Violation Year: 2000
 Contamination Name: p-Dichlorobenzene
 Violation name: Monitoring, Regular
 Rule name: VOC
 Unit of measure: Not Reported
 Cmp bdt: 10/01/2000

Violation id: 5410401
 State: PR
 Contamination code: 2976
 Violation code: 03
 Rule code: 310
 Violation measur: Not Reported
 State mcl: Not Reported
 Cmp edt: 03/31/2000

Orig code: S
 Violation Year: 2000
 Contamination Name: Vinyl chloride
 Violation name: Monitoring, Regular
 Rule name: VOC
 Unit of measure: Not Reported
 Cmp bdt: 01/01/2000

Violation id: 5410501
 State: PR
 Contamination code: 2976
 Violation code: 03
 Rule code: 310
 Violation measur: Not Reported
 State mcl: Not Reported
 Cmp edt: 06/30/2000

Orig code: S
 Violation Year: 2000
 Contamination Name: Vinyl chloride
 Violation name: Monitoring, Regular
 Rule name: VOC
 Unit of measure: Not Reported
 Cmp bdt: 04/01/2000

Violation id: 5410601
 State: PR
 Contamination code: 2976
 Violation code: 03
 Rule code: 310
 Violation measur: Not Reported
 State mcl: Not Reported
 Cmp edt: 09/30/2000

Orig code: S
 Violation Year: 2000
 Contamination Name: Vinyl chloride
 Violation name: Monitoring, Regular
 Rule name: VOC
 Unit of measure: Not Reported
 Cmp bdt: 07/01/2000

Violation id: 5410701
 State: PR
 Contamination code: 2976
 Violation code: 03
 Rule code: 310
 Violation measur: Not Reported
 State mcl: Not Reported
 Cmp edt: 12/31/2000

Orig code: S
 Violation Year: 2000
 Contamination Name: Vinyl chloride
 Violation name: Monitoring, Regular
 Rule name: VOC
 Unit of measure: Not Reported
 Cmp bdt: 10/01/2000

Violation id: 5410801
 State: PR
 Contamination code: 2977
 Violation code: 03
 Rule code: 310
 Violation measur: Not Reported
 State mcl: Not Reported
 Cmp edt: 03/31/2000

Orig code: S
 Violation Year: 2000
 Contamination Name: 1,1-Dichloroethylene
 Violation name: Monitoring, Regular
 Rule name: VOC
 Unit of measure: Not Reported
 Cmp bdt: 01/01/2000

Violation id: 5410901
 State: PR
 Contamination code: 2977
 Violation code: 03
 Rule code: 310
 Violation measur: Not Reported
 State mcl: Not Reported
 Cmp edt: 06/30/2000

Orig code: S
 Violation Year: 2000
 Contamination Name: 1,1-Dichloroethylene
 Violation name: Monitoring, Regular
 Rule name: VOC
 Unit of measure: Not Reported
 Cmp bdt: 04/01/2000

GEOCHECK® - PHYSICAL SETTING SOURCE MAP FINDINGS

Violation id: 5411001
 State: PR
 Contamination code: 2977
 Violation code: 03
 Rule code: 310
 Violation measur: Not Reported
 State mcl: Not Reported
 Cmp edt: 09/30/2000

Orig code: S
 Violation Year: 2000
 Contamination Name: 1,1-Dichloroethylene
 Violation name: Monitoring, Regular
 Rule name: VOC
 Unit of measure: Not Reported
 Cmp bdt: 07/01/2000

Violation id: 5411101
 State: PR
 Contamination code: 2977
 Violation code: 03
 Rule code: 310
 Violation measur: Not Reported
 State mcl: Not Reported
 Cmp edt: 12/31/2000

Orig code: S
 Violation Year: 2000
 Contamination Name: 1,1-Dichloroethylene
 Violation name: Monitoring, Regular
 Rule name: VOC
 Unit of measure: Not Reported
 Cmp bdt: 10/01/2000

Violation id: 5411201
 State: PR
 Contamination code: 2979
 Violation code: 03
 Rule code: 310
 Violation measur: Not Reported
 State mcl: Not Reported
 Cmp edt: 03/31/2000

Orig code: S
 Violation Year: 2000
 Contamination Name: trans-1,2-Dichloroethylene
 Violation name: Monitoring, Regular
 Rule name: VOC
 Unit of measure: Not Reported
 Cmp bdt: 01/01/2000

Violation id: 5411301
 State: PR
 Contamination code: 2979
 Violation code: 03
 Rule code: 310
 Violation measur: Not Reported
 State mcl: Not Reported
 Cmp edt: 06/30/2000

Orig code: S
 Violation Year: 2000
 Contamination Name: trans-1,2-Dichloroethylene
 Violation name: Monitoring, Regular
 Rule name: VOC
 Unit of measure: Not Reported
 Cmp bdt: 04/01/2000

Violation id: 5411401
 State: PR
 Contamination code: 2979
 Violation code: 03
 Rule code: 310
 Violation measur: Not Reported
 State mcl: Not Reported
 Cmp edt: 09/30/2000

Orig code: S
 Violation Year: 2000
 Contamination Name: trans-1,2-Dichloroethylene
 Violation name: Monitoring, Regular
 Rule name: VOC
 Unit of measure: Not Reported
 Cmp bdt: 07/01/2000

Violation id: 5411501
 State: PR
 Contamination code: 2979
 Violation code: 03
 Rule code: 310
 Violation measur: Not Reported
 State mcl: Not Reported
 Cmp edt: 12/31/2000

Orig code: S
 Violation Year: 2000
 Contamination Name: trans-1,2-Dichloroethylene
 Violation name: Monitoring, Regular
 Rule name: VOC
 Unit of measure: Not Reported
 Cmp bdt: 10/01/2000

Violation id: 5411601
 State: PR
 Contamination code: 2980
 Violation code: 03
 Rule code: 310
 Violation measur: Not Reported
 State mcl: Not Reported
 Cmp edt: 03/31/2000

Orig code: S
 Violation Year: 2000
 Contamination Name: 1,2-Dichloroethane
 Violation name: Monitoring, Regular
 Rule name: VOC
 Unit of measure: Not Reported
 Cmp bdt: 01/01/2000

GEOCHECK® - PHYSICAL SETTING SOURCE MAP FINDINGS

Violation id: 5411701
State: PR
Contamination code: 2980
Violation code: 03
Rule code: 310
Violation measur: Not Reported
State mcl: Not Reported
Cmp edt: 06/30/2000

Orig code: S
Violation Year: 2000
Contamination Name: 1,2-Dichloroethane
Violation name: Monitoring, Regular
Rule name: VOC
Unit of measure: Not Reported
Cmp bdt: 04/01/2000

Violation id: 5411801
State: PR
Contamination code: 2980
Violation code: 03
Rule code: 310
Violation measur: Not Reported
State mcl: Not Reported
Cmp edt: 09/30/2000

Orig code: S
Violation Year: 2000
Contamination Name: 1,2-Dichloroethane
Violation name: Monitoring, Regular
Rule name: VOC
Unit of measure: Not Reported
Cmp bdt: 07/01/2000

Violation id: 5411901
State: PR
Contamination code: 2980
Violation code: 03
Rule code: 310
Violation measur: Not Reported
State mcl: Not Reported
Cmp edt: 12/31/2000

Orig code: S
Violation Year: 2000
Contamination Name: 1,2-Dichloroethane
Violation name: Monitoring, Regular
Rule name: VOC
Unit of measure: Not Reported
Cmp bdt: 10/01/2000

Violation id: 5412001
State: PR
Contamination code: 2981
Violation code: 03
Rule code: 310
Violation measur: Not Reported
State mcl: Not Reported
Cmp edt: 03/31/2000

Orig code: S
Violation Year: 2000
Contamination Name: 1,1,1-Trichloroethane
Violation name: Monitoring, Regular
Rule name: VOC
Unit of measure: Not Reported
Cmp bdt: 01/01/2000

Violation id: 5412101
State: PR
Contamination code: 2981
Violation code: 03
Rule code: 310
Violation measur: Not Reported
State mcl: Not Reported
Cmp edt: 06/30/2000

Orig code: S
Violation Year: 2000
Contamination Name: 1,1,1-Trichloroethane
Violation name: Monitoring, Regular
Rule name: VOC
Unit of measure: Not Reported
Cmp bdt: 04/01/2000

Violation id: 5412201
State: PR
Contamination code: 2981
Violation code: 03
Rule code: 310
Violation measur: Not Reported
State mcl: Not Reported
Cmp edt: 09/30/2000

Orig code: S
Violation Year: 2000
Contamination Name: 1,1,1-Trichloroethane
Violation name: Monitoring, Regular
Rule name: VOC
Unit of measure: Not Reported
Cmp bdt: 07/01/2000

Violation id: 5412301
State: PR
Contamination code: 2981
Violation code: 03
Rule code: 310
Violation measur: Not Reported
State mcl: Not Reported
Cmp edt: 12/31/2000

Orig code: S
Violation Year: 2000
Contamination Name: 1,1,1-Trichloroethane
Violation name: Monitoring, Regular
Rule name: VOC
Unit of measure: Not Reported
Cmp bdt: 10/01/2000

GEOCHECK® - PHYSICAL SETTING SOURCE MAP FINDINGS

Violation id:	5412401	Orig code:	S
State:	PR	Violation Year:	2000
Contamination code:	2982	Contamination Name:	Carbon tetrachloride
Violation code:	03	Violation name:	Monitoring, Regular
Rule code:	310	Rule name:	VOC
Violation measur:	Not Reported	Unit of measure:	Not Reported
State mcl:	Not Reported	Cmp bdt:	01/01/2000
Cmp edt:	03/31/2000		
Violation id:	5412501	Orig code:	S
State:	PR	Violation Year:	2000
Contamination code:	2982	Contamination Name:	Carbon tetrachloride
Violation code:	03	Violation name:	Monitoring, Regular
Rule code:	310	Rule name:	VOC
Violation measur:	Not Reported	Unit of measure:	Not Reported
State mcl:	Not Reported	Cmp bdt:	04/01/2000
Cmp edt:	06/30/2000		
Violation id:	5412601	Orig code:	S
State:	PR	Violation Year:	2000
Contamination code:	2982	Contamination Name:	Carbon tetrachloride
Violation code:	03	Violation name:	Monitoring, Regular
Rule code:	310	Rule name:	VOC
Violation measur:	Not Reported	Unit of measure:	Not Reported
State mcl:	Not Reported	Cmp bdt:	07/01/2000
Cmp edt:	09/30/2000		
Violation id:	5412701	Orig code:	S
State:	PR	Violation Year:	2000
Contamination code:	2982	Contamination Name:	Carbon tetrachloride
Violation code:	03	Violation name:	Monitoring, Regular
Rule code:	310	Rule name:	VOC
Violation measur:	Not Reported	Unit of measure:	Not Reported
State mcl:	Not Reported	Cmp bdt:	10/01/2000
Cmp edt:	12/31/2000		
Violation id:	5412801	Orig code:	S
State:	PR	Violation Year:	2000
Contamination code:	2983	Contamination Name:	1,2-Dichloropropane
Violation code:	03	Violation name:	Monitoring, Regular
Rule code:	310	Rule name:	VOC
Violation measur:	Not Reported	Unit of measure:	Not Reported
State mcl:	Not Reported	Cmp bdt:	01/01/2000
Cmp edt:	03/31/2000		
Violation id:	5412901	Orig code:	S
State:	PR	Violation Year:	2000
Contamination code:	2983	Contamination Name:	1,2-Dichloropropane
Violation code:	03	Violation name:	Monitoring, Regular
Rule code:	310	Rule name:	VOC
Violation measur:	Not Reported	Unit of measure:	Not Reported
State mcl:	Not Reported	Cmp bdt:	04/01/2000
Cmp edt:	06/30/2000		
Violation id:	5413001	Orig code:	S
State:	PR	Violation Year:	2000
Contamination code:	2983	Contamination Name:	1,2-Dichloropropane
Violation code:	03	Violation name:	Monitoring, Regular
Rule code:	310	Rule name:	VOC
Violation measur:	Not Reported	Unit of measure:	Not Reported
State mcl:	Not Reported	Cmp bdt:	07/01/2000
Cmp edt:	09/30/2000		

GEOCHECK® - PHYSICAL SETTING SOURCE MAP FINDINGS

Violation id: 5413101
State: PR
Contamination code: 2983
Violation code: 03
Rule code: 310
Violation measur: Not Reported
State mcl: Not Reported
Cmp edt: 12/31/2000

Orig code: S
Violation Year: 2000
Contamination Name: 1,2-Dichloropropane
Violation name: Monitoring, Regular
Rule name: VOC
Unit of measure: Not Reported
Cmp bdt: 10/01/2000

Violation id: 5413201
State: PR
Contamination code: 2984
Violation code: 03
Rule code: 310
Violation measur: Not Reported
State mcl: Not Reported
Cmp edt: 03/31/2000

Orig code: S
Violation Year: 2000
Contamination Name: Trichloroethylene
Violation name: Monitoring, Regular
Rule name: VOC
Unit of measure: Not Reported
Cmp bdt: 01/01/2000

Violation id: 5413301
State: PR
Contamination code: 2984
Violation code: 03
Rule code: 310
Violation measur: Not Reported
State mcl: Not Reported
Cmp edt: 06/30/2000

Orig code: S
Violation Year: 2000
Contamination Name: Trichloroethylene
Violation name: Monitoring, Regular
Rule name: VOC
Unit of measure: Not Reported
Cmp bdt: 04/01/2000

Violation id: 5413401
State: PR
Contamination code: 2984
Violation code: 03
Rule code: 310
Violation measur: Not Reported
State mcl: Not Reported
Cmp edt: 09/30/2000

Orig code: S
Violation Year: 2000
Contamination Name: Trichloroethylene
Violation name: Monitoring, Regular
Rule name: VOC
Unit of measure: Not Reported
Cmp bdt: 07/01/2000

Violation id: 5413501
State: PR
Contamination code: 2984
Violation code: 03
Rule code: 310
Violation measur: Not Reported
State mcl: Not Reported
Cmp edt: 12/31/2000

Orig code: S
Violation Year: 2000
Contamination Name: Trichloroethylene
Violation name: Monitoring, Regular
Rule name: VOC
Unit of measure: Not Reported
Cmp bdt: 10/01/2000

Violation id: 5413601
State: PR
Contamination code: 2985
Violation code: 03
Rule code: 310
Violation measur: Not Reported
State mcl: Not Reported
Cmp edt: 03/31/2000

Orig code: S
Violation Year: 2000
Contamination Name: 1,1,2-Trichloroethane
Violation name: Monitoring, Regular
Rule name: VOC
Unit of measure: Not Reported
Cmp bdt: 01/01/2000

Violation id: 5413701
State: PR
Contamination code: 2985
Violation code: 03
Rule code: 310
Violation measur: Not Reported
State mcl: Not Reported
Cmp edt: 06/30/2000

Orig code: S
Violation Year: 2000
Contamination Name: 1,1,2-Trichloroethane
Violation name: Monitoring, Regular
Rule name: VOC
Unit of measure: Not Reported
Cmp bdt: 04/01/2000

GEOCHECK® - PHYSICAL SETTING SOURCE MAP FINDINGS

Violation id:	5413801	Orig code:	S
State:	PR	Violation Year:	2000
Contamination code:	2985	Contamination Name:	1,1,2-Trichloroethane
Violation code:	03	Violation name:	Monitoring, Regular
Rule code:	310	Rule name:	VOC
Violation measur:	Not Reported	Unit of measure:	Not Reported
State mcl:	Not Reported	Cmp bdt:	07/01/2000
Cmp edt:	09/30/2000		
Violation id:	5413901	Orig code:	S
State:	PR	Violation Year:	2000
Contamination code:	2985	Contamination Name:	1,1,2-Trichloroethane
Violation code:	03	Violation name:	Monitoring, Regular
Rule code:	310	Rule name:	VOC
Violation measur:	Not Reported	Unit of measure:	Not Reported
State mcl:	Not Reported	Cmp bdt:	10/01/2000
Cmp edt:	12/31/2000		
Violation id:	5414001	Orig code:	S
State:	PR	Violation Year:	2000
Contamination code:	2987	Contamination Name:	Tetrachloroethylene
Violation code:	03	Violation name:	Monitoring, Regular
Rule code:	310	Rule name:	VOC
Violation measur:	Not Reported	Unit of measure:	Not Reported
State mcl:	Not Reported	Cmp bdt:	01/01/2000
Cmp edt:	03/31/2000		
Violation id:	5414101	Orig code:	S
State:	PR	Violation Year:	2000
Contamination code:	2987	Contamination Name:	Tetrachloroethylene
Violation code:	03	Violation name:	Monitoring, Regular
Rule code:	310	Rule name:	VOC
Violation measur:	Not Reported	Unit of measure:	Not Reported
State mcl:	Not Reported	Cmp bdt:	04/01/2000
Cmp edt:	06/30/2000		
Violation id:	5414201	Orig code:	S
State:	PR	Violation Year:	2000
Contamination code:	2987	Contamination Name:	Tetrachloroethylene
Violation code:	03	Violation name:	Monitoring, Regular
Rule code:	310	Rule name:	VOC
Violation measur:	Not Reported	Unit of measure:	Not Reported
State mcl:	Not Reported	Cmp bdt:	07/01/2000
Cmp edt:	09/30/2000		
Violation id:	5414301	Orig code:	S
State:	PR	Violation Year:	2000
Contamination code:	2987	Contamination Name:	Tetrachloroethylene
Violation code:	03	Violation name:	Monitoring, Regular
Rule code:	310	Rule name:	VOC
Violation measur:	Not Reported	Unit of measure:	Not Reported
State mcl:	Not Reported	Cmp bdt:	10/01/2000
Cmp edt:	12/31/2000		
Violation id:	5414401	Orig code:	S
State:	PR	Violation Year:	2000
Contamination code:	2989	Contamination Name:	CHLOROBENZENE
Violation code:	03	Violation name:	Monitoring, Regular
Rule code:	310	Rule name:	VOC
Violation measur:	Not Reported	Unit of measure:	Not Reported
State mcl:	Not Reported	Cmp bdt:	01/01/2000
Cmp edt:	03/31/2000		

GEOCHECK® - PHYSICAL SETTING SOURCE MAP FINDINGS

Violation id: 5414501
State: PR
Contamination code: 2989
Violation code: 03
Rule code: 310
Violation measur: Not Reported
State mcl: Not Reported
Cmp edt: 06/30/2000

Orig code: S
Violation Year: 2000
Contamination Name: CHLOROBENZENE
Violation name: Monitoring, Regular
Rule name: VOC
Unit of measure: Not Reported
Cmp bdt: 04/01/2000

Violation id: 5414601
State: PR
Contamination code: 2989
Violation code: 03
Rule code: 310
Violation measur: Not Reported
State mcl: Not Reported
Cmp edt: 09/30/2000

Orig code: S
Violation Year: 2000
Contamination Name: CHLOROBENZENE
Violation name: Monitoring, Regular
Rule name: VOC
Unit of measure: Not Reported
Cmp bdt: 07/01/2000

Violation id: 5414701
State: PR
Contamination code: 2989
Violation code: 03
Rule code: 310
Violation measur: Not Reported
State mcl: Not Reported
Cmp edt: 12/31/2000

Orig code: S
Violation Year: 2000
Contamination Name: CHLOROBENZENE
Violation name: Monitoring, Regular
Rule name: VOC
Unit of measure: Not Reported
Cmp bdt: 10/01/2000

Violation id: 5414801
State: PR
Contamination code: 2990
Violation code: 03
Rule code: 310
Violation measur: Not Reported
State mcl: Not Reported
Cmp edt: 03/31/2000

Orig code: S
Violation Year: 2000
Contamination Name: Benzene
Violation name: Monitoring, Regular
Rule name: VOC
Unit of measure: Not Reported
Cmp bdt: 01/01/2000

Violation id: 5414901
State: PR
Contamination code: 2990
Violation code: 03
Rule code: 310
Violation measur: Not Reported
State mcl: Not Reported
Cmp edt: 06/30/2000

Orig code: S
Violation Year: 2000
Contamination Name: Benzene
Violation name: Monitoring, Regular
Rule name: VOC
Unit of measure: Not Reported
Cmp bdt: 04/01/2000

Violation id: 5415001
State: PR
Contamination code: 2990
Violation code: 03
Rule code: 310
Violation measur: Not Reported
State mcl: Not Reported
Cmp edt: 09/30/2000

Orig code: S
Violation Year: 2000
Contamination Name: Benzene
Violation name: Monitoring, Regular
Rule name: VOC
Unit of measure: Not Reported
Cmp bdt: 07/01/2000

Violation id: 5415101
State: PR
Contamination code: 2990
Violation code: 03
Rule code: 310
Violation measur: Not Reported
State mcl: Not Reported
Cmp edt: 12/31/2000

Orig code: S
Violation Year: 2000
Contamination Name: Benzene
Violation name: Monitoring, Regular
Rule name: VOC
Unit of measure: Not Reported
Cmp bdt: 10/01/2000

GEOCHECK® - PHYSICAL SETTING SOURCE MAP FINDINGS

Violation id: 5415201
State: PR
Contamination code: 2991
Violation code: 03
Rule code: 310
Violation measur: Not Reported
State mcl: Not Reported
Cmp edt: 03/31/2000

Orig code: S
Violation Year: 2000
Contamination Name: Toluene
Violation name: Monitoring, Regular
Rule name: VOC
Unit of measure: Not Reported
Cmp bdt: 01/01/2000

Violation id: 5415301
State: PR
Contamination code: 2991
Violation code: 03
Rule code: 310
Violation measur: Not Reported
State mcl: Not Reported
Cmp edt: 06/30/2000

Orig code: S
Violation Year: 2000
Contamination Name: Toluene
Violation name: Monitoring, Regular
Rule name: VOC
Unit of measure: Not Reported
Cmp bdt: 04/01/2000

Violation id: 5415401
State: PR
Contamination code: 2991
Violation code: 03
Rule code: 310
Violation measur: Not Reported
State mcl: Not Reported
Cmp edt: 09/30/2000

Orig code: S
Violation Year: 2000
Contamination Name: Toluene
Violation name: Monitoring, Regular
Rule name: VOC
Unit of measure: Not Reported
Cmp bdt: 07/01/2000

Violation id: 5415501
State: PR
Contamination code: 2991
Violation code: 03
Rule code: 310
Violation measur: Not Reported
State mcl: Not Reported
Cmp edt: 12/31/2000

Orig code: S
Violation Year: 2000
Contamination Name: Toluene
Violation name: Monitoring, Regular
Rule name: VOC
Unit of measure: Not Reported
Cmp bdt: 10/01/2000

Violation id: 5415601
State: PR
Contamination code: 2992
Violation code: 03
Rule code: 310
Violation measur: Not Reported
State mcl: Not Reported
Cmp edt: 03/31/2000

Orig code: S
Violation Year: 2000
Contamination Name: Ethylbenzene
Violation name: Monitoring, Regular
Rule name: VOC
Unit of measure: Not Reported
Cmp bdt: 01/01/2000

Violation id: 5415701
State: PR
Contamination code: 2992
Violation code: 03
Rule code: 310
Violation measur: Not Reported
State mcl: Not Reported
Cmp edt: 06/30/2000

Orig code: S
Violation Year: 2000
Contamination Name: Ethylbenzene
Violation name: Monitoring, Regular
Rule name: VOC
Unit of measure: Not Reported
Cmp bdt: 04/01/2000

Violation id: 5415801
State: PR
Contamination code: 2992
Violation code: 03
Rule code: 310
Violation measur: Not Reported
State mcl: Not Reported
Cmp edt: 09/30/2000

Orig code: S
Violation Year: 2000
Contamination Name: Ethylbenzene
Violation name: Monitoring, Regular
Rule name: VOC
Unit of measure: Not Reported
Cmp bdt: 07/01/2000

GEOCHECK® - PHYSICAL SETTING SOURCE MAP FINDINGS

Violation id: 5415901
State: PR
Contamination code: 2992
Violation code: 03
Rule code: 310
Violation measur: Not Reported
State mcl: Not Reported
Cmp edt: 12/31/2000

Orig code: S
Violation Year: 2000
Contamination Name: Ethylbenzene
Violation name: Monitoring, Regular
Rule name: VOC
Unit of measure: Not Reported
Cmp bdt: 10/01/2000

Violation id: 5416001
State: PR
Contamination code: 2996
Violation code: 03
Rule code: 310
Violation measur: Not Reported
State mcl: Not Reported
Cmp edt: 03/31/2000

Orig code: S
Violation Year: 2000
Contamination Name: Styrene
Violation name: Monitoring, Regular
Rule name: VOC
Unit of measure: Not Reported
Cmp bdt: 01/01/2000

Violation id: 5416101
State: PR
Contamination code: 2996
Violation code: 03
Rule code: 310
Violation measur: Not Reported
State mcl: Not Reported
Cmp edt: 06/30/2000

Orig code: S
Violation Year: 2000
Contamination Name: Styrene
Violation name: Monitoring, Regular
Rule name: VOC
Unit of measure: Not Reported
Cmp bdt: 04/01/2000

Violation id: 5416201
State: PR
Contamination code: 2996
Violation code: 03
Rule code: 310
Violation measur: Not Reported
State mcl: Not Reported
Cmp edt: 09/30/2000

Orig code: S
Violation Year: 2000
Contamination Name: Styrene
Violation name: Monitoring, Regular
Rule name: VOC
Unit of measure: Not Reported
Cmp bdt: 07/01/2000

Violation id: 5416301
State: PR
Contamination code: 2996
Violation code: 03
Rule code: 310
Violation measur: Not Reported
State mcl: Not Reported
Cmp edt: 12/31/2000

Orig code: S
Violation Year: 2000
Contamination Name: Styrene
Violation name: Monitoring, Regular
Rule name: VOC
Unit of measure: Not Reported
Cmp bdt: 10/01/2000

Violation id: 5625801
State: PR
Contamination code: 3100
Violation code: 22
Rule code: 110
Violation measur: Not Reported
State mcl: Not Reported
Cmp edt: 07/31/2001

Orig code: S
Violation Year: 2001
Contamination Name: Coliform (TCR)
Violation name: MCL, Monthly (TCR)
Rule name: TCR
Unit of measure: Not Reported
Cmp bdt: 07/01/2001

Violation id: 5625901
State: PR
Contamination code: 3100
Violation code: 22
Rule code: 110
Violation measur: Not Reported
State mcl: Not Reported
Cmp edt: 09/30/2001

Orig code: S
Violation Year: 2001
Contamination Name: Coliform (TCR)
Violation name: MCL, Monthly (TCR)
Rule name: TCR
Unit of measure: Not Reported
Cmp bdt: 09/01/2001

GEOCHECK® - PHYSICAL SETTING SOURCE MAP FINDINGS

Violation id: 5626001
 State: PR
 Contamination code: 3100
 Violation code: 23
 Rule code: 110
 Violation measur: Not Reported
 State mcl: Not Reported
 Cmp edt: 08/31/2001

Orig code: S
 Violation Year: 2001
 Contamination Name: Coliform (TCR)
 Violation name: Monitoring, Routine Major (TCR)
 Rule name: TCR
 Unit of measure: Not Reported
 Cmp bdt: 08/01/2001

Violation id: 5967802
 State: PR
 Contamination code: 3100
 Violation code: 23
 Rule code: 110
 Violation measur: Not Reported
 State mcl: Not Reported
 Cmp edt: 02/28/2002

Orig code: S
 Violation Year: 2002
 Contamination Name: Coliform (TCR)
 Violation name: Monitoring, Routine Major (TCR)
 Rule name: TCR
 Unit of measure: Not Reported
 Cmp bdt: 02/01/2002

Violation id: 6016503
 State: PR
 Contamination code: 3100
 Violation code: 23
 Rule code: 110
 Violation measur: Not Reported
 State mcl: Not Reported
 Cmp edt: 12/31/2002

Orig code: S
 Violation Year: 2002
 Contamination Name: Coliform (TCR)
 Violation name: Monitoring, Routine Major (TCR)
 Rule name: TCR
 Unit of measure: Not Reported
 Cmp bdt: 12/01/2002

Violation id: 61020
 State: PR
 Contamination code: 3100
 Violation code: 23
 Rule code: 110
 Violation measur: Not Reported
 State mcl: Not Reported
 Cmp edt: 03/31/2006

Orig code: S
 Violation Year: 2006
 Contamination Name: Coliform (TCR)
 Violation name: Monitoring, Routine Major (TCR)
 Rule name: TCR
 Unit of measure: Not Reported
 Cmp bdt: 03/01/2006

Violation id: 6144003
 State: PR
 Contamination code: 3100
 Violation code: 23
 Rule code: 110
 Violation measur: Not Reported
 State mcl: Not Reported
 Cmp edt: 05/31/2003

Orig code: S
 Violation Year: 2003
 Contamination Name: Coliform (TCR)
 Violation name: Monitoring, Routine Major (TCR)
 Rule name: TCR
 Unit of measure: Not Reported
 Cmp bdt: 05/01/2003

Violation id: 6144103
 State: PR
 Contamination code: 3100
 Violation code: 23
 Rule code: 110
 Violation measur: Not Reported
 State mcl: Not Reported
 Cmp edt: 06/30/2003

Orig code: S
 Violation Year: 2003
 Contamination Name: Coliform (TCR)
 Violation name: Monitoring, Routine Major (TCR)
 Rule name: TCR
 Unit of measure: Not Reported
 Cmp bdt: 06/01/2003

Violation id: 6211603
 State: PR
 Contamination code: 3100
 Violation code: 22
 Rule code: 110
 Violation measur: Not Reported
 State mcl: Not Reported
 Cmp edt: 09/30/2003

Orig code: S
 Violation Year: 2003
 Contamination Name: Coliform (TCR)
 Violation name: MCL, Monthly (TCR)
 Rule name: TCR
 Unit of measure: Not Reported
 Cmp bdt: 09/01/2003

GEOCHECK® - PHYSICAL SETTING SOURCE MAP FINDINGS

Violation id: 6958404
 State: PR
 Contamination code: 3100
 Violation code: 23
 Rule code: 110
 Violation measur: Not Reported
 State mcl: Not Reported
 Cmp edt: 07/31/2004

Orig code: S
 Violation Year: 2004
 Contamination Name: Coliform (TCR)
 Violation name: Monitoring, Routine Major (TCR)
 Rule name: TCR
 Unit of measure: Not Reported
 Cmp bdt: 07/01/2004

Violation id: 6958504
 State: PR
 Contamination code: 3100
 Violation code: 23
 Rule code: 110
 Violation measur: Not Reported
 State mcl: Not Reported
 Cmp edt: 09/30/2004

Orig code: S
 Violation Year: 2004
 Contamination Name: Coliform (TCR)
 Violation name: Monitoring, Routine Major (TCR)
 Rule name: TCR
 Unit of measure: Not Reported
 Cmp bdt: 09/01/2004

Violation id: 71436
 State: PR
 Contamination code: 3100
 Violation code: 23
 Rule code: 110
 Violation measur: Not Reported
 State mcl: Not Reported
 Cmp edt: 12/31/2007

Orig code: S
 Violation Year: 2007
 Contamination Name: Coliform (TCR)
 Violation name: Monitoring, Routine Major (TCR)
 Rule name: TCR
 Unit of measure: Not Reported
 Cmp bdt: 12/01/2007

Violation id: 7175405
 State: PR
 Contamination code: 3100
 Violation code: 23
 Rule code: 110
 Violation measur: Not Reported
 State mcl: Not Reported
 Cmp edt: 12/31/2004

Orig code: S
 Violation Year: 2004
 Contamination Name: Coliform (TCR)
 Violation name: Monitoring, Routine Major (TCR)
 Rule name: TCR
 Unit of measure: Not Reported
 Cmp bdt: 12/01/2004

Violation id: 7175505
 State: PR
 Contamination code: 3100
 Violation code: 23
 Rule code: 110
 Violation measur: Not Reported
 State mcl: Not Reported
 Cmp edt: 02/28/2005

Orig code: S
 Violation Year: 2005
 Contamination Name: Coliform (TCR)
 Violation name: Monitoring, Routine Major (TCR)
 Rule name: TCR
 Unit of measure: Not Reported
 Cmp bdt: 02/01/2005

Violation id: 80898
 State: PR
 Contamination code: 3100
 Violation code: 23
 Rule code: 110
 Violation measur: Not Reported
 State mcl: Not Reported
 Cmp edt: 12/31/2007

Orig code: S
 Violation Year: 2007
 Contamination Name: Coliform (TCR)
 Violation name: Monitoring, Routine Major (TCR)
 Rule name: TCR
 Unit of measure: Not Reported
 Cmp bdt: 12/01/2007

Violation id: 82909
 State: PR
 Contamination code: 3100
 Violation code: 23
 Rule code: 110
 Violation measur: Not Reported
 State mcl: Not Reported
 Cmp edt: 06/30/2008

Orig code: S
 Violation Year: 2008
 Contamination Name: Coliform (TCR)
 Violation name: Monitoring, Routine Major (TCR)
 Rule name: TCR
 Unit of measure: Not Reported
 Cmp bdt: 06/01/2008

GEOCHECK® - PHYSICAL SETTING SOURCE MAP FINDINGS

Violation id: 9047888
 State: PR
 Contamination code: 3100
 Violation code: 22
 Rule code: 110
 Violation measur: Not Reported
 State mcl: Not Reported
 Cmp edt: 10/31/2006

Orig code: S
 Violation Year: 2006
 Contamination Name: Coliform (TCR)
 Violation name: MCL, Monthly (TCR)
 Rule name: TCR
 Unit of measure: Not Reported
 Cmp bdt: 10/01/2006

Violation id: 9047889
 State: PR
 Contamination code: 3100
 Violation code: 22
 Rule code: 110
 Violation measur: Not Reported
 State mcl: Not Reported
 Cmp edt: 10/31/2007

Orig code: S
 Violation Year: 2007
 Contamination Name: Coliform (TCR)
 Violation name: MCL, Monthly (TCR)
 Rule name: TCR
 Unit of measure: Not Reported
 Cmp bdt: 10/01/2007

Violation id: 9047890
 State: PR
 Contamination code: 5000
 Violation code: 52
 Rule code: 350
 Violation measur: Not Reported
 State mcl: Not Reported
 Cmp edt: Not Reported

Orig code: S
 Violation Year: 2007
 Contamination Name: Lead and Copper Rule
 Violation name: Follow-up Or Routine LCR Tap M/R
 Rule name: LCR
 Unit of measure: Not Reported
 Cmp bdt: 07/01/2007

Violation id: 9047891
 State: PR
 Contamination code: 5000
 Violation code: 52
 Rule code: 350
 Violation measur: Not Reported
 State mcl: Not Reported
 Cmp edt: Not Reported

Orig code: S
 Violation Year: 2008
 Contamination Name: Lead and Copper Rule
 Violation name: Follow-up Or Routine LCR Tap M/R
 Rule name: LCR
 Unit of measure: Not Reported
 Cmp bdt: 01/01/2008

Violation id: 9047892
 State: PR
 Contamination code: 5000
 Violation code: 52
 Rule code: 350
 Violation measur: Not Reported
 State mcl: Not Reported
 Cmp edt: Not Reported

Orig code: S
 Violation Year: 2010
 Contamination Name: Lead and Copper Rule
 Violation name: Follow-up Or Routine LCR Tap M/R
 Rule name: LCR
 Unit of measure: Not Reported
 Cmp bdt: 01/01/2010

Violation id: 9047893
 State: PR
 Contamination code: 5000
 Violation code: 52
 Violation name: Follow-up Or Routine LCR Tap M/R
 Rule code: 350
 Violation measur: Not Reported
 State mcl: Not Reported
 Cmp edt: Not Reported

Orig code: S
 Violation Year: 2010
 Contamination Name: Lead and Copper Rule
 Rule name: LCR
 Unit of measure: Not Reported
 Cmp bdt: 07/01/2010

Violation id: 9047894
 State: PR
 Contamination code: 5000
 Violation code: 57
 Rule code: 350
 Violation measur: Not Reported
 State mcl: Not Reported

Orig code: S
 Violation Year: 2011
 Contamination Name: Lead and Copper Rule
 Violation name: OCCT/SOWT Study/Recommendation
 Rule name: LCR
 Unit of measure: Not Reported
 Cmp bdt: 07/01/2011

GEOCHECK® - PHYSICAL SETTING SOURCE MAP FINDINGS

Cmp edt: Not Reported

Violation id: 9047895
 State: PR
 Contamination code: 5000
 Violation code: 65
 Rule code: 350
 Violation measur: Not Reported
 State mcl: Not Reported
 Cmp edt: Not Reported

Orig code: S
 Violation Year: 2011
 Contamination Name: Lead and Copper Rule
 Violation name: Public Education
 Rule name: LCR
 Unit of measure: Not Reported
 Cmp bdt: 07/01/2011

Violation id: 9047896
 State: PR
 Contamination code: 5000
 Violation code: 66
 Rule code: 350
 Violation measur: Not Reported
 State mcl: Not Reported
 Cmp edt: Not Reported

Orig code: S
 Violation Year: 2011
 Contamination Name: Lead and Copper Rule
 Violation name: Lead Consumer Notice
 Rule name: LCR
 Unit of measure: Not Reported
 Cmp bdt: 07/01/2011

Violation id: 9047897
 State: PR
 Contamination code: 3100
 Violation code: 23
 Rule code: 110
 Violation measur: Not Reported
 State mcl: Not Reported
 Cmp edt: 05/31/2012

Orig code: S
 Violation Year: 2012
 Contamination Name: Coliform (TCR)
 Violation name: Monitoring, Routine Major (TCR)
 Rule name: TCR
 Unit of measure: Not Reported
 Cmp bdt: 05/01/2012

Violation id: 9047898
 State: PR
 Contamination code: 3100
 Violation code: 23
 Rule code: 110
 Violation measur: Not Reported
 State mcl: Not Reported
 Cmp edt: 06/30/2012

Orig code: S
 Violation Year: 2012
 Contamination Name: Coliform (TCR)
 Violation name: Monitoring, Routine Major (TCR)
 Rule name: TCR
 Unit of measure: Not Reported
 Cmp bdt: 06/01/2012

PWS currently has or had major violation(s) or enforcement: Yes

Violation ID: 9419599
 PWS telephone: Not Reported
 Violation type: Monitoring, Routine Major (TCR)
 Violation start date: 010194
 Violation period (months): 001
 Major violator: Yes
 Number of required samples: Not Reported
 Analysis method: Not Reported

Violation source ID: Not Reported
 Contaminant: COLIFORM (TCR)
 Violation end date: 013194
 Violation awareness date: Not Reported
 Maximum contaminant level: Not Reported
 Number of samples taken: Not Reported
 Analysis result: Not Reported

Violation ID: 10111
 Enforcemnt FY: 2013
 Enforcement Detail: St Compliance achieved

Orig Code: S
 Enforcement Action: 10/03/2012
 Enforcement Category: Resolving

Violation ID: 10111
 Enforcemnt FY: 2010
 Enforcement Detail: St Formal NOV issued

Orig Code: S
 Enforcement Action: 12/15/2009
 Enforcement Category: Informal

Violation ID: 10913
 Enforcemnt FY: 2013
 Enforcement Detail: St Compliance achieved

Orig Code: S
 Enforcement Action: 10/03/2012
 Enforcement Category: Resolving

Violation ID: 10913

Orig Code: S

GEOCHECK® - PHYSICAL SETTING SOURCE MAP FINDINGS

Enforcement FY:	2010	Enforcement Action:	05/15/2010
Enforcement Detail:	St Formal NOV issued	Enforcement Category:	Informal
Violation ID:	11244	Orig Code:	S
Enforcement FY:	2010	Enforcement Action:	07/15/2010
Enforcement Detail:	St Formal NOV issued	Enforcement Category:	Informal
Violation ID:	11244	Orig Code:	S
Enforcement FY:	2013	Enforcement Action:	10/03/2012
Enforcement Detail:	St Compliance achieved	Enforcement Category:	Resolving
Violation ID:	11383	Orig Code:	S
Enforcement FY:	2013	Enforcement Action:	10/03/2012
Enforcement Detail:	St Compliance achieved	Enforcement Category:	Resolving
Violation ID:	11383	Orig Code:	S
Enforcement FY:	2010	Enforcement Action:	08/15/2010
Enforcement Detail:	St Formal NOV issued	Enforcement Category:	Informal
Violation ID:	3669698	Orig Code:	F
Enforcement FY:	2002	Enforcement Action:	12/10/2001
Enforcement Detail:	St AO (w/o penalty) issued		
Enforcement Category:	Formal		
Violation ID:	40868	Orig Code:	S
Enforcement FY:	2013	Enforcement Action:	10/03/2012
Enforcement Detail:	St Compliance achieved	Enforcement Category:	Resolving
Violation ID:	40868	Orig Code:	S
Enforcement FY:	2009	Enforcement Action:	01/31/2009
Enforcement Detail:	St Compliance achieved	Enforcement Category:	Resolving
Violation ID:	4277299	Orig Code:	F
Enforcement FY:	2002	Enforcement Action:	12/10/2001
Enforcement Detail:	St AO (w/o penalty) issued		
Enforcement Category:	Formal		
Violation ID:	4280599	Orig Code:	F
Enforcement FY:	2002	Enforcement Action:	12/10/2001
Enforcement Detail:	St AO (w/o penalty) issued		
Enforcement Category:	Formal		
Violation ID:	4601900	Orig Code:	S
Enforcement FY:	2000	Enforcement Action:	02/02/2000
Enforcement Detail:	St Violation/Reminder Notice		
Enforcement Category:	Informal		
Violation ID:	5027700	Orig Code:	S
Enforcement FY:	2009	Enforcement Action:	03/30/2009
Enforcement Detail:	St Compliance achieved	Enforcement Category:	Resolving
Violation ID:	5395001	Orig Code:	F
Enforcement FY:	2002	Enforcement Action:	12/10/2001
Enforcement Detail:	St AO (w/o penalty) issued		
Enforcement Category:	Formal		
Violation ID:	5395001	Orig Code:	S
Enforcement FY:	2001	Enforcement Action:	05/02/2001
Enforcement Detail:	St Violation/Reminder Notice		
Enforcement Category:	Informal		
Violation ID:	5395001	Orig Code:	S

GEOCHECK® - PHYSICAL SETTING SOURCE MAP FINDINGS

Enforcemnt FY:	2007	Enforcement Action:	05/31/2007
Enforcement Detail:	St AO (w/o penalty) issued		
Enforcement Category:	Formal		
Violation ID:	5395001	Orig Code:	S
Enforcemnt FY:	2009	Enforcement Action:	03/30/2009
Enforcement Detail:	St Compliance achieved	Enforcement Category:	Resolving
Violation ID:	5395101	Orig Code:	F
Enforcemnt FY:	2002	Enforcement Action:	12/10/2001
Enforcement Detail:	St AO (w/o penalty) issued		
Enforcement Category:	Formal		
Violation ID:	5395101	Orig Code:	S
Enforcemnt FY:	2009	Enforcement Action:	03/30/2009
Enforcement Detail:	St Compliance achieved	Enforcement Category:	Resolving
Violation ID:	5395101	Orig Code:	S
Enforcemnt FY:	2007	Enforcement Action:	05/31/2007
Enforcement Detail:	St AO (w/o penalty) issued		
Enforcement Category:	Formal		
Violation ID:	5395101	Orig Code:	S
Enforcemnt FY:	2001	Enforcement Action:	05/02/2001
Enforcement Detail:	St Violation/Reminder Notice		
Enforcement Category:	Informal		
Violation ID:	5395201	Orig Code:	S
Enforcemnt FY:	2009	Enforcement Action:	03/30/2009
Enforcement Detail:	St Compliance achieved	Enforcement Category:	Resolving
Violation ID:	5395201	Orig Code:	S
Enforcemnt FY:	2001	Enforcement Action:	06/30/2001
Enforcement Detail:	St Violation/Reminder Notice		
Enforcement Category:	Informal		
Violation ID:	5395201	Orig Code:	F
Enforcemnt FY:	2005	Enforcement Action:	09/30/2005
Enforcement Detail:	St AO (w/o penalty) issued		
Enforcement Category:	Formal		
Violation ID:	5395301	Orig Code:	S
Enforcemnt FY:	2001	Enforcement Action:	06/30/2001
Enforcement Detail:	St Violation/Reminder Notice		
Enforcement Category:	Informal		
Violation ID:	5395301	Orig Code:	S
Enforcemnt FY:	2009	Enforcement Action:	03/30/2009
Enforcement Detail:	St Compliance achieved	Enforcement Category:	Resolving
Violation ID:	5395301	Orig Code:	F
Enforcemnt FY:	2005	Enforcement Action:	09/30/2005
Enforcement Detail:	St AO (w/o penalty) issued		
Enforcement Category:	Formal		
Violation ID:	5395401	Orig Code:	F
Enforcemnt FY:	2005	Enforcement Action:	09/30/2005
Enforcement Detail:	St AO (w/o penalty) issued		
Enforcement Category:	Formal		
Violation ID:	5395401	Orig Code:	S
Enforcemnt FY:	2009	Enforcement Action:	03/30/2009

GEOCHECK® - PHYSICAL SETTING SOURCE MAP FINDINGS

Enforcement Detail:	St Compliance achieved	Enforcement Category:	Resolving
Violation ID:	5395401	Orig Code:	S
Enforcement FY:	2001	Enforcement Action:	06/30/2001
Enforcement Detail:	St Violation/Reminder Notice		
Enforcement Category:	Informal		
Violation ID:	5395501	Orig Code:	F
Enforcement FY:	2005	Enforcement Action:	09/30/2005
Enforcement Detail:	St AO (w/o penalty) issued		
Enforcement Category:	Formal		
Violation ID:	5395501	Orig Code:	S
Enforcement FY:	2001	Enforcement Action:	06/30/2001
Enforcement Detail:	St Violation/Reminder Notice		
Enforcement Category:	Informal		
Violation ID:	5395501	Orig Code:	S
Enforcement FY:	2009	Enforcement Action:	03/30/2009
Enforcement Detail:	St Compliance achieved	Enforcement Category:	Resolving
Violation ID:	5395601	Orig Code:	S
Enforcement FY:	2001	Enforcement Action:	06/30/2001
Enforcement Detail:	St Violation/Reminder Notice		
Enforcement Category:	Informal		
Violation ID:	5395601	Orig Code:	S
Enforcement FY:	2009	Enforcement Action:	03/30/2009
Enforcement Detail:	St Compliance achieved	Enforcement Category:	Resolving
Violation ID:	5395601	Orig Code:	F
Enforcement FY:	2005	Enforcement Action:	09/30/2005
Enforcement Detail:	St AO (w/o penalty) issued		
Enforcement Category:	Formal		
Violation ID:	5395701	Orig Code:	S
Enforcement FY:	2009	Enforcement Action:	03/30/2009
Enforcement Detail:	St Compliance achieved	Enforcement Category:	Resolving
Violation ID:	5395701	Orig Code:	F
Enforcement FY:	2005	Enforcement Action:	09/30/2005
Enforcement Detail:	St AO (w/o penalty) issued		
Enforcement Category:	Formal		
Violation ID:	5395701	Orig Code:	S
Enforcement FY:	2001	Enforcement Action:	06/30/2001
Enforcement Detail:	St Violation/Reminder Notice		
Enforcement Category:	Informal		
Violation ID:	5395801	Orig Code:	S
Enforcement FY:	2009	Enforcement Action:	03/30/2009
Enforcement Detail:	St Compliance achieved	Enforcement Category:	Resolving
Violation ID:	5395801	Orig Code:	F
Enforcement FY:	2005	Enforcement Action:	09/30/2005
Enforcement Detail:	St AO (w/o penalty) issued		
Enforcement Category:	Formal		
Violation ID:	5395801	Orig Code:	S
Enforcement FY:	2001	Enforcement Action:	06/30/2001
Enforcement Detail:	St Violation/Reminder Notice		
Enforcement Category:	Informal		

GEOCHECK® - PHYSICAL SETTING SOURCE MAP FINDINGS

Violation ID:	5395901	Orig Code:	S
Enforcement FY:	2009	Enforcement Action:	03/30/2009
Enforcement Detail:	St Compliance achieved	Enforcement Category:	Resolving
Violation ID:	5395901	Orig Code:	S
Enforcement FY:	2001	Enforcement Action:	06/30/2001
Enforcement Detail:	St Violation/Reminder Notice		
Enforcement Category:	Informal		
Violation ID:	5396001	Orig Code:	S
Enforcement FY:	2001	Enforcement Action:	06/30/2001
Enforcement Detail:	St Violation/Reminder Notice		
Enforcement Category:	Informal		
Violation ID:	5396001	Orig Code:	S
Enforcement FY:	2009	Enforcement Action:	03/30/2009
Enforcement Detail:	St Compliance achieved	Enforcement Category:	Resolving
Violation ID:	5396001	Orig Code:	F
Enforcement FY:	2005	Enforcement Action:	09/30/2005
Enforcement Detail:	St AO (w/o penalty) issued		
Enforcement Category:	Formal		
Violation ID:	5396101	Orig Code:	S
Enforcement FY:	2001	Enforcement Action:	06/30/2001
Enforcement Detail:	St Violation/Reminder Notice		
Enforcement Category:	Informal		
Violation ID:	5396101	Orig Code:	S
Enforcement FY:	2009	Enforcement Action:	03/30/2009
Enforcement Detail:	St Compliance achieved	Enforcement Category:	Resolving
Violation ID:	5396101	Orig Code:	F
Enforcement FY:	2005	Enforcement Action:	09/30/2005
Enforcement Detail:	St AO (w/o penalty) issued		
Enforcement Category:	Formal		
Violation ID:	5396201	Orig Code:	S
Enforcement FY:	2009	Enforcement Action:	03/30/2009
Enforcement Detail:	St Compliance achieved	Enforcement Category:	Resolving
Violation ID:	5396201	Orig Code:	F
Enforcement FY:	2005	Enforcement Action:	09/30/2005
Enforcement Detail:	St AO (w/o penalty) issued		
Enforcement Category:	Formal		
Violation ID:	5396201	Orig Code:	S
Enforcement FY:	2001	Enforcement Action:	06/30/2001
Enforcement Detail:	St Violation/Reminder Notice		
Enforcement Category:	Informal		
Violation ID:	5396301	Orig Code:	F
Enforcement FY:	2005	Enforcement Action:	09/30/2005
Enforcement Detail:	St AO (w/o penalty) issued		
Enforcement Category:	Formal		
Violation ID:	5396301	Orig Code:	S
Enforcement FY:	2001	Enforcement Action:	06/30/2001
Enforcement Detail:	St Violation/Reminder Notice		
Enforcement Category:	Informal		
Violation ID:	5396301	Orig Code:	S

GEOCHECK® - PHYSICAL SETTING SOURCE MAP FINDINGS

Enforcemnt FY:	2009	Enforcement Action:	03/30/2009
Enforcement Detail:	St Compliance achieved	Enforcement Category:	Resolving
Violation ID:	5396401	Orig Code:	S
Enforcemnt FY:	2001	Enforcement Action:	06/30/2001
Enforcement Detail:	St Violation/Reminder Notice		
Enforcement Category:	Informal		
Violation ID:	5396401	Orig Code:	S
Enforcemnt FY:	2009	Enforcement Action:	03/30/2009
Enforcement Detail:	St Compliance achieved	Enforcement Category:	Resolving
Violation ID:	5396401	Orig Code:	F
Enforcemnt FY:	2005	Enforcement Action:	09/30/2005
Enforcement Detail:	St AO (w/o penalty) issued		
Enforcement Category:	Formal		
Violation ID:	5396501	Orig Code:	S
Enforcemnt FY:	2001	Enforcement Action:	06/30/2001
Enforcement Detail:	St Violation/Reminder Notice		
Enforcement Category:	Informal		
Violation ID:	5396501	Orig Code:	F
Enforcemnt FY:	2005	Enforcement Action:	09/30/2005
Enforcement Detail:	St AO (w/o penalty) issued		
Enforcement Category:	Formal		
Violation ID:	5396501	Orig Code:	S
Enforcemnt FY:	2009	Enforcement Action:	03/30/2009
Enforcement Detail:	St Compliance achieved	Enforcement Category:	Resolving
Violation ID:	5396601	Orig Code:	S
Enforcemnt FY:	2001	Enforcement Action:	06/30/2001
Enforcement Detail:	St Violation/Reminder Notice		
Enforcement Category:	Informal		
Violation ID:	5396601	Orig Code:	F
Enforcemnt FY:	2005	Enforcement Action:	09/30/2005
Enforcement Detail:	St AO (w/o penalty) issued		
Enforcement Category:	Formal		
Violation ID:	5396601	Orig Code:	S
Enforcemnt FY:	2007	Enforcement Action:	05/31/2007
Enforcement Detail:	St Formal NOV issued	Enforcement Category:	Informal
Violation ID:	5396601	Orig Code:	S
Enforcemnt FY:	2008	Enforcement Action:	09/09/2008
Enforcement Detail:	St Unresolved	Enforcement Category:	Informal
Violation ID:	5396601	Orig Code:	S
Enforcemnt FY:	2009	Enforcement Action:	03/30/2009
Enforcement Detail:	St Compliance achieved	Enforcement Category:	Resolving
Violation ID:	5396701	Orig Code:	S
Enforcemnt FY:	2007	Enforcement Action:	05/31/2007
Enforcement Detail:	St Formal NOV issued	Enforcement Category:	Informal
Violation ID:	5396701	Orig Code:	S
Enforcemnt FY:	2009	Enforcement Action:	03/30/2009
Enforcement Detail:	St Compliance achieved	Enforcement Category:	Resolving
Violation ID:	5396701	Orig Code:	S

GEOCHECK® - PHYSICAL SETTING SOURCE MAP FINDINGS

Enforcemnt FY:	2008	Enforcement Action:	09/09/2008
Enforcement Detail:	St Unresolved	Enforcement Category:	Informal
Violation ID:	5396701	Orig Code:	F
Enforcemnt FY:	2005	Enforcement Action:	09/30/2005
Enforcement Detail:	St AO (w/o penalty) issued		
Enforcement Category:	Formal		
Violation ID:	5396701	Orig Code:	S
Enforcemnt FY:	2001	Enforcement Action:	06/30/2001
Enforcement Detail:	St Violation/Reminder Notice		
Enforcement Category:	Informal		
Violation ID:	5396801	Orig Code:	S
Enforcemnt FY:	2009	Enforcement Action:	03/30/2009
Enforcement Detail:	St Compliance achieved	Enforcement Category:	Resolving
Violation ID:	5396801	Orig Code:	F
Enforcemnt FY:	2005	Enforcement Action:	09/30/2005
Enforcement Detail:	St AO (w/o penalty) issued		
Enforcement Category:	Formal		
Violation ID:	5396801	Orig Code:	S
Enforcemnt FY:	2001	Enforcement Action:	06/30/2001
Enforcement Detail:	St Violation/Reminder Notice		
Enforcement Category:	Informal		
Violation ID:	5396901	Orig Code:	S
Enforcemnt FY:	2001	Enforcement Action:	06/30/2001
Enforcement Detail:	St Violation/Reminder Notice		
Enforcement Category:	Informal		
Violation ID:	5396901	Orig Code:	F
Enforcemnt FY:	2005	Enforcement Action:	09/30/2005
Enforcement Detail:	St AO (w/o penalty) issued		
Enforcement Category:	Formal		
Violation ID:	5396901	Orig Code:	S
Enforcemnt FY:	2009	Enforcement Action:	03/30/2009
Enforcement Detail:	St Compliance achieved	Enforcement Category:	Resolving
Violation ID:	5397001	Orig Code:	S
Enforcemnt FY:	2008	Enforcement Action:	09/09/2008
Enforcement Detail:	St Unresolved	Enforcement Category:	Informal
Violation ID:	5397001	Orig Code:	S
Enforcemnt FY:	2009	Enforcement Action:	03/30/2009
Enforcement Detail:	St Compliance achieved	Enforcement Category:	Resolving
Violation ID:	5397001	Orig Code:	S
Enforcemnt FY:	2007	Enforcement Action:	05/31/2007
Enforcement Detail:	St Formal NOV issued	Enforcement Category:	Informal
Violation ID:	5397001	Orig Code:	S
Enforcemnt FY:	2001	Enforcement Action:	06/30/2001
Enforcement Detail:	St Violation/Reminder Notice		
Enforcement Category:	Informal		
Violation ID:	5397001	Orig Code:	F
Enforcemnt FY:	2005	Enforcement Action:	09/30/2005
Enforcement Detail:	St AO (w/o penalty) issued		
Enforcement Category:	Formal		

GEOCHECK® - PHYSICAL SETTING SOURCE MAP FINDINGS

Violation ID:	5397101	Orig Code:	F
Enforcement FY:	2005	Enforcement Action:	09/30/2005
Enforcement Detail:	St AO (w/o penalty) issued		
Enforcement Category:	Formal		
Violation ID:	5397101	Orig Code:	S
Enforcement FY:	2009	Enforcement Action:	03/30/2009
Enforcement Detail:	St Compliance achieved	Enforcement Category:	Resolving
Violation ID:	5397101	Orig Code:	S
Enforcement FY:	2001	Enforcement Action:	06/30/2001
Enforcement Detail:	St Violation/Reminder Notice		
Enforcement Category:	Informal		
Violation ID:	5397101	Orig Code:	S
Enforcement FY:	2007	Enforcement Action:	05/31/2007
Enforcement Detail:	St Formal NOV issued	Enforcement Category:	Informal
Violation ID:	5397201	Orig Code:	S
Enforcement FY:	2001	Enforcement Action:	06/30/2001
Enforcement Detail:	St Violation/Reminder Notice		
Enforcement Category:	Informal		
Violation ID:	5397201	Orig Code:	F
Enforcement FY:	2005	Enforcement Action:	09/30/2005
Enforcement Detail:	St AO (w/o penalty) issued		
Enforcement Category:	Formal		
Violation ID:	5397201	Orig Code:	S
Enforcement FY:	2009	Enforcement Action:	03/30/2009
Enforcement Detail:	St Compliance achieved	Enforcement Category:	Resolving
Violation ID:	5397301	Orig Code:	F
Enforcement FY:	2005	Enforcement Action:	09/30/2005
Enforcement Detail:	St AO (w/o penalty) issued		
Enforcement Category:	Formal		
Violation ID:	5397301	Orig Code:	S
Enforcement FY:	2009	Enforcement Action:	03/30/2009
Enforcement Detail:	St Compliance achieved	Enforcement Category:	Resolving
Violation ID:	5397301	Orig Code:	S
Enforcement FY:	2001	Enforcement Action:	06/30/2001
Enforcement Detail:	St Violation/Reminder Notice		
Enforcement Category:	Informal		
Violation ID:	5397401	Orig Code:	S
Enforcement FY:	2009	Enforcement Action:	03/30/2009
Enforcement Detail:	St Compliance achieved	Enforcement Category:	Resolving
Violation ID:	5397401	Orig Code:	S
Enforcement FY:	2008	Enforcement Action:	09/09/2008
Enforcement Detail:	St Unresolved	Enforcement Category:	Informal
Violation ID:	5397401	Orig Code:	S
Enforcement FY:	2001	Enforcement Action:	06/30/2001
Enforcement Detail:	St Violation/Reminder Notice		
Enforcement Category:	Informal		
Violation ID:	5397401	Orig Code:	F
Enforcement FY:	2005	Enforcement Action:	09/30/2005
Enforcement Detail:	St AO (w/o penalty) issued		

GEOCHECK® - PHYSICAL SETTING SOURCE MAP FINDINGS

Enforcement Category:	Formal		
Violation ID:	5397401	Orig Code:	S
Enforcement FY:	2007	Enforcement Action:	05/31/2007
Enforcement Detail:	St Formal NOV issued	Enforcement Category:	Informal
Violation ID:	5397501	Orig Code:	S
Enforcement FY:	2001	Enforcement Action:	06/30/2001
Enforcement Detail:	St Violation/Reminder Notice		
Enforcement Category:	Informal		
Violation ID:	5397501	Orig Code:	F
Enforcement FY:	2005	Enforcement Action:	09/30/2005
Enforcement Detail:	St AO (w/o penalty) issued		
Enforcement Category:	Formal		
Violation ID:	5397501	Orig Code:	S
Enforcement FY:	2009	Enforcement Action:	03/30/2009
Enforcement Detail:	St Compliance achieved	Enforcement Category:	Resolving
Violation ID:	5397501	Orig Code:	S
Enforcement FY:	2007	Enforcement Action:	05/31/2007
Enforcement Detail:	St Formal NOV issued	Enforcement Category:	Informal
Violation ID:	5397601	Orig Code:	S
Enforcement FY:	2001	Enforcement Action:	06/30/2001
Enforcement Detail:	St Violation/Reminder Notice		
Enforcement Category:	Informal		
Violation ID:	5397601	Orig Code:	F
Enforcement FY:	2005	Enforcement Action:	09/30/2005
Enforcement Detail:	St AO (w/o penalty) issued		
Enforcement Category:	Formal		
Violation ID:	5397601	Orig Code:	S
Enforcement FY:	2009	Enforcement Action:	03/30/2009
Enforcement Detail:	St Compliance achieved	Enforcement Category:	Resolving
Violation ID:	5397701	Orig Code:	F
Enforcement FY:	2005	Enforcement Action:	09/30/2005
Enforcement Detail:	St AO (w/o penalty) issued		
Enforcement Category:	Formal		
Violation ID:	5397701	Orig Code:	S
Enforcement FY:	2009	Enforcement Action:	03/30/2009
Enforcement Detail:	St Compliance achieved	Enforcement Category:	Resolving
Violation ID:	5397701	Orig Code:	S
Enforcement FY:	2001	Enforcement Action:	06/30/2001
Enforcement Detail:	St Violation/Reminder Notice		
Enforcement Category:	Informal		
Violation ID:	5397801	Orig Code:	S
Enforcement FY:	2009	Enforcement Action:	03/30/2009
Enforcement Detail:	St Compliance achieved	Enforcement Category:	Resolving
Violation ID:	5397801	Orig Code:	S
Enforcement FY:	2008	Enforcement Action:	09/09/2008
Enforcement Detail:	St Unresolved	Enforcement Category:	Informal
Violation ID:	5397801	Orig Code:	S
Enforcement FY:	2001	Enforcement Action:	06/30/2001

GEOCHECK® - PHYSICAL SETTING SOURCE MAP FINDINGS

Enforcement Detail:	St Violation/Reminder Notice		
Enforcement Category:	Informal		
Violation ID:	5397801	Orig Code:	F
Enforcement FY:	2005	Enforcement Action:	09/30/2005
Enforcement Detail:	St AO (w/o penalty) issued		
Enforcement Category:	Formal		
Violation ID:	5397801	Orig Code:	S
Enforcement FY:	2007	Enforcement Action:	05/31/2007
Enforcement Detail:	St Formal NOV issued	Enforcement Category:	Informal
Violation ID:	5397901	Orig Code:	S
Enforcement FY:	2009	Enforcement Action:	03/30/2009
Enforcement Detail:	St Compliance achieved	Enforcement Category:	Resolving
Violation ID:	5397901	Orig Code:	S
Enforcement FY:	2001	Enforcement Action:	06/30/2001
Enforcement Detail:	St Violation/Reminder Notice		
Enforcement Category:	Informal		
Violation ID:	5397901	Orig Code:	F
Enforcement FY:	2005	Enforcement Action:	09/30/2005
Enforcement Detail:	St AO (w/o penalty) issued		
Enforcement Category:	Formal		
Violation ID:	5397901	Orig Code:	S
Enforcement FY:	2007	Enforcement Action:	05/31/2007
Enforcement Detail:	St Formal NOV issued	Enforcement Category:	Informal
Violation ID:	5397901	Orig Code:	S
Enforcement FY:	2008	Enforcement Action:	09/09/2008
Enforcement Detail:	St Unresolved	Enforcement Category:	Informal
Violation ID:	5398001	Orig Code:	F
Enforcement FY:	2005	Enforcement Action:	09/30/2005
Enforcement Detail:	St AO (w/o penalty) issued		
Enforcement Category:	Formal		
Violation ID:	5398001	Orig Code:	S
Enforcement FY:	2001	Enforcement Action:	06/30/2001
Enforcement Detail:	St Violation/Reminder Notice		
Enforcement Category:	Informal		
Violation ID:	5398001	Orig Code:	S
Enforcement FY:	2009	Enforcement Action:	03/30/2009
Enforcement Detail:	St Compliance achieved	Enforcement Category:	Resolving
Violation ID:	5398101	Orig Code:	S
Enforcement FY:	2001	Enforcement Action:	06/30/2001
Enforcement Detail:	St Violation/Reminder Notice		
Enforcement Category:	Informal		
Violation ID:	5398101	Orig Code:	F
Enforcement FY:	2005	Enforcement Action:	09/30/2005
Enforcement Detail:	St AO (w/o penalty) issued		
Enforcement Category:	Formal		
Violation ID:	5398101	Orig Code:	S
Enforcement FY:	2009	Enforcement Action:	03/30/2009
Enforcement Detail:	St Compliance achieved	Enforcement Category:	Resolving

GEOCHECK® - PHYSICAL SETTING SOURCE MAP FINDINGS

Violation ID:	5398201	Orig Code:	S
Enforcement FY:	2009	Enforcement Action:	03/30/2009
Enforcement Detail:	St Compliance achieved	Enforcement Category:	Resolving
Violation ID:	5398201	Orig Code:	F
Enforcement FY:	2005	Enforcement Action:	09/30/2005
Enforcement Detail:	St AO (w/o penalty) issued	Enforcement Category:	Formal
Violation ID:	5398201	Orig Code:	S
Enforcement FY:	2007	Enforcement Action:	05/31/2007
Enforcement Detail:	St Formal NOV issued	Enforcement Category:	Informal
Violation ID:	5398201	Orig Code:	S
Enforcement FY:	2001	Enforcement Action:	06/30/2001
Enforcement Detail:	St Violation/Reminder Notice	Enforcement Category:	Informal
Violation ID:	5398201	Orig Code:	S
Enforcement FY:	2008	Enforcement Action:	09/09/2008
Enforcement Detail:	St Unresolved	Enforcement Category:	Informal
Violation ID:	5398301	Orig Code:	S
Enforcement FY:	2008	Enforcement Action:	09/09/2008
Enforcement Detail:	St Unresolved	Enforcement Category:	Informal
Violation ID:	5398301	Orig Code:	S
Enforcement FY:	2009	Enforcement Action:	03/30/2009
Enforcement Detail:	St Compliance achieved	Enforcement Category:	Resolving
Violation ID:	5398301	Orig Code:	S
Enforcement FY:	2001	Enforcement Action:	06/30/2001
Enforcement Detail:	St Violation/Reminder Notice	Enforcement Category:	Informal
Violation ID:	5398301	Orig Code:	F
Enforcement FY:	2005	Enforcement Action:	09/30/2005
Enforcement Detail:	St AO (w/o penalty) issued	Enforcement Category:	Formal
Violation ID:	5398301	Orig Code:	S
Enforcement FY:	2007	Enforcement Action:	05/31/2007
Enforcement Detail:	St Formal NOV issued	Enforcement Category:	Informal
Violation ID:	5398401	Orig Code:	S
Enforcement FY:	2009	Enforcement Action:	03/30/2009
Enforcement Detail:	St Compliance achieved	Enforcement Category:	Resolving
Violation ID:	5398401	Orig Code:	F
Enforcement FY:	2005	Enforcement Action:	09/30/2005
Enforcement Detail:	St AO (w/o penalty) issued	Enforcement Category:	Formal
Violation ID:	5398401	Orig Code:	S
Enforcement FY:	2001	Enforcement Action:	06/30/2001
Enforcement Detail:	St Violation/Reminder Notice	Enforcement Category:	Informal
Violation ID:	5398501	Orig Code:	S
Enforcement FY:	2009	Enforcement Action:	03/30/2009
Enforcement Detail:	St Compliance achieved	Enforcement Category:	Resolving
Violation ID:	5398501	Orig Code:	S
Enforcement FY:	2001	Enforcement Action:	06/30/2001
Enforcement Detail:	St Violation/Reminder Notice	Enforcement Category:	Informal
Violation ID:	5398501	Orig Code:	F
Enforcement FY:	2005	Enforcement Action:	09/30/2005

GEOCHECK® - PHYSICAL SETTING SOURCE MAP FINDINGS

Enforcement Detail:	St AO (w/o penalty) issued	Enforcement Category:	Formal
Violation ID:	5398601	Orig Code:	S
Enforcement FY:	2007	Enforcement Action:	05/31/2007
Enforcement Detail:	St Formal NOV issued	Enforcement Category:	Informal
Violation ID:	5398601	Orig Code:	S
Enforcement FY:	2009	Enforcement Action:	03/30/2009
Enforcement Detail:	St Compliance achieved	Enforcement Category:	Resolving
Violation ID:	5398601	Orig Code:	S
Enforcement FY:	2008	Enforcement Action:	09/09/2008
Enforcement Detail:	St Unresolved	Enforcement Category:	Informal
Violation ID:	5398601	Orig Code:	S
Enforcement FY:	2001	Enforcement Action:	06/30/2001
Enforcement Detail:	St Violation/Reminder Notice	Enforcement Category:	Informal
Violation ID:	5398601	Orig Code:	F
Enforcement FY:	2005	Enforcement Action:	09/30/2005
Enforcement Detail:	St AO (w/o penalty) issued	Enforcement Category:	Formal
Violation ID:	5398701	Orig Code:	S
Enforcement FY:	2008	Enforcement Action:	09/09/2008
Enforcement Detail:	St Unresolved	Enforcement Category:	Informal
Violation ID:	5398701	Orig Code:	S
Enforcement FY:	2007	Enforcement Action:	05/31/2007
Enforcement Detail:	St Formal NOV issued	Enforcement Category:	Informal
Violation ID:	5398701	Orig Code:	S
Enforcement FY:	2009	Enforcement Action:	03/30/2009
Enforcement Detail:	St Compliance achieved	Enforcement Category:	Resolving
Violation ID:	5398701	Orig Code:	S
Enforcement FY:	2001	Enforcement Action:	06/30/2001
Enforcement Detail:	St Violation/Reminder Notice	Enforcement Category:	Informal
Violation ID:	5398701	Orig Code:	F
Enforcement FY:	2005	Enforcement Action:	09/30/2005
Enforcement Detail:	St AO (w/o penalty) issued	Enforcement Category:	Formal
Violation ID:	5398801	Orig Code:	S
Enforcement FY:	2009	Enforcement Action:	03/30/2009
Enforcement Detail:	St Compliance achieved	Enforcement Category:	Resolving
Violation ID:	5398801	Orig Code:	F
Enforcement FY:	2005	Enforcement Action:	09/30/2005
Enforcement Detail:	St AO (w/o penalty) issued	Enforcement Category:	Formal
Violation ID:	5398801	Orig Code:	S
Enforcement FY:	2001	Enforcement Action:	06/30/2001
Enforcement Detail:	St Violation/Reminder Notice	Enforcement Category:	Informal
Violation ID:	5398901	Orig Code:	F
Enforcement FY:	2005	Enforcement Action:	09/30/2005
Enforcement Detail:	St AO (w/o penalty) issued	Enforcement Category:	Formal
Violation ID:	5398901	Orig Code:	S
Enforcement FY:	2001	Enforcement Action:	06/30/2001
Enforcement Detail:	St Violation/Reminder Notice	Enforcement Category:	Informal

GEOCHECK® - PHYSICAL SETTING SOURCE MAP FINDINGS

Violation ID:	5398901	Orig Code:	S
Enforcement FY:	2009	Enforcement Action:	03/30/2009
Enforcement Detail:	St Compliance achieved	Enforcement Category:	Resolving
Violation ID:	5399001	Orig Code:	S
Enforcement FY:	2007	Enforcement Action:	05/31/2007
Enforcement Detail:	St Formal NOV issued	Enforcement Category:	Informal
Violation ID:	5399001	Orig Code:	F
Enforcement FY:	2005	Enforcement Action:	09/30/2005
Enforcement Detail:	St AO (w/o penalty) issued	Enforcement Category:	Formal
Violation ID:	5399001	Orig Code:	S
Enforcement FY:	2001	Enforcement Action:	06/30/2001
Enforcement Detail:	St Violation/Reminder Notice	Enforcement Category:	Informal
Violation ID:	5399001	Orig Code:	S
Enforcement FY:	2009	Enforcement Action:	03/30/2009
Enforcement Detail:	St Compliance achieved	Enforcement Category:	Resolving
Violation ID:	5399001	Orig Code:	S
Enforcement FY:	2008	Enforcement Action:	09/09/2008
Enforcement Detail:	St Unresolved	Enforcement Category:	Informal
Violation ID:	5399101	Orig Code:	S
Enforcement FY:	2009	Enforcement Action:	03/30/2009
Enforcement Detail:	St Compliance achieved	Enforcement Category:	Resolving
Violation ID:	5399101	Orig Code:	S
Enforcement FY:	2008	Enforcement Action:	09/09/2008
Enforcement Detail:	St Unresolved	Enforcement Category:	Informal
Violation ID:	5399101	Orig Code:	F
Enforcement FY:	2005	Enforcement Action:	09/30/2005
Enforcement Detail:	St AO (w/o penalty) issued	Enforcement Category:	Formal
Violation ID:	5399101	Orig Code:	S
Enforcement FY:	2001	Enforcement Action:	06/30/2001
Enforcement Detail:	St Violation/Reminder Notice	Enforcement Category:	Informal
Violation ID:	5399101	Orig Code:	S
Enforcement FY:	2007	Enforcement Action:	05/31/2007
Enforcement Detail:	St Formal NOV issued	Enforcement Category:	Informal
Violation ID:	5399201	Orig Code:	F
Enforcement FY:	2005	Enforcement Action:	09/30/2005
Enforcement Detail:	St AO (w/o penalty) issued	Enforcement Category:	Formal
Violation ID:	5399201	Orig Code:	S
Enforcement FY:	2009	Enforcement Action:	03/30/2009
Enforcement Detail:	St Compliance achieved	Enforcement Category:	Resolving
Violation ID:	5399201	Orig Code:	S
Enforcement FY:	2001	Enforcement Action:	06/30/2001
Enforcement Detail:	St Violation/Reminder Notice	Enforcement Category:	Informal
Violation ID:	5399301	Orig Code:	S
Enforcement FY:	2001	Enforcement Action:	06/30/2001
Enforcement Detail:	St Violation/Reminder Notice	Enforcement Category:	Informal
Violation ID:	5399301	Orig Code:	S
Enforcement FY:	2009	Enforcement Action:	03/30/2009

GEOCHECK® - PHYSICAL SETTING SOURCE MAP FINDINGS

Enforcement Detail:	St Compliance achieved	Enforcement Category:	Resolving
Violation ID:	5399301	Orig Code:	F
Enforcement FY:	2005	Enforcement Action:	09/30/2005
Enforcement Detail:	St AO (w/o penalty) issued	Enforcement Category:	Formal
Violation ID:	5399401	Orig Code:	S
Enforcement FY:	2001	Enforcement Action:	06/30/2001
Enforcement Detail:	St Violation/Reminder Notice	Enforcement Category:	Informal
Violation ID:	5399401	Orig Code:	F
Enforcement FY:	2005	Enforcement Action:	09/30/2005
Enforcement Detail:	St AO (w/o penalty) issued	Enforcement Category:	Formal
Violation ID:	5399401	Orig Code:	S
Enforcement FY:	2007	Enforcement Action:	05/31/2007
Enforcement Detail:	St Formal NOV issued	Enforcement Category:	Informal
Violation ID:	5399401	Orig Code:	S
Enforcement FY:	2008	Enforcement Action:	09/09/2008
Enforcement Detail:	St Unresolved	Enforcement Category:	Informal
Violation ID:	5399401	Orig Code:	S
Enforcement FY:	2009	Enforcement Action:	03/30/2009
Enforcement Detail:	St Compliance achieved	Enforcement Category:	Resolving
Violation ID:	5399501	Orig Code:	S
Enforcement FY:	2008	Enforcement Action:	09/09/2008
Enforcement Detail:	St Unresolved	Enforcement Category:	Informal
Violation ID:	5399501	Orig Code:	S
Enforcement FY:	2007	Enforcement Action:	05/31/2007
Enforcement Detail:	St Formal NOV issued	Enforcement Category:	Informal
Violation ID:	5399501	Orig Code:	S
Enforcement FY:	2001	Enforcement Action:	06/30/2001
Enforcement Detail:	St Violation/Reminder Notice	Enforcement Category:	Informal
Violation ID:	5399501	Orig Code:	S
Enforcement FY:	2009	Enforcement Action:	03/30/2009
Enforcement Detail:	St Compliance achieved	Enforcement Category:	Resolving
Violation ID:	5399501	Orig Code:	F
Enforcement FY:	2005	Enforcement Action:	09/30/2005
Enforcement Detail:	St AO (w/o penalty) issued	Enforcement Category:	Formal
Violation ID:	5399601	Orig Code:	F
Enforcement FY:	2005	Enforcement Action:	09/30/2005
Enforcement Detail:	St AO (w/o penalty) issued	Enforcement Category:	Formal
Violation ID:	5399601	Orig Code:	S
Enforcement FY:	2001	Enforcement Action:	06/30/2001
Enforcement Detail:	St Violation/Reminder Notice	Enforcement Category:	Informal
Violation ID:	5399601	Orig Code:	S
Enforcement FY:	2009	Enforcement Action:	03/30/2009
Enforcement Detail:	St Compliance achieved	Enforcement Category:	Resolving
Violation ID:	5399701	Orig Code:	F
Enforcement FY:	2005	Enforcement Action:	09/30/2005
Enforcement Detail:	St AO (w/o penalty) issued	Enforcement Category:	Formal

GEOCHECK® - PHYSICAL SETTING SOURCE MAP FINDINGS

Violation ID:	5399701	Orig Code:	S
Enforcement FY:	2001	Enforcement Action:	06/30/2001
Enforcement Detail:	St Violation/Reminder Notice	Enforcement Category:	Informal
Violation ID:	5399701	Orig Code:	S
Enforcement FY:	2009	Enforcement Action:	03/30/2009
Enforcement Detail:	St Compliance achieved	Enforcement Category:	Resolving
Violation ID:	5399801	Orig Code:	S
Enforcement FY:	2009	Enforcement Action:	03/30/2009
Enforcement Detail:	St Compliance achieved	Enforcement Category:	Resolving
Violation ID:	5399801	Orig Code:	S
Enforcement FY:	2008	Enforcement Action:	09/09/2008
Enforcement Detail:	St Unresolved	Enforcement Category:	Informal
Violation ID:	5399801	Orig Code:	S
Enforcement FY:	2001	Enforcement Action:	06/30/2001
Enforcement Detail:	St Violation/Reminder Notice	Enforcement Category:	Informal
Violation ID:	5399801	Orig Code:	F
Enforcement FY:	2005	Enforcement Action:	09/30/2005
Enforcement Detail:	St AO (w/o penalty) issued	Enforcement Category:	Formal
Violation ID:	5399801	Orig Code:	S
Enforcement FY:	2007	Enforcement Action:	05/31/2007
Enforcement Detail:	St Formal NOV issued	Enforcement Category:	Informal
Violation ID:	5399901	Orig Code:	F
Enforcement FY:	2005	Enforcement Action:	09/30/2005
Enforcement Detail:	St AO (w/o penalty) issued	Enforcement Category:	Formal
Violation ID:	5399901	Orig Code:	S
Enforcement FY:	2007	Enforcement Action:	05/31/2007
Enforcement Detail:	St Formal NOV issued	Enforcement Category:	Informal
Violation ID:	5399901	Orig Code:	S
Enforcement FY:	2009	Enforcement Action:	03/30/2009
Enforcement Detail:	St Compliance achieved	Enforcement Category:	Resolving
Violation ID:	5399901	Orig Code:	S
Enforcement FY:	2001	Enforcement Action:	06/30/2001
Enforcement Detail:	St Violation/Reminder Notice	Enforcement Category:	Informal
Violation ID:	5399901	Orig Code:	S
Enforcement FY:	2008	Enforcement Action:	09/09/2008
Enforcement Detail:	St Unresolved	Enforcement Category:	Informal
Violation ID:	5400001	Orig Code:	F
Enforcement FY:	2005	Enforcement Action:	09/30/2005
Enforcement Detail:	St AO (w/o penalty) issued	Enforcement Category:	Formal
Violation ID:	5400001	Orig Code:	S
Enforcement FY:	2001	Enforcement Action:	06/30/2001
Enforcement Detail:	St Violation/Reminder Notice	Enforcement Category:	Informal
Violation ID:	5400001	Orig Code:	S
Enforcement FY:	2009	Enforcement Action:	03/30/2009
Enforcement Detail:	St Compliance achieved	Enforcement Category:	Resolving
Violation ID:	5400101	Orig Code:	S
Enforcement FY:	2009	Enforcement Action:	03/30/2009

GEOCHECK® - PHYSICAL SETTING SOURCE MAP FINDINGS

Enforcement Detail:	St Compliance achieved	Enforcement Category:	Resolving
Violation ID:	5400101	Orig Code:	F
Enforcement FY:	2005	Enforcement Action:	09/30/2005
Enforcement Detail:	St AO (w/o penalty) issued	Enforcement Category:	Formal
Violation ID:	5400101	Orig Code:	S
Enforcement FY:	2001	Enforcement Action:	06/30/2001
Enforcement Detail:	St Violation/Reminder Notice	Enforcement Category:	Informal
Violation ID:	5400201	Orig Code:	S
Enforcement FY:	2009	Enforcement Action:	03/30/2009
Enforcement Detail:	St Compliance achieved	Enforcement Category:	Resolving
Violation ID:	5400201	Orig Code:	S
Enforcement FY:	2007	Enforcement Action:	05/31/2007
Enforcement Detail:	St Formal NOV issued	Enforcement Category:	Informal
Violation ID:	5400201	Orig Code:	S
Enforcement FY:	2008	Enforcement Action:	09/09/2008
Enforcement Detail:	St Unresolved	Enforcement Category:	Informal
Violation ID:	5400201	Orig Code:	S
Enforcement FY:	2001	Enforcement Action:	06/30/2001
Enforcement Detail:	St Violation/Reminder Notice	Enforcement Category:	Informal
Violation ID:	5400201	Orig Code:	F
Enforcement FY:	2005	Enforcement Action:	09/30/2005
Enforcement Detail:	St AO (w/o penalty) issued	Enforcement Category:	Formal
Violation ID:	5400301	Orig Code:	S
Enforcement FY:	2007	Enforcement Action:	05/31/2007
Enforcement Detail:	St Formal NOV issued	Enforcement Category:	Informal
Violation ID:	5400301	Orig Code:	F
Enforcement FY:	2005	Enforcement Action:	09/30/2005
Enforcement Detail:	St AO (w/o penalty) issued	Enforcement Category:	Formal
Violation ID:	5400301	Orig Code:	S
Enforcement FY:	2001	Enforcement Action:	06/30/2001
Enforcement Detail:	St Violation/Reminder Notice	Enforcement Category:	Informal
Violation ID:	5400301	Orig Code:	S
Enforcement FY:	2009	Enforcement Action:	03/30/2009
Enforcement Detail:	St Compliance achieved	Enforcement Category:	Resolving
Violation ID:	5400301	Orig Code:	S
Enforcement FY:	2008	Enforcement Action:	09/09/2008
Enforcement Detail:	St Unresolved	Enforcement Category:	Informal
Violation ID:	5400401	Orig Code:	S
Enforcement FY:	2001	Enforcement Action:	06/30/2001
Enforcement Detail:	St Violation/Reminder Notice	Enforcement Category:	Informal
Violation ID:	5400401	Orig Code:	S
Enforcement FY:	2009	Enforcement Action:	03/30/2009
Enforcement Detail:	St Compliance achieved	Enforcement Category:	Resolving
Violation ID:	5400401	Orig Code:	F
Enforcement FY:	2005	Enforcement Action:	09/30/2005
Enforcement Detail:	St AO (w/o penalty) issued	Enforcement Category:	Formal

GEOCHECK® - PHYSICAL SETTING SOURCE MAP FINDINGS

Violation ID:	5400501	Orig Code:	F
Enforcement FY:	2005	Enforcement Action:	09/30/2005
Enforcement Detail:	St AO (w/o penalty) issued	Enforcement Category:	Formal
Violation ID:	5400501	Orig Code:	S
Enforcement FY:	2001	Enforcement Action:	06/30/2001
Enforcement Detail:	St Violation/Reminder Notice	Enforcement Category:	Informal
Violation ID:	5400501	Orig Code:	S
Enforcement FY:	2009	Enforcement Action:	03/30/2009
Enforcement Detail:	St Compliance achieved	Enforcement Category:	Resolving
Violation ID:	5400601	Orig Code:	F
Enforcement FY:	2005	Enforcement Action:	09/30/2005
Enforcement Detail:	St AO (w/o penalty) issued	Enforcement Category:	Formal
Violation ID:	5400601	Orig Code:	S
Enforcement FY:	2001	Enforcement Action:	06/30/2001
Enforcement Detail:	St Violation/Reminder Notice	Enforcement Category:	Informal
Violation ID:	5400601	Orig Code:	S
Enforcement FY:	2008	Enforcement Action:	09/09/2008
Enforcement Detail:	St Unresolved	Enforcement Category:	Informal
Violation ID:	5400601	Orig Code:	S
Enforcement FY:	2009	Enforcement Action:	03/30/2009
Enforcement Detail:	St Compliance achieved	Enforcement Category:	Resolving
Violation ID:	5400601	Orig Code:	S
Enforcement FY:	2007	Enforcement Action:	05/31/2007
Enforcement Detail:	St Formal NOV issued	Enforcement Category:	Informal
Violation ID:	5400701	Orig Code:	S
Enforcement FY:	2009	Enforcement Action:	03/30/2009
Enforcement Detail:	St Compliance achieved	Enforcement Category:	Resolving
Violation ID:	5400701	Orig Code:	S
Enforcement FY:	2008	Enforcement Action:	09/09/2008
Enforcement Detail:	St Unresolved	Enforcement Category:	Informal
Violation ID:	5400701	Orig Code:	F
Enforcement FY:	2005	Enforcement Action:	09/30/2005
Enforcement Detail:	St AO (w/o penalty) issued	Enforcement Category:	Formal
Violation ID:	5400701	Orig Code:	S
Enforcement FY:	2001	Enforcement Action:	06/30/2001
Enforcement Detail:	St Violation/Reminder Notice	Enforcement Category:	Informal
Violation ID:	5400701	Orig Code:	S
Enforcement FY:	2007	Enforcement Action:	05/31/2007
Enforcement Detail:	St Formal NOV issued	Enforcement Category:	Informal
Violation ID:	5400801	Orig Code:	F
Enforcement FY:	2005	Enforcement Action:	09/30/2005
Enforcement Detail:	St AO (w/o penalty) issued	Enforcement Category:	Formal
Violation ID:	5400801	Orig Code:	S
Enforcement FY:	2009	Enforcement Action:	03/30/2009
Enforcement Detail:	St Compliance achieved	Enforcement Category:	Resolving
Violation ID:	5400801	Orig Code:	S
Enforcement FY:	2001	Enforcement Action:	06/30/2001

GEOCHECK® - PHYSICAL SETTING SOURCE MAP FINDINGS

Enforcement Detail:	St Violation/Reminder Notice	Enforcement Category:	Informal
Violation ID:	5400901	Orig Code:	F
Enforcement FY:	2005	Enforcement Action:	09/30/2005
Enforcement Detail:	St AO (w/o penalty) issued	Enforcement Category:	Formal
Violation ID:	5400901	Orig Code:	S
Enforcement FY:	2001	Enforcement Action:	06/30/2001
Enforcement Detail:	St Violation/Reminder Notice	Enforcement Category:	Informal
Violation ID:	5400901	Orig Code:	S
Enforcement FY:	2009	Enforcement Action:	03/30/2009
Enforcement Detail:	St Compliance achieved	Enforcement Category:	Resolving
Violation ID:	5401001	Orig Code:	S
Enforcement FY:	2008	Enforcement Action:	09/09/2008
Enforcement Detail:	St Unresolved	Enforcement Category:	Informal
Violation ID:	5401001	Orig Code:	S
Enforcement FY:	2001	Enforcement Action:	06/30/2001
Enforcement Detail:	St Violation/Reminder Notice	Enforcement Category:	Informal
Violation ID:	5401001	Orig Code:	F
Enforcement FY:	2005	Enforcement Action:	09/30/2005
Enforcement Detail:	St AO (w/o penalty) issued	Enforcement Category:	Formal
Violation ID:	5401001	Orig Code:	S
Enforcement FY:	2007	Enforcement Action:	05/31/2007
Enforcement Detail:	St Formal NOV issued	Enforcement Category:	Informal
Violation ID:	5401001	Orig Code:	S
Enforcement FY:	2009	Enforcement Action:	03/30/2009
Enforcement Detail:	St Compliance achieved	Enforcement Category:	Resolving
Violation ID:	5401101	Orig Code:	S
Enforcement FY:	2007	Enforcement Action:	05/31/2007
Enforcement Detail:	St Formal NOV issued	Enforcement Category:	Informal
Violation ID:	5401101	Orig Code:	F
Enforcement FY:	2005	Enforcement Action:	09/30/2005
Enforcement Detail:	St AO (w/o penalty) issued	Enforcement Category:	Formal
Violation ID:	5401101	Orig Code:	S
Enforcement FY:	2001	Enforcement Action:	06/30/2001
Enforcement Detail:	St Violation/Reminder Notice	Enforcement Category:	Informal
Violation ID:	5401101	Orig Code:	S
Enforcement FY:	2008	Enforcement Action:	09/09/2008
Enforcement Detail:	St Unresolved	Enforcement Category:	Informal
Violation ID:	5401101	Orig Code:	S
Enforcement FY:	2009	Enforcement Action:	03/30/2009
Enforcement Detail:	St Compliance achieved	Enforcement Category:	Resolving
Violation ID:	5401201	Orig Code:	S
Enforcement FY:	2001	Enforcement Action:	06/30/2001
Enforcement Detail:	St Violation/Reminder Notice	Enforcement Category:	Informal
Violation ID:	5401201	Orig Code:	F
Enforcement FY:	2005	Enforcement Action:	09/30/2005
Enforcement Detail:	St AO (w/o penalty) issued	Enforcement Category:	Formal

GEOCHECK® - PHYSICAL SETTING SOURCE MAP FINDINGS

Violation ID:	5401201	Orig Code:	S
Enforcement FY:	2009	Enforcement Action:	03/30/2009
Enforcement Detail:	St Compliance achieved	Enforcement Category:	Resolving
Violation ID:	5401301	Orig Code:	S
Enforcement FY:	2009	Enforcement Action:	03/30/2009
Enforcement Detail:	St Compliance achieved	Enforcement Category:	Resolving
Violation ID:	5401301	Orig Code:	S
Enforcement FY:	2001	Enforcement Action:	06/30/2001
Enforcement Detail:	St Violation/Reminder Notice	Enforcement Category:	Informal
Violation ID:	5401301	Orig Code:	F
Enforcement FY:	2005	Enforcement Action:	09/30/2005
Enforcement Detail:	St AO (w/o penalty) issued	Enforcement Category:	Formal
Violation ID:	5401401	Orig Code:	S
Enforcement FY:	2007	Enforcement Action:	05/31/2007
Enforcement Detail:	St Formal NOV issued	Enforcement Category:	Informal
Violation ID:	5401401	Orig Code:	S
Enforcement FY:	2009	Enforcement Action:	03/30/2009
Enforcement Detail:	St Compliance achieved	Enforcement Category:	Resolving
Violation ID:	5401401	Orig Code:	S
Enforcement FY:	2008	Enforcement Action:	09/09/2008
Enforcement Detail:	St Unresolved	Enforcement Category:	Informal
Violation ID:	5401401	Orig Code:	S
Enforcement FY:	2001	Enforcement Action:	06/30/2001
Enforcement Detail:	St Violation/Reminder Notice	Enforcement Category:	Informal
Violation ID:	5401401	Orig Code:	F
Enforcement FY:	2005	Enforcement Action:	09/30/2005
Enforcement Detail:	St AO (w/o penalty) issued	Enforcement Category:	Formal
Violation ID:	5401501	Orig Code:	S
Enforcement FY:	2007	Enforcement Action:	05/31/2007
Enforcement Detail:	St Formal NOV issued	Enforcement Category:	Informal
Violation ID:	5401501	Orig Code:	F
Enforcement FY:	2005	Enforcement Action:	09/30/2005
Enforcement Detail:	St AO (w/o penalty) issued	Enforcement Category:	Formal
Violation ID:	5401501	Orig Code:	S
Enforcement FY:	2001	Enforcement Action:	06/30/2001
Enforcement Detail:	St Violation/Reminder Notice	Enforcement Category:	Informal
Violation ID:	5401501	Orig Code:	S
Enforcement FY:	2008	Enforcement Action:	09/09/2008
Enforcement Detail:	St Unresolved	Enforcement Category:	Informal
Violation ID:	5401501	Orig Code:	S
Enforcement FY:	2009	Enforcement Action:	03/30/2009
Enforcement Detail:	St Compliance achieved	Enforcement Category:	Resolving
Violation ID:	5401601	Orig Code:	S
Enforcement FY:	2001	Enforcement Action:	06/30/2001
Enforcement Detail:	St Violation/Reminder Notice	Enforcement Category:	Informal
Violation ID:	5401601	Orig Code:	F
Enforcement FY:	2005	Enforcement Action:	09/30/2005

GEOCHECK® - PHYSICAL SETTING SOURCE MAP FINDINGS

Enforcement Detail:	St AO (w/o penalty) issued	Enforcement Category:	Formal
Violation ID:	5401601	Orig Code:	S
Enforcement FY:	2009	Enforcement Action:	03/30/2009
Enforcement Detail:	St Compliance achieved	Enforcement Category:	Resolving
Violation ID:	5401701	Orig Code:	S
Enforcement FY:	2009	Enforcement Action:	03/30/2009
Enforcement Detail:	St Compliance achieved	Enforcement Category:	Resolving
Violation ID:	5401701	Orig Code:	S
Enforcement FY:	2001	Enforcement Action:	06/30/2001
Enforcement Detail:	St Violation/Reminder Notice	Enforcement Category:	Informal
Violation ID:	5401701	Orig Code:	F
Enforcement FY:	2005	Enforcement Action:	09/30/2005
Enforcement Detail:	St AO (w/o penalty) issued	Enforcement Category:	Formal
Violation ID:	5401801	Orig Code:	S
Enforcement FY:	2008	Enforcement Action:	
Enforcement Action:	09/09/2008	Enforcement Detail:	St Unresolved
Enforcement Category:	Informal		
Violation ID:	5401801	Orig Code:	S
Enforcement FY:	2007	Enforcement Action:	05/31/2007
Enforcement Detail:	St Formal NOV issued	Enforcement Category:	Informal
Violation ID:	5401801	Orig Code:	F
Enforcement FY:	2005	Enforcement Action:	09/30/2005
Enforcement Detail:	St AO (w/o penalty) issued	Enforcement Category:	Formal
Violation ID:	5401801	Orig Code:	S
Enforcement FY:	2009	Enforcement Action:	03/30/2009
Enforcement Detail:	St Compliance achieved	Enforcement Category:	Resolving
Violation ID:	5401801	Orig Code:	S
Enforcement FY:	2001	Enforcement Action:	06/30/2001
Enforcement Detail:	St Violation/Reminder Notice	Enforcement Category:	Informal
Violation ID:	5401901	Orig Code:	S
Enforcement FY:	2009	Enforcement Action:	03/30/2009
Enforcement Detail:	St Compliance achieved	Enforcement Category:	Resolving
Violation ID:	5401901	Orig Code:	S
Enforcement FY:	2008	Enforcement Action:	09/09/2008
Enforcement Detail:	St Unresolved	Enforcement Category:	Informal
Violation ID:	5401901	Orig Code:	S
Enforcement FY:	2001	Enforcement Action:	06/30/2001
Enforcement Detail:	St Violation/Reminder Notice	Enforcement Category:	Informal
Violation ID:	5401901	Orig Code:	F
Enforcement FY:	2005	Enforcement Action:	09/30/2005
Enforcement Detail:	St AO (w/o penalty) issued	Enforcement Category:	Formal
Violation ID:	5401901	Orig Code:	S
Enforcement FY:	2007	Enforcement Action:	05/31/2007
Enforcement Detail:	St Formal NOV issued	Enforcement Category:	Informal
Violation ID:	5402001	Orig Code:	S
Enforcement FY:	2009	Enforcement Action:	03/30/2009
Enforcement Detail:	St Compliance achieved	Enforcement Category:	Resolving

GEOCHECK® - PHYSICAL SETTING SOURCE MAP FINDINGS

Violation ID:	5402001	Orig Code:	S
Enforcement FY:	2001	Enforcement Action:	06/30/2001
Enforcement Detail:	St Violation/Reminder Notice	Enforcement Category:	Informal
Violation ID:	5402001	Orig Code:	F
Enforcement FY:	2005	Enforcement Action:	09/30/2005
Enforcement Detail:	St AO (w/o penalty) issued	Enforcement Category:	Formal
Violation ID:	5402101	Orig Code:	S
Enforcement FY:	2009	Enforcement Action:	03/30/2009
Enforcement Detail:	St Compliance achieved	Enforcement Category:	Resolving
Violation ID:	5402101	Orig Code:	S
Enforcement FY:	2001	Enforcement Action:	06/30/2001
Enforcement Detail:	St Violation/Reminder Notice	Enforcement Category:	Informal
Violation ID:	5402101	Orig Code:	F
Enforcement FY:	2005	Enforcement Action:	09/30/2005
Enforcement Detail:	St AO (w/o penalty) issued	Enforcement Category:	Formal
Violation ID:	5402201	Orig Code:	F
Enforcement FY:	2005	Enforcement Action:	09/30/2005
Enforcement Detail:	St AO (w/o penalty) issued	Enforcement Category:	Formal
Violation ID:	5402201	Orig Code:	S
Enforcement FY:	2007	Enforcement Action:	05/31/2007
Enforcement Detail:	St Formal NOV issued	Enforcement Category:	Informal
Violation ID:	5402201	Orig Code:	S
Enforcement FY:	2009	Enforcement Action:	03/30/2009
Enforcement Detail:	St Compliance achieved	Enforcement Category:	Resolving
Violation ID:	5402201	Orig Code:	S
Enforcement FY:	2008	Enforcement Action:	09/09/2008
Enforcement Detail:	St Unresolved	Enforcement Category:	Informal
Violation ID:	5402201	Orig Code:	S
Enforcement FY:	2001	Enforcement Action:	06/30/2001
Enforcement Detail:	St Violation/Reminder Notice	Enforcement Category:	Informal
Violation ID:	5402301	Orig Code:	S
Enforcement FY:	2007	Enforcement Action:	05/31/2007
Enforcement Detail:	St Formal NOV issued	Enforcement Category:	Informal
Violation ID:	5402301	Orig Code:	F
Enforcement FY:	2005	Enforcement Action:	09/30/2005
Enforcement Detail:	St AO (w/o penalty) issued	Enforcement Category:	Formal
Violation ID:	5402301	Orig Code:	S
Enforcement FY:	2001	Enforcement Action:	06/30/2001
Enforcement Detail:	St Violation/Reminder Notice	Enforcement Category:	Informal
Violation ID:	5402301	Orig Code:	S
Enforcement FY:	2008	Enforcement Action:	09/09/2008
Enforcement Detail:	St Unresolved	Enforcement Category:	Informal
Violation ID:	5402301	Orig Code:	S
Enforcement FY:	2009	Enforcement Action:	03/30/2009
Enforcement Detail:	St Compliance achieved	Enforcement Category:	Resolving
Violation ID:	5402401	Orig Code:	S
Enforcement FY:	2009	Enforcement Action:	03/30/2009

GEOCHECK® - PHYSICAL SETTING SOURCE MAP FINDINGS

Enforcement Detail:	St Compliance achieved	Enforcement Category:	Resolving
Violation ID:	5402401	Orig Code:	F
Enforcement FY:	2005	Enforcement Action:	09/30/2005
Enforcement Detail:	St AO (w/o penalty) issued	Enforcement Category:	Formal
Violation ID:	5402401	Orig Code:	S
Enforcement FY:	2001	Enforcement Action:	06/30/2001
Enforcement Detail:	St Violation/Reminder Notice	Enforcement Category:	Informal
Violation ID:	5402501	Orig Code:	S
Enforcement FY:	2009	Enforcement Action:	03/30/2009
Enforcement Detail:	St Compliance achieved	Enforcement Category:	Resolving
Violation ID:	5402501	Orig Code:	S
Enforcement FY:	2001	Enforcement Action:	06/30/2001
Enforcement Detail:	St Violation/Reminder Notice	Enforcement Category:	Informal
Violation ID:	5402501	Orig Code:	F
Enforcement FY:	2005	Enforcement Action:	09/30/2005
Enforcement Detail:	St AO (w/o penalty) issued	Enforcement Category:	Formal
Violation ID:	5402601	Orig Code:	F
Enforcement FY:	2005	Enforcement Action:	09/30/2005
Enforcement Detail:	St AO (w/o penalty) issued	Enforcement Category:	Formal
Violation ID:	5402601	Orig Code:	S
Enforcement FY:	2009	Enforcement Action:	03/30/2009
Enforcement Detail:	St Compliance achieved	Enforcement Category:	Resolving
Violation ID:	5402601	Orig Code:	S
Enforcement FY:	2007	Enforcement Action:	05/31/2007
Enforcement Detail:	St Formal NOV issued	Enforcement Category:	Informal
Violation ID:	5402601	Orig Code:	S
Enforcement FY:	2008	Enforcement Action:	09/09/2008
Enforcement Detail:	St Unresolved	Enforcement Category:	Informal
Violation ID:	5402601	Orig Code:	S
Enforcement FY:	2001	Enforcement Action:	06/30/2001
Enforcement Detail:	St Violation/Reminder Notice	Enforcement Category:	Informal
Violation ID:	5402701	Orig Code:	S
Enforcement FY:	2007	Enforcement Action:	05/31/2007
Enforcement Detail:	St Formal NOV issued	Enforcement Category:	Informal
Violation ID:	5402701	Orig Code:	S
Enforcement FY:	2008	Enforcement Action:	09/09/2008
Enforcement Detail:	St Unresolved	Enforcement Category:	Informal
Violation ID:	5402701	Orig Code:	S
Enforcement FY:	2001	Enforcement Action:	06/30/2001
Enforcement Detail:	St Violation/Reminder Notice	Enforcement Category:	Informal
Violation ID:	5402701	Orig Code:	S
Enforcement FY:	2009	Enforcement Action:	03/30/2009
Enforcement Detail:	St Compliance achieved	Enforcement Category:	Resolving
Violation ID:	5402701	Orig Code:	F
Enforcement FY:	2005	Enforcement Action:	09/30/2005
Enforcement Detail:	St AO (w/o penalty) issued	Enforcement Category:	Formal

GEOCHECK® - PHYSICAL SETTING SOURCE MAP FINDINGS

Violation ID:	5402801	Orig Code:	S
Enforcement FY:	2009	Enforcement Action:	03/30/2009
Enforcement Detail:	St Compliance achieved	Enforcement Category:	Resolving
Violation ID:	5402801	Orig Code:	F
Enforcement FY:	2005	Enforcement Action:	09/30/2005
Enforcement Detail:	St AO (w/o penalty) issued	Enforcement Category:	Formal
Violation ID:	5402801	Orig Code:	S
Enforcement FY:	2001	Enforcement Action:	06/30/2001
Enforcement Detail:	St Violation/Reminder Notice	Enforcement Category:	Informal
Violation ID:	5402901	Orig Code:	F
Enforcement FY:	2005	Enforcement Action:	09/30/2005
Enforcement Detail:	St AO (w/o penalty) issued	Enforcement Category:	Formal
Violation ID:	5402901	Orig Code:	S
Enforcement FY:	2001	Enforcement Action:	06/30/2001
Enforcement Detail:	St Violation/Reminder Notice	Enforcement Category:	Informal
Violation ID:	5402901	Orig Code:	S
Enforcement FY:	2009	Enforcement Action:	03/30/2009
Enforcement Detail:	St Compliance achieved	Enforcement Category:	Resolving
Violation ID:	5403001	Orig Code:	S
Enforcement FY:	2001	Enforcement Action:	06/30/2001
Enforcement Detail:	St Violation/Reminder Notice	Enforcement Category:	Informal
Violation ID:	5403001	Orig Code:	S
Enforcement FY:	2008	Enforcement Action:	09/09/2008
Enforcement Detail:	St Unresolved	Enforcement Category:	Informal
Violation ID:	5403001	Orig Code:	S
Enforcement FY:	2009	Enforcement Action:	03/30/2009
Enforcement Detail:	St Compliance achieved	Enforcement Category:	Resolving
Violation ID:	5403001	Orig Code:	S
Enforcement FY:	2007	Enforcement Action:	05/31/2007
Enforcement Detail:	St Formal NOV issued	Enforcement Category:	Informal
Violation ID:	5403001	Orig Code:	F
Enforcement FY:	2005	Enforcement Action:	09/30/2005
Enforcement Detail:	St AO (w/o penalty) issued	Enforcement Category:	Formal
Violation ID:	5403101	Orig Code:	S
Enforcement FY:	2007	Enforcement Action:	05/31/2007
Enforcement Detail:	St Formal NOV issued	Enforcement Category:	Informal
Violation ID:	5403101	Orig Code:	S
Enforcement FY:	2009	Enforcement Action:	03/30/2009
Enforcement Detail:	St Compliance achieved	Enforcement Category:	Resolving
Violation ID:	5403101	Orig Code:	S
Enforcement FY:	2008	Enforcement Action:	09/09/2008
Enforcement Detail:	St Unresolved	Enforcement Category:	Informal
Violation ID:	5403101	Orig Code:	S
Enforcement FY:	2001	Enforcement Action:	06/30/2001
Enforcement Detail:	St Violation/Reminder Notice	Enforcement Category:	Informal
Violation ID:	5403101	Orig Code:	F
Enforcement FY:	2005	Enforcement Action:	09/30/2005

GEOCHECK® - PHYSICAL SETTING SOURCE MAP FINDINGS

Enforcement Detail:	St AO (w/o penalty) issued	Enforcement Category:	Formal
Violation ID:	5403201	Orig Code:	S
Enforcement FY:	2009	Enforcement Action:	03/30/2009
Enforcement Detail:	St Compliance achieved	Enforcement Category:	Resolving
Violation ID:	5403201	Orig Code:	F
Enforcement FY:	2005	Enforcement Action:	09/30/2005
Enforcement Detail:	St AO (w/o penalty) issued	Enforcement Category:	Formal
Violation ID:	5403201	Orig Code:	S
Enforcement FY:	2001	Enforcement Action:	06/30/2001
Enforcement Detail:	St Violation/Reminder Notice	Enforcement Category:	Informal
Violation ID:	5403301	Orig Code:	S
Enforcement FY:	2009	Enforcement Action:	03/30/2009
Enforcement Detail:	St Compliance achieved	Enforcement Category:	Resolving
Violation ID:	5403301	Orig Code:	S
Enforcement FY:	2001	Enforcement Action:	06/30/2001
Enforcement Detail:	St Violation/Reminder Notice	Enforcement Category:	Informal
Violation ID:	5403301	Orig Code:	F
Enforcement FY:	2005	Enforcement Action:	09/30/2005
Enforcement Detail:	St AO (w/o penalty) issued	Enforcement Category:	Formal
Violation ID:	5403401	Orig Code:	S
Enforcement FY:	2001	Enforcement Action:	06/30/2001
Enforcement Detail:	St Violation/Reminder Notice	Enforcement Category:	Informal
Violation ID:	5403401	Orig Code:	F
Enforcement FY:	2005	Enforcement Action:	09/30/2005
Enforcement Detail:	St AO (w/o penalty) issued	Enforcement Category:	Formal
Violation ID:	5403401	Orig Code:	S
Enforcement FY:	2008	Enforcement Action:	09/09/2008
Enforcement Detail:	St Unresolved	Enforcement Category:	Informal
Violation ID:	5403401	Orig Code:	S
Enforcement FY:	2009	Enforcement Action:	03/30/2009
Enforcement Detail:	St Compliance achieved	Enforcement Category:	Resolving
Violation ID:	5403401	Orig Code:	S
Enforcement FY:	2007	Enforcement Action:	05/31/2007
Enforcement Detail:	St Formal NOV issued	Enforcement Category:	Informal
Violation ID:	5403501	Orig Code:	S
Enforcement FY:	2007	Enforcement Action:	05/31/2007
Enforcement Detail:	St Formal NOV issued	Enforcement Category:	Informal
Violation ID:	5403501	Orig Code:	S
Enforcement FY:	2008	Enforcement Action:	09/09/2008
Enforcement Detail:	St Unresolved	Enforcement Category:	Informal
Violation ID:	5403501	Orig Code:	S
Enforcement FY:	2009	Enforcement Action:	03/30/2009
Enforcement Detail:	St Compliance achieved	Enforcement Category:	Resolving
Violation ID:	5403501	Orig Code:	S
Enforcement FY:	2001	Enforcement Action:	06/30/2001
Enforcement Detail:	St Violation/Reminder Notice	Enforcement Category:	Informal

GEOCHECK® - PHYSICAL SETTING SOURCE MAP FINDINGS

Violation ID:	5403501	Orig Code:	F
Enforcement FY:	2005	Enforcement Action:	09/30/2005
Enforcement Detail:	St AO (w/o penalty) issued	Enforcement Category:	Formal
Violation ID:	5403601	Orig Code:	S
Enforcement FY:	2001	Enforcement Action:	06/30/2001
Enforcement Detail:	St Violation/Reminder Notice	Enforcement Category:	Informal
Violation ID:	5403601	Orig Code:	F
Enforcement FY:	2005	Enforcement Action:	09/30/2005
Enforcement Detail:	St AO (w/o penalty) issued	Enforcement Category:	Formal
Violation ID:	5403601	Orig Code:	S
Enforcement FY:	2009	Enforcement Action:	03/30/2009
Enforcement Detail:	St Compliance achieved	Enforcement Category:	Resolving
Violation ID:	5403701	Orig Code:	S
Enforcement FY:	2009	Enforcement Action:	03/30/2009
Enforcement Detail:	St Compliance achieved	Enforcement Category:	Resolving
Violation ID:	5403701	Orig Code:	S
Enforcement FY:	2001	Enforcement Action:	06/30/2001
Enforcement Detail:	St Violation/Reminder Notice	Enforcement Category:	Informal
Violation ID:	5403701	Orig Code:	F
Enforcement FY:	2005	Enforcement Action:	09/30/2005
Enforcement Detail:	St AO (w/o penalty) issued	Enforcement Category:	Formal
Violation ID:	5403801	Orig Code:	S
Enforcement FY:	2009	Enforcement Action:	03/30/2009
Enforcement Detail:	St Compliance achieved	Enforcement Category:	Resolving
Violation ID:	5403801	Orig Code:	F
Enforcement FY:	2005	Enforcement Action:	09/30/2005
Enforcement Detail:	St AO (w/o penalty) issued	Enforcement Category:	Formal
Violation ID:	5403801	Orig Code:	S
Enforcement FY:	2008	Enforcement Action:	09/09/2008
Enforcement Detail:	St Unresolved	Enforcement Category:	Informal
Violation ID:	5403801	Orig Code:	S
Enforcement FY:	2001	Enforcement Action:	06/30/2001
Enforcement Detail:	St Violation/Reminder Notice	Enforcement Category:	Informal
Violation ID:	5403801	Orig Code:	S
Enforcement FY:	2007	Enforcement Action:	05/31/2007
Enforcement Detail:	St Formal NOV issued	Enforcement Category:	Informal
Violation ID:	5403901	Orig Code:	F
Enforcement FY:	2005	Enforcement Action:	09/30/2005
Enforcement Detail:	St AO (w/o penalty) issued	Enforcement Category:	Formal
Violation ID:	5403901	Orig Code:	S
Enforcement FY:	2001	Enforcement Action:	06/30/2001
Enforcement Detail:	St Violation/Reminder Notice	Enforcement Category:	Informal
Violation ID:	5403901	Orig Code:	S
Enforcement FY:	2008	Enforcement Action:	09/09/2008
Enforcement Detail:	St Unresolved	Enforcement Category:	Informal
Violation ID:	5403901	Orig Code:	S
Enforcement FY:	2009	Enforcement Action:	03/30/2009

GEOCHECK® - PHYSICAL SETTING SOURCE MAP FINDINGS

Enforcement Detail:	St Compliance achieved	Enforcement Category:	Resolving
Violation ID:	5403901	Orig Code:	S
Enforcement FY:	2007	Enforcement Action:	05/31/2007
Enforcement Detail:	St Formal NOV issued	Enforcement Category:	Informal
Violation ID:	5404001	Orig Code:	S
Enforcement FY:	2009	Enforcement Action:	03/30/2009
Enforcement Detail:	St Compliance achieved	Enforcement Category:	Resolving
Violation ID:	5404001	Orig Code:	S
Enforcement FY:	2001	Enforcement Action:	06/30/2001
Enforcement Detail:	St Violation/Reminder Notice	Enforcement Category:	Informal
Violation ID:	5404001	Orig Code:	F
Enforcement FY:	2005	Enforcement Action:	09/30/2005
Enforcement Detail:	St AO (w/o penalty) issued	Enforcement Category:	Formal
Violation ID:	5404101	Orig Code:	S
Enforcement FY:	2001	Enforcement Action:	06/30/2001
Enforcement Detail:	St Violation/Reminder Notice	Enforcement Category:	Informal
Violation ID:	5404101	Orig Code:	S
Enforcement FY:	2009	Enforcement Action:	03/30/2009
Enforcement Detail:	St Compliance achieved	Enforcement Category:	Resolving
Violation ID:	5404101	Orig Code:	F
Enforcement FY:	2005	Enforcement Action:	09/30/2005
Enforcement Detail:	St AO (w/o penalty) issued	Enforcement Category:	Formal
Violation ID:	5404201	Orig Code:	S
Enforcement FY:	2007	Enforcement Action:	05/31/2007
Enforcement Detail:	St Formal NOV issued	Enforcement Category:	Informal
Violation ID:	5404201	Orig Code:	S
Enforcement FY:	2009	Enforcement Action:	03/30/2009
Enforcement Detail:	St Compliance achieved	Enforcement Category:	Resolving
Violation ID:	5404201	Orig Code:	S
Enforcement FY:	2008	Enforcement Action:	09/09/2008
Enforcement Detail:	St Unresolved	Enforcement Category:	Informal
Violation ID:	5404201	Orig Code:	S
Enforcement FY:	2001	Enforcement Action:	06/30/2001
Enforcement Detail:	St Violation/Reminder Notice	Enforcement Category:	Informal
Violation ID:	5404201	Orig Code:	F
Enforcement FY:	2005	Enforcement Action:	09/30/2005
Enforcement Detail:	St AO (w/o penalty) issued	Enforcement Category:	Formal
Violation ID:	5404301	Orig Code:	F
Enforcement FY:	2005	Enforcement Action:	09/30/2005
Enforcement Detail:	St AO (w/o penalty) issued	Enforcement Category:	Formal
Violation ID:	5404301	Orig Code:	S
Enforcement FY:	2007	Enforcement Action:	05/31/2007
Enforcement Detail:	St Formal NOV issued	Enforcement Category:	Informal
Violation ID:	5404301	Orig Code:	S
Enforcement FY:	2001	Enforcement Action:	06/30/2001
Enforcement Detail:	St Violation/Reminder Notice	Enforcement Category:	Informal

GEOCHECK® - PHYSICAL SETTING SOURCE MAP FINDINGS

Violation ID:	5404301	Orig Code:	S
Enforcement FY:	2009	Enforcement Action:	03/30/2009
Enforcement Detail:	St Compliance achieved	Enforcement Category:	Resolving
Violation ID:	5404301	Orig Code:	S
Enforcement FY:	2008	Enforcement Action:	09/09/2008
Enforcement Detail:	St Unresolved	Enforcement Category:	Informal
Violation ID:	5404401	Orig Code:	S
Enforcement FY:	2009	Enforcement Action:	03/30/2009
Enforcement Detail:	St Compliance achieved	Enforcement Category:	Resolving
Violation ID:	5404401	Orig Code:	S
Enforcement FY:	2001	Enforcement Action:	06/30/2001
Enforcement Detail:	St Violation/Reminder Notice	Enforcement Category:	Informal
Violation ID:	5404401	Orig Code:	F
Enforcement FY:	2005	Enforcement Action:	09/30/2005
Enforcement Detail:	St AO (w/o penalty) issued	Enforcement Category:	Formal
Violation ID:	5404501	Orig Code:	F
Enforcement FY:	2005	Enforcement Action:	09/30/2005
Enforcement Detail:	St AO (w/o penalty) issued	Enforcement Category:	Formal
Violation ID:	5404501	Orig Code:	S
Enforcement FY:	2009	Enforcement Action:	03/30/2009
Enforcement Detail:	St Compliance achieved	Enforcement Category:	Resolving
Violation ID:	5404501	Orig Code:	S
Enforcement FY:	2001	Enforcement Action:	06/30/2001
Enforcement Detail:	St Violation/Reminder Notice	Enforcement Category:	Informal
Violation ID:	5404601	Orig Code:	S
Enforcement FY:	2008	Enforcement Action:	09/09/2008
Enforcement Detail:	St Unresolved	Enforcement Category:	Informal
Violation ID:	5404601	Orig Code:	S
Enforcement FY:	2001	Enforcement Action:	06/30/2001
Enforcement Detail:	St Violation/Reminder Notice	Enforcement Category:	Informal
Violation ID:	5404601	Orig Code:	F
Enforcement FY:	2005	Enforcement Action:	09/30/2005
Enforcement Detail:	St AO (w/o penalty) issued	Enforcement Category:	Formal
Violation ID:	5404601	Orig Code:	S
Enforcement FY:	2009	Enforcement Action:	03/30/2009
Enforcement Detail:	St Compliance achieved	Enforcement Category:	Resolving
Violation ID:	5404601	Orig Code:	S
Enforcement FY:	2007	Enforcement Action:	05/31/2007
Enforcement Detail:	St Formal NOV issued	Enforcement Category:	Informal
Violation ID:	5404701	Orig Code:	S
Enforcement FY:	2009	Enforcement Action:	03/30/2009
Enforcement Detail:	St Compliance achieved	Enforcement Category:	Resolving
Violation ID:	5404701	Orig Code:	S
Enforcement FY:	2001	Enforcement Action:	06/30/2001
Enforcement Detail:	St Violation/Reminder Notice	Enforcement Category:	Informal
Violation ID:	5404701	Orig Code:	F
Enforcement FY:	2005	Enforcement Action:	09/30/2005

GEOCHECK® - PHYSICAL SETTING SOURCE MAP FINDINGS

Enforcement Detail:	St AO (w/o penalty) issued	Enforcement Category:	Formal
Violation ID:	5404701	Orig Code:	S
Enforcement FY:	2007	Enforcement Action:	05/31/2007
Enforcement Detail:	St Formal NOV issued	Enforcement Category:	Informal
Violation ID:	5404701	Orig Code:	S
Enforcement FY:	2008	Enforcement Action:	09/09/2008
Enforcement Detail:	St Unresolved	Enforcement Category:	Informal
Violation ID:	5404801	Orig Code:	F
Enforcement FY:	2005	Enforcement Action:	09/30/2005
Enforcement Detail:	St AO (w/o penalty) issued	Enforcement Category:	Formal
Violation ID:	5404801	Orig Code:	S
Enforcement FY:	2001	Enforcement Action:	06/30/2001
Enforcement Detail:	St Violation/Reminder Notice	Enforcement Category:	Informal
Violation ID:	5404801	Orig Code:	S
Enforcement FY:	2009	Enforcement Action:	03/30/2009
Enforcement Detail:	St Compliance achieved	Enforcement Category:	Resolving
Violation ID:	5404901	Orig Code:	S
Enforcement FY:	2009	Enforcement Action:	03/30/2009
Enforcement Detail:	St Compliance achieved	Enforcement Category:	Resolving
Violation ID:	5404901	Orig Code:	S
Enforcement FY:	2001	Enforcement Action:	06/30/2001
Enforcement Detail:	St Violation/Reminder Notice	Enforcement Category:	Informal
Violation ID:	5404901	Orig Code:	F
Enforcement FY:	2005	Enforcement Action:	09/30/2005
Enforcement Detail:	St AO (w/o penalty) issued	Enforcement Category:	Formal
Violation ID:	5405001	Orig Code:	S
Enforcement FY:	2001	Enforcement Action:	06/30/2001
Enforcement Detail:	St Violation/Reminder Notice	Enforcement Category:	Informal
Violation ID:	5405001	Orig Code:	F
Enforcement FY:	2005	Enforcement Action:	09/30/2005
Enforcement Detail:	St AO (w/o penalty) issued	Enforcement Category:	Formal
Violation ID:	5405001	Orig Code:	S
Enforcement FY:	2008	Enforcement Action:	09/09/2008
Enforcement Detail:	St Unresolved	Enforcement Category:	Informal
Violation ID:	5405001	Orig Code:	S
Enforcement FY:	2007	Enforcement Action:	05/31/2007
Enforcement Detail:	St Formal NOV issued	Enforcement Category:	Informal
Violation ID:	5405001	Orig Code:	S
Enforcement FY:	2009	Enforcement Action:	03/30/2009
Enforcement Detail:	St Compliance achieved	Enforcement Category:	Resolving
Violation ID:	5405101	Orig Code:	S
Enforcement FY:	2007	Enforcement Action:	05/31/2007
Enforcement Detail:	St Formal NOV issued	Enforcement Category:	Informal
Violation ID:	5405101	Orig Code:	S
Enforcement FY:	2009	Enforcement Action:	03/30/2009
Enforcement Detail:	St Compliance achieved	Enforcement Category:	Resolving

GEOCHECK® - PHYSICAL SETTING SOURCE MAP FINDINGS

Violation ID:	5405101	Orig Code:	S
Enforcement FY:	2008	Enforcement Action:	09/09/2008
Enforcement Detail:	St Unresolved	Enforcement Category:	Informal
Violation ID:	5405101	Orig Code:	S
Enforcement FY:	2001	Enforcement Action:	06/30/2001
Enforcement Detail:	St Violation/Reminder Notice	Enforcement Category:	Informal
Violation ID:	5405101	Orig Code:	F
Enforcement FY:	2005	Enforcement Action:	09/30/2005
Enforcement Detail:	St AO (w/o penalty) issued	Enforcement Category:	Formal
Violation ID:	5405201	Orig Code:	F
Enforcement FY:	2005	Enforcement Action:	09/30/2005
Enforcement Detail:	St AO (w/o penalty) issued	Enforcement Category:	Formal
Violation ID:	5405201	Orig Code:	S
Enforcement FY:	2001	Enforcement Action:	06/30/2001
Enforcement Detail:	St Violation/Reminder Notice	Enforcement Category:	Informal
Violation ID:	5405201	Orig Code:	S
Enforcement FY:	2009	Enforcement Action:	03/30/2009
Enforcement Detail:	St Compliance achieved	Enforcement Category:	Resolving
Violation ID:	5405301	Orig Code:	F
Enforcement FY:	2005	Enforcement Action:	09/30/2005
Enforcement Detail:	St AO (w/o penalty) issued	Enforcement Category:	Formal
Violation ID:	5405301	Orig Code:	S
Enforcement FY:	2001	Enforcement Action:	06/30/2001
Enforcement Detail:	St Violation/Reminder Notice	Enforcement Category:	Informal
Violation ID:	5405301	Orig Code:	S
Enforcement FY:	2009	Enforcement Action:	03/30/2009
Enforcement Detail:	St Compliance achieved	Enforcement Category:	Resolving
Violation ID:	5405401	Orig Code:	S
Enforcement FY:	2007	Enforcement Action:	05/31/2007
Enforcement Detail:	St Formal NOV issued	Enforcement Category:	Informal
Violation ID:	5405401	Orig Code:	S
Enforcement FY:	2008	Enforcement Action:	09/09/2008
Enforcement Detail:	St Unresolved	Enforcement Category:	Informal
Violation ID:	5405401	Orig Code:	S
Enforcement FY:	2009	Enforcement Action:	03/30/2009
Enforcement Detail:	St Compliance achieved	Enforcement Category:	Resolving
Violation ID:	5405401	Orig Code:	F
Enforcement FY:	2005	Enforcement Action:	09/30/2005
Enforcement Detail:	St AO (w/o penalty) issued	Enforcement Category:	Formal
Violation ID:	5405401	Orig Code:	S
Enforcement FY:	2001	Enforcement Action:	06/30/2001
Enforcement Detail:	St Violation/Reminder Notice	Enforcement Category:	Informal
Violation ID:	5405501	Orig Code:	S
Enforcement FY:	2009	Enforcement Action:	03/30/2009
Enforcement Detail:	St Compliance achieved	Enforcement Category:	Resolving
Violation ID:	5405501	Orig Code:	S
Enforcement FY:	2008	Enforcement Action:	09/09/2008

GEOCHECK® - PHYSICAL SETTING SOURCE MAP FINDINGS

Enforcement Detail:	St Unresolved	Enforcement Category:	Informal
Violation ID:	5405501	Orig Code:	F
Enforcement FY:	2005	Enforcement Action:	09/30/2005
Enforcement Detail:	St AO (w/o penalty) issued	Enforcement Category:	Formal
Violation ID:	5405501	Orig Code:	S
Enforcement FY:	2001	Enforcement Action:	06/30/2001
Enforcement Detail:	St Violation/Reminder Notice	Enforcement Category:	Informal
Violation ID:	5405501	Orig Code:	S
Enforcement FY:	2007	Enforcement Action:	05/31/2007
Enforcement Detail:	St Formal NOV issued	Enforcement Category:	Informal
Violation ID:	5405601	Orig Code:	S
Enforcement FY:	2009	Enforcement Action:	03/30/2009
Enforcement Detail:	St Compliance achieved	Enforcement Category:	Resolving
Violation ID:	5405601	Orig Code:	S
Enforcement FY:	2001	Enforcement Action:	06/30/2001
Enforcement Detail:	St Violation/Reminder Notice	Enforcement Category:	Informal
Violation ID:	5405601	Orig Code:	F
Enforcement FY:	2005	Enforcement Action:	09/30/2005
Enforcement Detail:	St AO (w/o penalty) issued	Enforcement Category:	Formal
Violation ID:	5405701	Orig Code:	S
Enforcement FY:	2001	Enforcement Action:	06/30/2001
Enforcement Detail:	St Violation/Reminder Notice	Enforcement Category:	Informal
Violation ID:	5405701	Orig Code:	S
Enforcement FY:	2009	Enforcement Action:	03/30/2009
Enforcement Detail:	St Compliance achieved	Enforcement Category:	Resolving
Violation ID:	5405701	Orig Code:	F
Enforcement FY:	2005	Enforcement Action:	09/30/2005
Enforcement Detail:	St AO (w/o penalty) issued	Enforcement Category:	Formal
Violation ID:	5405801	Orig Code:	S
Enforcement FY:	2008	Enforcement Action:	09/09/2008
Enforcement Detail:	St Unresolved	Enforcement Category:	Informal
Violation ID:	5405801	Orig Code:	S
Enforcement FY:	2001	Enforcement Action:	06/30/2001
Enforcement Detail:	St Violation/Reminder Notice	Enforcement Category:	Informal
Violation ID:	5405801	Orig Code:	S
Enforcement FY:	2009	Enforcement Action:	03/30/2009
Enforcement Detail:	St Compliance achieved	Enforcement Category:	Resolving
Violation ID:	5405801	Orig Code:	F
Enforcement FY:	2005	Enforcement Action:	09/30/2005
Enforcement Detail:	St AO (w/o penalty) issued	Enforcement Category:	Formal
Violation ID:	5405801	Orig Code:	S
Enforcement FY:	2007	Enforcement Action:	05/31/2007
Enforcement Detail:	St Formal NOV issued	Enforcement Category:	Informal
Violation ID:	5405901	Orig Code:	S
Enforcement FY:	2001	Enforcement Action:	06/30/2001
Enforcement Detail:	St Violation/Reminder Notice	Enforcement Category:	Informal

GEOCHECK® - PHYSICAL SETTING SOURCE MAP FINDINGS

Violation ID:	5405901	Orig Code:	F
Enforcement FY:	2005	Enforcement Action:	09/30/2005
Enforcement Detail:	St AO (w/o penalty) issued	Enforcement Category:	Formal
Violation ID:	5405901	Orig Code:	S
Enforcement FY:	2008	Enforcement Action:	09/09/2008
Enforcement Detail:	St Unresolved	Enforcement Category:	Informal
Violation ID:	5405901	Orig Code:	S
Enforcement FY:	2007	Enforcement Action:	05/31/2007
Enforcement Detail:	St Formal NOV issued	Enforcement Category:	Informal
Violation ID:	5405901	Orig Code:	S
Enforcement FY:	2009	Enforcement Action:	03/30/2009
Enforcement Detail:	St Compliance achieved	Enforcement Category:	Resolving
Violation ID:	5406001	Orig Code:	F
Enforcement FY:	2005	Enforcement Action:	09/30/2005
Enforcement Detail:	St AO (w/o penalty) issued	Enforcement Category:	Formal
Violation ID:	5406001	Orig Code:	S
Enforcement FY:	2001	Enforcement Action:	06/30/2001
Enforcement Detail:	St Violation/Reminder Notice	Enforcement Category:	Informal
Violation ID:	5406001	Orig Code:	S
Enforcement FY:	2009	Enforcement Action:	03/30/2009
Enforcement Detail:	St Compliance achieved	Enforcement Category:	Resolving
Violation ID:	5406101	Orig Code:	F
Enforcement FY:	2005	Enforcement Action:	09/30/2005
Enforcement Detail:	St AO (w/o penalty) issued	Enforcement Category:	Formal
Violation ID:	5406101	Orig Code:	S
Enforcement FY:	2001	Enforcement Action:	06/30/2001
Enforcement Detail:	St Violation/Reminder Notice	Enforcement Category:	Informal
Violation ID:	5406101	Orig Code:	S
Enforcement FY:	2009	Enforcement Action:	03/30/2009
Enforcement Detail:	St Compliance achieved	Enforcement Category:	Resolving
Violation ID:	5406201	Orig Code:	F
Enforcement FY:	2005	Enforcement Action:	09/30/2005
Enforcement Detail:	St AO (w/o penalty) issued	Enforcement Category:	Formal
Violation ID:	5406201	Orig Code:	S
Enforcement FY:	2007	Enforcement Action:	05/31/2007
Enforcement Detail:	St Formal NOV issued	Enforcement Category:	Informal
Violation ID:	5406201	Orig Code:	S
Enforcement FY:	2008	Enforcement Action:	09/09/2008
Enforcement Detail:	St Unresolved	Enforcement Category:	Informal
Violation ID:	5406201	Orig Code:	S
Enforcement FY:	2001	Enforcement Action:	06/30/2001
Enforcement Detail:	St Violation/Reminder Notice	Enforcement Category:	Informal
Violation ID:	5406201	Orig Code:	S
Enforcement FY:	2009	Enforcement Action:	03/30/2009
Enforcement Detail:	St Compliance achieved	Enforcement Category:	Resolving
Violation ID:	5406301	Orig Code:	F
Enforcement FY:	2005	Enforcement Action:	09/30/2005

GEOCHECK® - PHYSICAL SETTING SOURCE MAP FINDINGS

Enforcement Detail:	St AO (w/o penalty) issued	Enforcement Category:	Formal
Violation ID:	5406301	Orig Code:	S
Enforcement FY:	2009	Enforcement Action:	03/30/2009
Enforcement Detail:	St Compliance achieved	Enforcement Category:	Resolving
Violation ID:	5406301	Orig Code:	S
Enforcement FY:	2008	Enforcement Action:	09/09/2008
Enforcement Detail:	St Unresolved	Enforcement Category:	Informal
Violation ID:	5406301	Orig Code:	S
Enforcement FY:	2001	Enforcement Action:	06/30/2001
Enforcement Detail:	St Violation/Reminder Notice	Enforcement Category:	Informal
Violation ID:	5406301	Orig Code:	S
Enforcement FY:	2007	Enforcement Action:	05/31/2007
Enforcement Detail:	St Formal NOV issued	Enforcement Category:	Informal
Violation ID:	5406401	Orig Code:	F
Enforcement FY:	2005	Enforcement Action:	09/30/2005
Enforcement Detail:	St AO (w/o penalty) issued	Enforcement Category:	Formal
Violation ID:	5406401	Orig Code:	S
Enforcement FY:	2001	Enforcement Action:	06/30/2001
Enforcement Detail:	St Violation/Reminder Notice	Enforcement Category:	Informal
Violation ID:	5406401	Orig Code:	S
Enforcement FY:	2009	Enforcement Action:	03/30/2009
Enforcement Detail:	St Compliance achieved	Enforcement Category:	Resolving
Violation ID:	5406501	Orig Code:	S
Enforcement FY:	2009	Enforcement Action:	03/30/2009
Enforcement Detail:	St Compliance achieved	Enforcement Category:	Resolving
Violation ID:	5406501	Orig Code:	S
Enforcement FY:	2001	Enforcement Action:	06/30/2001
Enforcement Detail:	St Violation/Reminder Notice	Enforcement Category:	Informal
Violation ID:	5406501	Orig Code:	F
Enforcement FY:	2005	Enforcement Action:	09/30/2005
Enforcement Detail:	St AO (w/o penalty) issued	Enforcement Category:	Formal
Violation ID:	5406601	Orig Code:	S
Enforcement FY:	2007	Enforcement Action:	05/31/2007
Enforcement Detail:	St Formal NOV issued	Enforcement Category:	Informal
Violation ID:	5406601	Orig Code:	S
Enforcement FY:	2009	Enforcement Action:	03/30/2009
Enforcement Detail:	St Compliance achieved	Enforcement Category:	Resolving
Violation ID:	5406601	Orig Code:	S
Enforcement FY:	2008	Enforcement Action:	09/09/2008
Enforcement Detail:	St Unresolved	Enforcement Category:	Informal
Violation ID:	5406601	Orig Code:	S
Enforcement FY:	2001	Enforcement Action:	06/30/2001
Enforcement Detail:	St Violation/Reminder Notice	Enforcement Category:	Informal
Violation ID:	5406601	Orig Code:	F
Enforcement FY:	2005	Enforcement Action:	09/30/2005
Enforcement Detail:	St AO (w/o penalty) issued	Enforcement Category:	Formal

GEOCHECK® - PHYSICAL SETTING SOURCE MAP FINDINGS

Violation ID:	5406701	Orig Code:	S
Enforcement FY:	2007	Enforcement Action:	05/31/2007
Enforcement Detail:	St Formal NOV issued	Enforcement Category:	Informal
Violation ID:	5406701	Orig Code:	F
Enforcement FY:	2005	Enforcement Action:	09/30/2005
Enforcement Detail:	St AO (w/o penalty) issued	Enforcement Category:	Formal
Violation ID:	5406701	Orig Code:	S
Enforcement FY:	2009	Enforcement Action:	03/30/2009
Enforcement Detail:	St Compliance achieved	Enforcement Category:	Resolving
Violation ID:	5406701	Orig Code:	S
Enforcement FY:	2008	Enforcement Action:	09/09/2008
Enforcement Detail:	St Unresolved	Enforcement Category:	Informal
Violation ID:	5406701	Orig Code:	S
Enforcement FY:	2001	Enforcement Action:	06/30/2001
Enforcement Detail:	St Violation/Reminder Notice	Enforcement Category:	Informal
Violation ID:	5406801	Orig Code:	F
Enforcement FY:	2005	Enforcement Action:	09/30/2005
Enforcement Detail:	St AO (w/o penalty) issued	Enforcement Category:	Formal
Violation ID:	5406801	Orig Code:	S
Enforcement FY:	2001	Enforcement Action:	06/30/2001
Enforcement Detail:	St Violation/Reminder Notice	Enforcement Category:	Informal
Violation ID:	5406801	Orig Code:	S
Enforcement FY:	2009	Enforcement Action:	03/30/2009
Enforcement Detail:	St Compliance achieved	Enforcement Category:	Resolving
Violation ID:	5406901	Orig Code:	F
Enforcement FY:	2005	Enforcement Action:	09/30/2005
Enforcement Detail:	St AO (w/o penalty) issued	Enforcement Category:	Formal
Violation ID:	5406901	Orig Code:	S
Enforcement FY:	2001	Enforcement Action:	06/30/2001
Enforcement Detail:	St Violation/Reminder Notice	Enforcement Category:	Informal
Violation ID:	5406901	Orig Code:	S
Enforcement FY:	2009	Enforcement Action:	03/30/2009
Enforcement Detail:	St Compliance achieved	Enforcement Category:	Resolving
Violation ID:	5407001	Orig Code:	S
Enforcement FY:	2008	Enforcement Action:	09/09/2008
Enforcement Detail:	St Unresolved	Enforcement Category:	Informal
Violation ID:	5407001	Orig Code:	S
Enforcement FY:	2001	Enforcement Action:	06/30/2001
Enforcement Detail:	St Violation/Reminder Notice	Enforcement Category:	Informal
Violation ID:	5407001	Orig Code:	F
Enforcement FY:	2005	Enforcement Action:	09/30/2005
Enforcement Detail:	St AO (w/o penalty) issued	Enforcement Category:	Formal
Violation ID:	5407001	Orig Code:	S
Enforcement FY:	2007	Enforcement Action:	05/31/2007
Enforcement Detail:	St Formal NOV issued	Enforcement Category:	Informal
Violation ID:	5407001	Orig Code:	S
Enforcement FY:	2009	Enforcement Action:	03/30/2009

GEOCHECK® - PHYSICAL SETTING SOURCE MAP FINDINGS

Enforcement Detail:	St Compliance achieved	Enforcement Category:	Resolving
Violation ID:	5407101	Orig Code:	S
Enforcement FY:	2009	Enforcement Action:	03/30/2009
Enforcement Detail:	St Compliance achieved	Enforcement Category:	Resolving
Violation ID:	5407101	Orig Code:	S
Enforcement FY:	2008	Enforcement Action:	09/09/2008
Enforcement Detail:	St Unresolved	Enforcement Category:	Informal
Violation ID:	5407101	Orig Code:	S
Enforcement FY:	2001	Enforcement Action:	06/30/2001
Enforcement Detail:	St Violation/Reminder Notice	Enforcement Category:	Informal
Violation ID:	5407101	Orig Code:	F
Enforcement FY:	2005	Enforcement Action:	09/30/2005
Enforcement Detail:	St AO (w/o penalty) issued	Enforcement Category:	Formal
Violation ID:	5407101	Orig Code:	S
Enforcement FY:	2007	Enforcement Action:	05/31/2007
Enforcement Detail:	St Formal NOV issued	Enforcement Category:	Informal
Violation ID:	5407201	Orig Code:	S
Enforcement FY:	2001	Enforcement Action:	06/30/2001
Enforcement Detail:	St Violation/Reminder Notice	Enforcement Category:	Informal
Violation ID:	5407201	Orig Code:	S
Enforcement FY:	2009	Enforcement Action:	03/30/2009
Enforcement Detail:	St Compliance achieved	Enforcement Category:	Resolving
Violation ID:	5407201	Orig Code:	F
Enforcement FY:	2005	Enforcement Action:	09/30/2005
Enforcement Detail:	St AO (w/o penalty) issued	Enforcement Category:	Formal
Violation ID:	5407301	Orig Code:	S
Enforcement FY:	2009	Enforcement Action:	03/30/2009
Enforcement Detail:	St Compliance achieved	Enforcement Category:	Resolving
Violation ID:	5407301	Orig Code:	S
Enforcement FY:	2001	Enforcement Action:	06/30/2001
Enforcement Detail:	St Violation/Reminder Notice	Enforcement Category:	Informal
Violation ID:	5407301	Orig Code:	F
Enforcement FY:	2005	Enforcement Action:	09/30/2005
Enforcement Detail:	St AO (w/o penalty) issued	Enforcement Category:	Formal
Violation ID:	5407401	Orig Code:	S
Enforcement FY:	2008	Enforcement Action:	09/09/2008
Enforcement Detail:	St Unresolved	Enforcement Category:	Informal
Violation ID:	5407401	Orig Code:	F
Enforcement FY:	2005	Enforcement Action:	09/30/2005
Enforcement Detail:	St AO (w/o penalty) issued	Enforcement Category:	Formal
Violation ID:	5407401	Orig Code:	S
Enforcement FY:	2001	Enforcement Action:	06/30/2001
Enforcement Detail:	St Violation/Reminder Notice	Enforcement Category:	Informal
Violation ID:	5407401	Orig Code:	S
Enforcement FY:	2009	Enforcement Action:	03/30/2009
Enforcement Detail:	St Compliance achieved	Enforcement Category:	Resolving

GEOCHECK® - PHYSICAL SETTING SOURCE MAP FINDINGS

Violation ID:	5407401	Orig Code:	S
Enforcement FY:	2007	Enforcement Action:	05/31/2007
Enforcement Detail:	St Formal NOV issued	Enforcement Category:	Informal
Violation ID:	5407501	Orig Code:	S
Enforcement FY:	2001	Enforcement Action:	06/30/2001
Enforcement Detail:	St Violation/Reminder Notice	Enforcement Category:	Informal
Violation ID:	5407501	Orig Code:	S
Enforcement FY:	2008	Enforcement Action:	09/09/2008
Enforcement Detail:	St Unresolved	Enforcement Category:	Informal
Violation ID:	5407501	Orig Code:	S
Enforcement FY:	2009	Enforcement Action:	03/30/2009
Enforcement Detail:	St Compliance achieved	Enforcement Category:	Resolving
Violation ID:	5407501	Orig Code:	S
Enforcement FY:	2007	Enforcement Action:	05/31/2007
Enforcement Detail:	St Formal NOV issued	Enforcement Category:	Informal
Violation ID:	5407501	Orig Code:	F
Enforcement FY:	2005	Enforcement Action:	09/30/2005
Enforcement Detail:	St AO (w/o penalty) issued	Enforcement Category:	Formal
Violation ID:	5407601	Orig Code:	S
Enforcement FY:	2009	Enforcement Action:	03/30/2009
Enforcement Detail:	St Compliance achieved	Enforcement Category:	Resolving
Violation ID:	5407601	Orig Code:	S
Enforcement FY:	2001	Enforcement Action:	06/30/2001
Enforcement Detail:	St Violation/Reminder Notice	Enforcement Category:	Informal
Violation ID:	5407601	Orig Code:	F
Enforcement FY:	2005	Enforcement Action:	09/30/2005
Enforcement Detail:	St AO (w/o penalty) issued	Enforcement Category:	Formal
Violation ID:	5407701	Orig Code:	S
Enforcement FY:	2009	Enforcement Action:	03/30/2009
Enforcement Detail:	St Compliance achieved	Enforcement Category:	Resolving
Violation ID:	5407701	Orig Code:	F
Enforcement FY:	2005	Enforcement Action:	09/30/2005
Enforcement Detail:	St AO (w/o penalty) issued	Enforcement Category:	Formal
Violation ID:	5407701	Orig Code:	S
Enforcement FY:	2001	Enforcement Action:	06/30/2001
Enforcement Detail:	St Violation/Reminder Notice	Enforcement Category:	Informal
Violation ID:	5407801	Orig Code:	S
Enforcement FY:	2008	Enforcement Action:	09/09/2008
Enforcement Detail:	St Unresolved	Enforcement Category:	Informal
Violation ID:	5407801	Orig Code:	S
Enforcement FY:	2001	Enforcement Action:	06/30/2001
Enforcement Detail:	St Violation/Reminder Notice	Enforcement Category:	Informal
Violation ID:	5407801	Orig Code:	F
Enforcement FY:	2005	Enforcement Action:	09/30/2005
Enforcement Detail:	St AO (w/o penalty) issued	Enforcement Category:	Formal
Violation ID:	5407801	Orig Code:	S
Enforcement FY:	2009	Enforcement Action:	03/30/2009

GEOCHECK® - PHYSICAL SETTING SOURCE MAP FINDINGS

Enforcement Detail:	St Compliance achieved	Enforcement Category:	Resolving
Violation ID:	5407801	Orig Code:	S
Enforcement FY:	2007	Enforcement Action:	05/31/2007
Enforcement Detail:	St Formal NOV issued	Enforcement Category:	Informal
Violation ID:	5407901	Orig Code:	S
Enforcement FY:	2009	Enforcement Action:	03/30/2009
Enforcement Detail:	St Compliance achieved	Enforcement Category:	Resolving
Violation ID:	5407901	Orig Code:	S
Enforcement FY:	2008	Enforcement Action:	09/09/2008
Enforcement Detail:	St Unresolved	Enforcement Category:	Informal
Violation ID:	5407901	Orig Code:	F
Enforcement FY:	2005	Enforcement Action:	09/30/2005
Enforcement Detail:	St AO (w/o penalty) issued	Enforcement Category:	Formal
Violation ID:	5407901	Orig Code:	S
Enforcement FY:	2001	Enforcement Action:	06/30/2001
Enforcement Detail:	St Violation/Reminder Notice	Enforcement Category:	Informal
Violation ID:	5407901	Orig Code:	S
Enforcement FY:	2007	Enforcement Action:	05/31/2007
Enforcement Detail:	St Formal NOV issued	Enforcement Category:	Informal
Violation ID:	5408001	Orig Code:	S
Enforcement FY:	2001	Enforcement Action:	06/30/2001
Enforcement Detail:	St Violation/Reminder Notice	Enforcement Category:	Informal
Violation ID:	5408001	Orig Code:	S
Enforcement FY:	2009	Enforcement Action:	03/30/2009
Enforcement Detail:	St Compliance achieved	Enforcement Category:	Resolving
Violation ID:	5408001	Orig Code:	F
Enforcement FY:	2005	Enforcement Action:	09/30/2005
Enforcement Detail:	St AO (w/o penalty) issued	Enforcement Category:	Formal
Violation ID:	5408101	Orig Code:	S
Enforcement FY:	2001	Enforcement Action:	06/30/2001
Enforcement Detail:	St Violation/Reminder Notice	Enforcement Category:	Informal
Violation ID:	5408101	Orig Code:	S
Enforcement FY:	2009	Enforcement Action:	03/30/2009
Enforcement Detail:	St Compliance achieved	Enforcement Category:	Resolving
Violation ID:	5408101	Orig Code:	F
Enforcement FY:	2005	Enforcement Action:	09/30/2005
Enforcement Detail:	St AO (w/o penalty) issued	Enforcement Category:	Formal
Violation ID:	5408201	Orig Code:	S
Enforcement FY:	2009	Enforcement Action:	03/30/2009
Enforcement Detail:	St Compliance achieved	Enforcement Category:	Resolving
Violation ID:	5408201	Orig Code:	F
Enforcement FY:	2005	Enforcement Action:	09/30/2005
Enforcement Detail:	St AO (w/o penalty) issued	Enforcement Category:	Formal
Violation ID:	5408201	Orig Code:	S
Enforcement FY:	2007	Enforcement Action:	05/31/2007
Enforcement Detail:	St Formal NOV issued	Enforcement Category:	Informal

GEOCHECK® - PHYSICAL SETTING SOURCE MAP FINDINGS

Violation ID:	5408201	Orig Code:	S
Enforcement FY:	2008	Enforcement Action:	09/09/2008
Enforcement Detail:	St Unresolved	Enforcement Category:	Informal
Violation ID:	5408201	Orig Code:	S
Enforcement FY:	2001	Enforcement Action:	06/30/2001
Enforcement Detail:	St Violation/Reminder Notice	Enforcement Category:	Informal
Violation ID:	5408301	Orig Code:	F
Enforcement FY:	2005	Enforcement Action:	09/30/2005
Enforcement Detail:	St AO (w/o penalty) issued	Enforcement Category:	Formal
Violation ID:	5408301	Orig Code:	S
Enforcement FY:	2009	Enforcement Action:	03/30/2009
Enforcement Detail:	St Compliance achieved	Enforcement Category:	Resolving
Violation ID:	5408301	Orig Code:	S
Enforcement FY:	2008	Enforcement Action:	09/09/2008
Enforcement Detail:	St Unresolved	Enforcement Category:	Informal
Violation ID:	5408301	Orig Code:	S
Enforcement FY:	2001	Enforcement Action:	06/30/2001
Enforcement Detail:	St Violation/Reminder Notice	Enforcement Category:	Informal
Violation ID:	5408301	Orig Code:	S
Enforcement FY:	2007	Enforcement Action:	05/31/2007
Enforcement Detail:	St Formal NOV issued	Enforcement Category:	Informal
Violation ID:	5408401	Orig Code:	S
Enforcement FY:	2009	Enforcement Action:	03/30/2009
Enforcement Detail:	St Compliance achieved	Enforcement Category:	Resolving
Violation ID:	5408401	Orig Code:	S
Enforcement FY:	2001	Enforcement Action:	06/30/2001
Enforcement Detail:	St Violation/Reminder Notice	Enforcement Category:	Informal
Violation ID:	5408401	Orig Code:	F
Enforcement FY:	2005	Enforcement Action:	09/30/2005
Enforcement Detail:	St AO (w/o penalty) issued	Enforcement Category:	Formal
Violation ID:	5408501	Orig Code:	S
Enforcement FY:	2001	Enforcement Action:	06/30/2001
Enforcement Detail:	St Violation/Reminder Notice	Enforcement Category:	Informal
Violation ID:	5408501	Orig Code:	S
Enforcement FY:	2009	Enforcement Action:	03/30/2009
Enforcement Detail:	St Compliance achieved	Enforcement Category:	Resolving
Violation ID:	5408501	Orig Code:	F
Enforcement FY:	2005	Enforcement Action:	09/30/2005
Enforcement Detail:	St AO (w/o penalty) issued	Enforcement Category:	Formal
Violation ID:	5408601	Orig Code:	S
Enforcement FY:	2008	Enforcement Action:	09/09/2008
Enforcement Detail:	St Unresolved	Enforcement Category:	Informal
Violation ID:	5408601	Orig Code:	S
Enforcement FY:	2001	Enforcement Action:	06/30/2001
Enforcement Detail:	St Violation/Reminder Notice	Enforcement Category:	Informal
Violation ID:	5408601	Orig Code:	F
Enforcement FY:	2005	Enforcement Action:	09/30/2005

GEOCHECK® - PHYSICAL SETTING SOURCE MAP FINDINGS

Enforcement Detail:	St AO (w/o penalty) issued	Enforcement Category:	Formal
Violation ID:	5408601	Orig Code:	S
Enforcement FY:	2007	Enforcement Action:	05/31/2007
Enforcement Detail:	St Formal NOV issued	Enforcement Category:	Informal
Violation ID:	5408601	Orig Code:	S
Enforcement FY:	2009	Enforcement Action:	03/30/2009
Enforcement Detail:	St Compliance achieved	Enforcement Category:	Resolving
Violation ID:	5408701	Orig Code:	S
Enforcement FY:	2007	Enforcement Action:	05/31/2007
Enforcement Detail:	St Formal NOV issued	Enforcement Category:	Informal
Violation ID:	5408701	Orig Code:	F
Enforcement FY:	2005	Enforcement Action:	09/30/2005
Enforcement Detail:	St AO (w/o penalty) issued	Enforcement Category:	Formal
Violation ID:	5408701	Orig Code:	S
Enforcement FY:	2008	Enforcement Action:	09/09/2008
Enforcement Detail:	St Unresolved	Enforcement Category:	Informal
Violation ID:	5408701	Orig Code:	S
Enforcement FY:	2009	Enforcement Action:	03/30/2009
Enforcement Detail:	St Compliance achieved	Enforcement Category:	Resolving
Violation ID:	5408701	Orig Code:	S
Enforcement FY:	2001	Enforcement Action:	06/30/2001
Enforcement Detail:	St Violation/Reminder Notice	Enforcement Category:	Informal
Violation ID:	5408801	Orig Code:	S
Enforcement FY:	2009	Enforcement Action:	03/30/2009
Enforcement Detail:	St Compliance achieved	Enforcement Category:	Resolving
Violation ID:	5408801	Orig Code:	S
Enforcement FY:	2001	Enforcement Action:	06/30/2001
Enforcement Detail:	St Violation/Reminder Notice	Enforcement Category:	Informal
Violation ID:	5408801	Orig Code:	F
Enforcement FY:	2005	Enforcement Action:	09/30/2005
Enforcement Detail:	St AO (w/o penalty) issued	Enforcement Category:	Formal
Violation ID:	5408901	Orig Code:	F
Enforcement FY:	2005	Enforcement Action:	09/30/2005
Enforcement Detail:	St AO (w/o penalty) issued	Enforcement Category:	Formal
Violation ID:	5408901	Orig Code:	S
Enforcement FY:	2001	Enforcement Action:	06/30/2001
Enforcement Detail:	St Violation/Reminder Notice	Enforcement Category:	Informal
Violation ID:	5408901	Orig Code:	S
Enforcement FY:	2009	Enforcement Action:	03/30/2009
Enforcement Detail:	St Compliance achieved	Enforcement Category:	Resolving
Violation ID:	5409001	Orig Code:	S
Enforcement FY:	2007	Enforcement Action:	05/31/2007
Enforcement Detail:	St Formal NOV issued	Enforcement Category:	Informal
Violation ID:	5409001	Orig Code:	S
Enforcement FY:	2008	Enforcement Action:	09/09/2008
Enforcement Detail:	St Unresolved	Enforcement Category:	Informal

GEOCHECK® - PHYSICAL SETTING SOURCE MAP FINDINGS

Violation ID:	5409001	Orig Code:	S
Enforcement FY:	2001	Enforcement Action:	06/30/2001
Enforcement Detail:	St Violation/Reminder Notice	Enforcement Category:	Informal
Violation ID:	5409001	Orig Code:	F
Enforcement FY:	2005	Enforcement Action:	09/30/2005
Enforcement Detail:	St AO (w/o penalty) issued	Enforcement Category:	Formal
Violation ID:	5409001	Orig Code:	S
Enforcement FY:	2009	Enforcement Action:	03/30/2009
Enforcement Detail:	St Compliance achieved	Enforcement Category:	Resolving
Violation ID:	5409101	Orig Code:	S
Enforcement FY:	2007	Enforcement Action:	05/31/2007
Enforcement Detail:	St Formal NOV issued	Enforcement Category:	Informal
Violation ID:	5409101	Orig Code:	S
Enforcement FY:	2009	Enforcement Action:	03/30/2009
Enforcement Detail:	St Compliance achieved	Enforcement Category:	Resolving
Violation ID:	5409101	Orig Code:	S
Enforcement FY:	2008	Enforcement Action:	09/09/2008
Enforcement Detail:	St Unresolved	Enforcement Category:	Informal
Violation ID:	5409101	Orig Code:	S
Enforcement FY:	2001	Enforcement Action:	06/30/2001
Enforcement Detail:	St Violation/Reminder Notice	Enforcement Category:	Informal
Violation ID:	5409101	Orig Code:	F
Enforcement FY:	2005	Enforcement Action:	09/30/2005
Enforcement Detail:	St AO (w/o penalty) issued	Enforcement Category:	Formal
Violation ID:	5409201	Orig Code:	F
Enforcement FY:	2005	Enforcement Action:	09/30/2005
Enforcement Detail:	St AO (w/o penalty) issued	Enforcement Category:	Formal
Violation ID:	5409201	Orig Code:	S
Enforcement FY:	2001	Enforcement Action:	06/30/2001
Enforcement Detail:	St Violation/Reminder Notice	Enforcement Category:	Informal
Violation ID:	5409201	Orig Code:	S
Enforcement FY:	2009	Enforcement Action:	03/30/2009
Enforcement Detail:	St Compliance achieved	Enforcement Category:	Resolving
Violation ID:	5409301	Orig Code:	S
Enforcement FY:	2009	Enforcement Action:	03/30/2009
Enforcement Detail:	St Compliance achieved	Enforcement Category:	Resolving
Violation ID:	5409301	Orig Code:	S
Enforcement FY:	2001	Enforcement Action:	06/30/2001
Enforcement Detail:	St Violation/Reminder Notice	Enforcement Category:	Informal
Violation ID:	5409301	Orig Code:	F
Enforcement FY:	2005	Enforcement Action:	09/30/2005
Enforcement Detail:	St AO (w/o penalty) issued	Enforcement Category:	Formal
Violation ID:	5409401	Orig Code:	S
Enforcement FY:	2009	Enforcement Action:	03/30/2009
Enforcement Detail:	St Compliance achieved	Enforcement Category:	Resolving
Violation ID:	5409401	Orig Code:	F
Enforcement FY:	2005	Enforcement Action:	09/30/2005

GEOCHECK® - PHYSICAL SETTING SOURCE MAP FINDINGS

Enforcement Detail:	St AO (w/o penalty) issued	Enforcement Category:	Formal
Violation ID:	5409401	Orig Code:	S
Enforcement FY:	2008	Enforcement Action:	09/09/2008
Enforcement Detail:	St Unresolved	Enforcement Category:	Informal
Violation ID:	5409401	Orig Code:	S
Enforcement FY:	2001	Enforcement Action:	06/30/2001
Enforcement Detail:	St Violation/Reminder Notice	Enforcement Category:	Informal
Violation ID:	5409401	Orig Code:	S
Enforcement FY:	2007	Enforcement Action:	05/31/2007
Enforcement Detail:	St Formal NOV issued	Enforcement Category:	Informal
Violation ID:	5409501	Orig Code:	F
Enforcement FY:	2005	Enforcement Action:	09/30/2005
Enforcement Detail:	St AO (w/o penalty) issued	Enforcement Category:	Formal
Violation ID:	5409501	Orig Code:	S
Enforcement FY:	2008	Enforcement Action:	09/09/2008
Enforcement Detail:	St Unresolved	Enforcement Category:	Informal
Violation ID:	5409501	Orig Code:	S
Enforcement FY:	2001	Enforcement Action:	06/30/2001
Enforcement Detail:	St Violation/Reminder Notice	Enforcement Category:	Informal
Violation ID:	5409501	Orig Code:	S
Enforcement FY:	2009	Enforcement Action:	03/30/2009
Enforcement Detail:	St Compliance achieved	Enforcement Category:	Resolving
Violation ID:	5409501	Orig Code:	S
Enforcement FY:	2007	Enforcement Action:	05/31/2007
Enforcement Detail:	St Formal NOV issued	Enforcement Category:	Informal
Violation ID:	5409601	Orig Code:	S
Enforcement FY:	2001	Enforcement Action:	06/30/2001
Enforcement Detail:	St Violation/Reminder Notice	Enforcement Category:	Informal
Violation ID:	5409601	Orig Code:	S
Enforcement FY:	2009	Enforcement Action:	03/30/2009
Enforcement Detail:	St Compliance achieved	Enforcement Category:	Resolving
Violation ID:	5409601	Orig Code:	F
Enforcement FY:	2005	Enforcement Action:	09/30/2005
Enforcement Detail:	St AO (w/o penalty) issued	Enforcement Category:	Formal
Violation ID:	5409701	Orig Code:	S
Enforcement FY:	2001	Enforcement Action:	06/30/2001
Enforcement Detail:	St Violation/Reminder Notice	Enforcement Category:	Informal
Violation ID:	5409701	Orig Code:	F
Enforcement FY:	2005	Enforcement Action:	09/30/2005
Enforcement Detail:	St AO (w/o penalty) issued	Enforcement Category:	Formal
Violation ID:	5409701	Orig Code:	S
Enforcement FY:	2009	Enforcement Action:	03/30/2009
Enforcement Detail:	St Compliance achieved	Enforcement Category:	Resolving
Violation ID:	5409801	Orig Code:	S
Enforcement FY:	2009	Enforcement Action:	03/30/2009
Enforcement Detail:	St Compliance achieved	Enforcement Category:	Resolving

GEOCHECK® - PHYSICAL SETTING SOURCE MAP FINDINGS

Violation ID:	5409801	Orig Code:	S
Enforcement FY:	2007	Enforcement Action:	05/31/2007
Enforcement Detail:	St Formal NOV issued	Enforcement Category:	Informal
Violation ID:	5409801	Orig Code:	S
Enforcement FY:	2008	Enforcement Action:	09/09/2008
Enforcement Detail:	St Unresolved	Enforcement Category:	Informal
Violation ID:	5409801	Orig Code:	S
Enforcement FY:	2001	Enforcement Action:	06/30/2001
Enforcement Detail:	St Violation/Reminder Notice	Enforcement Category:	Informal
Violation ID:	5409801	Orig Code:	F
Enforcement FY:	2005	Enforcement Action:	09/30/2005
Enforcement Detail:	St AO (w/o penalty) issued	Enforcement Category:	Formal
Violation ID:	5409901	Orig Code:	S
Enforcement FY:	2007	Enforcement Action:	05/31/2007
Enforcement Detail:	St Formal NOV issued	Enforcement Category:	Informal
Violation ID:	5409901	Orig Code:	F
Enforcement FY:	2005	Enforcement Action:	09/30/2005
Enforcement Detail:	St AO (w/o penalty) issued	Enforcement Category:	Formal
Violation ID:	5409901	Orig Code:	S
Enforcement FY:	2001	Enforcement Action:	06/30/2001
Enforcement Detail:	St Violation/Reminder Notice	Enforcement Category:	Informal
Violation ID:	5409901	Orig Code:	S
Enforcement FY:	2009	Enforcement Action:	03/30/2009
Enforcement Detail:	St Compliance achieved	Enforcement Category:	Resolving
Violation ID:	5409901	Orig Code:	S
Enforcement FY:	2008	Enforcement Action:	09/09/2008
Enforcement Detail:	St Unresolved	Enforcement Category:	Informal
Violation ID:	5410001	Orig Code:	F
Enforcement FY:	2005	Enforcement Action:	09/30/2005
Enforcement Detail:	St AO (w/o penalty) issued	Enforcement Category:	Formal
Violation ID:	5410001	Orig Code:	S
Enforcement FY:	2009	Enforcement Action:	03/30/2009
Enforcement Detail:	St Compliance achieved	Enforcement Category:	Resolving
Violation ID:	5410001	Orig Code:	S
Enforcement FY:	2001	Enforcement Action:	06/30/2001
Enforcement Detail:	St Violation/Reminder Notice	Enforcement Category:	Informal
Violation ID:	5410101	Orig Code:	F
Enforcement FY:	2005	Enforcement Action:	09/30/2005
Enforcement Detail:	St AO (w/o penalty) issued	Enforcement Category:	Formal
Violation ID:	5410101	Orig Code:	S
Enforcement FY:	2001	Enforcement Action:	06/30/2001
Enforcement Detail:	St Violation/Reminder Notice	Enforcement Category:	Informal
Violation ID:	5410101	Orig Code:	S
Enforcement FY:	2009	Enforcement Action:	03/30/2009
Enforcement Detail:	St Compliance achieved	Enforcement Category:	Resolving
Violation ID:	5410201	Orig Code:	S
Enforcement FY:	2008	Enforcement Action:	09/09/2008

GEOCHECK® - PHYSICAL SETTING SOURCE MAP FINDINGS

Enforcement Detail:	St Unresolved	Enforcement Category:	Informal
Violation ID:	5410201	Orig Code:	S
Enforcement FY:	2009	Enforcement Action:	03/30/2009
Enforcement Detail:	St Compliance achieved	Enforcement Category:	Resolving
Violation ID:	5410201	Orig Code:	S
Enforcement FY:	2001	Enforcement Action:	06/30/2001
Enforcement Detail:	St Violation/Reminder Notice	Enforcement Category:	Informal
Violation ID:	5410201	Orig Code:	F
Enforcement FY:	2005	Enforcement Action:	09/30/2005
Enforcement Detail:	St AO (w/o penalty) issued	Enforcement Category:	Formal
Violation ID:	5410201	Orig Code:	S
Enforcement FY:	2007	Enforcement Action:	05/31/2007
Enforcement Detail:	St Formal NOV issued	Enforcement Category:	Informal
Violation ID:	5410301	Orig Code:	F
Enforcement FY:	2005	Enforcement Action:	09/30/2005
Enforcement Detail:	St AO (w/o penalty) issued	Enforcement Category:	Formal
Violation ID:	5410301	Orig Code:	S
Enforcement FY:	2008	Enforcement Action:	09/09/2008
Enforcement Detail:	St Unresolved	Enforcement Category:	Informal
Violation ID:	5410301	Orig Code:	S
Enforcement FY:	2001	Enforcement Action:	06/30/2001
Enforcement Detail:	St Violation/Reminder Notice	Enforcement Category:	Informal
Violation ID:	5410301	Orig Code:	S
Enforcement FY:	2009	Enforcement Action:	03/30/2009
Enforcement Detail:	St Compliance achieved	Enforcement Category:	Resolving
Violation ID:	5410301	Orig Code:	S
Enforcement FY:	2007	Enforcement Action:	05/31/2007
Enforcement Detail:	St Formal NOV issued	Enforcement Category:	Informal
Violation ID:	5410401	Orig Code:	S
Enforcement FY:	2009	Enforcement Action:	03/30/2009
Enforcement Detail:	St Compliance achieved	Enforcement Category:	Resolving
Violation ID:	5410401	Orig Code:	S
Enforcement FY:	2001	Enforcement Action:	06/30/2001
Enforcement Detail:	St Violation/Reminder Notice	Enforcement Category:	Informal
Violation ID:	5410401	Orig Code:	F
Enforcement FY:	2005	Enforcement Action:	09/30/2005
Enforcement Detail:	St AO (w/o penalty) issued	Enforcement Category:	Formal
Violation ID:	5410501	Orig Code:	S
Enforcement FY:	2001	Enforcement Action:	06/30/2001
Enforcement Detail:	St Violation/Reminder Notice	Enforcement Category:	Informal
Violation ID:	5410501	Orig Code:	F
Enforcement FY:	2005	Enforcement Action:	09/30/2005
Enforcement Detail:	St AO (w/o penalty) issued	Enforcement Category:	Formal
Violation ID:	5410501	Orig Code:	S
Enforcement FY:	2009	Enforcement Action:	03/30/2009
Enforcement Detail:	St Compliance achieved	Enforcement Category:	Resolving

GEOCHECK® - PHYSICAL SETTING SOURCE MAP FINDINGS

Violation ID:	5410601	Orig Code:	S
Enforcement FY:	2001	Enforcement Action:	06/30/2001
Enforcement Detail:	St Violation/Reminder Notice	Enforcement Category:	Informal
Violation ID:	5410601	Orig Code:	F
Enforcement FY:	2005	Enforcement Action:	09/30/2005
Enforcement Detail:	St AO (w/o penalty) issued	Enforcement Category:	Formal
Violation ID:	5410601	Orig Code:	S
Enforcement FY:	2007	Enforcement Action:	05/31/2007
Enforcement Detail:	St Formal NOV issued	Enforcement Category:	Informal
Violation ID:	5410601	Orig Code:	S
Enforcement FY:	2008	Enforcement Action:	09/09/2008
Enforcement Detail:	St Unresolved	Enforcement Category:	Informal
Violation ID:	5410601	Orig Code:	S
Enforcement FY:	2009	Enforcement Action:	03/30/2009
Enforcement Detail:	St Compliance achieved	Enforcement Category:	Resolving
Violation ID:	5410701	Orig Code:	F
Enforcement FY:	2005	Enforcement Action:	09/30/2005
Enforcement Detail:	St AO (w/o penalty) issued	Enforcement Category:	Formal
Violation ID:	5410701	Orig Code:	S
Enforcement FY:	2001	Enforcement Action:	06/30/2001
Enforcement Detail:	St Violation/Reminder Notice	Enforcement Category:	Informal
Violation ID:	5410701	Orig Code:	S
Enforcement FY:	2007	Enforcement Action:	05/31/2007
Enforcement Detail:	St Formal NOV issued	Enforcement Category:	Informal
Violation ID:	5410701	Orig Code:	S
Enforcement FY:	2009	Enforcement Action:	03/30/2009
Enforcement Detail:	St Compliance achieved	Enforcement Category:	Resolving
Violation ID:	5410701	Orig Code:	S
Enforcement FY:	2008	Enforcement Action:	09/09/2008
Enforcement Detail:	St Unresolved	Enforcement Category:	Informal
Violation ID:	5410801	Orig Code:	S
Enforcement FY:	2009	Enforcement Action:	03/30/2009
Enforcement Detail:	St Compliance achieved	Enforcement Category:	Resolving
Violation ID:	5410801	Orig Code:	S
Enforcement FY:	2001	Enforcement Action:	06/30/2001
Enforcement Detail:	St Violation/Reminder Notice	Enforcement Category:	Informal
Violation ID:	5410801	Orig Code:	F
Enforcement FY:	2005	Enforcement Action:	09/30/2005
Enforcement Detail:	St AO (w/o penalty) issued	Enforcement Category:	Formal
Violation ID:	5410901	Orig Code:	S
Enforcement FY:	2001	Enforcement Action:	06/30/2001
Enforcement Detail:	St Violation/Reminder Notice	Enforcement Category:	Informal
Violation ID:	5410901	Orig Code:	S
Enforcement FY:	2009	Enforcement Action:	03/30/2009
Enforcement Detail:	St Compliance achieved	Enforcement Category:	Resolving
Violation ID:	5410901	Orig Code:	F
Enforcement FY:	2005	Enforcement Action:	09/30/2005

GEOCHECK® - PHYSICAL SETTING SOURCE MAP FINDINGS

Enforcement Detail:	St AO (w/o penalty) issued	Enforcement Category:	Formal
Violation ID:	5411001	Orig Code:	S
Enforcement FY:	2009	Enforcement Action:	03/30/2009
Enforcement Detail:	St Compliance achieved	Enforcement Category:	Resolving
Violation ID:	5411001	Orig Code:	S
Enforcement FY:	2007	Enforcement Action:	05/31/2007
Enforcement Detail:	St Formal NOV issued	Enforcement Category:	Informal
Violation ID:	5411001	Orig Code:	S
Enforcement FY:	2001	Enforcement Action:	06/30/2001
Enforcement Detail:	St Violation/Reminder Notice	Enforcement Category:	Informal
Violation ID:	5411001	Orig Code:	S
Enforcement FY:	2008	Enforcement Action:	09/09/2008
Enforcement Detail:	St Unresolved	Enforcement Category:	Informal
Violation ID:	5411001	Orig Code:	F
Enforcement FY:	2005	Enforcement Action:	09/30/2005
Enforcement Detail:	St AO (w/o penalty) issued	Enforcement Category:	Formal
Violation ID:	5411101	Orig Code:	S
Enforcement FY:	2009	Enforcement Action:	03/30/2009
Enforcement Detail:	St Compliance achieved	Enforcement Category:	Resolving
Violation ID:	5411101	Orig Code:	S
Enforcement FY:	2001	Enforcement Action:	06/30/2001
Enforcement Detail:	St Violation/Reminder Notice	Enforcement Category:	Informal
Violation ID:	5411101	Orig Code:	F
Enforcement FY:	2005	Enforcement Action:	09/30/2005
Enforcement Detail:	St AO (w/o penalty) issued	Enforcement Category:	Formal
Violation ID:	5411101	Orig Code:	S
Enforcement FY:	2008	Enforcement Action:	09/09/2008
Enforcement Detail:	St Unresolved	Enforcement Category:	Informal
Violation ID:	5411101	Orig Code:	S
Enforcement FY:	2007	Enforcement Action:	05/31/2007
Enforcement Detail:	St Formal NOV issued	Enforcement Category:	Informal
Violation ID:	5411201	Orig Code:	F
Enforcement FY:	2005	Enforcement Action:	09/30/2005
Enforcement Detail:	St AO (w/o penalty) issued	Enforcement Category:	Formal
Violation ID:	5411201	Orig Code:	S
Enforcement FY:	2001	Enforcement Action:	06/30/2001
Enforcement Detail:	St Violation/Reminder Notice	Enforcement Category:	Informal
Violation ID:	5411201	Orig Code:	S
Enforcement FY:	2009	Enforcement Action:	03/30/2009
Enforcement Detail:	St Compliance achieved	Enforcement Category:	Resolving
Violation ID:	5411301	Orig Code:	S
Enforcement FY:	2001	Enforcement Action:	06/30/2001
Enforcement Detail:	St Violation/Reminder Notice	Enforcement Category:	Informal
Violation ID:	5411301	Orig Code:	S
Enforcement FY:	2009	Enforcement Action:	03/30/2009
Enforcement Detail:	St Compliance achieved	Enforcement Category:	Resolving

GEOCHECK® - PHYSICAL SETTING SOURCE MAP FINDINGS

Violation ID:	5411301	Orig Code:	F
Enforcement FY:	2005	Enforcement Action:	09/30/2005
Enforcement Detail:	St AO (w/o penalty) issued	Enforcement Category:	Formal
Violation ID:	5411401	Orig Code:	F
Enforcement FY:	2005	Enforcement Action:	09/30/2005
Enforcement Detail:	St AO (w/o penalty) issued	Enforcement Category:	Formal
Violation ID:	5411401	Orig Code:	S
Enforcement FY:	2007	Enforcement Action:	05/31/2007
Enforcement Detail:	St Formal NOV issued	Enforcement Category:	Informal
Violation ID:	5411401	Orig Code:	S
Enforcement FY:	2001	Enforcement Action:	06/30/2001
Enforcement Detail:	St Violation/Reminder Notice	Enforcement Category:	Informal
Violation ID:	5411401	Orig Code:	S
Enforcement FY:	2008	Enforcement Action:	09/09/2008
Enforcement Detail:	St Unresolved	Enforcement Category:	Informal
Violation ID:	5411401	Orig Code:	S
Enforcement FY:	2009	Enforcement Action:	03/30/2009
Enforcement Detail:	St Compliance achieved	Enforcement Category:	Resolving
Violation ID:	5411501	Orig Code:	S
Enforcement FY:	2009	Enforcement Action:	03/30/2009
Enforcement Detail:	St Compliance achieved	Enforcement Category:	Resolving
Violation ID:	5411501	Orig Code:	S
Enforcement FY:	2007	Enforcement Action:	05/31/2007
Enforcement Detail:	St Formal NOV issued	Enforcement Category:	Informal
Violation ID:	5411501	Orig Code:	F
Enforcement FY:	2005	Enforcement Action:	09/30/2005
Enforcement Detail:	St AO (w/o penalty) issued	Enforcement Category:	Formal
Violation ID:	5411501	Orig Code:	S
Enforcement FY:	2001	Enforcement Action:	06/30/2001
Enforcement Detail:	St Violation/Reminder Notice	Enforcement Category:	Informal
Violation ID:	5411501	Orig Code:	S
Enforcement FY:	2008	Enforcement Action:	09/09/2008
Enforcement Detail:	St Unresolved	Enforcement Category:	Informal
Violation ID:	5411601	Orig Code:	S
Enforcement FY:	2001	Enforcement Action:	06/30/2001
Enforcement Detail:	St Violation/Reminder Notice	Enforcement Category:	Informal
Violation ID:	5411601	Orig Code:	S
Enforcement FY:	2008	Enforcement Action:	09/09/2008
Enforcement Detail:	St Unresolved	Enforcement Category:	Informal
Violation ID:	5411601	Orig Code:	S
Enforcement FY:	2009	Enforcement Action:	03/30/2009
Enforcement Detail:	St Compliance achieved	Enforcement Category:	Resolving
Violation ID:	5411601	Orig Code:	F
Enforcement FY:	2005	Enforcement Action:	09/30/2005
Enforcement Detail:	St AO (w/o penalty) issued	Enforcement Category:	Formal
Violation ID:	5411701	Orig Code:	F
Enforcement FY:	2005	Enforcement Action:	09/30/2005

GEOCHECK® - PHYSICAL SETTING SOURCE MAP FINDINGS

Enforcement Detail:	St AO (w/o penalty) issued	Enforcement Category:	Formal
Violation ID:	5411701	Orig Code:	S
Enforcement FY:	2001	Enforcement Action:	06/30/2001
Enforcement Detail:	St Violation/Reminder Notice	Enforcement Category:	Informal
Violation ID:	5411701	Orig Code:	S
Enforcement FY:	2009	Enforcement Action:	03/30/2009
Enforcement Detail:	St Compliance achieved	Enforcement Category:	Resolving
Violation ID:	5411801	Orig Code:	S
Enforcement FY:	2009	Enforcement Action:	03/30/2009
Enforcement Detail:	St Compliance achieved	Enforcement Category:	Resolving
Violation ID:	5411801	Orig Code:	S
Enforcement FY:	2008	Enforcement Action:	09/09/2008
Enforcement Detail:	St Unresolved	Enforcement Category:	Informal
Violation ID:	5411801	Orig Code:	F
Enforcement FY:	2005	Enforcement Action:	09/30/2005
Enforcement Detail:	St AO (w/o penalty) issued	Enforcement Category:	Formal
Violation ID:	5411801	Orig Code:	S
Enforcement FY:	2007	Enforcement Action:	05/31/2007
Enforcement Detail:	St Formal NOV issued	Enforcement Category:	Informal
Violation ID:	5411801	Orig Code:	S
Enforcement FY:	2001	Enforcement Action:	06/30/2001
Enforcement Detail:	St Violation/Reminder Notice	Enforcement Category:	Informal
Violation ID:	5411901	Orig Code:	S
Enforcement FY:	2007	Enforcement Action:	05/31/2007
Enforcement Detail:	St Formal NOV issued	Enforcement Category:	Informal
Violation ID:	5411901	Orig Code:	S
Enforcement FY:	2008	Enforcement Action:	09/09/2008
Enforcement Detail:	St Unresolved	Enforcement Category:	Informal
Violation ID:	5411901	Orig Code:	S
Enforcement FY:	2009	Enforcement Action:	03/30/2009
Enforcement Detail:	St Compliance achieved	Enforcement Category:	Resolving
Violation ID:	5411901	Orig Code:	S
Enforcement FY:	2001	Enforcement Action:	06/30/2001
Enforcement Detail:	St Violation/Reminder Notice	Enforcement Category:	Informal
Violation ID:	5411901	Orig Code:	F
Enforcement FY:	2005	Enforcement Action:	09/30/2005
Enforcement Detail:	St AO (w/o penalty) issued	Enforcement Category:	Formal
Violation ID:	5412001	Orig Code:	F
Enforcement FY:	2005	Enforcement Action:	09/30/2005
Enforcement Detail:	St AO (w/o penalty) issued	Enforcement Category:	Formal
Violation ID:	5412001	Orig Code:	S
Enforcement FY:	2001	Enforcement Action:	06/30/2001
Enforcement Detail:	St Violation/Reminder Notice	Enforcement Category:	Informal
Violation ID:	5412001	Orig Code:	S
Enforcement FY:	2009	Enforcement Action:	03/30/2009
Enforcement Detail:	St Compliance achieved	Enforcement Category:	Resolving

GEOCHECK® - PHYSICAL SETTING SOURCE MAP FINDINGS

Violation ID:	5412101	Orig Code:	S
Enforcement FY:	2001	Enforcement Action:	06/30/2001
Enforcement Detail:	St Violation/Reminder Notice	Enforcement Category:	Informal
Violation ID:	5412101	Orig Code:	F
Enforcement FY:	2005	Enforcement Action:	09/30/2005
Enforcement Detail:	St AO (w/o penalty) issued	Enforcement Category:	Formal
Violation ID:	5412101	Orig Code:	S
Enforcement FY:	2009	Enforcement Action:	03/30/2009
Enforcement Detail:	St Compliance achieved	Enforcement Category:	Resolving
Violation ID:	5412201	Orig Code:	F
Enforcement FY:	2005	Enforcement Action:	09/30/2005
Enforcement Detail:	St AO (w/o penalty) issued	Enforcement Category:	Formal
Violation ID:	5412201	Orig Code:	S
Enforcement FY:	2001	Enforcement Action:	06/30/2001
Enforcement Detail:	St Violation/Reminder Notice	Enforcement Category:	Informal
Violation ID:	5412201	Orig Code:	S
Enforcement FY:	2008	Enforcement Action:	09/09/2008
Enforcement Detail:	St Unresolved	Enforcement Category:	Informal
Violation ID:	5412201	Orig Code:	S
Enforcement FY:	2009	Enforcement Action:	03/30/2009
Enforcement Detail:	St Compliance achieved	Enforcement Category:	Resolving
Violation ID:	5412201	Orig Code:	S
Enforcement FY:	2007	Enforcement Action:	05/31/2007
Enforcement Detail:	St Formal NOV issued	Enforcement Category:	Informal
Violation ID:	5412301	Orig Code:	S
Enforcement FY:	2008	Enforcement Action:	09/09/2008
Enforcement Detail:	St Unresolved	Enforcement Category:	Informal
Violation ID:	5412301	Orig Code:	S
Enforcement FY:	2009	Enforcement Action:	03/30/2009
Enforcement Detail:	St Compliance achieved	Enforcement Category:	Resolving
Violation ID:	5412301	Orig Code:	F
Enforcement FY:	2005	Enforcement Action:	09/30/2005
Enforcement Detail:	St AO (w/o penalty) issued	Enforcement Category:	Formal
Violation ID:	5412301	Orig Code:	S
Enforcement FY:	2001	Enforcement Action:	06/30/2001
Enforcement Detail:	St Violation/Reminder Notice	Enforcement Category:	Informal
Violation ID:	5412301	Orig Code:	S
Enforcement FY:	2007	Enforcement Action:	05/31/2007
Enforcement Detail:	St Formal NOV issued	Enforcement Category:	Informal
Violation ID:	5412401	Orig Code:	S
Enforcement FY:	2001	Enforcement Action:	06/30/2001
Enforcement Detail:	St Violation/Reminder Notice	Enforcement Category:	Informal
Violation ID:	5412401	Orig Code:	F
Enforcement FY:	2005	Enforcement Action:	09/30/2005
Enforcement Detail:	St AO (w/o penalty) issued	Enforcement Category:	Formal
Violation ID:	5412401	Orig Code:	S
Enforcement FY:	2009	Enforcement Action:	03/30/2009

GEOCHECK® - PHYSICAL SETTING SOURCE MAP FINDINGS

Enforcement Detail:	St Compliance achieved	Enforcement Category:	Resolving
Violation ID:	5412501	Orig Code:	S
Enforcement FY:	2001	Enforcement Action:	06/30/2001
Enforcement Detail:	St Violation/Reminder Notice	Enforcement Category:	Informal
Violation ID:	5412501	Orig Code:	S
Enforcement FY:	2009	Enforcement Action:	03/30/2009
Enforcement Detail:	St Compliance achieved	Enforcement Category:	Resolving
Violation ID:	5412501	Orig Code:	F
Enforcement FY:	2005	Enforcement Action:	09/30/2005
Enforcement Detail:	St AO (w/o penalty) issued	Enforcement Category:	Formal
Violation ID:	5412601	Orig Code:	S
Enforcement FY:	2008	Enforcement Action:	09/09/2008
Enforcement Detail:	St Unresolved	Enforcement Category:	Informal
Violation ID:	5412601	Orig Code:	S
Enforcement FY:	2007	Enforcement Action:	05/31/2007
Enforcement Detail:	St Formal NOV issued	Enforcement Category:	Informal
Violation ID:	5412601	Orig Code:	S
Enforcement FY:	2001	Enforcement Action:	06/30/2001
Enforcement Detail:	St Violation/Reminder Notice	Enforcement Category:	Informal
Violation ID:	5412601	Orig Code:	S
Enforcement FY:	2009	Enforcement Action:	03/30/2009
Enforcement Detail:	St Compliance achieved	Enforcement Category:	Resolving
Violation ID:	5412601	Orig Code:	F
Enforcement FY:	2005	Enforcement Action:	09/30/2005
Enforcement Detail:	St AO (w/o penalty) issued	Enforcement Category:	Formal
Violation ID:	5412701	Orig Code:	S
Enforcement FY:	2007	Enforcement Action:	05/31/2007
Enforcement Detail:	St Formal NOV issued	Enforcement Category:	Informal
Violation ID:	5412701	Orig Code:	F
Enforcement FY:	2005	Enforcement Action:	09/30/2005
Enforcement Detail:	St AO (w/o penalty) issued	Enforcement Category:	Formal
Violation ID:	5412701	Orig Code:	S
Enforcement FY:	2001	Enforcement Action:	06/30/2001
Enforcement Detail:	St Violation/Reminder Notice	Enforcement Category:	Informal
Violation ID:	5412701	Orig Code:	S
Enforcement FY:	2009	Enforcement Action:	03/30/2009
Enforcement Detail:	St Compliance achieved	Enforcement Category:	Resolving
Violation ID:	5412701	Orig Code:	S
Enforcement FY:	2008	Enforcement Action:	09/09/2008
Enforcement Detail:	St Unresolved	Enforcement Category:	Informal
Violation ID:	5412801	Orig Code:	S
Enforcement FY:	2009	Enforcement Action:	03/30/2009
Enforcement Detail:	St Compliance achieved	Enforcement Category:	Resolving
Violation ID:	5412801	Orig Code:	S
Enforcement FY:	2001	Enforcement Action:	06/30/2001
Enforcement Detail:	St Violation/Reminder Notice	Enforcement Category:	Informal

GEOCHECK® - PHYSICAL SETTING SOURCE MAP FINDINGS

Violation ID:	5412801	Orig Code:	F
Enforcement FY:	2005	Enforcement Action:	09/30/2005
Enforcement Detail:	St AO (w/o penalty) issued	Enforcement Category:	Formal
Violation ID:	5412901	Orig Code:	F
Enforcement FY:	2005	Enforcement Action:	09/30/2005
Enforcement Detail:	St AO (w/o penalty) issued	Enforcement Category:	Formal
Violation ID:	5412901	Orig Code:	S
Enforcement FY:	2001	Enforcement Action:	06/30/2001
Enforcement Detail:	St Violation/Reminder Notice	Enforcement Category:	Informal
Violation ID:	5412901	Orig Code:	S
Enforcement FY:	2009	Enforcement Action:	03/30/2009
Enforcement Detail:	St Compliance achieved	Enforcement Category:	Resolving
Violation ID:	5413001	Orig Code:	S
Enforcement FY:	2007	Enforcement Action:	05/31/2007
Enforcement Detail:	St Formal NOV issued	Enforcement Category:	Informal
Violation ID:	5413001	Orig Code:	F
Enforcement FY:	2005	Enforcement Action:	09/30/2005
Enforcement Detail:	St AO (w/o penalty) issued	Enforcement Category:	Formal
Violation ID:	5413001	Orig Code:	S
Enforcement FY:	2001	Enforcement Action:	06/30/2001
Enforcement Detail:	St Violation/Reminder Notice	Enforcement Category:	Informal
Violation ID:	5413001	Orig Code:	S
Enforcement FY:	2008	Enforcement Action:	09/09/2008
Enforcement Detail:	St Unresolved	Enforcement Category:	Informal
Violation ID:	5413001	Orig Code:	S
Enforcement FY:	2009	Enforcement Action:	03/30/2009
Enforcement Detail:	St Compliance achieved	Enforcement Category:	Resolving
Violation ID:	5413101	Orig Code:	S
Enforcement FY:	2007	Enforcement Action:	05/31/2007
Enforcement Detail:	St Formal NOV issued	Enforcement Category:	Informal
Violation ID:	5413101	Orig Code:	S
Enforcement FY:	2008	Enforcement Action:	09/09/2008
Enforcement Detail:	St Unresolved	Enforcement Category:	Informal
Violation ID:	5413101	Orig Code:	S
Enforcement FY:	2001	Enforcement Action:	06/30/2001
Enforcement Detail:	St Violation/Reminder Notice	Enforcement Category:	Informal
Violation ID:	5413101	Orig Code:	F
Enforcement FY:	2005	Enforcement Action:	09/30/2005
Enforcement Detail:	St AO (w/o penalty) issued	Enforcement Category:	Formal
Violation ID:	5413101	Orig Code:	S
Enforcement FY:	2009	Enforcement Action:	03/30/2009
Enforcement Detail:	St Compliance achieved	Enforcement Category:	Resolving
Violation ID:	5413201	Orig Code:	S
Enforcement FY:	2009	Enforcement Action:	03/30/2009
Enforcement Detail:	St Compliance achieved	Enforcement Category:	Resolving
Violation ID:	5413201	Orig Code:	F
Enforcement FY:	2005	Enforcement Action:	09/30/2005

GEOCHECK® - PHYSICAL SETTING SOURCE MAP FINDINGS

Enforcement Detail:	St AO (w/o penalty) issued	Enforcement Category:	Formal
Violation ID:	5413201	Orig Code:	S
Enforcement FY:	2001	Enforcement Action:	06/30/2001
Enforcement Detail:	St Violation/Reminder Notice	Enforcement Category:	Informal
Violation ID:	5413301	Orig Code:	F
Enforcement FY:	2005	Enforcement Action:	09/30/2005
Enforcement Detail:	St AO (w/o penalty) issued	Enforcement Category:	Formal
Violation ID:	5413301	Orig Code:	S
Enforcement FY:	2001	Enforcement Action:	06/30/2001
Enforcement Detail:	St Violation/Reminder Notice	Enforcement Category:	Informal
Violation ID:	5413301	Orig Code:	S
Enforcement FY:	2009	Enforcement Action:	03/30/2009
Enforcement Detail:	St Compliance achieved	Enforcement Category:	Resolving
Violation ID:	5413401	Orig Code:	S
Enforcement FY:	2007	Enforcement Action:	05/31/2007
Enforcement Detail:	St Formal NOV issued	Enforcement Category:	Informal
Violation ID:	5413401	Orig Code:	S
Enforcement FY:	2009	Enforcement Action:	03/30/2009
Enforcement Detail:	St Compliance achieved	Enforcement Category:	Resolving
Violation ID:	5413401	Orig Code:	S
Enforcement FY:	2008	Enforcement Action:	09/09/2008
Enforcement Detail:	St Unresolved	Enforcement Category:	Informal
Violation ID:	5413401	Orig Code:	S
Enforcement FY:	2001	Enforcement Action:	06/30/2001
Enforcement Detail:	St Violation/Reminder Notice	Enforcement Category:	Informal
Violation ID:	5413401	Orig Code:	F
Enforcement FY:	2005	Enforcement Action:	09/30/2005
Enforcement Detail:	St AO (w/o penalty) issued	Enforcement Category:	Formal
Violation ID:	5413501	Orig Code:	S
Enforcement FY:	2009	Enforcement Action:	03/30/2009
Enforcement Detail:	St Compliance achieved	Enforcement Category:	Resolving
Violation ID:	5413501	Orig Code:	S
Enforcement FY:	2008	Enforcement Action:	09/09/2008
Enforcement Detail:	St Unresolved	Enforcement Category:	Informal
Violation ID:	5413501	Orig Code:	S
Enforcement FY:	2001	Enforcement Action:	06/30/2001
Enforcement Detail:	St Violation/Reminder Notice	Enforcement Category:	Informal
Violation ID:	5413501	Orig Code:	F
Enforcement FY:	2005	Enforcement Action:	09/30/2005
Enforcement Detail:	St AO (w/o penalty) issued	Enforcement Category:	Formal
Violation ID:	5413501	Orig Code:	S
Enforcement FY:	2007	Enforcement Action:	05/31/2007
Enforcement Detail:	St Formal NOV issued	Enforcement Category:	Informal
Violation ID:	5413601	Orig Code:	S
Enforcement FY:	2009	Enforcement Action:	03/30/2009
Enforcement Detail:	St Compliance achieved	Enforcement Category:	Resolving

GEOCHECK® - PHYSICAL SETTING SOURCE MAP FINDINGS

Violation ID:	5413601	Orig Code:	F
Enforcement FY:	2005	Enforcement Action:	09/30/2005
Enforcement Detail:	St AO (w/o penalty) issued	Enforcement Category:	Formal
Violation ID:	5413601	Orig Code:	S
Enforcement FY:	2001	Enforcement Action:	06/30/2001
Enforcement Detail:	St Violation/Reminder Notice	Enforcement Category:	Informal
Violation ID:	5413701	Orig Code:	S
Enforcement FY:	2001	Enforcement Action:	06/30/2001
Enforcement Detail:	St Violation/Reminder Notice	Enforcement Category:	Informal
Violation ID:	5413701	Orig Code:	S
Enforcement FY:	2009	Enforcement Action:	03/30/2009
Enforcement Detail:	St Compliance achieved	Enforcement Category:	Resolving
Violation ID:	5413701	Orig Code:	F
Enforcement FY:	2005	Enforcement Action:	09/30/2005
Enforcement Detail:	St AO (w/o penalty) issued	Enforcement Category:	Formal
Violation ID:	5413801	Orig Code:	S
Enforcement FY:	2001	Enforcement Action:	06/30/2001
Enforcement Detail:	St Violation/Reminder Notice	Enforcement Category:	Informal
Violation ID:	5413801	Orig Code:	F
Enforcement FY:	2005	Enforcement Action:	09/30/2005
Enforcement Detail:	St AO (w/o penalty) issued	Enforcement Category:	Formal
Violation ID:	5413801	Orig Code:	S
Enforcement FY:	2007	Enforcement Action:	05/31/2007
Enforcement Detail:	St Formal NOV issued	Enforcement Category:	Informal
Violation ID:	5413801	Orig Code:	S
Enforcement FY:	2009	Enforcement Action:	03/30/2009
Enforcement Detail:	St Compliance achieved	Enforcement Category:	Resolving
Violation ID:	5413801	Orig Code:	S
Enforcement FY:	2008	Enforcement Action:	09/09/2008
Enforcement Detail:	St Unresolved	Enforcement Category:	Informal
Violation ID:	5413901	Orig Code:	S
Enforcement FY:	2007	Enforcement Action:	05/31/2007
Enforcement Detail:	St Formal NOV issued	Enforcement Category:	Informal
Violation ID:	5413901	Orig Code:	S
Enforcement FY:	2008	Enforcement Action:	09/09/2008
Enforcement Detail:	St Unresolved	Enforcement Category:	Informal
Violation ID:	5413901	Orig Code:	S
Enforcement FY:	2001	Enforcement Action:	06/30/2001
Enforcement Detail:	St Violation/Reminder Notice	Enforcement Category:	Informal
Violation ID:	5413901	Orig Code:	F
Enforcement FY:	2005	Enforcement Action:	09/30/2005
Enforcement Detail:	St AO (w/o penalty) issued	Enforcement Category:	Formal
Violation ID:	5413901	Orig Code:	S
Enforcement FY:	2009	Enforcement Action:	03/30/2009
Enforcement Detail:	St Compliance achieved	Enforcement Category:	Resolving
Violation ID:	5414001	Orig Code:	S
Enforcement FY:	2001	Enforcement Action:	06/30/2001

GEOCHECK® - PHYSICAL SETTING SOURCE MAP FINDINGS

Enforcement Detail:	St Violation/Reminder Notice	Enforcement Category:	Informal
Violation ID:	5414001	Orig Code:	F
Enforcement FY:	2005	Enforcement Action:	09/30/2005
Enforcement Detail:	St AO (w/o penalty) issued	Enforcement Category:	Formal
Violation ID:	5414001	Orig Code:	S
Enforcement FY:	2009	Enforcement Action:	03/30/2009
Enforcement Detail:	St Compliance achieved	Enforcement Category:	Resolving
Violation ID:	5414101	Orig Code:	S
Enforcement FY:	2009	Enforcement Action:	03/30/2009
Enforcement Detail:	St Compliance achieved	Enforcement Category:	Resolving
Violation ID:	5414101	Orig Code:	S
Enforcement FY:	2001	Enforcement Action:	06/30/2001
Enforcement Detail:	St Violation/Reminder Notice	Enforcement Category:	Informal
Violation ID:	5414101	Orig Code:	F
Enforcement FY:	2005	Enforcement Action:	09/30/2005
Enforcement Detail:	St AO (w/o penalty) issued	Enforcement Category:	Formal
Violation ID:	5414201	Orig Code:	S
Enforcement FY:	2008	Enforcement Action:	09/09/2008
Enforcement Detail:	St Unresolved	Enforcement Category:	Informal
Violation ID:	5414201	Orig Code:	S
Enforcement FY:	2007	Enforcement Action:	05/31/2007
Enforcement Detail:	St Formal NOV issued	Enforcement Category:	Informal
Violation ID:	5414201	Orig Code:	S
Enforcement FY:	2009	Enforcement Action:	03/30/2009
Enforcement Detail:	St Compliance achieved	Enforcement Category:	Resolving
Violation ID:	5414201	Orig Code:	S
Enforcement FY:	2001	Enforcement Action:	06/30/2001
Enforcement Detail:	St Violation/Reminder Notice	Enforcement Category:	Informal
Violation ID:	5414201	Orig Code:	F
Enforcement FY:	2005	Enforcement Action:	09/30/2005
Enforcement Detail:	St AO (w/o penalty) issued	Enforcement Category:	Formal
Violation ID:	5414301	Orig Code:	S
Enforcement FY:	2001	Enforcement Action:	06/30/2001
Enforcement Detail:	St Violation/Reminder Notice	Enforcement Category:	Informal
Violation ID:	5414301	Orig Code:	S
Enforcement FY:	2007	Enforcement Action:	05/31/2007
Enforcement Detail:	St Formal NOV issued	Enforcement Category:	Informal
Violation ID:	5414301	Orig Code:	F
Enforcement FY:	2005	Enforcement Action:	09/30/2005
Enforcement Detail:	St AO (w/o penalty) issued	Enforcement Category:	Formal
Violation ID:	5414301	Orig Code:	S
Enforcement FY:	2009	Enforcement Action:	03/30/2009
Enforcement Detail:	St Compliance achieved	Enforcement Category:	Resolving
Violation ID:	5414301	Orig Code:	S
Enforcement FY:	2008	Enforcement Action:	09/09/2008
Enforcement Detail:	St Unresolved	Enforcement Category:	Informal

GEOCHECK® - PHYSICAL SETTING SOURCE MAP FINDINGS

Violation ID:	5414401	Orig Code:	S
Enforcement FY:	2009	Enforcement Action:	03/30/2009
Enforcement Detail:	St Compliance achieved	Enforcement Category:	Resolving
Violation ID:	5414401	Orig Code:	F
Enforcement FY:	2005	Enforcement Action:	09/30/2005
Enforcement Detail:	St AO (w/o penalty) issued	Enforcement Category:	Formal
Violation ID:	5414401	Orig Code:	S
Enforcement FY:	2001	Enforcement Action:	06/30/2001
Enforcement Detail:	St Violation/Reminder Notice	Enforcement Category:	Informal
Violation ID:	5414501	Orig Code:	S
Enforcement FY:	2001	Enforcement Action:	06/30/2001
Enforcement Detail:	St Violation/Reminder Notice	Enforcement Category:	Informal
Violation ID:	5414501	Orig Code:	F
Enforcement FY:	2005	Enforcement Action:	09/30/2005
Enforcement Detail:	St AO (w/o penalty) issued	Enforcement Category:	Formal
Violation ID:	5414501	Orig Code:	S
Enforcement FY:	2009	Enforcement Action:	03/30/2009
Enforcement Detail:	St Compliance achieved	Enforcement Category:	Resolving
Violation ID:	5414601	Orig Code:	F
Enforcement FY:	2005	Enforcement Action:	09/30/2005
Enforcement Detail:	St AO (w/o penalty) issued	Enforcement Category:	Formal
Violation ID:	5414601	Orig Code:	S
Enforcement FY:	2001	Enforcement Action:	06/30/2001
Enforcement Detail:	St Violation/Reminder Notice	Enforcement Category:	Informal
Violation ID:	5414601	Orig Code:	S
Enforcement FY:	2008	Enforcement Action:	09/09/2008
Enforcement Detail:	St Unresolved	Enforcement Category:	Informal
Violation ID:	5414601	Orig Code:	S
Enforcement FY:	2009	Enforcement Action:	03/30/2009
Enforcement Detail:	St Compliance achieved	Enforcement Category:	Resolving
Violation ID:	5414601	Orig Code:	S
Enforcement FY:	2007	Enforcement Action:	05/31/2007
Enforcement Detail:	St Formal NOV issued	Enforcement Category:	Informal
Violation ID:	5414701	Orig Code:	F
Enforcement FY:	2005	Enforcement Action:	09/30/2005
Enforcement Detail:	St AO (w/o penalty) issued	Enforcement Category:	Formal
Violation ID:	5414701	Orig Code:	S
Enforcement FY:	2008	Enforcement Action:	09/09/2008
Enforcement Detail:	St Unresolved	Enforcement Category:	Informal
Violation ID:	5414701	Orig Code:	S
Enforcement FY:	2001	Enforcement Action:	06/30/2001
Enforcement Detail:	St Violation/Reminder Notice	Enforcement Category:	Informal
Violation ID:	5414701	Orig Code:	S
Enforcement FY:	2009	Enforcement Action:	03/30/2009
Enforcement Detail:	St Compliance achieved	Enforcement Category:	Resolving
Violation ID:	5414701	Orig Code:	S
Enforcement FY:	2007	Enforcement Action:	05/31/2007

GEOCHECK® - PHYSICAL SETTING SOURCE MAP FINDINGS

Enforcement Detail:	St Formal NOV issued	Enforcement Category:	Informal
Violation ID:	5414801	Orig Code:	F
Enforcement FY:	2005	Enforcement Action:	09/30/2005
Enforcement Detail:	St AO (w/o penalty) issued	Enforcement Category:	Formal
Violation ID:	5414801	Orig Code:	S
Enforcement FY:	2009	Enforcement Action:	03/30/2009
Enforcement Detail:	St Compliance achieved	Enforcement Category:	Resolving
Violation ID:	5414801	Orig Code:	S
Enforcement FY:	2001	Enforcement Action:	06/30/2001
Enforcement Detail:	St Violation/Reminder Notice	Enforcement Category:	Informal
Violation ID:	5414901	Orig Code:	F
Enforcement FY:	2005	Enforcement Action:	09/30/2005
Enforcement Detail:	St AO (w/o penalty) issued	Enforcement Category:	Formal
Violation ID:	5414901	Orig Code:	S
Enforcement FY:	2009	Enforcement Action:	03/30/2009
Enforcement Detail:	St Compliance achieved	Enforcement Category:	Resolving
Violation ID:	5414901	Orig Code:	S
Enforcement FY:	2001	Enforcement Action:	06/30/2001
Enforcement Detail:	St Violation/Reminder Notice	Enforcement Category:	Informal
Violation ID:	5415001	Orig Code:	S
Enforcement FY:	2009	Enforcement Action:	03/30/2009
Enforcement Detail:	St Compliance achieved	Enforcement Category:	Resolving
Violation ID:	5415001	Orig Code:	S
Enforcement FY:	2008	Enforcement Action:	09/09/2008
Enforcement Detail:	St Unresolved	Enforcement Category:	Informal
Violation ID:	5415001	Orig Code:	F
Enforcement FY:	2005	Enforcement Action:	09/30/2005
Enforcement Detail:	St AO (w/o penalty) issued	Enforcement Category:	Formal
Violation ID:	5415001	Orig Code:	S
Enforcement FY:	2007	Enforcement Action:	05/31/2007
Enforcement Detail:	St Formal NOV issued	Enforcement Category:	Informal
Violation ID:	5415101	Orig Code:	S
Enforcement FY:	2007	Enforcement Action:	05/31/2007
Enforcement Detail:	St Formal NOV issued	Enforcement Category:	Informal
Violation ID:	5415101	Orig Code:	S
Enforcement FY:	2008	Enforcement Action:	09/09/2008
Enforcement Detail:	St Unresolved	Enforcement Category:	Informal
Violation ID:	5415101	Orig Code:	S
Enforcement FY:	2009	Enforcement Action:	03/30/2009
Enforcement Detail:	St Compliance achieved	Enforcement Category:	Resolving
Violation ID:	5415101	Orig Code:	F
Enforcement FY:	2005	Enforcement Action:	09/30/2005
Enforcement Detail:	St AO (w/o penalty) issued	Enforcement Category:	Formal
Violation ID:	5415201	Orig Code:	S
Enforcement FY:	2009	Enforcement Action:	03/30/2009
Enforcement Detail:	St Compliance achieved	Enforcement Category:	Resolving

GEOCHECK® - PHYSICAL SETTING SOURCE MAP FINDINGS

Violation ID:	5415201	Orig Code:	F
Enforcement FY:	2005	Enforcement Action:	09/30/2005
Enforcement Detail:	St AO (w/o penalty) issued	Enforcement Category:	Formal
Violation ID:	5415301	Orig Code:	F
Enforcement FY:	2005	Enforcement Action:	09/30/2005
Enforcement Detail:	St AO (w/o penalty) issued	Enforcement Category:	Formal
Violation ID:	5415301	Orig Code:	S
Enforcement FY:	2009	Enforcement Action:	03/30/2009
Enforcement Detail:	St Compliance achieved	Enforcement Category:	Resolving
Violation ID:	5415401	Orig Code:	S
Enforcement FY:	2007	Enforcement Action:	05/31/2007
Enforcement Detail:	St Formal NOV issued	Enforcement Category:	Informal
Violation ID:	5415401	Orig Code:	S
Enforcement FY:	2009	Enforcement Action:	03/30/2009
Enforcement Detail:	St Compliance achieved	Enforcement Category:	Resolving
Violation ID:	5415401	Orig Code:	S
Enforcement FY:	2008	Enforcement Action:	09/09/2008
Enforcement Detail:	St Unresolved	Enforcement Category:	Informal
Violation ID:	5415401	Orig Code:	F
Enforcement FY:	2005	Enforcement Action:	09/30/2005
Enforcement Detail:	St AO (w/o penalty) issued	Enforcement Category:	Formal
Violation ID:	5415501	Orig Code:	F
Enforcement FY:	2005	Enforcement Action:	09/30/2005
Enforcement Detail:	St AO (w/o penalty) issued	Enforcement Category:	Formal
Violation ID:	5415501	Orig Code:	S
Enforcement FY:	2008	Enforcement Action:	09/09/2008
Enforcement Detail:	St Unresolved	Enforcement Category:	Informal
Violation ID:	5415501	Orig Code:	S
Enforcement FY:	2009	Enforcement Action:	03/30/2009
Enforcement Detail:	St Compliance achieved	Enforcement Category:	Resolving
Violation ID:	5415501	Orig Code:	S
Enforcement FY:	2007	Enforcement Action:	05/31/2007
Enforcement Detail:	St Formal NOV issued	Enforcement Category:	Informal
Violation ID:	5415601	Orig Code:	F
Enforcement FY:	2005	Enforcement Action:	09/30/2005
Enforcement Detail:	St AO (w/o penalty) issued	Enforcement Category:	Formal
Violation ID:	5415601	Orig Code:	S
Enforcement FY:	2009	Enforcement Action:	03/30/2009
Enforcement Detail:	St Compliance achieved	Enforcement Category:	Resolving
Violation ID:	5415701	Orig Code:	S
Enforcement FY:	2009	Enforcement Action:	03/30/2009
Enforcement Detail:	St Compliance achieved	Enforcement Category:	Resolving
Violation ID:	5415701	Orig Code:	F
Enforcement FY:	2005	Enforcement Action:	09/30/2005
Enforcement Detail:	St AO (w/o penalty) issued	Enforcement Category:	Formal
Violation ID:	5415801	Orig Code:	S
Enforcement FY:	2009	Enforcement Action:	03/30/2009

GEOCHECK® - PHYSICAL SETTING SOURCE MAP FINDINGS

Enforcement Detail:	St Compliance achieved	Enforcement Category:	Resolving
Violation ID:	5415801	Orig Code:	S
Enforcement FY:	2007	Enforcement Action:	05/31/2007
Enforcement Detail:	St Formal NOV issued	Enforcement Category:	Informal
Violation ID:	5415801	Orig Code:	S
Enforcement FY:	2008	Enforcement Action:	09/09/2008
Enforcement Detail:	St Unresolved	Enforcement Category:	Informal
Violation ID:	5415801	Orig Code:	F
Enforcement FY:	2005	Enforcement Action:	09/30/2005
Enforcement Detail:	St AO (w/o penalty) issued	Enforcement Category:	Formal
Violation ID:	5415901	Orig Code:	F
Enforcement FY:	2005	Enforcement Action:	09/30/2005
Enforcement Detail:	St AO (w/o penalty) issued	Enforcement Category:	Formal
Violation ID:	5415901	Orig Code:	S
Enforcement FY:	2007	Enforcement Action:	05/31/2007
Enforcement Detail:	St Formal NOV issued	Enforcement Category:	Informal
Violation ID:	5415901	Orig Code:	S
Enforcement FY:	2008	Enforcement Action:	09/09/2008
Enforcement Detail:	St Unresolved	Enforcement Category:	Informal
Violation ID:	5415901	Orig Code:	S
Enforcement FY:	2009	Enforcement Action:	03/30/2009
Enforcement Detail:	St Compliance achieved	Enforcement Category:	Resolving
Violation ID:	5416001	Orig Code:	F
Enforcement FY:	2005	Enforcement Action:	09/30/2005
Enforcement Detail:	St AO (w/o penalty) issued	Enforcement Category:	Formal
Violation ID:	5416001	Orig Code:	S
Enforcement FY:	2009	Enforcement Action:	03/30/2009
Enforcement Detail:	St Compliance achieved	Enforcement Category:	Resolving
Violation ID:	5416001	Orig Code:	S
Enforcement FY:	2008	Enforcement Action:	09/09/2008
Enforcement Detail:	St Unresolved	Enforcement Category:	Informal
Violation ID:	5416101	Orig Code:	S
Enforcement FY:	2009	Enforcement Action:	03/30/2009
Enforcement Detail:	St Compliance achieved	Enforcement Category:	Resolving
Violation ID:	5416101	Orig Code:	F
Enforcement FY:	2005	Enforcement Action:	09/30/2005
Enforcement Detail:	St AO (w/o penalty) issued	Enforcement Category:	Formal
Violation ID:	5416201	Orig Code:	S
Enforcement FY:	2009	Enforcement Action:	03/30/2009
Enforcement Detail:	St Compliance achieved	Enforcement Category:	Resolving
Violation ID:	5416201	Orig Code:	S
Enforcement FY:	2008	Enforcement Action:	09/09/2008
Enforcement Detail:	St Unresolved	Enforcement Category:	Informal
Violation ID:	5416201	Orig Code:	S
Enforcement FY:	2007	Enforcement Action:	05/31/2007
Enforcement Detail:	St Formal NOV issued	Enforcement Category:	Informal

GEOCHECK® - PHYSICAL SETTING SOURCE MAP FINDINGS

Violation ID:	5416201	Orig Code:	F
Enforcement FY:	2005	Enforcement Action:	09/30/2005
Enforcement Detail:	St AO (w/o penalty) issued	Enforcement Category:	Formal
Violation ID:	5416301	Orig Code:	S
Enforcement FY:	2008	Enforcement Action:	09/09/2008
Enforcement Detail:	St Unresolved	Enforcement Category:	Informal
Violation ID:	5416301	Orig Code:	F
Enforcement FY:	2005	Enforcement Action:	09/30/2005
Enforcement Detail:	St AO (w/o penalty) issued	Enforcement Category:	Formal
Violation ID:	5416301	Orig Code:	S
Enforcement FY:	2009	Enforcement Action:	03/30/2009
Enforcement Detail:	St Compliance achieved	Enforcement Category:	Resolving
Violation ID:	5416301	Orig Code:	S
Enforcement FY:	2007	Enforcement Action:	05/31/2007
Enforcement Detail:	St Formal NOV issued	Enforcement Category:	Informal
Violation ID:	5625801	Orig Code:	S
Enforcement FY:	2001	Enforcement Action:	09/11/2001
Enforcement Detail:	St Public Notif issued	Enforcement Category:	Informal
Violation ID:	5625901	Orig Code:	S
Enforcement FY:	2002	Enforcement Action:	11/14/2001
Enforcement Detail:	St Public Notif issued	Enforcement Category:	Informal
Violation ID:	5626001	Orig Code:	S
Enforcement FY:	2002	Enforcement Action:	10/22/2001
Enforcement Detail:	St Violation/Reminder Notice		
Enforcement Category:	Informal		
Violation ID:	61020	Orig Code:	S
Enforcement FY:	2009	Enforcement Action:	01/31/2009
Enforcement Detail:	St Compliance achieved	Enforcement Category:	Resolving
Violation ID:	6144003	Orig Code:	S
Enforcement FY:	2003	Enforcement Action:	07/29/2003
Enforcement Detail:	St Violation/Reminder Notice		
Enforcement Category:	Informal		
Violation ID:	6144103	Orig Code:	S
Enforcement FY:	2003	Enforcement Action:	08/12/2003
Enforcement Detail:	St Violation/Reminder Notice		
Enforcement Category:	Informal		
Violation ID:	6211603	Orig Code:	S
Enforcement FY:	2004	Enforcement Action:	11/14/2003
Enforcement Detail:	St Public Notif issued	Enforcement Category:	Informal
Violation ID:	6958404	Orig Code:	S
Enforcement FY:	2004	Enforcement Action:	09/13/2004
Enforcement Detail:	St Violation/Reminder Notice		
Enforcement Category:	Informal		
Violation ID:	6958504	Orig Code:	S
Enforcement FY:	2005	Enforcement Action:	11/05/2004
Enforcement Detail:	St Violation/Reminder Notice		
Enforcement Category:	Informal		
Violation ID:	71436	Orig Code:	S

GEOCHECK® - PHYSICAL SETTING SOURCE MAP FINDINGS

Enforcemnt FY:	2009	Enforcement Action:	01/31/2009
Enforcement Detail:	St Compliance achieved	Enforcement Category:	Resolving
Violation ID:	80898	Orig Code:	S
Enforcemnt FY:	2009	Enforcement Action:	01/31/2009
Enforcement Detail:	St Compliance achieved	Enforcement Category:	Resolving
Violation ID:	82909	Orig Code:	S
Enforcemnt FY:	2009	Enforcement Action:	01/31/2009
Enforcement Detail:	St Compliance achieved	Enforcement Category:	Resolving
Violation ID:	82909	Orig Code:	S
Enforcemnt FY:	2013	Enforcement Action:	10/03/2012
Enforcement Detail:	St Compliance achieved	Enforcement Category:	Resolving
Violation ID:	9047888	Orig Code:	S
Enforcemnt FY:	2009	Enforcement Action:	01/31/2009
Enforcement Detail:	St Compliance achieved	Enforcement Category:	Resolving
Violation ID:	9047889	Orig Code:	S
Enforcemnt FY:	2009	Enforcement Action:	01/31/2009
Enforcement Detail:	St Compliance achieved	Enforcement Category:	Resolving
Violation ID:	9047890	Orig Code:	S
Enforcemnt FY:	2013	Enforcement Action:	10/03/2012
Enforcement Detail:	St Compliance achieved	Enforcement Category:	Resolving
Violation ID:	9047891	Orig Code:	S
Enforcemnt FY:	2013	Enforcement Action:	10/03/2012
Enforcement Detail:	St Compliance achieved	Enforcement Category:	Resolving
Violation ID:	9047892	Orig Code:	S
Enforcemnt FY:	2013	Enforcement Action:	10/03/2012
Enforcement Detail:	St Compliance achieved	Enforcement Category:	Resolving
Violation ID:	9047893	Orig Code:	S
Enforcemnt FY:	2011	Enforcement Action:	06/10/2011
Enforcement Detail:	St Formal NOV issued	Enforcement Category:	Informal
Violation ID:	9047893	Orig Code:	S
Enforcemnt FY:	2013	Enforcement Action:	10/03/2012
Enforcement Detail:	St Compliance achieved	Enforcement Category:	Resolving
Violation ID:	9047894	Orig Code:	S
Enforcemnt FY:	2013	Enforcement Action:	10/03/2012
Enforcement Detail:	St Compliance achieved	Enforcement Category:	Resolving
Violation ID:	9047894	Orig Code:	S
Enforcemnt FY:	2012	Enforcement Action:	03/13/2012
Enforcement Detail:	St Formal NOV issued	Enforcement Category:	Informal
Violation ID:	9047895	Orig Code:	S
Enforcemnt FY:	2012	Enforcement Action:	03/13/2012
Enforcement Detail:	St Formal NOV issued	Enforcement Category:	Informal
Violation ID:	9047895	Orig Code:	S
Enforcemnt FY:	2013	Enforcement Action:	10/03/2012
Enforcement Detail:	St Compliance achieved	Enforcement Category:	Resolving
Violation ID:	9047896	Orig Code:	S
Enforcemnt FY:	2013	Enforcement Action:	10/03/2012
Enforcement Detail:	St Compliance achieved	Enforcement Category:	Resolving

GEOCHECK® - PHYSICAL SETTING SOURCE MAP FINDINGS

Violation ID:	9047896	Orig Code:	S
Enforcement FY:	2012	Enforcement Action:	03/13/2012
Enforcement Detail:	St Formal NOV issued	Enforcement Category:	Informal
Violation ID:	9047897	Orig Code:	S
Enforcement FY:	2013	Enforcement Action:	10/03/2012
Enforcement Detail:	St Compliance achieved	Enforcement Category:	Resolving
Violation ID:	9047898	Orig Code:	S
Enforcement FY:	2013	Enforcement Action:	10/03/2012
Enforcement Detail:	St Compliance achieved	Enforcement Category:	Resolving
Violation ID:	Not Reported	Orig Code:	S
Enforcement FY:	2002	Enforcement Action:	04/16/2002
Enforcement Detail:	St Public Notif issued	Enforcement Category:	Not Reported
PWS name:	CORPORACION AZUCARERA AGUIRRE		
Population served:	1500	PWS type code:	C
Violation ID:	5403601	Contaminant:	HEPTACHLOR
Violation type:	3	Compliance start date:	1/1/2000 0:00:00
Compliance end date:	3/31/2000 0:00:00	Enforcement date:	9/30/2005 0:00:00
Enforcement action:	State AO (w/o Penalty) Issued		
Violation measurement:	Not Reported		
PWS name:	CORPORACION AZUCARERA AGUIRRE		
Population served:	1500	PWS type code:	C
Violation ID:	5403701	Contaminant:	HEPTACHLOR
Violation type:	3	Compliance start date:	4/1/2000 0:00:00
Compliance end date:	6/30/2000 0:00:00	Enforcement date:	3/30/2009 0:00:00
Enforcement action:	State Compliance Achieved	Violation measurement:	Not Reported
PWS name:	CORPORACION AZUCARERA AGUIRRE		
Population served:	1500	PWS type code:	C
Violation ID:	5403701	Contaminant:	HEPTACHLOR
Violation type:	3	Compliance start date:	4/1/2000 0:00:00
Compliance end date:	6/30/2000 0:00:00	Enforcement date:	6/30/2001 0:00:00
Enforcement action:	State Violation/Reminder Notice		
Violation measurement:	Not Reported		
PWS name:	CORPORACION AZUCARERA AGUIRRE		
Population served:	1500	PWS type code:	C
Violation ID:	5403701	Contaminant:	HEPTACHLOR
Violation type:	3	Compliance start date:	4/1/2000 0:00:00
Compliance end date:	6/30/2000 0:00:00	Enforcement date:	9/30/2005 0:00:00
Enforcement action:	State AO (w/o Penalty) Issued		
Violation measurement:	Not Reported		
PWS name:	CORPORACION AZUCARERA AGUIRRE		
Population served:	1500	PWS type code:	C
Violation ID:	5403801	Contaminant:	HEPTACHLOR
Violation type:	3	Compliance start date:	7/1/2000 0:00:00
Compliance end date:	9/30/2000 0:00:00	Enforcement date:	3/30/2009 0:00:00
Enforcement action:	State Compliance Achieved	Violation measurement:	Not Reported
PWS name:	CORPORACION AZUCARERA AGUIRRE		
Population served:	1500	PWS type code:	C
Violation ID:	5403801	Contaminant:	HEPTACHLOR
Violation type:	3	Compliance start date:	7/1/2000 0:00:00
Compliance end date:	9/30/2000 0:00:00	Enforcement date:	5/31/2007 0:00:00
Enforcement action:	State Formal NOV Issued	Violation measurement:	Not Reported
PWS name:	CORPORACION AZUCARERA AGUIRRE		

GEOCHECK® - PHYSICAL SETTING SOURCE MAP FINDINGS

Population served:	1500	PWS type code:	C
Violation ID:	5403801	Contaminant:	HEPTACHLOR
Violation type:	3	Compliance start date:	7/1/2000 0:00:00
Compliance end date:	9/30/2000 0:00:00	Enforcement date:	6/30/2001 0:00:00
Enforcement action:	State Violation/Reminder Notice		
Violation measurement:	Not Reported		
PWS name:	CORPORACION AZUCARERA AGUIRRE		
Population served:	1500	PWS type code:	C
Violation ID:	5403801	Contaminant:	HEPTACHLOR
Violation type:	3	Compliance start date:	7/1/2000 0:00:00
Compliance end date:	9/30/2000 0:00:00	Enforcement date:	9/30/2005 0:00:00
Enforcement action:	State AO (w/o Penalty) Issued		
Violation measurement:	Not Reported		
PWS name:	CORPORACION AZUCARERA AGUIRRE		
Population served:	1500	PWS type code:	C
Violation ID:	5403801	Contaminant:	HEPTACHLOR
Violation type:	3	Compliance start date:	7/1/2000 0:00:00
Compliance end date:	9/30/2000 0:00:00	Enforcement date:	9/9/2008 0:00:00
Enforcement action:	State Unresolved	Violation measurement:	Not Reported
PWS name:	CORPORACION AZUCARERA AGUIRRE		
Population served:	1500	PWS type code:	C
Violation ID:	5403901	Contaminant:	HEPTACHLOR
Violation type:	3	Compliance start date:	10/1/2000 0:00:00
Compliance end date:	12/31/2000 0:00:00	Enforcement date:	3/30/2009 0:00:00
Enforcement action:	State Compliance Achieved	Violation measurement:	Not Reported
PWS name:	CORPORACION AZUCARERA AGUIRRE		
Population served:	1500	PWS type code:	C
Violation ID:	5403901	Contaminant:	HEPTACHLOR
Violation type:	3	Compliance start date:	10/1/2000 0:00:00
Compliance end date:	12/31/2000 0:00:00	Enforcement date:	5/31/2007 0:00:00
Enforcement action:	State Formal NOV Issued	Violation measurement:	Not Reported
PWS name:	CORPORACION AZUCARERA AGUIRRE		
Population served:	1500	PWS type code:	C
Violation ID:	5403901	Contaminant:	HEPTACHLOR
Violation type:	3	Compliance start date:	10/1/2000 0:00:00
Compliance end date:	12/31/2000 0:00:00	Enforcement date:	6/30/2001 0:00:00
Enforcement action:	State Violation/Reminder Notice		
Violation measurement:	Not Reported		
PWS name:	CORPORACION AZUCARERA AGUIRRE		
Population served:	1500	PWS type code:	C
Violation ID:	5403901	Contaminant:	HEPTACHLOR
Violation type:	3	Compliance start date:	10/1/2000 0:00:00
Compliance end date:	12/31/2000 0:00:00	Enforcement date:	9/30/2005 0:00:00
Enforcement action:	State AO (w/o Penalty) Issued		
Violation measurement:	Not Reported		
PWS name:	CORPORACION AZUCARERA AGUIRRE		
Population served:	1500	PWS type code:	C
Violation ID:	5403901	Contaminant:	HEPTACHLOR
Violation type:	3	Compliance start date:	10/1/2000 0:00:00
Compliance end date:	12/31/2000 0:00:00	Enforcement date:	9/9/2008 0:00:00
Enforcement action:	State Unresolved	Violation measurement:	Not Reported
PWS name:	CORPORACION AZUCARERA AGUIRRE		
Population served:	1500	PWS type code:	C
Violation ID:	5404001	Contaminant:	HEPTACHLOR EPOXIDE

GEOCHECK® - PHYSICAL SETTING SOURCE MAP FINDINGS

Violation type:	3	Compliance start date:	1/1/2000 0:00:00
Compliance end date:	3/31/2000 0:00:00	Enforcement date:	3/30/2009 0:00:00
Enforcement action:	State Compliance Achieved	Violation measurement:	Not Reported
PWS name:	CORPORACION AZUCARERA AGUIRRE	PWS type code:	C
Population served:	1500	Contaminant:	HEPTACHLOR EPOXIDE
Violation ID:	5404001	Compliance start date:	1/1/2000 0:00:00
Violation type:	3	Enforcement date:	6/30/2001 0:00:00
Compliance end date:	3/31/2000 0:00:00		
Enforcement action:	State Violation/Reminder Notice		
Violation measurement:	Not Reported		
PWS name:	CORPORACION AZUCARERA AGUIRRE	PWS type code:	C
Population served:	1500	Contaminant:	HEPTACHLOR EPOXIDE
Violation ID:	5404001	Compliance start date:	1/1/2000 0:00:00
Violation type:	3	Enforcement date:	9/30/2005 0:00:00
Compliance end date:	3/31/2000 0:00:00		
Enforcement action:	State AO (w/o Penalty) Issued		
Violation measurement:	Not Reported		
PWS name:	CORPORACION AZUCARERA AGUIRRE	PWS type code:	C
Population served:	1500	Contaminant:	HEPTACHLOR EPOXIDE
Violation ID:	5404101	Compliance start date:	4/1/2000 0:00:00
Violation type:	3	Enforcement date:	3/30/2009 0:00:00
Compliance end date:	6/30/2000 0:00:00	Violation measurement:	Not Reported
Enforcement action:	State Compliance Achieved		
PWS name:	CORPORACION AZUCARERA AGUIRRE	PWS type code:	C
Population served:	1500	Contaminant:	HEPTACHLOR EPOXIDE
Violation ID:	5404101	Compliance start date:	4/1/2000 0:00:00
Violation type:	3	Enforcement date:	6/30/2001 0:00:00
Compliance end date:	6/30/2000 0:00:00		
Enforcement action:	State Violation/Reminder Notice		
Violation measurement:	Not Reported		
PWS name:	CORPORACION AZUCARERA AGUIRRE	PWS type code:	C
Population served:	1500	Contaminant:	HEPTACHLOR EPOXIDE
Violation ID:	5404101	Compliance start date:	4/1/2000 0:00:00
Violation type:	3	Enforcement date:	9/30/2005 0:00:00
Compliance end date:	6/30/2000 0:00:00		
Enforcement action:	State AO (w/o Penalty) Issued		
Violation measurement:	Not Reported		
PWS name:	CORPORACION AZUCARERA AGUIRRE	PWS type code:	C
Population served:	1500	Contaminant:	HEPTACHLOR EPOXIDE
Violation ID:	5404201	Compliance start date:	7/1/2000 0:00:00
Violation type:	3	Enforcement date:	3/30/2009 0:00:00
Compliance end date:	9/30/2000 0:00:00	Violation measurement:	Not Reported
Enforcement action:	State Compliance Achieved		
PWS name:	CORPORACION AZUCARERA AGUIRRE	PWS type code:	C
Population served:	1500	Contaminant:	HEPTACHLOR EPOXIDE
Violation ID:	5404201	Compliance start date:	7/1/2000 0:00:00
Violation type:	3	Enforcement date:	5/31/2007 0:00:00
Compliance end date:	9/30/2000 0:00:00	Violation measurement:	Not Reported
Enforcement action:	State Formal NOV Issued		
PWS name:	CORPORACION AZUCARERA AGUIRRE	PWS type code:	C
Population served:	1500	Contaminant:	HEPTACHLOR EPOXIDE
Violation ID:	5404201	Compliance start date:	7/1/2000 0:00:00
Violation type:	3	Enforcement date:	6/30/2001 0:00:00
Compliance end date:	9/30/2000 0:00:00		

GEOCHECK® - PHYSICAL SETTING SOURCE MAP FINDINGS

Enforcement action:	State Violation/Reminder Notice		
Violation measurement:	Not Reported		
PWS name:	CORPORACION AZUCARERA AGUIRRE		
Population served:	1500	PWS type code:	C
Violation ID:	5404201	Contaminant:	HEPTACHLOR EPOXIDE
Violation type:	3	Compliance start date:	7/1/2000 0:00:00
Compliance end date:	9/30/2000 0:00:00	Enforcement date:	9/30/2005 0:00:00
Enforcement action:	State AO (w/o Penalty) Issued		
Violation measurement:	Not Reported		
PWS name:	CORPORACION AZUCARERA AGUIRRE		
Population served:	1500	PWS type code:	C
Violation ID:	5404201	Contaminant:	HEPTACHLOR EPOXIDE
Violation type:	3	Compliance start date:	7/1/2000 0:00:00
Compliance end date:	9/30/2000 0:00:00	Enforcement date:	9/9/2008 0:00:00
Enforcement action:	State Unresolved	Violation measurement:	Not Reported
PWS name:	CORPORACION AZUCARERA AGUIRRE		
Population served:	1500	PWS type code:	C
Violation ID:	5404301	Contaminant:	HEPTACHLOR EPOXIDE
Violation type:	3	Compliance start date:	10/1/2000 0:00:00
Compliance end date:	12/31/2000 0:00:00	Enforcement date:	3/30/2009 0:00:00
Enforcement action:	State Compliance Achieved	Violation measurement:	Not Reported
PWS name:	CORPORACION AZUCARERA AGUIRRE		
Population served:	1500	PWS type code:	C
Violation ID:	5404301	Contaminant:	HEPTACHLOR EPOXIDE
Violation type:	3	Compliance start date:	10/1/2000 0:00:00
Compliance end date:	12/31/2000 0:00:00	Enforcement date:	5/31/2007 0:00:00
Enforcement action:	State Formal NOV Issued	Violation measurement:	Not Reported
PWS name:	CORPORACION AZUCARERA AGUIRRE		
Population served:	1500	PWS type code:	C
Violation ID:	5404301	Contaminant:	HEPTACHLOR EPOXIDE
Violation type:	3	Compliance start date:	10/1/2000 0:00:00
Compliance end date:	12/31/2000 0:00:00	Enforcement date:	6/30/2001 0:00:00
Enforcement action:	State Violation/Reminder Notice		
Violation measurement:	Not Reported		
PWS name:	CORPORACION AZUCARERA AGUIRRE		
Population served:	1500	PWS type code:	C
Violation ID:	5404301	Contaminant:	HEPTACHLOR EPOXIDE
Violation type:	3	Compliance start date:	10/1/2000 0:00:00
Compliance end date:	12/31/2000 0:00:00	Enforcement date:	9/30/2005 0:00:00
Enforcement action:	State AO (w/o Penalty) Issued		
Violation measurement:	Not Reported		
PWS name:	CORPORACION AZUCARERA AGUIRRE		
Population served:	1500	PWS type code:	C
Violation ID:	5404301	Contaminant:	HEPTACHLOR EPOXIDE
Violation type:	3	Compliance start date:	10/1/2000 0:00:00
Compliance end date:	12/31/2000 0:00:00	Enforcement date:	9/9/2008 0:00:00
Enforcement action:	State Unresolved	Violation measurement:	Not Reported
PWS name:	CORPORACION AZUCARERA AGUIRRE		
Population served:	1500	PWS type code:	C
Violation ID:	5404401	Contaminant:	2,4-D
Violation type:	3	Compliance start date:	1/1/2000 0:00:00
Compliance end date:	3/31/2000 0:00:00	Enforcement date:	3/30/2009 0:00:00
Enforcement action:	State Compliance Achieved	Violation measurement:	Not Reported

GEOCHECK® - PHYSICAL SETTING SOURCE MAP FINDINGS

PWS name:	CORPORACION AZUCARERA AGUIRRE		
Population served:	1500	PWS type code:	C
Violation ID:	5404401	Contaminant:	2,4-D
Violation type:	3	Compliance start date:	1/1/2000 0:00:00
Compliance end date:	3/31/2000 0:00:00	Enforcement date:	6/30/2001 0:00:00
Enforcement action:	State Violation/Reminder Notice		
Violation measurement:	Not Reported		

PWS name:	CORPORACION AZUCARERA AGUIRRE		
Population served:	1500	PWS type code:	C
Violation ID:	5404401	Contaminant:	2,4-D
Violation type:	3	Compliance start date:	1/1/2000 0:00:00
Compliance end date:	3/31/2000 0:00:00	Enforcement date:	9/30/2005 0:00:00
Enforcement action:	State AO (w/o Penalty) Issued		
Violation measurement:	Not Reported		

PWS name:	CORPORACION AZUCARERA AGUIRRE		
Population served:	1500	PWS type code:	C
Violation ID:	5404501	Contaminant:	2,4-D
Violation type:	3	Compliance start date:	4/1/2000 0:00:00
Compliance end date:	6/30/2000 0:00:00	Enforcement date:	3/30/2009 0:00:00
Enforcement action:	State Compliance Achieved	Violation measurement:	Not Reported

PWS name:	CORPORACION AZUCARERA AGUIRRE		
Population served:	1500	PWS type code:	C
Violation ID:	5404501	Contaminant:	2,4-D
Violation type:	3	Compliance start date:	4/1/2000 0:00:00
Compliance end date:	6/30/2000 0:00:00	Enforcement date:	6/30/2001 0:00:00
Enforcement action:	State Violation/Reminder Notice		
Violation measurement:	Not Reported		

PWS name:	CORPORACION AZUCARERA AGUIRRE		
Population served:	1500	PWS type code:	C
Violation ID:	5404501	Contaminant:	2,4-D
Violation type:	3	Compliance start date:	4/1/2000 0:00:00
Compliance end date:	6/30/2000 0:00:00	Enforcement date:	9/30/2005 0:00:00
Enforcement action:	State AO (w/o Penalty) Issued		
Violation measurement:	Not Reported		

PWS name:	CORPORACION AZUCARERA AGUIRRE		
Population served:	1500	PWS type code:	C
Violation ID:	5404601	Contaminant:	2,4-D
Violation type:	3	Compliance start date:	7/1/2000 0:00:00
Compliance end date:	9/30/2000 0:00:00	Enforcement date:	3/30/2009 0:00:00
Enforcement action:	State Compliance Achieved	Violation measurement:	Not Reported

PWS name:	CORPORACION AZUCARERA AGUIRRE		
Population served:	1500	PWS type code:	C
Violation ID:	5404601	Contaminant:	2,4-D
Violation type:	3	Compliance start date:	7/1/2000 0:00:00
Compliance end date:	9/30/2000 0:00:00	Enforcement date:	5/31/2007 0:00:00
Enforcement action:	State Formal NOV Issued	Violation measurement:	Not Reported

PWS name:	CORPORACION AZUCARERA AGUIRRE		
Population served:	1500	PWS type code:	C
Violation ID:	5404601	Contaminant:	2,4-D
Violation type:	3	Compliance start date:	7/1/2000 0:00:00
Compliance end date:	9/30/2000 0:00:00	Enforcement date:	6/30/2001 0:00:00
Enforcement action:	State Violation/Reminder Notice		
Violation measurement:	Not Reported		

PWS name:	CORPORACION AZUCARERA AGUIRRE		
-----------	-------------------------------	--	--

GEOCHECK® - PHYSICAL SETTING SOURCE MAP FINDINGS

Population served:	1500	PWS type code:	C
Violation ID:	5404601	Contaminant:	2,4-D
Violation type:	3	Compliance start date:	7/1/2000 0:00:00
Compliance end date:	9/30/2000 0:00:00	Enforcement date:	9/30/2005 0:00:00
Enforcement action:	State AO (w/o Penalty) Issued		
Violation measurement:	Not Reported		

PWS name:	CORPORACION AZUCARERA AGUIRRE		
Population served:	1500	PWS type code:	C
Violation ID:	5404601	Contaminant:	2,4-D
Violation type:	3	Compliance start date:	7/1/2000 0:00:00
Compliance end date:	9/30/2000 0:00:00	Enforcement date:	9/9/2008 0:00:00
Enforcement action:	State Unresolved	Violation measurement:	Not Reported

PWS name:	CORPORACION AZUCARERA AGUIRRE		
Population served:	1500	PWS type code:	C
Violation ID:	5404701	Contaminant:	2,4-D
Violation type:	3	Compliance start date:	10/1/2000 0:00:00
Compliance end date:	12/31/2000 0:00:00	Enforcement date:	3/30/2009 0:00:00
Enforcement action:	State Compliance Achieved	Violation measurement:	Not Reported

PWS name:	CORPORACION AZUCARERA AGUIRRE		
Population served:	1500	PWS type code:	C
Violation ID:	5404701	Contaminant:	2,4-D
Violation type:	3	Compliance start date:	10/1/2000 0:00:00
Compliance end date:	12/31/2000 0:00:00	Enforcement date:	5/31/2007 0:00:00
Enforcement action:	State Formal NOV Issued	Violation measurement:	Not Reported

PWS name:	CORPORACION AZUCARERA AGUIRRE		
Population served:	1500	PWS type code:	C
Violation ID:	5404701	Contaminant:	2,4-D
Violation type:	3	Compliance start date:	10/1/2000 0:00:00
Compliance end date:	12/31/2000 0:00:00	Enforcement date:	6/30/2001 0:00:00
Enforcement action:	State Violation/Reminder Notice		
Violation measurement:	Not Reported		

PWS name:	CORPORACION AZUCARERA AGUIRRE		
Population served:	1500	PWS type code:	C
Violation ID:	5404701	Contaminant:	2,4-D
Violation type:	3	Compliance start date:	10/1/2000 0:00:00
Compliance end date:	12/31/2000 0:00:00	Enforcement date:	9/30/2005 0:00:00
Enforcement action:	State AO (w/o Penalty) Issued		
Violation measurement:	Not Reported		

PWS name:	CORPORACION AZUCARERA AGUIRRE		
Population served:	1500	PWS type code:	C
Violation ID:	5404701	Contaminant:	2,4-D
Violation type:	3	Compliance start date:	10/1/2000 0:00:00
Compliance end date:	12/31/2000 0:00:00	Enforcement date:	9/9/2008 0:00:00
Enforcement action:	State Unresolved	Violation measurement:	Not Reported

PWS name:	CORPORACION AZUCARERA AGUIRRE		
Population served:	1500	PWS type code:	C
Violation ID:	5404801	Contaminant:	2,4,5-TP (SILVEX)
Violation type:	3	Compliance start date:	1/1/2000 0:00:00
Compliance end date:	3/31/2000 0:00:00	Enforcement date:	3/30/2009 0:00:00
Enforcement action:	State Compliance Achieved	Violation measurement:	Not Reported

PWS name:	CORPORACION AZUCARERA AGUIRRE		
Population served:	1500	PWS type code:	C
Violation ID:	5404801	Contaminant:	2,4,5-TP (SILVEX)
Violation type:	3	Compliance start date:	1/1/2000 0:00:00

GEOCHECK® - PHYSICAL SETTING SOURCE MAP FINDINGS

Compliance end date:	3/31/2000 0:00:00	Enforcement date:	6/30/2001 0:00:00
Enforcement action:	State Violation/Reminder Notice		
Violation measurement:	Not Reported		
PWS name:	CORPORACION AZUCARERA AGUIRRE		
Population served:	1500	PWS type code:	C
Violation ID:	5404801	Contaminant:	2,4,5-TP (SILVEX)
Violation type:	3	Compliance start date:	1/1/2000 0:00:00
Compliance end date:	3/31/2000 0:00:00	Enforcement date:	9/30/2005 0:00:00
Enforcement action:	State AO (w/o Penalty) Issued		
Violation measurement:	Not Reported		
PWS name:	CORPORACION AZUCARERA AGUIRRE		
Population served:	1500	PWS type code:	C
Violation ID:	5404901	Contaminant:	2,4,5-TP (SILVEX)
Violation type:	3	Compliance start date:	4/1/2000 0:00:00
Compliance end date:	6/30/2000 0:00:00	Enforcement date:	3/30/2009 0:00:00
Enforcement action:	State Compliance Achieved	Violation measurement:	Not Reported
PWS name:	CORPORACION AZUCARERA AGUIRRE		
Population served:	1500	PWS type code:	C
Violation ID:	5404901	Contaminant:	2,4,5-TP (SILVEX)
Violation type:	3	Compliance start date:	4/1/2000 0:00:00
Compliance end date:	6/30/2000 0:00:00	Enforcement date:	6/30/2001 0:00:00
Enforcement action:	State Violation/Reminder Notice		
Violation measurement:	Not Reported		
PWS name:	CORPORACION AZUCARERA AGUIRRE		
Population served:	1500	PWS type code:	C
Violation ID:	5404901	Contaminant:	2,4,5-TP (SILVEX)
Violation type:	3	Compliance start date:	4/1/2000 0:00:00
Compliance end date:	6/30/2000 0:00:00	Enforcement date:	9/30/2005 0:00:00
Enforcement action:	State AO (w/o Penalty) Issued		
Violation measurement:	Not Reported		
PWS name:	CORPORACION AZUCARERA AGUIRRE		
Population served:	1500	PWS type code:	C
Violation ID:	5405001	Contaminant:	2,4,5-TP (SILVEX)
Violation type:	3	Compliance start date:	7/1/2000 0:00:00
Compliance end date:	9/30/2000 0:00:00	Enforcement date:	3/30/2009 0:00:00
Enforcement action:	State Compliance Achieved	Violation measurement:	Not Reported
PWS name:	CORPORACION AZUCARERA AGUIRRE		
Population served:	1500	PWS type code:	C
Violation ID:	5405001	Contaminant:	2,4,5-TP (SILVEX)
Violation type:	3	Compliance start date:	7/1/2000 0:00:00
Compliance end date:	9/30/2000 0:00:00	Enforcement date:	5/31/2007 0:00:00
Enforcement action:	State Formal NOV Issued	Violation measurement:	Not Reported
PWS name:	CORPORACION AZUCARERA AGUIRRE		
Population served:	1500	PWS type code:	C
Violation ID:	5405001	Contaminant:	2,4,5-TP (SILVEX)
Violation type:	3	Compliance start date:	7/1/2000 0:00:00
Compliance end date:	9/30/2000 0:00:00	Enforcement date:	6/30/2001 0:00:00
Enforcement action:	State Violation/Reminder Notice		
Violation measurement:	Not Reported		
PWS name:	CORPORACION AZUCARERA AGUIRRE		
Population served:	1500	PWS type code:	C
Violation ID:	5405001	Contaminant:	2,4,5-TP (SILVEX)
Violation type:	3	Compliance start date:	7/1/2000 0:00:00
Compliance end date:	9/30/2000 0:00:00	Enforcement date:	9/30/2005 0:00:00

GEOCHECK® - PHYSICAL SETTING SOURCE MAP FINDINGS

Enforcement action: State AO (w/o Penalty) Issued
Violation measurement: Not Reported

PWS name:	CORPORACION AZUCARERA AGUIRRE		
Population served:	1500	PWS type code:	C
Violation ID:	5405001	Contaminant:	2,4,5-TP (SILVEX)
Violation type:	3	Compliance start date:	7/1/2000 0:00:00
Compliance end date:	9/30/2000 0:00:00	Enforcement date:	9/9/2008 0:00:00
Enforcement action:	State Unresolved	Violation measurement:	Not Reported

PWS name:	CORPORACION AZUCARERA AGUIRRE		
Population served:	1500	PWS type code:	C
Violation ID:	5405101	Contaminant:	2,4,5-TP (SILVEX)
Violation type:	3	Compliance start date:	10/1/2000 0:00:00
Compliance end date:	12/31/2000 0:00:00	Enforcement date:	3/30/2009 0:00:00
Enforcement action:	State Compliance Achieved	Violation measurement:	Not Reported

PWS name:	CORPORACION AZUCARERA AGUIRRE		
Population served:	1500	PWS type code:	C
Violation ID:	5405101	Contaminant:	2,4,5-TP (SILVEX)
Violation type:	3	Compliance start date:	10/1/2000 0:00:00
Compliance end date:	12/31/2000 0:00:00	Enforcement date:	5/31/2007 0:00:00
Enforcement action:	State Formal NOV Issued	Violation measurement:	Not Reported

PWS name:	CORPORACION AZUCARERA AGUIRRE		
Population served:	1500	PWS type code:	C
Violation ID:	5405101	Contaminant:	2,4,5-TP (SILVEX)
Violation type:	3	Compliance start date:	10/1/2000 0:00:00
Compliance end date:	12/31/2000 0:00:00	Enforcement date:	6/30/2001 0:00:00
Enforcement action:	State Violation/Reminder Notice		
Violation measurement:	Not Reported		

PWS name:	CORPORACION AZUCARERA AGUIRRE		
Population served:	1500	PWS type code:	C
Violation ID:	5405101	Contaminant:	2,4,5-TP (SILVEX)
Violation type:	3	Compliance start date:	10/1/2000 0:00:00
Compliance end date:	12/31/2000 0:00:00	Enforcement date:	9/30/2005 0:00:00
Enforcement action:	State AO (w/o Penalty) Issued		
Violation measurement:	Not Reported		

PWS name:	CORPORACION AZUCARERA AGUIRRE		
Population served:	1500	PWS type code:	C
Violation ID:	5405101	Contaminant:	2,4,5-TP (SILVEX)
Violation type:	3	Compliance start date:	10/1/2000 0:00:00
Compliance end date:	12/31/2000 0:00:00	Enforcement date:	9/9/2008 0:00:00
Enforcement action:	State Unresolved	Violation measurement:	Not Reported

PWS name:	CORPORACION AZUCARERA AGUIRRE		
Population served:	1500	PWS type code:	C
Violation ID:	5405201	Contaminant:	HEXACHLOROBENZENE (HCB)
Violation type:	3	Compliance start date:	1/1/2000 0:00:00
Compliance end date:	3/31/2000 0:00:00	Enforcement date:	3/30/2009 0:00:00
Enforcement action:	State Compliance Achieved	Violation measurement:	Not Reported

PWS name:	CORPORACION AZUCARERA AGUIRRE		
Population served:	1500	PWS type code:	C
Violation ID:	5405201	Contaminant:	HEXACHLOROBENZENE (HCB)
Violation type:	3	Compliance start date:	1/1/2000 0:00:00
Compliance end date:	3/31/2000 0:00:00	Enforcement date:	6/30/2001 0:00:00
Enforcement action:	State Violation/Reminder Notice		
Violation measurement:	Not Reported		

GEOCHECK® - PHYSICAL SETTING SOURCE MAP FINDINGS

PWS name:	CORPORACION AZUCARERA AGUIRRE	PWS type code:	C
Population served:	1500	Contaminant:	HEXACHLOROBENZENE (HCB)
Violation ID:	5405201	Compliance start date:	1/1/2000 0:00:00
Violation type:	3	Enforcement date:	9/30/2005 0:00:00
Compliance end date:	3/31/2000 0:00:00		
Enforcement action:	State AO (w/o Penalty) Issued		
Violation measurement:	Not Reported		
PWS name:	CORPORACION AZUCARERA AGUIRRE	Violation ID:	5405301
Population served:	1500	Violation type:	3
PWS type code:	C	Compliance end date:	6/30/2000 0:00:00
Contaminant:	HEXACHLOROBENZENE (HCB)	Enforcement action:	State Compliance Achieved
Compliance start date:	4/1/2000 0:00:00		
Enforcement date:	3/30/2009 0:00:00		
Violation measurement:	Not Reported		
PWS name:	CORPORACION AZUCARERA AGUIRRE	PWS type code:	C
Population served:	1500	Contaminant:	HEXACHLOROBENZENE (HCB)
Violation ID:	5405301	Compliance start date:	4/1/2000 0:00:00
Violation type:	3	Enforcement date:	6/30/2001 0:00:00
Compliance end date:	6/30/2000 0:00:00		
Enforcement action:	State Violation/Reminder Notice		
Violation measurement:	Not Reported		
PWS name:	CORPORACION AZUCARERA AGUIRRE	PWS type code:	C
Population served:	1500	Contaminant:	HEXACHLOROBENZENE (HCB)
Violation ID:	5405301	Compliance start date:	4/1/2000 0:00:00
Violation type:	3	Enforcement date:	9/30/2005 0:00:00
Compliance end date:	6/30/2000 0:00:00		
Enforcement action:	State AO (w/o Penalty) Issued		
Violation measurement:	Not Reported		
PWS name:	CORPORACION AZUCARERA AGUIRRE	PWS type code:	C
Population served:	1500	Contaminant:	HEXACHLOROBENZENE (HCB)
Violation ID:	5405401	Compliance start date:	7/1/2000 0:00:00
Violation type:	3	Enforcement date:	3/30/2009 0:00:00
Compliance end date:	9/30/2000 0:00:00	Violation measurement:	Not Reported
Enforcement action:	State Compliance Achieved		
PWS name:	CORPORACION AZUCARERA AGUIRRE	PWS type code:	C
Population served:	1500	Contaminant:	HEXACHLOROBENZENE (HCB)
Violation ID:	5405401	Compliance start date:	7/1/2000 0:00:00
Violation type:	3	Enforcement date:	5/31/2007 0:00:00
Compliance end date:	9/30/2000 0:00:00	Violation measurement:	Not Reported
Enforcement action:	State Formal NOV Issued		
PWS name:	CORPORACION AZUCARERA AGUIRRE	PWS type code:	C
Population served:	1500	Contaminant:	HEXACHLOROBENZENE (HCB)
Violation ID:	5405401	Compliance start date:	7/1/2000 0:00:00
Violation type:	3	Enforcement date:	6/30/2001 0:00:00
Compliance end date:	9/30/2000 0:00:00		
Enforcement action:	State Violation/Reminder Notice		
Violation measurement:	Not Reported		
PWS name:	CORPORACION AZUCARERA AGUIRRE	PWS type code:	C
Population served:	1500	Contaminant:	HEXACHLOROBENZENE (HCB)
Violation ID:	5405401	Compliance start date:	7/1/2000 0:00:00
Violation type:	3	Enforcement date:	9/30/2005 0:00:00
Compliance end date:	9/30/2000 0:00:00		
Enforcement action:	State AO (w/o Penalty) Issued		
Violation measurement:	Not Reported		

GEOCHECK® - PHYSICAL SETTING SOURCE MAP FINDINGS

PWS name:	CORPORACION AZUCARERA AGUIRRE	PWS type code:	C
Population served:	1500	Contaminant:	HEXACHLOROBENZENE (HCB)
Violation ID:	5405401	Compliance start date:	7/1/2000 0:00:00
Violation type:	3	Enforcement date:	9/9/2008 0:00:00
Compliance end date:	9/30/2000 0:00:00	Violation measurement:	Not Reported
Enforcement action:	State Unresolved		
PWS name:	CORPORACION AZUCARERA AGUIRRE	PWS type code:	C
Population served:	1500	Contaminant:	HEXACHLOROBENZENE (HCB)
Violation ID:	5405501	Compliance start date:	10/1/2000 0:00:00
Violation type:	3	Enforcement date:	3/30/2009 0:00:00
Compliance end date:	12/31/2000 0:00:00	Violation measurement:	Not Reported
Enforcement action:	State Compliance Achieved		
PWS name:	CORPORACION AZUCARERA AGUIRRE	PWS type code:	C
Population served:	1500	Contaminant:	HEXACHLOROBENZENE (HCB)
Violation ID:	5405501	Compliance start date:	10/1/2000 0:00:00
Violation type:	3	Enforcement date:	5/31/2007 0:00:00
Compliance end date:	12/31/2000 0:00:00	Violation measurement:	Not Reported
Enforcement action:	State Formal NOV Issued		
PWS name:	CORPORACION AZUCARERA AGUIRRE	PWS type code:	C
Population served:	1500	Contaminant:	HEXACHLOROBENZENE (HCB)
Violation ID:	5405501	Compliance start date:	10/1/2000 0:00:00
Violation type:	3	Enforcement date:	6/30/2001 0:00:00
Compliance end date:	12/31/2000 0:00:00		
Enforcement action:	State Violation/Reminder Notice		
Violation measurement:	Not Reported		
PWS name:	CORPORACION AZUCARERA AGUIRRE	PWS type code:	C
Population served:	1500	Contaminant:	HEXACHLOROBENZENE (HCB)
Violation ID:	5405501	Compliance start date:	10/1/2000 0:00:00
Violation type:	3	Enforcement date:	9/30/2005 0:00:00
Compliance end date:	12/31/2000 0:00:00		
Enforcement action:	State AO (w/o Penalty) Issued		
Violation measurement:	Not Reported		
PWS name:	CORPORACION AZUCARERA AGUIRRE	PWS type code:	C
Population served:	1500	Contaminant:	HEXACHLOROBENZENE (HCB)
Violation ID:	5405501	Compliance start date:	10/1/2000 0:00:00
Violation type:	3	Enforcement date:	9/9/2008 0:00:00
Compliance end date:	12/31/2000 0:00:00	Violation measurement:	Not Reported
Enforcement action:	State Unresolved		
PWS name:	CORPORACION AZUCARERA AGUIRRE	PWS type code:	C
Population served:	1500	Contaminant:	BENZO (A) PYRENE
Violation ID:	5405601	Compliance start date:	1/1/2000 0:00:00
Violation type:	3	Enforcement date:	3/30/2009 0:00:00
Compliance end date:	3/31/2000 0:00:00	Violation measurement:	Not Reported
Enforcement action:	State Compliance Achieved		
PWS name:	CORPORACION AZUCARERA AGUIRRE	PWS type code:	C
Population served:	1500	Contaminant:	BENZO (A) PYRENE
Violation ID:	5405601	Compliance start date:	1/1/2000 0:00:00
Violation type:	3	Enforcement date:	6/30/2001 0:00:00
Compliance end date:	3/31/2000 0:00:00		
Enforcement action:	State Violation/Reminder Notice		
Violation measurement:	Not Reported		
PWS name:	CORPORACION AZUCARERA AGUIRRE	PWS type code:	C
Population served:	1500	Contaminant:	BENZO (A) PYRENE
Violation ID:	5405601		

GEOCHECK® - PHYSICAL SETTING SOURCE MAP FINDINGS

Violation type:	3	Compliance start date:	1/1/2000 0:00:00
Compliance end date:	3/31/2000 0:00:00	Enforcement date:	9/30/2005 0:00:00
Enforcement action:	State AO (w/o Penalty) Issued		
Violation measurement:	Not Reported		
PWS name:	CORPORACION AZUCARERA AGUIRRE	PWS type code:	C
Population served:	1500	Contaminant:	BENZO (A) PYRENE
Violation ID:	5405701	Compliance start date:	4/1/2000 0:00:00
Violation type:	3	Enforcement date:	3/30/2009 0:00:00
Compliance end date:	6/30/2000 0:00:00	Violation measurement:	Not Reported
Enforcement action:	State Compliance Achieved		
PWS name:	CORPORACION AZUCARERA AGUIRRE	PWS type code:	C
Population served:	1500	Contaminant:	BENZO (A) PYRENE
Violation ID:	5405701	Compliance start date:	4/1/2000 0:00:00
Violation type:	3	Enforcement date:	6/30/2001 0:00:00
Compliance end date:	6/30/2000 0:00:00		
Enforcement action:	State Violation/Reminder Notice		
Violation measurement:	Not Reported		
PWS name:	CORPORACION AZUCARERA AGUIRRE	PWS type code:	C
Population served:	1500	Contaminant:	BENZO (A) PYRENE
Violation ID:	5405701	Compliance start date:	4/1/2000 0:00:00
Violation type:	3	Enforcement date:	9/30/2005 0:00:00
Compliance end date:	6/30/2000 0:00:00		
Enforcement action:	State AO (w/o Penalty) Issued		
Violation measurement:	Not Reported		
PWS name:	CORPORACION AZUCARERA AGUIRRE	PWS type code:	C
Population served:	1500	Contaminant:	BENZO (A) PYRENE
Violation ID:	5405801	Compliance start date:	7/1/2000 0:00:00
Violation type:	3	Enforcement date:	3/30/2009 0:00:00
Compliance end date:	9/30/2000 0:00:00	Violation measurement:	Not Reported
Enforcement action:	State Compliance Achieved		
PWS name:	CORPORACION AZUCARERA AGUIRRE	PWS type code:	C
Population served:	1500	Contaminant:	BENZO (A) PYRENE
Violation ID:	5405801	Compliance start date:	7/1/2000 0:00:00
Violation type:	3	Enforcement date:	5/31/2007 0:00:00
Compliance end date:	9/30/2000 0:00:00	Violation measurement:	Not Reported
Enforcement action:	State Formal NOV Issued		
PWS name:	CORPORACION AZUCARERA AGUIRRE	PWS type code:	C
Population served:	1500	Contaminant:	BENZO (A) PYRENE
Violation ID:	5405801	Compliance start date:	7/1/2000 0:00:00
Violation type:	3	Enforcement date:	6/30/2001 0:00:00
Compliance end date:	9/30/2000 0:00:00		
Enforcement action:	State Violation/Reminder Notice		
Violation measurement:	Not Reported		
PWS name:	CORPORACION AZUCARERA AGUIRRE	PWS type code:	C
Population served:	1500	Contaminant:	BENZO (A) PYRENE
Violation ID:	5405801	Compliance start date:	7/1/2000 0:00:00
Violation type:	3	Enforcement date:	9/30/2005 0:00:00
Compliance end date:	9/30/2000 0:00:00		
Enforcement action:	State AO (w/o Penalty) Issued		
Violation measurement:	Not Reported		
PWS name:	CORPORACION AZUCARERA AGUIRRE	PWS type code:	C
Population served:	1500	Contaminant:	BENZO (A) PYRENE
Violation ID:	5405801	Compliance start date:	7/1/2000 0:00:00
Violation type:	3		

GEOCHECK® - PHYSICAL SETTING SOURCE MAP FINDINGS

Compliance end date:	9/30/2000 0:00:00	Enforcement date:	9/9/2008 0:00:00
Enforcement action:	State Unresolved	Violation measurement:	Not Reported
PWS name:	CORPORACION AZUCARERA AGUIRRE	PWS type code:	C
Population served:	1500	Contaminant:	BENZO (A) PYRENE
Violation ID:	5405901	Compliance start date:	10/1/2000 0:00:00
Violation type:	3	Enforcement date:	3/30/2009 0:00:00
Compliance end date:	12/31/2000 0:00:00	Violation measurement:	Not Reported
Enforcement action:	State Compliance Achieved		
PWS name:	CORPORACION AZUCARERA AGUIRRE	PWS type code:	C
Population served:	1500	Contaminant:	BENZO (A) PYRENE
Violation ID:	5405901	Compliance start date:	10/1/2000 0:00:00
Violation type:	3	Enforcement date:	5/31/2007 0:00:00
Compliance end date:	12/31/2000 0:00:00	Violation measurement:	Not Reported
Enforcement action:	State Formal NOV Issued		
PWS name:	CORPORACION AZUCARERA AGUIRRE	PWS type code:	C
Population served:	1500	Contaminant:	BENZO (A) PYRENE
Violation ID:	5405901	Compliance start date:	10/1/2000 0:00:00
Violation type:	3	Enforcement date:	6/30/2001 0:00:00
Compliance end date:	12/31/2000 0:00:00		
Enforcement action:	State Violation/Reminder Notice		
Violation measurement:	Not Reported		
PWS name:	CORPORACION AZUCARERA AGUIRRE	PWS type code:	C
Population served:	1500	Contaminant:	BENZO (A) PYRENE
Violation ID:	5405901	Compliance start date:	10/1/2000 0:00:00
Violation type:	3	Enforcement date:	9/30/2005 0:00:00
Compliance end date:	12/31/2000 0:00:00		
Enforcement action:	State AO (w/o Penalty) Issued		
Violation measurement:	Not Reported		
PWS name:	CORPORACION AZUCARERA AGUIRRE	PWS type code:	C
Population served:	1500	Contaminant:	BENZO (A) PYRENE
Violation ID:	5405901	Compliance start date:	10/1/2000 0:00:00
Violation type:	3	Enforcement date:	9/9/2008 0:00:00
Compliance end date:	12/31/2000 0:00:00	Violation measurement:	Not Reported
Enforcement action:	State Unresolved		
PWS name:	CORPORACION AZUCARERA AGUIRRE	PWS type code:	C
Population served:	1500	Contaminant:	PENTACHLOROPHENOL
Violation ID:	5406001	Compliance start date:	1/1/2000 0:00:00
Violation type:	3	Enforcement date:	3/30/2009 0:00:00
Compliance end date:	3/31/2000 0:00:00	Violation measurement:	Not Reported
Enforcement action:	State Compliance Achieved		
PWS name:	CORPORACION AZUCARERA AGUIRRE	PWS type code:	C
Population served:	1500	Contaminant:	PENTACHLOROPHENOL
Violation ID:	5406001	Compliance start date:	1/1/2000 0:00:00
Violation type:	3	Enforcement date:	6/30/2001 0:00:00
Compliance end date:	3/31/2000 0:00:00		
Enforcement action:	State Violation/Reminder Notice		
Violation measurement:	Not Reported		
PWS name:	CORPORACION AZUCARERA AGUIRRE	PWS type code:	C
Population served:	1500	Contaminant:	PENTACHLOROPHENOL
Violation ID:	5406001	Compliance start date:	1/1/2000 0:00:00
Violation type:	3	Enforcement date:	9/30/2005 0:00:00
Compliance end date:	3/31/2000 0:00:00		
Enforcement action:	State AO (w/o Penalty) Issued		
Violation measurement:	Not Reported		

GEOCHECK® - PHYSICAL SETTING SOURCE MAP FINDINGS

PWS name:	CORPORACION AZUCARERA AGUIRRE	PWS type code:	C
Population served:	1500	Contaminant:	PENTACHLOROPHENOL
Violation ID:	5406101	Compliance start date:	4/1/2000 0:00:00
Violation type:	3	Enforcement date:	3/30/2009 0:00:00
Compliance end date:	6/30/2000 0:00:00	Violation measurement:	Not Reported
Enforcement action:	State Compliance Achieved		
PWS name:	CORPORACION AZUCARERA AGUIRRE	PWS type code:	C
Population served:	1500	Contaminant:	PENTACHLOROPHENOL
Violation ID:	5406101	Compliance start date:	4/1/2000 0:00:00
Violation type:	3	Enforcement date:	6/30/2001 0:00:00
Compliance end date:	6/30/2000 0:00:00		
Enforcement action:	State Violation/Reminder Notice		
Violation measurement:	Not Reported		
PWS name:	CORPORACION AZUCARERA AGUIRRE	PWS type code:	C
Population served:	1500	Contaminant:	PENTACHLOROPHENOL
Violation ID:	5406101	Compliance start date:	4/1/2000 0:00:00
Violation type:	3	Enforcement date:	9/30/2005 0:00:00
Compliance end date:	6/30/2000 0:00:00		
Enforcement action:	State AO (w/o Penalty) Issued		
Violation measurement:	Not Reported		
PWS name:	CORPORACION AZUCARERA AGUIRRE	PWS type code:	C
Population served:	1500	Contaminant:	PENTACHLOROPHENOL
Violation ID:	5406201	Compliance start date:	7/1/2000 0:00:00
Violation type:	3	Enforcement date:	3/30/2009 0:00:00
Compliance end date:	9/30/2000 0:00:00	Violation measurement:	Not Reported
Enforcement action:	State Compliance Achieved		
PWS name:	CORPORACION AZUCARERA AGUIRRE	PWS type code:	C
Population served:	1500	Contaminant:	PENTACHLOROPHENOL
Violation ID:	5406201	Compliance start date:	7/1/2000 0:00:00
Violation type:	3	Enforcement date:	5/31/2007 0:00:00
Compliance end date:	9/30/2000 0:00:00	Violation measurement:	Not Reported
Enforcement action:	State Formal NOV Issued		
PWS name:	CORPORACION AZUCARERA AGUIRRE	PWS type code:	C
Population served:	1500	Contaminant:	PENTACHLOROPHENOL
Violation ID:	5406201	Compliance start date:	7/1/2000 0:00:00
Violation type:	3	Enforcement date:	6/30/2001 0:00:00
Compliance end date:	9/30/2000 0:00:00		
Enforcement action:	State Violation/Reminder Notice		
Violation measurement:	Not Reported		
PWS name:	CORPORACION AZUCARERA AGUIRRE	PWS type code:	C
Population served:	1500	Contaminant:	PENTACHLOROPHENOL
Violation ID:	5406201	Compliance start date:	7/1/2000 0:00:00
Violation type:	3	Enforcement date:	9/30/2005 0:00:00
Compliance end date:	9/30/2000 0:00:00		
Enforcement action:	State AO (w/o Penalty) Issued		
Violation measurement:	Not Reported		
PWS name:	CORPORACION AZUCARERA AGUIRRE	PWS type code:	C
Population served:	1500	Contaminant:	PENTACHLOROPHENOL
Violation ID:	5406201	Compliance start date:	7/1/2000 0:00:00
Violation type:	3	Enforcement date:	9/9/2008 0:00:00
Compliance end date:	9/30/2000 0:00:00	Violation measurement:	Not Reported
Enforcement action:	State Unresolved		
PWS name:	CORPORACION AZUCARERA AGUIRRE	PWS type code:	C
Population served:	1500		

GEOCHECK® - PHYSICAL SETTING SOURCE MAP FINDINGS

Violation ID:	5406301	Contaminant:	PENTACHLOROPHENOL
Violation type:	3	Compliance start date:	10/1/2000 0:00:00
Compliance end date:	12/31/2000 0:00:00	Enforcement date:	3/30/2009 0:00:00
Enforcement action:	State Compliance Achieved	Violation measurement:	Not Reported
PWS name:	CORPORACION AZUCARERA AGUIRRE	PWS type code:	C
Population served:	1500	Contaminant:	PENTACHLOROPHENOL
Violation ID:	5406301	Compliance start date:	10/1/2000 0:00:00
Violation type:	3	Enforcement date:	5/31/2007 0:00:00
Compliance end date:	12/31/2000 0:00:00	Violation measurement:	Not Reported
Enforcement action:	State Formal NOV Issued		
PWS name:	CORPORACION AZUCARERA AGUIRRE	PWS type code:	C
Population served:	1500	Contaminant:	PENTACHLOROPHENOL
Violation ID:	5406301	Compliance start date:	10/1/2000 0:00:00
Violation type:	3	Enforcement date:	6/30/2001 0:00:00
Compliance end date:	12/31/2000 0:00:00		
Enforcement action:	State Violation/Reminder Notice		
Violation measurement:	Not Reported		
PWS name:	CORPORACION AZUCARERA AGUIRRE	PWS type code:	C
Population served:	1500	Contaminant:	PENTACHLOROPHENOL
Violation ID:	5406301	Compliance start date:	10/1/2000 0:00:00
Violation type:	3	Enforcement date:	9/30/2005 0:00:00
Compliance end date:	12/31/2000 0:00:00		
Enforcement action:	State AO (w/o Penalty) Issued		
Violation measurement:	Not Reported		
PWS name:	CORPORACION AZUCARERA AGUIRRE	PWS type code:	C
Population served:	1500	Contaminant:	PENTACHLOROPHENOL
Violation ID:	5406301	Compliance start date:	10/1/2000 0:00:00
Violation type:	3	Enforcement date:	9/9/2008 0:00:00
Compliance end date:	12/31/2000 0:00:00	Violation measurement:	Not Reported
Enforcement action:	State Unresolved		
PWS name:	CORPORACION AZUCARERA AGUIRRE	PWS type code:	C
Population served:	1500	Contaminant:	1,2,4-TRICHLOROBENZENE
Violation ID:	5406401	Compliance start date:	1/1/2000 0:00:00
Violation type:	3	Enforcement date:	3/30/2009 0:00:00
Compliance end date:	3/31/2000 0:00:00	Violation measurement:	Not Reported
Enforcement action:	State Compliance Achieved		
PWS name:	CORPORACION AZUCARERA AGUIRRE	PWS type code:	C
Population served:	1500	Contaminant:	1,2,4-TRICHLOROBENZENE
Violation ID:	5406401	Compliance start date:	1/1/2000 0:00:00
Violation type:	3	Enforcement date:	6/30/2001 0:00:00
Compliance end date:	3/31/2000 0:00:00		
Enforcement action:	State Violation/Reminder Notice		
Violation measurement:	Not Reported		
PWS name:	CORPORACION AZUCARERA AGUIRRE	PWS type code:	C
Population served:	1500	Contaminant:	1,2,4-TRICHLOROBENZENE
Violation ID:	5406401	Compliance start date:	1/1/2000 0:00:00
Violation type:	3	Enforcement date:	9/30/2005 0:00:00
Compliance end date:	3/31/2000 0:00:00		
Enforcement action:	State AO (w/o Penalty) Issued		
Violation measurement:	Not Reported		
PWS name:	CORPORACION AZUCARERA AGUIRRE	PWS type code:	C
Population served:	1500	Contaminant:	1,2,4-TRICHLOROBENZENE
Violation ID:	5406501	Compliance start date:	4/1/2000 0:00:00
Violation type:	3		

GEOCHECK® - PHYSICAL SETTING SOURCE MAP FINDINGS

Compliance end date:	6/30/2000 0:00:00	Enforcement date:	3/30/2009 0:00:00
Enforcement action:	State Compliance Achieved	Violation measurement:	Not Reported
PWS name:	CORPORACION AZUCARERA AGUIRRE		
Population served:	1500	PWS type code:	C
Violation ID:	5406501	Contaminant:	1,2,4-TRICHLOROBENZENE
Violation type:	3	Compliance start date:	4/1/2000 0:00:00
Compliance end date:	6/30/2000 0:00:00	Enforcement date:	6/30/2001 0:00:00
Enforcement action:	State Violation/Reminder Notice		
Violation measurement:	Not Reported		
PWS name:	CORPORACION AZUCARERA AGUIRRE		
Population served:	1500	PWS type code:	C
Violation ID:	5406501	Contaminant:	1,2,4-TRICHLOROBENZENE
Violation type:	3	Compliance start date:	4/1/2000 0:00:00
Compliance end date:	6/30/2000 0:00:00	Enforcement date:	9/30/2005 0:00:00
Enforcement action:	State AO (w/o Penalty) Issued		
Violation measurement:	Not Reported		
PWS name:	CORPORACION AZUCARERA AGUIRRE		
Population served:	1500	PWS type code:	C
Violation ID:	5406601	Contaminant:	1,2,4-TRICHLOROBENZENE
Violation type:	3	Compliance start date:	7/1/2000 0:00:00
Compliance end date:	9/30/2000 0:00:00	Enforcement date:	3/30/2009 0:00:00
Enforcement action:	State Compliance Achieved	Violation measurement:	Not Reported
PWS name:	CORPORACION AZUCARERA AGUIRRE		
Population served:	1500	PWS type code:	C
Violation ID:	5406601	Contaminant:	1,2,4-TRICHLOROBENZENE
Violation type:	3	Compliance start date:	7/1/2000 0:00:00
Compliance end date:	9/30/2000 0:00:00	Enforcement date:	5/31/2007 0:00:00
Enforcement action:	State Formal NOV Issued	Violation measurement:	Not Reported
PWS name:	CORPORACION AZUCARERA AGUIRRE		
Population served:	1500	PWS type code:	C
Violation ID:	5406601	Contaminant:	1,2,4-TRICHLOROBENZENE
Violation type:	3	Compliance start date:	7/1/2000 0:00:00
Compliance end date:	9/30/2000 0:00:00	Enforcement date:	6/30/2001 0:00:00
Enforcement action:	State Violation/Reminder Notice		
Violation measurement:	Not Reported		
PWS name:	CORPORACION AZUCARERA AGUIRRE		
Population served:	1500	PWS type code:	C
Violation ID:	5406601	Contaminant:	1,2,4-TRICHLOROBENZENE
Violation type:	3	Compliance start date:	7/1/2000 0:00:00
Compliance end date:	9/30/2000 0:00:00	Enforcement date:	9/30/2005 0:00:00
Enforcement action:	State AO (w/o Penalty) Issued		
Violation measurement:	Not Reported		
PWS name:	CORPORACION AZUCARERA AGUIRRE		
Population served:	1500	PWS type code:	C
Violation ID:	5406601	Contaminant:	1,2,4-TRICHLOROBENZENE
Violation type:	3	Compliance start date:	7/1/2000 0:00:00
Compliance end date:	9/30/2000 0:00:00	Enforcement date:	9/9/2008 0:00:00
Enforcement action:	State Unresolved	Violation measurement:	Not Reported
PWS name:	CORPORACION AZUCARERA AGUIRRE		
Population served:	1500	PWS type code:	C
Violation ID:	5406701	Contaminant:	1,2,4-TRICHLOROBENZENE
Violation type:	3	Compliance start date:	10/1/2000 0:00:00
Compliance end date:	12/31/2000 0:00:00	Enforcement date:	3/30/2009 0:00:00
Enforcement action:	State Compliance Achieved	Violation measurement:	Not Reported

GEOCHECK® - PHYSICAL SETTING SOURCE MAP FINDINGS

PWS name:	CORPORACION AZUCARERA AGUIRRE		
Population served:	1500	PWS type code:	C
Violation ID:	5406701	Contaminant:	1,2,4-TRICHLOROENZENE
Violation type:	3	Compliance start date:	10/1/2000 0:00:00
Compliance end date:	12/31/2000 0:00:00	Enforcement date:	5/31/2007 0:00:00
Enforcement action:	State Formal NOV Issued	Violation measurement:	Not Reported

PWS name:	CORPORACION AZUCARERA AGUIRRE		
Population served:	1500	PWS type code:	C
Violation ID:	5406701	Contaminant:	1,2,4-TRICHLOROENZENE
Violation type:	3	Compliance start date:	10/1/2000 0:00:00
Compliance end date:	12/31/2000 0:00:00	Enforcement date:	6/30/2001 0:00:00
Enforcement action:	State Violation/Reminder Notice		
Violation measurement:	Not Reported		

PWS name:	CORPORACION AZUCARERA AGUIRRE		
Population served:	1500	PWS type code:	C
Violation ID:	5406701	Contaminant:	1,2,4-TRICHLOROENZENE
Violation type:	3	Compliance start date:	10/1/2000 0:00:00
Compliance end date:	12/31/2000 0:00:00	Enforcement date:	9/30/2005 0:00:00
Enforcement action:	State AO (w/o Penalty) Issued		
Violation measurement:	Not Reported		

PWS name:	CORPORACION AZUCARERA AGUIRRE		
Population served:	1500	PWS type code:	C
Violation ID:	5406701	Contaminant:	1,2,4-TRICHLOROENZENE
Violation type:	3	Compliance start date:	10/1/2000 0:00:00
Compliance end date:	12/31/2000 0:00:00	Enforcement date:	9/9/2008 0:00:00
Enforcement action:	State Unresolved	Violation measurement:	Not Reported

PWS name:	CORPORACION AZUCARERA AGUIRRE		
Population served:	1500	PWS type code:	C
Violation ID:	5406801	Contaminant:	CIS-1,2-DICHLOROETHYLENE
Violation type:	3	Compliance start date:	1/1/2000 0:00:00
Compliance end date:	3/31/2000 0:00:00	Enforcement date:	3/30/2009 0:00:00
Enforcement action:	State Compliance Achieved	Violation measurement:	Not Reported

PWS name:	CORPORACION AZUCARERA AGUIRRE		
Population served:	1500	PWS type code:	C
Violation ID:	5406801	Contaminant:	CIS-1,2-DICHLOROETHYLENE
Violation type:	3	Compliance start date:	1/1/2000 0:00:00
Compliance end date:	3/31/2000 0:00:00	Enforcement date:	6/30/2001 0:00:00
Enforcement action:	State Violation/Reminder Notice		
Violation measurement:	Not Reported		

PWS name:	CORPORACION AZUCARERA AGUIRRE		
Population served:	1500	PWS type code:	C
Violation ID:	5406801	Contaminant:	CIS-1,2-DICHLOROETHYLENE
Violation type:	3	Compliance start date:	1/1/2000 0:00:00
Compliance end date:	3/31/2000 0:00:00	Enforcement date:	9/30/2005 0:00:00
Enforcement action:	State AO (w/o Penalty) Issued		
Violation measurement:	Not Reported		

PWS name:	CORPORACION AZUCARERA AGUIRRE		
Population served:	1500	PWS type code:	C
Violation ID:	5406901	Contaminant:	CIS-1,2-DICHLOROETHYLENE
Violation type:	3	Compliance start date:	4/1/2000 0:00:00
Compliance end date:	6/30/2000 0:00:00	Enforcement date:	3/30/2009 0:00:00
Enforcement action:	State Compliance Achieved	Violation measurement:	Not Reported

PWS name:	CORPORACION AZUCARERA AGUIRRE		
Population served:	1500	PWS type code:	C

GEOCHECK® - PHYSICAL SETTING SOURCE MAP FINDINGS

Violation ID:	5406901	Contaminant:	CIS-1,2-DICHLOROETHYLENE
Violation type:	3	Compliance start date:	4/1/2000 0:00:00
Compliance end date:	6/30/2000 0:00:00	Enforcement date:	6/30/2001 0:00:00
Enforcement action:	State Violation/Reminder Notice		
Violation measurement:	Not Reported		
PWS name:	CORPORACION AZUCARERA AGUIRRE		
Population served:	1500	PWS type code:	C
Violation ID:	5406901	Contaminant:	CIS-1,2-DICHLOROETHYLENE
Violation type:	3	Compliance start date:	4/1/2000 0:00:00
Compliance end date:	6/30/2000 0:00:00	Enforcement date:	9/30/2005 0:00:00
Enforcement action:	State AO (w/o Penalty) Issued		
Violation measurement:	Not Reported		
PWS name:	CORPORACION AZUCARERA AGUIRRE		
Population served:	1500	PWS type code:	C
Violation ID:	5407001	Contaminant:	CIS-1,2-DICHLOROETHYLENE
Violation type:	3	Compliance start date:	7/1/2000 0:00:00
Compliance end date:	9/30/2000 0:00:00	Enforcement date:	3/30/2009 0:00:00
Enforcement action:	State Compliance Achieved	Violation measurement:	Not Reported
PWS name:	CORPORACION AZUCARERA AGUIRRE		
Population served:	1500	PWS type code:	C
Violation ID:	5407001	Contaminant:	CIS-1,2-DICHLOROETHYLENE
Violation type:	3	Compliance start date:	7/1/2000 0:00:00
Compliance end date:	9/30/2000 0:00:00	Enforcement date:	5/31/2007 0:00:00
Enforcement action:	State Formal NOV Issued	Violation measurement:	Not Reported
PWS name:	CORPORACION AZUCARERA AGUIRRE		
Population served:	1500	PWS type code:	C
Violation ID:	5407001	Contaminant:	CIS-1,2-DICHLOROETHYLENE
Violation type:	3	Compliance start date:	7/1/2000 0:00:00
Compliance end date:	9/30/2000 0:00:00	Enforcement date:	6/30/2001 0:00:00
Enforcement action:	State Violation/Reminder Notice		
Violation measurement:	Not Reported		
PWS name:	CORPORACION AZUCARERA AGUIRRE		
Population served:	1500	PWS type code:	C
Violation ID:	5407001	Contaminant:	CIS-1,2-DICHLOROETHYLENE
Violation type:	3	Compliance start date:	7/1/2000 0:00:00
Compliance end date:	9/30/2000 0:00:00	Enforcement date:	9/30/2005 0:00:00
Enforcement action:	State AO (w/o Penalty) Issued		
Violation measurement:	Not Reported		
PWS name:	CORPORACION AZUCARERA AGUIRRE		
Population served:	1500	PWS type code:	C
Violation ID:	5407001	Contaminant:	CIS-1,2-DICHLOROETHYLENE
Violation type:	3	Compliance start date:	7/1/2000 0:00:00
Compliance end date:	9/30/2000 0:00:00	Enforcement date:	9/9/2008 0:00:00
Enforcement action:	State Unresolved	Violation measurement:	Not Reported
PWS name:	CORPORACION AZUCARERA AGUIRRE		
Population served:	1500	PWS type code:	C
Violation ID:	5407101	Contaminant:	CIS-1,2-DICHLOROETHYLENE
Violation type:	3	Compliance start date:	10/1/2000 0:00:00
Compliance end date:	12/31/2000 0:00:00	Enforcement date:	3/30/2009 0:00:00
Enforcement action:	State Compliance Achieved	Violation measurement:	Not Reported
PWS name:	CORPORACION AZUCARERA AGUIRRE		
Population served:	1500	PWS type code:	C
Violation ID:	5407101	Contaminant:	CIS-1,2-DICHLOROETHYLENE
Violation type:	3	Compliance start date:	10/1/2000 0:00:00

GEOCHECK® - PHYSICAL SETTING SOURCE MAP FINDINGS

Compliance end date:	12/31/2000 0:00:00	Enforcement date:	5/31/2007 0:00:00
Enforcement action:	State Formal NOV Issued	Violation measurement:	Not Reported
PWS name:	CORPORACION AZUCARERA AGUIRRE		
Population served:	1500	PWS type code:	C
Violation ID:	5407101	Contaminant:	CIS-1,2-DICHLOROETHYLENE
Violation type:	3	Compliance start date:	10/1/2000 0:00:00
Compliance end date:	12/31/2000 0:00:00	Enforcement date:	6/30/2001 0:00:00
Enforcement action:	State Violation/Reminder Notice		
Violation measurement:	Not Reported		
PWS name:	CORPORACION AZUCARERA AGUIRRE		
Population served:	1500	PWS type code:	C
Violation ID:	5407101	Contaminant:	CIS-1,2-DICHLOROETHYLENE
Violation type:	3	Compliance start date:	10/1/2000 0:00:00
Compliance end date:	12/31/2000 0:00:00	Enforcement date:	9/30/2005 0:00:00
Enforcement action:	State AO (w/o Penalty) Issued		
Violation measurement:	Not Reported		
PWS name:	CORPORACION AZUCARERA AGUIRRE		
Population served:	1500	PWS type code:	C
Violation ID:	5407101	Contaminant:	CIS-1,2-DICHLOROETHYLENE
Violation type:	3	Compliance start date:	10/1/2000 0:00:00
Compliance end date:	12/31/2000 0:00:00	Enforcement date:	9/9/2008 0:00:00
Enforcement action:	State Unresolved		
Violation measurement:	Not Reported		
PWS name:	CORPORACION AZUCARERA AGUIRRE		
Population served:	1500	PWS type code:	C
Violation ID:	5407201	Contaminant:	TOTAL POLYCHLORINATED BIPHENYLS (PCB)
Violation type:	3	Compliance start date:	1/1/2000 0:00:00
Compliance end date:	3/31/2000 0:00:00	Enforcement date:	3/30/2009 0:00:00
Enforcement action:	State Compliance Achieved		
Violation measurement:	Not Reported		
PWS name:	CORPORACION AZUCARERA AGUIRRE		
Population served:	1500	PWS type code:	C
Violation ID:	5407201	Contaminant:	TOTAL POLYCHLORINATED BIPHENYLS (PCB)
Violation type:	3	Compliance start date:	1/1/2000 0:00:00
Compliance end date:	3/31/2000 0:00:00	Enforcement date:	6/30/2001 0:00:00
Enforcement action:	State Violation/Reminder Notice		
Violation measurement:	Not Reported		
PWS name:	CORPORACION AZUCARERA AGUIRRE		
Population served:	1500	PWS type code:	C
Violation ID:	5407201	Contaminant:	TOTAL POLYCHLORINATED BIPHENYLS (PCB)
Violation type:	3	Compliance start date:	1/1/2000 0:00:00
Compliance end date:	3/31/2000 0:00:00	Enforcement date:	9/30/2005 0:00:00
Enforcement action:	State AO (w/o Penalty) Issued		
Violation measurement:	Not Reported		
PWS name:	CORPORACION AZUCARERA AGUIRRE		
Population served:	1500	PWS type code:	C
Violation ID:	5407301	Contaminant:	TOTAL POLYCHLORINATED BIPHENYLS (PCB)
Violation type:	3	Compliance start date:	4/1/2000 0:00:00
Compliance end date:	6/30/2000 0:00:00	Enforcement date:	3/30/2009 0:00:00
Enforcement action:	State Compliance Achieved		
Violation measurement:	Not Reported		
PWS name:	CORPORACION AZUCARERA AGUIRRE		
Population served:	1500	PWS type code:	C

GEOCHECK® - PHYSICAL SETTING SOURCE MAP FINDINGS

Violation ID:	5407301		
Contaminant:	TOTAL POLYCHLORINATED BIPHENYLS (PCB)		
Violation type:	3	Compliance start date:	4/1/2000 0:00:00
Compliance end date:	6/30/2000 0:00:00	Enforcement date:	6/30/2001 0:00:00
Enforcement action:	State Violation/Reminder Notice		
Violation measurement:	Not Reported		
PWS name:	CORPORACION AZUCARERA AGUIRRE		
Population served:	1500	PWS type code:	C
Violation ID:	5407301		
Contaminant:	TOTAL POLYCHLORINATED BIPHENYLS (PCB)		
Violation type:	3	Compliance start date:	4/1/2000 0:00:00
Compliance end date:	6/30/2000 0:00:00	Enforcement date:	9/30/2005 0:00:00
Enforcement action:	State AO (w/o Penalty) Issued		
Violation measurement:	Not Reported		
PWS name:	CORPORACION AZUCARERA AGUIRRE		
Population served:	1500	PWS type code:	C
Violation ID:	5407401		
Contaminant:	TOTAL POLYCHLORINATED BIPHENYLS (PCB)		
Violation type:	3		
Compliance start date:	7/1/2000 0:00:00	Compliance end date:	9/30/2000 0:00:00
Enforcement date:	3/30/2009 0:00:00	Enforcement action:	State Compliance Achieved
Violation measurement:	Not Reported		
PWS name:	CORPORACION AZUCARERA AGUIRRE		
Population served:	1500	PWS type code:	C
Violation ID:	5407401		
Contaminant:	TOTAL POLYCHLORINATED BIPHENYLS (PCB)		
Violation type:	3	Compliance start date:	7/1/2000 0:00:00
Compliance end date:	9/30/2000 0:00:00	Enforcement date:	5/31/2007 0:00:00
Enforcement action:	State Formal NOV Issued	Violation measurement:	Not Reported
PWS name:	CORPORACION AZUCARERA AGUIRRE		
Population served:	1500	PWS type code:	C
Violation ID:	5407401		
Contaminant:	TOTAL POLYCHLORINATED BIPHENYLS (PCB)		
Violation type:	3	Compliance start date:	7/1/2000 0:00:00
Compliance end date:	9/30/2000 0:00:00	Enforcement date:	6/30/2001 0:00:00
Enforcement action:	State Violation/Reminder Notice		
Violation measurement:	Not Reported		
PWS name:	CORPORACION AZUCARERA AGUIRRE		
Population served:	1500	PWS type code:	C
Violation ID:	5407401		
Contaminant:	TOTAL POLYCHLORINATED BIPHENYLS (PCB)		
Violation type:	3	Compliance start date:	7/1/2000 0:00:00
Compliance end date:	9/30/2000 0:00:00	Enforcement date:	9/30/2005 0:00:00
Enforcement action:	State AO (w/o Penalty) Issued		
Violation measurement:	Not Reported		
PWS name:	CORPORACION AZUCARERA AGUIRRE		
Population served:	1500	PWS type code:	C
Violation ID:	5407401		
Contaminant:	TOTAL POLYCHLORINATED BIPHENYLS (PCB)		
Violation type:	3	Compliance start date:	7/1/2000 0:00:00
Compliance end date:	9/30/2000 0:00:00	Enforcement date:	9/9/2008 0:00:00
Enforcement action:	State Unresolved	Violation measurement:	Not Reported
PWS name:	CORPORACION AZUCARERA AGUIRRE		
Population served:	1500	PWS type code:	C
Violation ID:	5407501		

GEOCHECK® - PHYSICAL SETTING SOURCE MAP FINDINGS

Contaminant:	TOTAL POLYCHLORINATED BIPHENYLS (PCB)		
Violation type:	3	Compliance start date:	10/1/2000 0:00:00
Compliance end date:	12/31/2000 0:00:00	Enforcement date:	3/30/2009 0:00:00
Enforcement action:	State Compliance Achieved	Violation measurement:	Not Reported

PWS name:	CORPORACION AZUCARERA AGUIRRE		
Population served:	1500	PWS type code:	C
Violation ID:	5407501		
Contaminant:	TOTAL POLYCHLORINATED BIPHENYLS (PCB)		
Violation type:	3	Compliance start date:	10/1/2000 0:00:00
Compliance end date:	12/31/2000 0:00:00	Enforcement date:	5/31/2007 0:00:00
Enforcement action:	State Formal NOV Issued	Violation measurement:	Not Reported

PWS name:	CORPORACION AZUCARERA AGUIRRE		
Population served:	1500	PWS type code:	C
Violation ID:	5407501		
Contaminant:	TOTAL POLYCHLORINATED BIPHENYLS (PCB)		
Violation type:	3	Compliance start date:	10/1/2000 0:00:00
Compliance end date:	12/31/2000 0:00:00	Enforcement date:	6/30/2001 0:00:00
Enforcement action:	State Violation/Reminder Notice		
Violation measurement:	Not Reported		

PWS name:	CORPORACION AZUCARERA AGUIRRE		
Population served:	1500	PWS type code:	C
Violation ID:	5407501		
Contaminant:	TOTAL POLYCHLORINATED BIPHENYLS (PCB)		
Violation type:	3	Compliance start date:	10/1/2000 0:00:00
Compliance end date:	12/31/2000 0:00:00	Enforcement date:	9/30/2005 0:00:00
Enforcement action:	State AO (w/o Penalty) Issued		
Violation measurement:	Not Reported		

PWS name:	CORPORACION AZUCARERA AGUIRRE		
Population served:	1500	PWS type code:	C
Violation ID:	5407501		
Contaminant:	TOTAL POLYCHLORINATED BIPHENYLS (PCB)		
Violation type:	3	Compliance start date:	10/1/2000 0:00:00
Compliance end date:	12/31/2000 0:00:00	Enforcement date:	9/9/2008 0:00:00
Enforcement action:	State Unresolved	Violation measurement:	Not Reported

PWS name:	CORPORACION AZUCARERA AGUIRRE		
Population served:	1500	PWS type code:	C
Violation ID:	5407601	Contaminant:	1,2 DIBROMO-3-CHLOROPROPANE (DBCP)
Violation type:	3	Compliance start date:	1/1/2000 0:00:00
Compliance end date:	3/31/2000 0:00:00	Enforcement date:	3/30/2009 0:00:00
Enforcement action:	State Compliance Achieved	Violation measurement:	Not Reported

PWS name:	CORPORACION AZUCARERA AGUIRRE		
Population served:	1500	PWS type code:	C
Violation ID:	5407601	Contaminant:	1,2 DIBROMO-3-CHLOROPROPANE (DBCP)
Violation type:	3	Compliance start date:	1/1/2000 0:00:00
Compliance end date:	3/31/2000 0:00:00	Enforcement date:	6/30/2001 0:00:00
Enforcement action:	State Violation/Reminder Notice		
Violation measurement:	Not Reported		

PWS name:	CORPORACION AZUCARERA AGUIRRE		
Population served:	1500	PWS type code:	C
Violation ID:	5407601	Contaminant:	1,2 DIBROMO-3-CHLOROPROPANE (DBCP)
Violation type:	3	Compliance start date:	1/1/2000 0:00:00
Compliance end date:	3/31/2000 0:00:00	Enforcement date:	9/30/2005 0:00:00
Enforcement action:	State AO (w/o Penalty) Issued		
Violation measurement:	Not Reported		

GEOCHECK® - PHYSICAL SETTING SOURCE MAP FINDINGS

PWS name:	CORPORACION AZUCARERA AGUIRRE	PWS type code:	C
Population served:	1500	Contaminant:	1,2 DIBROMO-3-CHLOROPROPANE (DBCP)
Violation ID:	5407701	Compliance start date:	4/1/2000 0:00:00
Violation type:	3	Enforcement date:	3/30/2009 0:00:00
Compliance end date:	6/30/2000 0:00:00	Violation measurement:	Not Reported
Enforcement action:	State Compliance Achieved		

PWS name:	CORPORACION AZUCARERA AGUIRRE	PWS type code:	C
Population served:	1500	Contaminant:	1,2 DIBROMO-3-CHLOROPROPANE (DBCP)
Violation ID:	5407701	Compliance start date:	4/1/2000 0:00:00
Violation type:	3	Enforcement date:	6/30/2001 0:00:00
Compliance end date:	6/30/2000 0:00:00		
Enforcement action:	State Violation/Reminder Notice		
Violation measurement:	Not Reported		

PWS name:	CORPORACION AZUCARERA AGUIRRE	PWS type code:	C
Population served:	1500	Contaminant:	1,2 DIBROMO-3-CHLOROPROPANE (DBCP)
Violation ID:	5407701	Compliance start date:	4/1/2000 0:00:00
Violation type:	3	Enforcement date:	9/30/2005 0:00:00
Compliance end date:	6/30/2000 0:00:00		
Enforcement action:	State AO (w/o Penalty) Issued		
Violation measurement:	Not Reported		

PWS name:	CORPORACION AZUCARERA AGUIRRE	PWS type code:	C
Population served:	1500	Contaminant:	1,2 DIBROMO-3-CHLOROPROPANE (DBCP)
Violation ID:	5407801	Compliance start date:	7/1/2000 0:00:00
Violation type:	3	Enforcement date:	3/30/2009 0:00:00
Compliance end date:	9/30/2000 0:00:00	Violation measurement:	Not Reported
Enforcement action:	State Compliance Achieved		

PWS name:	CORPORACION AZUCARERA AGUIRRE	PWS type code:	C
Population served:	1500	Contaminant:	1,2 DIBROMO-3-CHLOROPROPANE (DBCP)
Violation ID:	5407801	Compliance start date:	7/1/2000 0:00:00
Violation type:	3	Enforcement date:	5/31/2007 0:00:00
Compliance end date:	9/30/2000 0:00:00	Violation measurement:	Not Reported
Enforcement action:	State Formal NOV Issued		

PWS name:	CORPORACION AZUCARERA AGUIRRE	PWS type code:	C
Population served:	1500	Contaminant:	1,2 DIBROMO-3-CHLOROPROPANE (DBCP)
Violation ID:	5407801	Compliance start date:	7/1/2000 0:00:00
Violation type:	3	Enforcement date:	6/30/2001 0:00:00
Compliance end date:	9/30/2000 0:00:00		
Enforcement action:	State Violation/Reminder Notice		
Violation measurement:	Not Reported		

PWS name:	CORPORACION AZUCARERA AGUIRRE	PWS type code:	C
Population served:	1500	Contaminant:	1,2 DIBROMO-3-CHLOROPROPANE (DBCP)
Violation ID:	5407801	Compliance start date:	7/1/2000 0:00:00
Violation type:	3	Enforcement date:	9/30/2005 0:00:00
Compliance end date:	9/30/2000 0:00:00		
Enforcement action:	State AO (w/o Penalty) Issued		
Violation measurement:	Not Reported		

PWS name:	CORPORACION AZUCARERA AGUIRRE	PWS type code:	C
Population served:	1500	Contaminant:	1,2 DIBROMO-3-CHLOROPROPANE (DBCP)
Violation ID:	5407801	Compliance start date:	7/1/2000 0:00:00
Violation type:	3	Enforcement date:	9/9/2008 0:00:00
Compliance end date:	9/30/2000 0:00:00	Violation measurement:	Not Reported
Enforcement action:	State Unresolved		

PWS name:	CORPORACION AZUCARERA AGUIRRE	PWS type code:	C
Population served:	1500		

GEOCHECK® - PHYSICAL SETTING SOURCE MAP FINDINGS

Violation ID:	5407901	Contaminant:	1,2 DIBROMO-3-CHLOROPROPANE (DBCP)
Violation type:	3	Compliance start date:	10/1/2000 0:00:00
Compliance end date:	12/31/2000 0:00:00	Enforcement date:	3/30/2009 0:00:00
Enforcement action:	State Compliance Achieved	Violation measurement:	Not Reported
PWS name:	CORPORACION AZUCARERA AGUIRRE	PWS type code:	C
Population served:	1500	Contaminant:	1,2 DIBROMO-3-CHLOROPROPANE (DBCP)
Violation ID:	5407901	Compliance start date:	10/1/2000 0:00:00
Violation type:	3	Enforcement date:	5/31/2007 0:00:00
Compliance end date:	12/31/2000 0:00:00	Violation measurement:	Not Reported
Enforcement action:	State Formal NOV Issued		
PWS name:	CORPORACION AZUCARERA AGUIRRE	PWS type code:	C
Population served:	1500	Contaminant:	1,2 DIBROMO-3-CHLOROPROPANE (DBCP)
Violation ID:	5407901	Compliance start date:	10/1/2000 0:00:00
Violation type:	3	Enforcement date:	6/30/2001 0:00:00
Compliance end date:	12/31/2000 0:00:00		
Enforcement action:	State Violation/Reminder Notice		
Violation measurement:	Not Reported		
PWS name:	CORPORACION AZUCARERA AGUIRRE	PWS type code:	C
Population served:	1500	Contaminant:	1,2 DIBROMO-3-CHLOROPROPANE (DBCP)
Violation ID:	5407901	Compliance start date:	10/1/2000 0:00:00
Violation type:	3	Enforcement date:	9/30/2005 0:00:00
Compliance end date:	12/31/2000 0:00:00		
Enforcement action:	State AO (w/o Penalty) Issued		
Violation measurement:	Not Reported		
PWS name:	CORPORACION AZUCARERA AGUIRRE	PWS type code:	C
Population served:	1500	Contaminant:	1,2 DIBROMO-3-CHLOROPROPANE (DBCP)
Violation ID:	5407901	Compliance start date:	10/1/2000 0:00:00
Violation type:	3	Enforcement date:	9/9/2008 0:00:00
Compliance end date:	12/31/2000 0:00:00		
Enforcement action:	State Unresolved	Violation measurement:	Not Reported
PWS name:	CORPORACION AZUCARERA AGUIRRE	PWS type code:	C
Population served:	1500	Contaminant:	ETHYLENE DIBROMIDE (EDB)
Violation ID:	5408001	Compliance start date:	1/1/2000 0:00:00
Violation type:	3	Enforcement date:	3/30/2009 0:00:00
Compliance end date:	3/31/2000 0:00:00	Violation measurement:	Not Reported
Enforcement action:	State Compliance Achieved		
PWS name:	CORPORACION AZUCARERA AGUIRRE	PWS type code:	C
Population served:	1500	Contaminant:	ETHYLENE DIBROMIDE (EDB)
Violation ID:	5408001	Compliance start date:	1/1/2000 0:00:00
Violation type:	3	Enforcement date:	6/30/2001 0:00:00
Compliance end date:	3/31/2000 0:00:00		
Enforcement action:	State Violation/Reminder Notice		
Violation measurement:	Not Reported		
PWS name:	CORPORACION AZUCARERA AGUIRRE	PWS type code:	C
Population served:	1500	Contaminant:	ETHYLENE DIBROMIDE (EDB)
Violation ID:	5408001	Compliance start date:	1/1/2000 0:00:00
Violation type:	3	Enforcement date:	9/30/2005 0:00:00
Compliance end date:	3/31/2000 0:00:00		
Enforcement action:	State AO (w/o Penalty) Issued		
Violation measurement:	Not Reported		
PWS name:	CORPORACION AZUCARERA AGUIRRE	PWS type code:	C
Population served:	1500	Contaminant:	ETHYLENE DIBROMIDE (EDB)
Violation ID:	5408101	Compliance start date:	4/1/2000 0:00:00
Violation type:	3		

GEOCHECK® - PHYSICAL SETTING SOURCE MAP FINDINGS

Compliance end date:	6/30/2000 0:00:00	Enforcement date:	3/30/2009 0:00:00
Enforcement action:	State Compliance Achieved	Violation measurement:	Not Reported
PWS name:	CORPORACION AZUCARERA AGUIRRE		
Population served:	1500	PWS type code:	C
Violation ID:	5408101	Contaminant:	ETHYLENE DIBROMIDE (EDB)
Violation type:	3	Compliance start date:	4/1/2000 0:00:00
Compliance end date:	6/30/2000 0:00:00	Enforcement date:	6/30/2001 0:00:00
Enforcement action:	State Violation/Reminder Notice		
Violation measurement:	Not Reported		
PWS name:	CORPORACION AZUCARERA AGUIRRE		
Population served:	1500	PWS type code:	C
Violation ID:	5408101	Contaminant:	ETHYLENE DIBROMIDE (EDB)
Violation type:	3	Compliance start date:	4/1/2000 0:00:00
Compliance end date:	6/30/2000 0:00:00	Enforcement date:	9/30/2005 0:00:00
Enforcement action:	State AO (w/o Penalty) Issued		
Violation measurement:	Not Reported		
PWS name:	CORPORACION AZUCARERA AGUIRRE		
Population served:	1500	PWS type code:	C
Violation ID:	5408201	Contaminant:	ETHYLENE DIBROMIDE (EDB)
Violation type:	3	Compliance start date:	7/1/2000 0:00:00
Compliance end date:	9/30/2000 0:00:00	Enforcement date:	3/30/2009 0:00:00
Enforcement action:	State Compliance Achieved	Violation measurement:	Not Reported
PWS name:	CORPORACION AZUCARERA AGUIRRE		
Population served:	1500	PWS type code:	C
Violation ID:	5408201	Contaminant:	ETHYLENE DIBROMIDE (EDB)
Violation type:	3	Compliance start date:	7/1/2000 0:00:00
Compliance end date:	9/30/2000 0:00:00	Enforcement date:	5/31/2007 0:00:00
Enforcement action:	State Formal NOV Issued	Violation measurement:	Not Reported
PWS name:	CORPORACION AZUCARERA AGUIRRE		
Population served:	1500	PWS type code:	C
Violation ID:	5408201	Contaminant:	ETHYLENE DIBROMIDE (EDB)
Violation type:	3	Compliance start date:	7/1/2000 0:00:00
Compliance end date:	9/30/2000 0:00:00	Enforcement date:	6/30/2001 0:00:00
Enforcement action:	State Violation/Reminder Notice		
Violation measurement:	Not Reported		
PWS name:	CORPORACION AZUCARERA AGUIRRE		
Population served:	1500	PWS type code:	C
Violation ID:	5408201	Contaminant:	ETHYLENE DIBROMIDE (EDB)
Violation type:	3	Compliance start date:	7/1/2000 0:00:00
Compliance end date:	9/30/2000 0:00:00	Enforcement date:	9/30/2005 0:00:00
Enforcement action:	State AO (w/o Penalty) Issued		
Violation measurement:	Not Reported		
PWS name:	CORPORACION AZUCARERA AGUIRRE		
Population served:	1500	PWS type code:	C
Violation ID:	5408201	Contaminant:	ETHYLENE DIBROMIDE (EDB)
Violation type:	3	Compliance start date:	7/1/2000 0:00:00
Compliance end date:	9/30/2000 0:00:00	Enforcement date:	9/9/2008 0:00:00
Enforcement action:	State Unresolved	Violation measurement:	Not Reported
PWS name:	CORPORACION AZUCARERA AGUIRRE		
Population served:	1500	PWS type code:	C
Violation ID:	5408301	Contaminant:	ETHYLENE DIBROMIDE (EDB)
Violation type:	3	Compliance start date:	10/1/2000 0:00:00
Compliance end date:	12/31/2000 0:00:00	Enforcement date:	3/30/2009 0:00:00
Enforcement action:	State Compliance Achieved	Violation measurement:	Not Reported

GEOCHECK® - PHYSICAL SETTING SOURCE MAP FINDINGS

PWS name:	CORPORACION AZUCARERA AGUIRRE		
Population served:	1500	PWS type code:	C
Violation ID:	5408301	Contaminant:	ETHYLENE DIBROMIDE (EDB)
Violation type:	3	Compliance start date:	10/1/2000 0:00:00
Compliance end date:	12/31/2000 0:00:00	Enforcement date:	5/31/2007 0:00:00
Enforcement action:	State Formal NOV Issued	Violation measurement:	Not Reported

PWS name:	CORPORACION AZUCARERA AGUIRRE		
Population served:	1500	PWS type code:	C
Violation ID:	5408301	Contaminant:	ETHYLENE DIBROMIDE (EDB)
Violation type:	3	Compliance start date:	10/1/2000 0:00:00
Compliance end date:	12/31/2000 0:00:00	Enforcement date:	6/30/2001 0:00:00
Enforcement action:	State Violation/Reminder Notice		
Violation measurement:	Not Reported		

PWS name:	CORPORACION AZUCARERA AGUIRRE		
Population served:	1500	PWS type code:	C
Violation ID:	5408301	Contaminant:	ETHYLENE DIBROMIDE (EDB)
Violation type:	3	Compliance start date:	10/1/2000 0:00:00
Compliance end date:	12/31/2000 0:00:00	Enforcement date:	9/30/2005 0:00:00
Enforcement action:	State AO (w/o Penalty) Issued		
Violation measurement:	Not Reported		

PWS name:	CORPORACION AZUCARERA AGUIRRE		
Population served:	1500	PWS type code:	C
Violation ID:	5408301	Contaminant:	ETHYLENE DIBROMIDE (EDB)
Violation type:	3	Compliance start date:	10/1/2000 0:00:00
Compliance end date:	12/31/2000 0:00:00	Enforcement date:	9/9/2008 0:00:00
Enforcement action:	State Unresolved	Violation measurement:	Not Reported

PWS name:	CORPORACION AZUCARERA AGUIRRE		
Population served:	1500	PWS type code:	C
Violation ID:	5408401	Contaminant:	XYLENES, TOTAL
Violation type:	3	Compliance start date:	1/1/2000 0:00:00
Compliance end date:	3/31/2000 0:00:00	Enforcement date:	3/30/2009 0:00:00
Enforcement action:	State Compliance Achieved	Violation measurement:	Not Reported

PWS name:	CORPORACION AZUCARERA AGUIRRE		
Population served:	1500	PWS type code:	C
Violation ID:	5408401	Contaminant:	XYLENES, TOTAL
Violation type:	3	Compliance start date:	1/1/2000 0:00:00
Compliance end date:	3/31/2000 0:00:00	Enforcement date:	6/30/2001 0:00:00
Enforcement action:	State Violation/Reminder Notice		
Violation measurement:	Not Reported		

PWS name:	CORPORACION AZUCARERA AGUIRRE		
Population served:	1500	PWS type code:	C
Violation ID:	5408401	Contaminant:	XYLENES, TOTAL
Violation type:	3	Compliance start date:	1/1/2000 0:00:00
Compliance end date:	3/31/2000 0:00:00	Enforcement date:	9/30/2005 0:00:00
Enforcement action:	State AO (w/o Penalty) Issued		
Violation measurement:	Not Reported		

PWS name:	CORPORACION AZUCARERA AGUIRRE		
Population served:	1500	PWS type code:	C
Violation ID:	5408501	Contaminant:	XYLENES, TOTAL
Violation type:	3	Compliance start date:	4/1/2000 0:00:00
Compliance end date:	6/30/2000 0:00:00	Enforcement date:	3/30/2009 0:00:00
Enforcement action:	State Compliance Achieved	Violation measurement:	Not Reported

PWS name:	CORPORACION AZUCARERA AGUIRRE		
Population served:	1500	PWS type code:	C

GEOCHECK® - PHYSICAL SETTING SOURCE MAP FINDINGS

Violation ID:	5408501	Contaminant:	XYLENES, TOTAL
Violation type:	3	Compliance start date:	4/1/2000 0:00:00
Compliance end date:	6/30/2000 0:00:00	Enforcement date:	6/30/2001 0:00:00
Enforcement action:	State Violation/Reminder Notice		
Violation measurement:	Not Reported		
PWS name:	CORPORACION AZUCARERA AGUIRRE		
Population served:	1500	PWS type code:	C
Violation ID:	5408501	Contaminant:	XYLENES, TOTAL
Violation type:	3	Compliance start date:	4/1/2000 0:00:00
Compliance end date:	6/30/2000 0:00:00	Enforcement date:	9/30/2005 0:00:00
Enforcement action:	State AO (w/o Penalty) Issued		
Violation measurement:	Not Reported		
PWS name:	CORPORACION AZUCARERA AGUIRRE		
Population served:	1500	PWS type code:	C
Violation ID:	5408601	Contaminant:	XYLENES, TOTAL
Violation type:	3	Compliance start date:	7/1/2000 0:00:00
Compliance end date:	9/30/2000 0:00:00	Enforcement date:	3/30/2009 0:00:00
Enforcement action:	State Compliance Achieved	Violation measurement:	Not Reported
PWS name:	CORPORACION AZUCARERA AGUIRRE		
Population served:	1500	PWS type code:	C
Violation ID:	5408601	Contaminant:	XYLENES, TOTAL
Violation type:	3	Compliance start date:	7/1/2000 0:00:00
Compliance end date:	9/30/2000 0:00:00	Enforcement date:	5/31/2007 0:00:00
Enforcement action:	State Formal NOV Issued	Violation measurement:	Not Reported
PWS name:	CORPORACION AZUCARERA AGUIRRE		
Population served:	1500	PWS type code:	C
Violation ID:	5408601	Contaminant:	XYLENES, TOTAL
Violation type:	3	Compliance start date:	7/1/2000 0:00:00
Compliance end date:	9/30/2000 0:00:00	Enforcement date:	6/30/2001 0:00:00
Enforcement action:	State Violation/Reminder Notice		
Violation measurement:	Not Reported		
PWS name:	CORPORACION AZUCARERA AGUIRRE		
Population served:	1500	PWS type code:	C
Violation ID:	5408601	Contaminant:	XYLENES, TOTAL
Violation type:	3	Compliance start date:	7/1/2000 0:00:00
Compliance end date:	9/30/2000 0:00:00	Enforcement date:	9/30/2005 0:00:00
Enforcement action:	State AO (w/o Penalty) Issued		
Violation measurement:	Not Reported		
PWS name:	CORPORACION AZUCARERA AGUIRRE		
Population served:	1500	PWS type code:	C
Violation ID:	5408601	Contaminant:	XYLENES, TOTAL
Violation type:	3	Compliance start date:	7/1/2000 0:00:00
Compliance end date:	9/30/2000 0:00:00	Enforcement date:	9/9/2008 0:00:00
Enforcement action:	State Unresolved	Violation measurement:	Not Reported
PWS name:	CORPORACION AZUCARERA AGUIRRE		
Population served:	1500	PWS type code:	C
Violation ID:	5408701	Contaminant:	XYLENES, TOTAL
Violation type:	3	Compliance start date:	10/1/2000 0:00:00
Compliance end date:	12/31/2000 0:00:00	Enforcement date:	3/30/2009 0:00:00
Enforcement action:	State Compliance Achieved	Violation measurement:	Not Reported
PWS name:	CORPORACION AZUCARERA AGUIRRE		
Population served:	1500	PWS type code:	C
Violation ID:	5408701	Contaminant:	XYLENES, TOTAL
Violation type:	3	Compliance start date:	10/1/2000 0:00:00

GEOCHECK® - PHYSICAL SETTING SOURCE MAP FINDINGS

Compliance end date:	12/31/2000 0:00:00	Enforcement date:	5/31/2007 0:00:00
Enforcement action:	State Formal NOV Issued	Violation measurement:	Not Reported
PWS name:	CORPORACION AZUCARERA AGUIRRE		
Population served:	1500	PWS type code:	C
Violation ID:	5408701	Contaminant:	XYLENES, TOTAL
Violation type:	3	Compliance start date:	10/1/2000 0:00:00
Compliance end date:	12/31/2000 0:00:00	Enforcement date:	6/30/2001 0:00:00
Enforcement action:	State Violation/Reminder Notice		
Violation measurement:	Not Reported		
PWS name:	CORPORACION AZUCARERA AGUIRRE		
Population served:	1500	PWS type code:	C
Violation ID:	5408701	Contaminant:	XYLENES, TOTAL
Violation type:	3	Compliance start date:	10/1/2000 0:00:00
Compliance end date:	12/31/2000 0:00:00	Enforcement date:	9/30/2005 0:00:00
Enforcement action:	State AO (w/o Penalty) Issued		
Violation measurement:	Not Reported		
PWS name:	CORPORACION AZUCARERA AGUIRRE		
Population served:	1500	PWS type code:	C
Violation ID:	5408701	Contaminant:	XYLENES, TOTAL
Violation type:	3	Compliance start date:	10/1/2000 0:00:00
Compliance end date:	12/31/2000 0:00:00	Enforcement date:	9/9/2008 0:00:00
Enforcement action:	State Unresolved	Violation measurement:	Not Reported
PWS name:	CORPORACION AZUCARERA AGUIRRE		
Population served:	1500	PWS type code:	C
Violation ID:	5408801	Contaminant:	CHLORDANE
Violation type:	3	Compliance start date:	1/1/2000 0:00:00
Compliance end date:	3/31/2000 0:00:00	Enforcement date:	3/30/2009 0:00:00
Enforcement action:	State Compliance Achieved	Violation measurement:	Not Reported
PWS name:	CORPORACION AZUCARERA AGUIRRE		
Population served:	1500	PWS type code:	C
Violation ID:	5408801	Contaminant:	CHLORDANE
Violation type:	3	Compliance start date:	1/1/2000 0:00:00
Compliance end date:	3/31/2000 0:00:00	Enforcement date:	6/30/2001 0:00:00
Enforcement action:	State Violation/Reminder Notice		
Violation measurement:	Not Reported		
PWS name:	CORPORACION AZUCARERA AGUIRRE		
Population served:	1500	PWS type code:	C
Violation ID:	5408801	Contaminant:	CHLORDANE
Violation type:	3	Compliance start date:	1/1/2000 0:00:00
Compliance end date:	3/31/2000 0:00:00	Enforcement date:	9/30/2005 0:00:00
Enforcement action:	State AO (w/o Penalty) Issued		
Violation measurement:	Not Reported		
PWS name:	CORPORACION AZUCARERA AGUIRRE		
Population served:	1500	PWS type code:	C
Violation ID:	5408901	Contaminant:	CHLORDANE
Violation type:	3	Compliance start date:	4/1/2000 0:00:00
Compliance end date:	6/30/2000 0:00:00	Enforcement date:	3/30/2009 0:00:00
Enforcement action:	State Compliance Achieved	Violation measurement:	Not Reported
PWS name:	CORPORACION AZUCARERA AGUIRRE		
Population served:	1500	PWS type code:	C
Violation ID:	5408901	Contaminant:	CHLORDANE
Violation type:	3	Compliance start date:	4/1/2000 0:00:00
Compliance end date:	6/30/2000 0:00:00	Enforcement date:	6/30/2001 0:00:00
Enforcement action:	State Violation/Reminder Notice		

GEOCHECK® - PHYSICAL SETTING SOURCE MAP FINDINGS

Violation measurement:	Not Reported		
PWS name:	CORPORACION AZUCARERA AGUIRRE		
Population served:	1500	PWS type code:	C
Violation ID:	5408901	Contaminant:	CHLORDANE
Violation type:	3	Compliance start date:	4/1/2000 0:00:00
Compliance end date:	6/30/2000 0:00:00	Enforcement date:	9/30/2005 0:00:00
Enforcement action:	State AO (w/o Penalty) Issued		
Violation measurement:	Not Reported		
PWS name:	CORPORACION AZUCARERA AGUIRRE		
Population served:	1500	PWS type code:	C
Violation ID:	5409001	Contaminant:	CHLORDANE
Violation type:	3	Compliance start date:	7/1/2000 0:00:00
Compliance end date:	9/30/2000 0:00:00	Enforcement date:	3/30/2009 0:00:00
Enforcement action:	State Compliance Achieved	Violation measurement:	Not Reported
PWS name:	CORPORACION AZUCARERA AGUIRRE		
Population served:	1500	PWS type code:	C
Violation ID:	5409001	Contaminant:	CHLORDANE
Violation type:	3	Compliance start date:	7/1/2000 0:00:00
Compliance end date:	9/30/2000 0:00:00	Enforcement date:	5/31/2007 0:00:00
Enforcement action:	State Formal NOV Issued	Violation measurement:	Not Reported
PWS name:	CORPORACION AZUCARERA AGUIRRE		
Population served:	1500	PWS type code:	C
Violation ID:	5409001	Contaminant:	CHLORDANE
Violation type:	3	Compliance start date:	7/1/2000 0:00:00
Compliance end date:	9/30/2000 0:00:00	Enforcement date:	6/30/2001 0:00:00
Enforcement action:	State Violation/Reminder Notice		
Violation measurement:	Not Reported		
PWS name:	CORPORACION AZUCARERA AGUIRRE		
Population served:	1500	PWS type code:	C
Violation ID:	5409001	Contaminant:	CHLORDANE
Violation type:	3	Compliance start date:	7/1/2000 0:00:00
Compliance end date:	9/30/2000 0:00:00	Enforcement date:	9/30/2005 0:00:00
Enforcement action:	State AO (w/o Penalty) Issued		
Violation measurement:	Not Reported		
PWS name:	CORPORACION AZUCARERA AGUIRRE		
Population served:	1500	PWS type code:	C
Violation ID:	5409001	Contaminant:	CHLORDANE
Violation type:	3	Compliance start date:	7/1/2000 0:00:00
Compliance end date:	9/30/2000 0:00:00	Enforcement date:	9/9/2008 0:00:00
Enforcement action:	State Unresolved	Violation measurement:	Not Reported
PWS name:	CORPORACION AZUCARERA AGUIRRE		
Population served:	1500	PWS type code:	C
Violation ID:	5409101	Contaminant:	CHLORDANE
Violation type:	3	Compliance start date:	10/1/2000 0:00:00
Compliance end date:	12/31/2000 0:00:00	Enforcement date:	3/30/2009 0:00:00
Enforcement action:	State Compliance Achieved	Violation measurement:	Not Reported
PWS name:	CORPORACION AZUCARERA AGUIRRE		
Population served:	1500	PWS type code:	C
Violation ID:	5409101	Contaminant:	CHLORDANE
Violation type:	3	Compliance start date:	10/1/2000 0:00:00
Compliance end date:	12/31/2000 0:00:00	Enforcement date:	5/31/2007 0:00:00
Enforcement action:	State Formal NOV Issued	Violation measurement:	Not Reported
PWS name:	CORPORACION AZUCARERA AGUIRRE		

GEOCHECK® - PHYSICAL SETTING SOURCE MAP FINDINGS

Population served:	1500	PWS type code:	C
Violation ID:	5409101	Contaminant:	CHLORDANE
Violation type:	3	Compliance start date:	10/1/2000 0:00:00
Compliance end date:	12/31/2000 0:00:00	Enforcement date:	6/30/2001 0:00:00
Enforcement action:	State Violation/Reminder Notice		
Violation measurement:	Not Reported		

PWS name:	CORPORACION AZUCARERA AGUIRRE		
Population served:	1500	PWS type code:	C
Violation ID:	5409101	Contaminant:	CHLORDANE
Violation type:	3	Compliance start date:	10/1/2000 0:00:00
Compliance end date:	12/31/2000 0:00:00	Enforcement date:	9/30/2005 0:00:00
Enforcement action:	State AO (w/o Penalty) Issued		
Violation measurement:	Not Reported		

PWS name:	CORPORACION AZUCARERA AGUIRRE		
Population served:	1500	PWS type code:	C
Violation ID:	5409101	Contaminant:	CHLORDANE
Violation type:	3	Compliance start date:	10/1/2000 0:00:00
Compliance end date:	12/31/2000 0:00:00	Enforcement date:	9/9/2008 0:00:00
Enforcement action:	State Unresolved	Violation measurement:	Not Reported

PWS name:	CORPORACION AZUCARERA AGUIRRE		
Population served:	1500	PWS type code:	C
Violation ID:	5409201		
Contaminant:	METHYLENE CHLORIDE (DICHLOROMETHANE)		
Violation type:	3	Compliance start date:	1/1/2000 0:00:00
Compliance end date:	3/31/2000 0:00:00	Enforcement date:	3/30/2009 0:00:00
Enforcement action:	State Compliance Achieved	Violation measurement:	Not Reported

PWS name:	CORPORACION AZUCARERA AGUIRRE		
Population served:	1500	PWS type code:	C
Violation ID:	5409201		
Contaminant:	METHYLENE CHLORIDE (DICHLOROMETHANE)		
Violation type:	3	Compliance start date:	1/1/2000 0:00:00
Compliance end date:	3/31/2000 0:00:00	Enforcement date:	6/30/2001 0:00:00
Enforcement action:	State Violation/Reminder Notice		
Violation measurement:	Not Reported		

PWS name:	CORPORACION AZUCARERA AGUIRRE		
Population served:	1500	PWS type code:	C
Violation ID:	5409201		
Contaminant:	METHYLENE CHLORIDE (DICHLOROMETHANE)		
Violation type:	3	Compliance start date:	1/1/2000 0:00:00
Compliance end date:	3/31/2000 0:00:00	Enforcement date:	9/30/2005 0:00:00
Enforcement action:	State AO (w/o Penalty) Issued		
Violation measurement:	Not Reported		

PWS name:	CORPORACION AZUCARERA AGUIRRE		
Population served:	1500	PWS type code:	C
Violation ID:	5409301		
Contaminant:	METHYLENE CHLORIDE (DICHLOROMETHANE)		
Violation type:	3	Compliance start date:	4/1/2000 0:00:00
Compliance end date:	6/30/2000 0:00:00	Enforcement date:	3/30/2009 0:00:00
Enforcement action:	State Compliance Achieved	Violation measurement:	Not Reported

PWS name:	CORPORACION AZUCARERA AGUIRRE		
Population served:	1500	PWS type code:	C
Violation ID:	5409301		
Contaminant:	METHYLENE CHLORIDE (DICHLOROMETHANE)		
Violation type:	3	Compliance start date:	4/1/2000 0:00:00
Compliance end date:	6/30/2000 0:00:00	Enforcement date:	6/30/2001 0:00:00

GEOCHECK® - PHYSICAL SETTING SOURCE MAP FINDINGS

Enforcement action:	State Violation/Reminder Notice		
Violation measurement:	Not Reported		
PWS name:	CORPORACION AZUCARERA AGUIRRE		
Population served:	1500	PWS type code:	C
Violation ID:	5409301		
Contaminant:	METHYLENE CHLORIDE (DICHLOROMETHANE)		
Violation type:	3	Compliance start date:	4/1/2000 0:00:00
Compliance end date:	6/30/2000 0:00:00	Enforcement date:	9/30/2005 0:00:00
Enforcement action:	State AO (w/o Penalty) Issued		
Violation measurement:	Not Reported		
PWS name:	CORPORACION AZUCARERA AGUIRRE		
Population served:	1500	PWS type code:	C
Violation ID:	5409401		
Contaminant:	METHYLENE CHLORIDE (DICHLOROMETHANE)		
Violation type:	3	Compliance start date:	7/1/2000 0:00:00
Compliance end date:	9/30/2000 0:00:00	Enforcement date:	3/30/2009 0:00:00
Enforcement action:	State Compliance Achieved	Violation measurement:	Not Reported
PWS name:	CORPORACION AZUCARERA AGUIRRE		
Population served:	1500	PWS type code:	C
Violation ID:	5409401		
Contaminant:	METHYLENE CHLORIDE (DICHLOROMETHANE)		
Violation type:	3	Compliance start date:	7/1/2000 0:00:00
Compliance end date:	9/30/2000 0:00:00	Enforcement date:	5/31/2007 0:00:00
Enforcement action:	State Formal NOV Issued	Violation measurement:	Not Reported
PWS name:	CORPORACION AZUCARERA AGUIRRE		
Population served:	1500	PWS type code:	C
Violation ID:	5409401		
Contaminant:	METHYLENE CHLORIDE (DICHLOROMETHANE)		
Violation type:	3	Compliance start date:	7/1/2000 0:00:00
Compliance end date:	9/30/2000 0:00:00	Enforcement date:	6/30/2001 0:00:00
Enforcement action:	State Violation/Reminder Notice		
Violation measurement:	Not Reported		
PWS name:	CORPORACION AZUCARERA AGUIRRE		
Population served:	1500	PWS type code:	C
Violation ID:	5409401		
Contaminant:	METHYLENE CHLORIDE (DICHLOROMETHANE)		
Violation type:	3	Compliance start date:	7/1/2000 0:00:00
Compliance end date:	9/30/2000 0:00:00	Enforcement date:	9/30/2005 0:00:00
Enforcement action:	State AO (w/o Penalty) Issued		
Violation measurement:	Not Reported		
PWS name:	CORPORACION AZUCARERA AGUIRRE		
Population served:	1500	PWS type code:	C
Violation ID:	5409401		
Contaminant:	METHYLENE CHLORIDE (DICHLOROMETHANE)		
Violation type:	3	Compliance start date:	7/1/2000 0:00:00
Compliance end date:	9/30/2000 0:00:00	Enforcement date:	9/9/2008 0:00:00
Enforcement action:	State Unresolved	Violation measurement:	Not Reported
PWS name:	CORPORACION AZUCARERA AGUIRRE		
Population served:	1500	PWS type code:	C
Violation ID:	5409501		
Contaminant:	METHYLENE CHLORIDE (DICHLOROMETHANE)		
Violation type:	3	Compliance start date:	10/1/2000 0:00:00
Compliance end date:	12/31/2000 0:00:00	Enforcement date:	3/30/2009 0:00:00
Enforcement action:	State Compliance Achieved	Violation measurement:	Not Reported

GEOCHECK® - PHYSICAL SETTING SOURCE MAP FINDINGS

PWS name:	CORPORACION AZUCARERA AGUIRRE		
Population served:	1500	PWS type code:	C
Violation ID:	5409501		
Contaminant:	METHYLENE CHLORIDE (DICHLOROMETHANE)		
Violation type:	3	Compliance start date:	10/1/2000 0:00:00
Compliance end date:	12/31/2000 0:00:00	Enforcement date:	5/31/2007 0:00:00
Enforcement action:	State Formal NOV Issued	Violation measurement:	Not Reported
PWS name:	CORPORACION AZUCARERA AGUIRRE		
Population served:	1500	PWS type code:	C
Violation ID:	5409501		
Contaminant:	METHYLENE CHLORIDE (DICHLOROMETHANE)		
Violation type:	3	Compliance start date:	10/1/2000 0:00:00
Compliance end date:	12/31/2000 0:00:00	Enforcement date:	6/30/2001 0:00:00
Enforcement action:	State Violation/Reminder Notice		
Violation measurement:	Not Reported		
PWS name:	CORPORACION AZUCARERA AGUIRRE		
Population served:	1500	PWS type code:	C
Violation ID:	5409501		
Contaminant:	METHYLENE CHLORIDE (DICHLOROMETHANE)		
Violation type:	3	Compliance start date:	10/1/2000 0:00:00
Compliance end date:	12/31/2000 0:00:00	Enforcement date:	9/30/2005 0:00:00
Enforcement action:	State AO (w/o Penalty) Issued		
Violation measurement:	Not Reported		
PWS name:	CORPORACION AZUCARERA AGUIRRE		
Population served:	1500	PWS type code:	C
Violation ID:	5409501		
Contaminant:	METHYLENE CHLORIDE (DICHLOROMETHANE)		
Violation type:	3	Compliance start date:	10/1/2000 0:00:00
Compliance end date:	12/31/2000 0:00:00	Enforcement date:	9/9/2008 0:00:00
Enforcement action:	State Unresolved	Violation measurement:	Not Reported
PWS name:	CORPORACION AZUCARERA AGUIRRE		
Population served:	1500	PWS type code:	C
Violation ID:	5409601	Contaminant:	O-DICHLOROBENZENE
Violation type:	3	Compliance start date:	1/1/2000 0:00:00
Compliance end date:	3/31/2000 0:00:00	Enforcement date:	3/30/2009 0:00:00
Enforcement action:	State Compliance Achieved	Violation measurement:	Not Reported
PWS name:	CORPORACION AZUCARERA AGUIRRE		
Population served:	1500	PWS type code:	C
Violation ID:	5409601	Contaminant:	O-DICHLOROBENZENE
Violation type:	3	Compliance start date:	1/1/2000 0:00:00
Compliance end date:	3/31/2000 0:00:00	Enforcement date:	6/30/2001 0:00:00
Enforcement action:	State Violation/Reminder Notice		
Violation measurement:	Not Reported		
PWS name:	CORPORACION AZUCARERA AGUIRRE		
Population served:	1500	PWS type code:	C
Violation ID:	5409601	Contaminant:	O-DICHLOROBENZENE
Violation type:	3	Compliance start date:	1/1/2000 0:00:00
Compliance end date:	3/31/2000 0:00:00	Enforcement date:	9/30/2005 0:00:00
Enforcement action:	State AO (w/o Penalty) Issued		
Violation measurement:	Not Reported		
PWS name:	CORPORACION AZUCARERA AGUIRRE		
Population served:	1500	PWS type code:	C
Violation ID:	5409701	Contaminant:	O-DICHLOROBENZENE
Violation type:	3	Compliance start date:	4/1/2000 0:00:00
Compliance end date:	6/30/2000 0:00:00	Enforcement date:	3/30/2009 0:00:00

GEOCHECK® - PHYSICAL SETTING SOURCE MAP FINDINGS

Enforcement action:	State Compliance Achieved	Violation measurement:	Not Reported
PWS name:	CORPORACION AZUCARERA AGUIRRE		
Population served:	1500	PWS type code:	C
Violation ID:	5409701	Contaminant:	O-DICHLOROBENZENE
Violation type:	3	Compliance start date:	4/1/2000 0:00:00
Compliance end date:	6/30/2000 0:00:00	Enforcement date:	6/30/2001 0:00:00
Enforcement action:	State Violation/Reminder Notice		
Violation measurement:	Not Reported		
PWS name:	CORPORACION AZUCARERA AGUIRRE		
Population served:	1500	PWS type code:	C
Violation ID:	5409701	Contaminant:	O-DICHLOROBENZENE
Violation type:	3	Compliance start date:	4/1/2000 0:00:00
Compliance end date:	6/30/2000 0:00:00	Enforcement date:	9/30/2005 0:00:00
Enforcement action:	State AO (w/o Penalty) Issued		
Violation measurement:	Not Reported		
PWS name:	CORPORACION AZUCARERA AGUIRRE		
Population served:	1500	PWS type code:	C
Violation ID:	5409801	Contaminant:	O-DICHLOROBENZENE
Violation type:	3	Compliance start date:	7/1/2000 0:00:00
Compliance end date:	9/30/2000 0:00:00	Enforcement date:	3/30/2009 0:00:00
Enforcement action:	State Compliance Achieved	Violation measurement:	Not Reported
PWS name:	CORPORACION AZUCARERA AGUIRRE		
Population served:	1500	PWS type code:	C
Violation ID:	5409801	Contaminant:	O-DICHLOROBENZENE
Violation type:	3	Compliance start date:	7/1/2000 0:00:00
Compliance end date:	9/30/2000 0:00:00	Enforcement date:	5/31/2007 0:00:00
Enforcement action:	State Formal NOV Issued	Violation measurement:	Not Reported
PWS name:	CORPORACION AZUCARERA AGUIRRE		
Population served:	1500	PWS type code:	C
Violation ID:	5409801	Contaminant:	O-DICHLOROBENZENE
Violation type:	3	Compliance start date:	7/1/2000 0:00:00
Compliance end date:	9/30/2000 0:00:00	Enforcement date:	6/30/2001 0:00:00
Enforcement action:	State Violation/Reminder Notice		
Violation measurement:	Not Reported		
PWS name:	CORPORACION AZUCARERA AGUIRRE		
Population served:	1500	PWS type code:	C
Violation ID:	5409801	Contaminant:	O-DICHLOROBENZENE
Violation type:	3	Compliance start date:	7/1/2000 0:00:00
Compliance end date:	9/30/2000 0:00:00	Enforcement date:	9/30/2005 0:00:00
Enforcement action:	State AO (w/o Penalty) Issued		
Violation measurement:	Not Reported		
PWS name:	CORPORACION AZUCARERA AGUIRRE		
Population served:	1500	PWS type code:	C
Violation ID:	5409801	Contaminant:	O-DICHLOROBENZENE
Violation type:	3	Compliance start date:	7/1/2000 0:00:00
Compliance end date:	9/30/2000 0:00:00	Enforcement date:	9/9/2008 0:00:00
Enforcement action:	State Unresolved	Violation measurement:	Not Reported
PWS name:	CORPORACION AZUCARERA AGUIRRE		
Population served:	1500	PWS type code:	C
Violation ID:	5409901	Contaminant:	O-DICHLOROBENZENE
Violation type:	3	Compliance start date:	10/1/2000 0:00:00
Compliance end date:	12/31/2000 0:00:00	Enforcement date:	3/30/2009 0:00:00
Enforcement action:	State Compliance Achieved	Violation measurement:	Not Reported

GEOCHECK® - PHYSICAL SETTING SOURCE MAP FINDINGS

PWS name:	CORPORACION AZUCARERA AGUIRRE	PWS type code:	C
Population served:	1500	Contaminant:	O-DICHLOROBENZENE
Violation ID:	5409901	Compliance start date:	10/1/2000 0:00:00
Violation type:	3	Enforcement date:	5/31/2007 0:00:00
Compliance end date:	12/31/2000 0:00:00	Violation measurement:	Not Reported
Enforcement action:	State Formal NOV Issued		
PWS name:	CORPORACION AZUCARERA AGUIRRE	PWS type code:	C
Population served:	1500	Contaminant:	O-DICHLOROBENZENE
Violation ID:	5409901	Compliance start date:	10/1/2000 0:00:00
Violation type:	3	Enforcement date:	6/30/2001 0:00:00
Compliance end date:	12/31/2000 0:00:00		
Enforcement action:	State Violation/Reminder Notice		
Violation measurement:	Not Reported		
PWS name:	CORPORACION AZUCARERA AGUIRRE	PWS type code:	C
Population served:	1500	Contaminant:	O-DICHLOROBENZENE
Violation ID:	5409901	Compliance start date:	10/1/2000 0:00:00
Violation type:	3	Enforcement date:	9/30/2005 0:00:00
Compliance end date:	12/31/2000 0:00:00		
Enforcement action:	State AO (w/o Penalty) Issued		
Violation measurement:	Not Reported		
PWS name:	CORPORACION AZUCARERA AGUIRRE	PWS type code:	C
Population served:	1500	Contaminant:	O-DICHLOROBENZENE
Violation ID:	5409901	Compliance start date:	10/1/2000 0:00:00
Violation type:	3	Enforcement date:	9/9/2008 0:00:00
Compliance end date:	12/31/2000 0:00:00	Violation measurement:	Not Reported
Enforcement action:	State Unresolved		
PWS name:	CORPORACION AZUCARERA AGUIRRE	PWS type code:	C
Population served:	1500	Contaminant:	P-DICHLOROBENZENE
Violation ID:	5410001	Compliance start date:	1/1/2000 0:00:00
Violation type:	3	Enforcement date:	3/30/2009 0:00:00
Compliance end date:	3/31/2000 0:00:00	Violation measurement:	Not Reported
Enforcement action:	State Compliance Achieved		
PWS name:	CORPORACION AZUCARERA AGUIRRE	PWS type code:	C
Population served:	1500	Contaminant:	P-DICHLOROBENZENE
Violation ID:	5410001	Compliance start date:	1/1/2000 0:00:00
Violation type:	3	Enforcement date:	6/30/2001 0:00:00
Compliance end date:	3/31/2000 0:00:00		
Enforcement action:	State Violation/Reminder Notice		
Violation measurement:	Not Reported		
PWS name:	CORPORACION AZUCARERA AGUIRRE	PWS type code:	C
Population served:	1500	Contaminant:	P-DICHLOROBENZENE
Violation ID:	5410001	Compliance start date:	1/1/2000 0:00:00
Violation type:	3	Enforcement date:	9/30/2005 0:00:00
Compliance end date:	3/31/2000 0:00:00		
Enforcement action:	State AO (w/o Penalty) Issued		
Violation measurement:	Not Reported		
PWS name:	CORPORACION AZUCARERA AGUIRRE	PWS type code:	C
Population served:	1500	Contaminant:	P-DICHLOROBENZENE
Violation ID:	5410101	Compliance start date:	4/1/2000 0:00:00
Violation type:	3	Enforcement date:	3/30/2009 0:00:00
Compliance end date:	6/30/2000 0:00:00	Violation measurement:	Not Reported
Enforcement action:	State Compliance Achieved		
PWS name:	CORPORACION AZUCARERA AGUIRRE	PWS type code:	C
Population served:	1500		

GEOCHECK® - PHYSICAL SETTING SOURCE MAP FINDINGS

Violation ID:	5410101	Contaminant:	P-DICHLOROBENZENE
Violation type:	3	Compliance start date:	4/1/2000 0:00:00
Compliance end date:	6/30/2000 0:00:00	Enforcement date:	6/30/2001 0:00:00
Enforcement action:	State Violation/Reminder Notice		
Violation measurement:	Not Reported		
PWS name:	CORPORACION AZUCARERA AGUIRRE		
Population served:	1500	PWS type code:	C
Violation ID:	5410101	Contaminant:	P-DICHLOROBENZENE
Violation type:	3	Compliance start date:	4/1/2000 0:00:00
Compliance end date:	6/30/2000 0:00:00	Enforcement date:	9/30/2005 0:00:00
Enforcement action:	State AO (w/o Penalty) Issued		
Violation measurement:	Not Reported		
PWS name:	CORPORACION AZUCARERA AGUIRRE		
Population served:	1500	PWS type code:	C
Violation ID:	5410201	Contaminant:	P-DICHLOROBENZENE
Violation type:	3	Compliance start date:	7/1/2000 0:00:00
Compliance end date:	9/30/2000 0:00:00	Enforcement date:	3/30/2009 0:00:00
Enforcement action:	State Compliance Achieved	Violation measurement:	Not Reported
PWS name:	CORPORACION AZUCARERA AGUIRRE		
Population served:	1500	PWS type code:	C
Violation ID:	5410201	Contaminant:	P-DICHLOROBENZENE
Violation type:	3	Compliance start date:	7/1/2000 0:00:00
Compliance end date:	9/30/2000 0:00:00	Enforcement date:	5/31/2007 0:00:00
Enforcement action:	State Formal NOV Issued	Violation measurement:	Not Reported
PWS name:	CORPORACION AZUCARERA AGUIRRE		
Population served:	1500	PWS type code:	C
Violation ID:	5410201	Contaminant:	P-DICHLOROBENZENE
Violation type:	3	Compliance start date:	7/1/2000 0:00:00
Compliance end date:	9/30/2000 0:00:00	Enforcement date:	6/30/2001 0:00:00
Enforcement action:	State Violation/Reminder Notice		
Violation measurement:	Not Reported		
PWS name:	CORPORACION AZUCARERA AGUIRRE		
Population served:	1500	PWS type code:	C
Violation ID:	5410201	Contaminant:	P-DICHLOROBENZENE
Violation type:	3	Compliance start date:	7/1/2000 0:00:00
Compliance end date:	9/30/2000 0:00:00	Enforcement date:	9/30/2005 0:00:00
Enforcement action:	State AO (w/o Penalty) Issued		
Violation measurement:	Not Reported		
PWS name:	CORPORACION AZUCARERA AGUIRRE		
Population served:	1500	PWS type code:	C
Violation ID:	5410201	Contaminant:	P-DICHLOROBENZENE
Violation type:	3	Compliance start date:	7/1/2000 0:00:00
Compliance end date:	9/30/2000 0:00:00	Enforcement date:	9/9/2008 0:00:00
Enforcement action:	State Unresolved	Violation measurement:	Not Reported
PWS name:	CORPORACION AZUCARERA AGUIRRE		
Population served:	1500	PWS type code:	C
Violation ID:	5410301	Contaminant:	P-DICHLOROBENZENE
Violation type:	3	Compliance start date:	10/1/2000 0:00:00
Compliance end date:	12/31/2000 0:00:00	Enforcement date:	3/30/2009 0:00:00
Enforcement action:	State Compliance Achieved	Violation measurement:	Not Reported
PWS name:	CORPORACION AZUCARERA AGUIRRE		
Population served:	1500	PWS type code:	C
Violation ID:	5410301	Contaminant:	P-DICHLOROBENZENE
Violation type:	3	Compliance start date:	10/1/2000 0:00:00

GEOCHECK® - PHYSICAL SETTING SOURCE MAP FINDINGS

Compliance end date:	12/31/2000 0:00:00	Enforcement date:	5/31/2007 0:00:00
Enforcement action:	State Formal NOV Issued	Violation measurement:	Not Reported
PWS name:	CORPORACION AZUCARERA AGUIRRE		
Population served:	1500	PWS type code:	C
Violation ID:	5410301	Contaminant:	P-DICHLOROBENZENE
Violation type:	3	Compliance start date:	10/1/2000 0:00:00
Compliance end date:	12/31/2000 0:00:00	Enforcement date:	6/30/2001 0:00:00
Enforcement action:	State Violation/Reminder Notice		
Violation measurement:	Not Reported		
PWS name:	CORPORACION AZUCARERA AGUIRRE		
Population served:	1500	PWS type code:	C
Violation ID:	5410301	Contaminant:	P-DICHLOROBENZENE
Violation type:	3	Compliance start date:	10/1/2000 0:00:00
Compliance end date:	12/31/2000 0:00:00	Enforcement date:	9/30/2005 0:00:00
Enforcement action:	State AO (w/o Penalty) Issued		
Violation measurement:	Not Reported		
PWS name:	CORPORACION AZUCARERA AGUIRRE		
Population served:	1500	PWS type code:	C
Violation ID:	5410301	Contaminant:	P-DICHLOROBENZENE
Violation type:	3	Compliance start date:	10/1/2000 0:00:00
Compliance end date:	12/31/2000 0:00:00	Enforcement date:	9/9/2008 0:00:00
Enforcement action:	State Unresolved	Violation measurement:	Not Reported
PWS name:	CORPORACION AZUCARERA AGUIRRE		
Population served:	1500	PWS type code:	C
Violation ID:	5410401	Contaminant:	VINYL CHLORIDE
Violation type:	3	Compliance start date:	1/1/2000 0:00:00
Compliance end date:	3/31/2000 0:00:00	Enforcement date:	3/30/2009 0:00:00
Enforcement action:	State Compliance Achieved	Violation measurement:	Not Reported
PWS name:	CORPORACION AZUCARERA AGUIRRE		
Population served:	1500	PWS type code:	C
Violation ID:	5410401	Contaminant:	VINYL CHLORIDE
Violation type:	3	Compliance start date:	1/1/2000 0:00:00
Compliance end date:	3/31/2000 0:00:00	Enforcement date:	6/30/2001 0:00:00
Enforcement action:	State Violation/Reminder Notice		
Violation measurement:	Not Reported		
PWS name:	CORPORACION AZUCARERA AGUIRRE		
Population served:	1500	PWS type code:	C
Violation ID:	5410401	Contaminant:	VINYL CHLORIDE
Violation type:	3	Compliance start date:	1/1/2000 0:00:00
Compliance end date:	3/31/2000 0:00:00	Enforcement date:	9/30/2005 0:00:00
Enforcement action:	State AO (w/o Penalty) Issued		
Violation measurement:	Not Reported		
PWS name:	CORPORACION AZUCARERA AGUIRRE		
Population served:	1500	PWS type code:	C
Violation ID:	5410501	Contaminant:	VINYL CHLORIDE
Violation type:	3	Compliance start date:	4/1/2000 0:00:00
Compliance end date:	6/30/2000 0:00:00	Enforcement date:	3/30/2009 0:00:00
Enforcement action:	State Compliance Achieved	Violation measurement:	Not Reported
PWS name:	CORPORACION AZUCARERA AGUIRRE		
Population served:	1500	PWS type code:	C
Violation ID:	5410501	Contaminant:	VINYL CHLORIDE
Violation type:	3	Compliance start date:	4/1/2000 0:00:00
Compliance end date:	6/30/2000 0:00:00	Enforcement date:	6/30/2001 0:00:00
Enforcement action:	State Violation/Reminder Notice		

GEOCHECK® - PHYSICAL SETTING SOURCE MAP FINDINGS

Violation measurement:	Not Reported		
PWS name:	CORPORACION AZUCARERA AGUIRRE		
Population served:	1500	PWS type code:	C
Violation ID:	5410501	Contaminant:	VINYL CHLORIDE
Violation type:	3	Compliance start date:	4/1/2000 0:00:00
Compliance end date:	6/30/2000 0:00:00	Enforcement date:	9/30/2005 0:00:00
Enforcement action:	State AO (w/o Penalty) Issued		
Violation measurement:	Not Reported		
PWS name:	CORPORACION AZUCARERA AGUIRRE		
Population served:	1500	PWS type code:	C
Violation ID:	5410601	Contaminant:	VINYL CHLORIDE
Violation type:	3	Compliance start date:	7/1/2000 0:00:00
Compliance end date:	9/30/2000 0:00:00	Enforcement date:	3/30/2009 0:00:00
Enforcement action:	State Compliance Achieved	Violation measurement:	Not Reported
PWS name:	CORPORACION AZUCARERA AGUIRRE		
Population served:	1500	PWS type code:	C
Violation ID:	5410601	Contaminant:	VINYL CHLORIDE
Violation type:	3	Compliance start date:	7/1/2000 0:00:00
Compliance end date:	9/30/2000 0:00:00	Enforcement date:	5/31/2007 0:00:00
Enforcement action:	State Formal NOV Issued	Violation measurement:	Not Reported
PWS name:	CORPORACION AZUCARERA AGUIRRE		
Population served:	1500	PWS type code:	C
Violation ID:	5410601	Contaminant:	VINYL CHLORIDE
Violation type:	3	Compliance start date:	7/1/2000 0:00:00
Compliance end date:	9/30/2000 0:00:00	Enforcement date:	6/30/2001 0:00:00
Enforcement action:	State Violation/Reminder Notice		
Violation measurement:	Not Reported		
PWS name:	CORPORACION AZUCARERA AGUIRRE		
Population served:	1500	PWS type code:	C
Violation ID:	5410601	Contaminant:	VINYL CHLORIDE
Violation type:	3	Compliance start date:	7/1/2000 0:00:00
Compliance end date:	9/30/2000 0:00:00	Enforcement date:	9/30/2005 0:00:00
Enforcement action:	State AO (w/o Penalty) Issued		
Violation measurement:	Not Reported		
PWS name:	CORPORACION AZUCARERA AGUIRRE		
Population served:	1500	PWS type code:	C
Violation ID:	5410601	Contaminant:	VINYL CHLORIDE
Violation type:	3	Compliance start date:	7/1/2000 0:00:00
Compliance end date:	9/30/2000 0:00:00	Enforcement date:	9/9/2008 0:00:00
Enforcement action:	State Unresolved	Violation measurement:	Not Reported
PWS name:	CORPORACION AZUCARERA AGUIRRE		
Population served:	1500	PWS type code:	C
Violation ID:	5410701	Contaminant:	VINYL CHLORIDE
Violation type:	3	Compliance start date:	10/1/2000 0:00:00
Compliance end date:	12/31/2000 0:00:00	Enforcement date:	3/30/2009 0:00:00
Enforcement action:	State Compliance Achieved	Violation measurement:	Not Reported
PWS name:	CORPORACION AZUCARERA AGUIRRE		
Population served:	1500	PWS type code:	C
Violation ID:	5410701	Contaminant:	VINYL CHLORIDE
Violation type:	3	Compliance start date:	10/1/2000 0:00:00
Compliance end date:	12/31/2000 0:00:00	Enforcement date:	5/31/2007 0:00:00
Enforcement action:	State Formal NOV Issued	Violation measurement:	Not Reported
PWS name:	CORPORACION AZUCARERA AGUIRRE		

GEOCHECK® - PHYSICAL SETTING SOURCE MAP FINDINGS

Population served:	1500	PWS type code:	C
Violation ID:	5410701	Contaminant:	VINYL CHLORIDE
Violation type:	3	Compliance start date:	10/1/2000 0:00:00
Compliance end date:	12/31/2000 0:00:00	Enforcement date:	6/30/2001 0:00:00
Enforcement action:	State Violation/Reminder Notice		
Violation measurement:	Not Reported		

PWS name:	CORPORACION AZUCARERA AGUIRRE		
Population served:	1500	PWS type code:	C
Violation ID:	5410701	Contaminant:	VINYL CHLORIDE
Violation type:	3	Compliance start date:	10/1/2000 0:00:00
Compliance end date:	12/31/2000 0:00:00	Enforcement date:	9/30/2005 0:00:00
Enforcement action:	State AO (w/o Penalty) Issued		
Violation measurement:	Not Reported		

PWS name:	CORPORACION AZUCARERA AGUIRRE		
Population served:	1500	PWS type code:	C
Violation ID:	5410701	Contaminant:	VINYL CHLORIDE
Violation type:	3	Compliance start date:	10/1/2000 0:00:00
Compliance end date:	12/31/2000 0:00:00	Enforcement date:	9/9/2008 0:00:00
Enforcement action:	State Unresolved		
Violation measurement:	Not Reported		

PWS name:	CORPORACION AZUCARERA AGUIRRE		
Population served:	1500	PWS type code:	C
Violation ID:	5410801	Contaminant:	1,1-DICHLOROETHYLENE
Violation type:	3	Compliance start date:	1/1/2000 0:00:00
Compliance end date:	3/31/2000 0:00:00	Enforcement date:	3/30/2009 0:00:00
Enforcement action:	State Compliance Achieved		
Violation measurement:	Not Reported		

PWS name:	CORPORACION AZUCARERA AGUIRRE		
Population served:	1500	PWS type code:	C
Violation ID:	5410801	Contaminant:	1,1-DICHLOROETHYLENE
Violation type:	3	Compliance start date:	1/1/2000 0:00:00
Compliance end date:	3/31/2000 0:00:00	Enforcement date:	6/30/2001 0:00:00
Enforcement action:	State Violation/Reminder Notice		
Violation measurement:	Not Reported		

PWS name:	CORPORACION AZUCARERA AGUIRRE		
Population served:	1500	PWS type code:	C
Violation ID:	5410801	Contaminant:	1,1-DICHLOROETHYLENE
Violation type:	3	Compliance start date:	1/1/2000 0:00:00
Compliance end date:	3/31/2000 0:00:00	Enforcement date:	9/30/2005 0:00:00
Enforcement action:	State AO (w/o Penalty) Issued		
Violation measurement:	Not Reported		

PWS name:	CORPORACION AZUCARERA AGUIRRE		
Population served:	1500	PWS type code:	C
Violation ID:	5410901	Contaminant:	1,1-DICHLOROETHYLENE
Violation type:	3	Compliance start date:	4/1/2000 0:00:00
Compliance end date:	6/30/2000 0:00:00	Enforcement date:	3/30/2009 0:00:00
Enforcement action:	State Compliance Achieved		
Violation measurement:	Not Reported		

PWS name:	CORPORACION AZUCARERA AGUIRRE		
Population served:	1500	PWS type code:	C
Violation ID:	5410901	Contaminant:	1,1-DICHLOROETHYLENE
Violation type:	3	Compliance start date:	4/1/2000 0:00:00
Compliance end date:	6/30/2000 0:00:00	Enforcement date:	6/30/2001 0:00:00
Enforcement action:	State Violation/Reminder Notice		
Violation measurement:	Not Reported		

PWS name:	CORPORACION AZUCARERA AGUIRRE		
Population served:	1500	PWS type code:	C

GEOCHECK® - PHYSICAL SETTING SOURCE MAP FINDINGS

Violation ID:	5410901	Contaminant:	1,1-DICHLOROETHYLENE
Violation type:	3	Compliance start date:	4/1/2000 0:00:00
Compliance end date:	6/30/2000 0:00:00	Enforcement date:	9/30/2005 0:00:00
Enforcement action:	State AO (w/o Penalty) Issued		
Violation measurement:	Not Reported		
PWS name:	CORPORACION AZUCARERA AGUIRRE		
Population served:	1500	PWS type code:	C
Violation ID:	5411001	Contaminant:	1,1-DICHLOROETHYLENE
Violation type:	3	Compliance start date:	7/1/2000 0:00:00
Compliance end date:	9/30/2000 0:00:00	Enforcement date:	3/30/2009 0:00:00
Enforcement action:	State Compliance Achieved	Violation measurement:	Not Reported
PWS name:	CORPORACION AZUCARERA AGUIRRE		
Population served:	1500	PWS type code:	C
Violation ID:	5411001	Contaminant:	1,1-DICHLOROETHYLENE
Violation type:	3	Compliance start date:	7/1/2000 0:00:00
Compliance end date:	9/30/2000 0:00:00	Enforcement date:	5/31/2007 0:00:00
Enforcement action:	State Formal NOV Issued	Violation measurement:	Not Reported
PWS name:	CORPORACION AZUCARERA AGUIRRE		
Population served:	1500	PWS type code:	C
Violation ID:	5411001	Contaminant:	1,1-DICHLOROETHYLENE
Violation type:	3	Compliance start date:	7/1/2000 0:00:00
Compliance end date:	9/30/2000 0:00:00	Enforcement date:	6/30/2001 0:00:00
Enforcement action:	State Violation/Reminder Notice		
Violation measurement:	Not Reported		
PWS name:	CORPORACION AZUCARERA AGUIRRE		
Population served:	1500	PWS type code:	C
Violation ID:	5411001	Contaminant:	1,1-DICHLOROETHYLENE
Violation type:	3	Compliance start date:	7/1/2000 0:00:00
Compliance end date:	9/30/2000 0:00:00	Enforcement date:	9/30/2005 0:00:00
Enforcement action:	State AO (w/o Penalty) Issued		
Violation measurement:	Not Reported		
PWS name:	CORPORACION AZUCARERA AGUIRRE		
Population served:	1500	PWS type code:	C
Violation ID:	5411001	Contaminant:	1,1-DICHLOROETHYLENE
Violation type:	3	Compliance start date:	7/1/2000 0:00:00
Compliance end date:	9/30/2000 0:00:00	Enforcement date:	9/9/2008 0:00:00
Enforcement action:	State Unresolved	Violation measurement:	Not Reported
PWS name:	CORPORACION AZUCARERA AGUIRRE		
Population served:	1500	PWS type code:	C
Violation ID:	5411101	Contaminant:	1,1-DICHLOROETHYLENE
Violation type:	3	Compliance start date:	10/1/2000 0:00:00
Compliance end date:	12/31/2000 0:00:00	Enforcement date:	3/30/2009 0:00:00
Enforcement action:	State Compliance Achieved	Violation measurement:	Not Reported
PWS name:	CORPORACION AZUCARERA AGUIRRE		
Population served:	1500	PWS type code:	C
Violation ID:	5411101	Contaminant:	1,1-DICHLOROETHYLENE
Violation type:	3	Compliance start date:	10/1/2000 0:00:00
Compliance end date:	12/31/2000 0:00:00	Enforcement date:	5/31/2007 0:00:00
Enforcement action:	State Formal NOV Issued	Violation measurement:	Not Reported
PWS name:	CORPORACION AZUCARERA AGUIRRE		
Population served:	1500	PWS type code:	C
Violation ID:	5411101	Contaminant:	1,1-DICHLOROETHYLENE
Violation type:	3	Compliance start date:	10/1/2000 0:00:00
Compliance end date:	12/31/2000 0:00:00	Enforcement date:	6/30/2001 0:00:00

GEOCHECK® - PHYSICAL SETTING SOURCE MAP FINDINGS

Enforcement action: State Violation/Reminder Notice
Violation measurement: Not Reported

PWS name:	CORPORACION AZUCARERA AGUIRRE		
Population served:	1500	PWS type code:	C
Violation ID:	5411101	Contaminant:	1,1-DICHLOROETHYLENE
Violation type:	3	Compliance start date:	10/1/2000 0:00:00
Compliance end date:	12/31/2000 0:00:00	Enforcement date:	9/30/2005 0:00:00
Enforcement action:	State AO (w/o Penalty) Issued		
Violation measurement:	Not Reported		

PWS name:	CORPORACION AZUCARERA AGUIRRE		
Population served:	1500	PWS type code:	C
Violation ID:	5411101	Contaminant:	1,1-DICHLOROETHYLENE
Violation type:	3	Compliance start date:	10/1/2000 0:00:00
Compliance end date:	12/31/2000 0:00:00	Enforcement date:	9/9/2008 0:00:00
Enforcement action:	State Unresolved		
Violation measurement:	Not Reported		

PWS name:	CORPORACION AZUCARERA AGUIRRE		
Population served:	1500	PWS type code:	C
Violation ID:	5411201	Contaminant:	TRANS-1,2-DICHLOROETHYLENE
Violation type:	3	Compliance start date:	1/1/2000 0:00:00
Compliance end date:	3/31/2000 0:00:00	Enforcement date:	3/30/2009 0:00:00
Enforcement action:	State Compliance Achieved		
Violation measurement:	Not Reported		

PWS name:	CORPORACION AZUCARERA AGUIRRE		
Population served:	1500	PWS type code:	C
Violation ID:	5411201	Contaminant:	TRANS-1,2-DICHLOROETHYLENE
Violation type:	3	Compliance start date:	1/1/2000 0:00:00
Compliance end date:	3/31/2000 0:00:00	Enforcement date:	6/30/2001 0:00:00
Enforcement action:	State Violation/Reminder Notice		
Violation measurement:	Not Reported		

PWS name:	CORPORACION AZUCARERA AGUIRRE		
Population served:	1500	PWS type code:	C
Violation ID:	5411201	Contaminant:	TRANS-1,2-DICHLOROETHYLENE
Violation type:	3	Compliance start date:	1/1/2000 0:00:00
Compliance end date:	3/31/2000 0:00:00	Enforcement date:	9/30/2005 0:00:00
Enforcement action:	State AO (w/o Penalty) Issued		
Violation measurement:	Not Reported		

PWS name:	CORPORACION AZUCARERA AGUIRRE		
Population served:	1500	PWS type code:	C
Violation ID:	5411301	Contaminant:	TRANS-1,2-DICHLOROETHYLENE
Violation type:	3	Compliance start date:	4/1/2000 0:00:00
Compliance end date:	6/30/2000 0:00:00	Enforcement date:	3/30/2009 0:00:00
Enforcement action:	State Compliance Achieved		
Violation measurement:	Not Reported		

PWS name:	CORPORACION AZUCARERA AGUIRRE		
Population served:	1500	PWS type code:	C
Violation ID:	5411301	Contaminant:	TRANS-1,2-DICHLOROETHYLENE
Violation type:	3	Compliance start date:	4/1/2000 0:00:00
Compliance end date:	6/30/2000 0:00:00	Enforcement date:	6/30/2001 0:00:00
Enforcement action:	State Violation/Reminder Notice		
Violation measurement:	Not Reported		

PWS name:	CORPORACION AZUCARERA AGUIRRE		
Population served:	1500	PWS type code:	C
Violation ID:	5411301	Contaminant:	TRANS-1,2-DICHLOROETHYLENE
Violation type:	3	Compliance start date:	4/1/2000 0:00:00
Compliance end date:	6/30/2000 0:00:00	Enforcement date:	9/30/2005 0:00:00
Enforcement action:	State AO (w/o Penalty) Issued		

GEOCHECK® - PHYSICAL SETTING SOURCE MAP FINDINGS

Violation measurement:	Not Reported		
PWS name:	CORPORACION AZUCARERA AGUIRRE		
Population served:	1500	PWS type code:	C
Violation ID:	5411401	Contaminant:	TRANS-1,2-DICHLOROETHYLENE
Violation type:	3	Compliance start date:	7/1/2000 0:00:00
Compliance end date:	9/30/2000 0:00:00	Enforcement date:	3/30/2009 0:00:00
Enforcement action:	State Compliance Achieved	Violation measurement:	Not Reported
PWS name:	CORPORACION AZUCARERA AGUIRRE		
Population served:	1500	PWS type code:	C
Violation ID:	5411401	Contaminant:	TRANS-1,2-DICHLOROETHYLENE
Violation type:	3	Compliance start date:	7/1/2000 0:00:00
Compliance end date:	9/30/2000 0:00:00	Enforcement date:	5/31/2007 0:00:00
Enforcement action:	State Formal NOV Issued	Violation measurement:	Not Reported
PWS name:	CORPORACION AZUCARERA AGUIRRE		
Population served:	1500	PWS type code:	C
Violation ID:	5411401	Contaminant:	TRANS-1,2-DICHLOROETHYLENE
Violation type:	3	Compliance start date:	7/1/2000 0:00:00
Compliance end date:	9/30/2000 0:00:00	Enforcement date:	6/30/2001 0:00:00
Enforcement action:	State Violation/Reminder Notice		
Violation measurement:	Not Reported		
PWS name:	CORPORACION AZUCARERA AGUIRRE		
Population served:	1500	PWS type code:	C
Violation ID:	5411401	Contaminant:	TRANS-1,2-DICHLOROETHYLENE
Violation type:	3	Compliance start date:	7/1/2000 0:00:00
Compliance end date:	9/30/2000 0:00:00	Enforcement date:	9/30/2005 0:00:00
Enforcement action:	State AO (w/o Penalty) Issued		
Violation measurement:	Not Reported		
PWS name:	CORPORACION AZUCARERA AGUIRRE		
Population served:	1500	PWS type code:	C
Violation ID:	5411401	Contaminant:	TRANS-1,2-DICHLOROETHYLENE
Violation type:	3	Compliance start date:	7/1/2000 0:00:00
Compliance end date:	9/30/2000 0:00:00	Enforcement date:	9/9/2008 0:00:00
Enforcement action:	State Unresolved	Violation measurement:	Not Reported
PWS name:	CORPORACION AZUCARERA AGUIRRE		
Population served:	1500	PWS type code:	C
Violation ID:	5411501	Contaminant:	TRANS-1,2-DICHLOROETHYLENE
Violation type:	3	Compliance start date:	10/1/2000 0:00:00
Compliance end date:	12/31/2000 0:00:00	Enforcement date:	3/30/2009 0:00:00
Enforcement action:	State Compliance Achieved	Violation measurement:	Not Reported
PWS name:	CORPORACION AZUCARERA AGUIRRE		
Population served:	1500	PWS type code:	C
Violation ID:	5411501	Contaminant:	TRANS-1,2-DICHLOROETHYLENE
Violation type:	3	Compliance start date:	10/1/2000 0:00:00
Compliance end date:	12/31/2000 0:00:00	Enforcement date:	5/31/2007 0:00:00
Enforcement action:	State Formal NOV Issued	Violation measurement:	Not Reported
PWS name:	CORPORACION AZUCARERA AGUIRRE		
Population served:	1500		
PWS type code:	C	Violation ID:	5411501
Contaminant:	TRANS-1,2-DICHLOROETHYLENE		
Violation type:	3	Compliance start date:	10/1/2000 0:00:00
Compliance end date:	12/31/2000 0:00:00	Enforcement date:	6/30/2001 0:00:00
Enforcement action:	State Violation/Reminder Notice		
Violation measurement:	Not Reported		

GEOCHECK® - PHYSICAL SETTING SOURCE MAP FINDINGS

PWS name:	CORPORACION AZUCARERA AGUIRRE	PWS type code:	C
Population served:	1500	Contaminant:	TRANS-1,2-DICHLOROETHYLENE
Violation ID:	5411501	Compliance start date:	10/1/2000 0:00:00
Violation type:	3	Enforcement date:	9/30/2005 0:00:00
Compliance end date:	12/31/2000 0:00:00		
Enforcement action:	State AO (w/o Penalty) Issued		
Violation measurement:	Not Reported		
PWS name:	CORPORACION AZUCARERA AGUIRRE	PWS type code:	C
Population served:	1500	Contaminant:	TRANS-1,2-DICHLOROETHYLENE
Violation ID:	5411501	Compliance start date:	10/1/2000 0:00:00
Violation type:	3	Enforcement date:	9/9/2008 0:00:00
Compliance end date:	12/31/2000 0:00:00	Violation measurement:	Not Reported
Enforcement action:	State Unresolved		
PWS name:	CORPORACION AZUCARERA AGUIRRE	PWS type code:	C
Population served:	1500	Contaminant:	1,2-DICHLOROETHANE
Violation ID:	5411601	Compliance start date:	1/1/2000 0:00:00
Violation type:	3	Enforcement date:	3/30/2009 0:00:00
Compliance end date:	3/31/2000 0:00:00	Violation measurement:	Not Reported
Enforcement action:	State Compliance Achieved		
PWS name:	CORPORACION AZUCARERA AGUIRRE	PWS type code:	C
Population served:	1500	Contaminant:	1,2-DICHLOROETHANE
Violation ID:	5411601	Compliance start date:	1/1/2000 0:00:00
Violation type:	3	Enforcement date:	6/30/2001 0:00:00
Compliance end date:	3/31/2000 0:00:00		
Enforcement action:	State Violation/Reminder Notice		
Violation measurement:	Not Reported		
PWS name:	CORPORACION AZUCARERA AGUIRRE	PWS type code:	C
Population served:	1500	Contaminant:	1,2-DICHLOROETHANE
Violation ID:	5411601	Compliance start date:	1/1/2000 0:00:00
Violation type:	3	Enforcement date:	9/30/2005 0:00:00
Compliance end date:	3/31/2000 0:00:00		
Enforcement action:	State AO (w/o Penalty) Issued		
Violation measurement:	Not Reported		
PWS name:	CORPORACION AZUCARERA AGUIRRE	PWS type code:	C
Population served:	1500	Contaminant:	1,2-DICHLOROETHANE
Violation ID:	5411601	Compliance start date:	1/1/2000 0:00:00
Violation type:	3	Enforcement date:	9/9/2008 0:00:00
Compliance end date:	3/31/2000 0:00:00	Violation measurement:	Not Reported
Enforcement action:	State Unresolved		
PWS name:	CORPORACION AZUCARERA AGUIRRE	PWS type code:	C
Population served:	1500	Contaminant:	1,2-DICHLOROETHANE
Violation ID:	5411701	Compliance start date:	4/1/2000 0:00:00
Violation type:	3	Enforcement date:	3/30/2009 0:00:00
Compliance end date:	6/30/2000 0:00:00	Violation measurement:	Not Reported
Enforcement action:	State Compliance Achieved		
PWS name:	CORPORACION AZUCARERA AGUIRRE	PWS type code:	C
Population served:	1500	Contaminant:	1,2-DICHLOROETHANE
Violation ID:	5411701	Compliance start date:	4/1/2000 0:00:00
Violation type:	3	Enforcement date:	6/30/2001 0:00:00
Compliance end date:	6/30/2000 0:00:00		
Enforcement action:	State Violation/Reminder Notice		
Violation measurement:	Not Reported		
PWS name:	CORPORACION AZUCARERA AGUIRRE	PWS type code:	C
Population served:	1500		

GEOCHECK® - PHYSICAL SETTING SOURCE MAP FINDINGS

Violation ID:	5411701	Contaminant:	1,2-DICHLOROETHANE
Violation type:	3	Compliance start date:	4/1/2000 0:00:00
Compliance end date:	6/30/2000 0:00:00	Enforcement date:	9/30/2005 0:00:00
Enforcement action:	State AO (w/o Penalty) Issued		
Violation measurement:	Not Reported		
PWS name:	CORPORACION AZUCARERA AGUIRRE		
Population served:	1500	PWS type code:	C
Violation ID:	5411801	Contaminant:	1,2-DICHLOROETHANE
Violation type:	3	Compliance start date:	7/1/2000 0:00:00
Compliance end date:	9/30/2000 0:00:00	Enforcement date:	3/30/2009 0:00:00
Enforcement action:	State Compliance Achieved	Violation measurement:	Not Reported
PWS name:	CORPORACION AZUCARERA AGUIRRE		
Population served:	1500	PWS type code:	C
Violation ID:	5411801	Contaminant:	1,2-DICHLOROETHANE
Violation type:	3	Compliance start date:	7/1/2000 0:00:00
Compliance end date:	9/30/2000 0:00:00	Enforcement date:	5/31/2007 0:00:00
Enforcement action:	State Formal NOV Issued	Violation measurement:	Not Reported
PWS name:	CORPORACION AZUCARERA AGUIRRE		
Population served:	1500	PWS type code:	C
Violation ID:	5411801	Contaminant:	1,2-DICHLOROETHANE
Violation type:	3	Compliance start date:	7/1/2000 0:00:00
Compliance end date:	9/30/2000 0:00:00	Enforcement date:	6/30/2001 0:00:00
Enforcement action:	State Violation/Reminder Notice		
Violation measurement:	Not Reported		
PWS name:	CORPORACION AZUCARERA AGUIRRE		
Population served:	1500	PWS type code:	C
Violation ID:	5411801	Contaminant:	1,2-DICHLOROETHANE
Violation type:	3	Compliance start date:	7/1/2000 0:00:00
Compliance end date:	9/30/2000 0:00:00	Enforcement date:	9/30/2005 0:00:00
Enforcement action:	State AO (w/o Penalty) Issued		
Violation measurement:	Not Reported		
PWS name:	CORPORACION AZUCARERA AGUIRRE		
Population served:	1500	PWS type code:	C
Violation ID:	5411801	Contaminant:	1,2-DICHLOROETHANE
Violation type:	3	Compliance start date:	7/1/2000 0:00:00
Compliance end date:	9/30/2000 0:00:00	Enforcement date:	9/9/2008 0:00:00
Enforcement action:	State Unresolved	Violation measurement:	Not Reported
PWS name:	CORPORACION AZUCARERA AGUIRRE		
Population served:	1500	PWS type code:	C
Violation ID:	5411901	Contaminant:	1,2-DICHLOROETHANE
Violation type:	3	Compliance start date:	10/1/2000 0:00:00
Compliance end date:	12/31/2000 0:00:00	Enforcement date:	3/30/2009 0:00:00
Enforcement action:	State Compliance Achieved	Violation measurement:	Not Reported
PWS name:	CORPORACION AZUCARERA AGUIRRE		
Population served:	1500	PWS type code:	C
Violation ID:	5411901	Contaminant:	1,2-DICHLOROETHANE
Violation type:	3	Compliance start date:	10/1/2000 0:00:00
Compliance end date:	12/31/2000 0:00:00	Enforcement date:	5/31/2007 0:00:00
Enforcement action:	State Formal NOV Issued	Violation measurement:	Not Reported
PWS name:	CORPORACION AZUCARERA AGUIRRE		
Population served:	1500	PWS type code:	C
Violation ID:	5411901	Contaminant:	1,2-DICHLOROETHANE
Violation type:	3	Compliance start date:	10/1/2000 0:00:00
Compliance end date:	12/31/2000 0:00:00	Enforcement date:	6/30/2001 0:00:00

GEOCHECK® - PHYSICAL SETTING SOURCE MAP FINDINGS

Enforcement action: State Violation/Reminder Notice
Violation measurement: Not Reported

PWS name:	CORPORACION AZUCARERA AGUIRRE		
Population served:	1500	PWS type code:	C
Violation ID:	5411901	Contaminant:	1,2-DICHLOROETHANE
Violation type:	3	Compliance start date:	10/1/2000 0:00:00
Compliance end date:	12/31/2000 0:00:00	Enforcement date:	9/30/2005 0:00:00
Enforcement action:	State AO (w/o Penalty) Issued		
Violation measurement:	Not Reported		

PWS name:	CORPORACION AZUCARERA AGUIRRE		
Population served:	1500	PWS type code:	C
Violation ID:	5411901	Contaminant:	1,2-DICHLOROETHANE
Violation type:	3	Compliance start date:	10/1/2000 0:00:00
Compliance end date:	12/31/2000 0:00:00	Enforcement date:	9/9/2008 0:00:00
Enforcement action:	State Unresolved	Violation measurement:	Not Reported

PWS name:	CORPORACION AZUCARERA AGUIRRE		
Population served:	1500	PWS type code:	C
Violation ID:	5412001	Contaminant:	1,1,1-TRICHLOROETHANE
Violation type:	3	Compliance start date:	1/1/2000 0:00:00
Compliance end date:	3/31/2000 0:00:00	Enforcement date:	3/30/2009 0:00:00
Enforcement action:	State Compliance Achieved	Violation measurement:	Not Reported

PWS name:	CORPORACION AZUCARERA AGUIRRE		
Population served:	1500	PWS type code:	C
Violation ID:	5412001	Contaminant:	1,1,1-TRICHLOROETHANE
Violation type:	3	Compliance start date:	1/1/2000 0:00:00
Compliance end date:	3/31/2000 0:00:00	Enforcement date:	6/30/2001 0:00:00
Enforcement action:	State Violation/Reminder Notice		
Violation measurement:	Not Reported		

PWS name:	CORPORACION AZUCARERA AGUIRRE		
Population served:	1500	PWS type code:	C
Violation ID:	5412001	Contaminant:	1,1,1-TRICHLOROETHANE
Violation type:	3	Compliance start date:	1/1/2000 0:00:00
Compliance end date:	3/31/2000 0:00:00	Enforcement date:	9/30/2005 0:00:00
Enforcement action:	State AO (w/o Penalty) Issued		
Violation measurement:	Not Reported		

PWS name:	CORPORACION AZUCARERA AGUIRRE		
Population served:	1500	PWS type code:	C
Violation ID:	5412101	Contaminant:	1,1,1-TRICHLOROETHANE
Violation type:	3	Compliance start date:	4/1/2000 0:00:00
Compliance end date:	6/30/2000 0:00:00	Enforcement date:	3/30/2009 0:00:00
Enforcement action:	State Compliance Achieved	Violation measurement:	Not Reported

PWS name:	CORPORACION AZUCARERA AGUIRRE		
Population served:	1500	PWS type code:	C
Violation ID:	5412101	Contaminant:	1,1,1-TRICHLOROETHANE
Violation type:	3	Compliance start date:	4/1/2000 0:00:00
Compliance end date:	6/30/2000 0:00:00	Enforcement date:	6/30/2001 0:00:00
Enforcement action:	State Violation/Reminder Notice		
Violation measurement:	Not Reported		

PWS name:	CORPORACION AZUCARERA AGUIRRE		
Population served:	1500	PWS type code:	C
Violation ID:	5412101	Contaminant:	1,1,1-TRICHLOROETHANE
Violation type:	3	Compliance start date:	4/1/2000 0:00:00
Compliance end date:	6/30/2000 0:00:00	Enforcement date:	9/30/2005 0:00:00
Enforcement action:	State AO (w/o Penalty) Issued		

GEOCHECK® - PHYSICAL SETTING SOURCE MAP FINDINGS

Violation measurement: Not Reported

PWS name:	CORPORACION AZUCARERA AGUIRRE		
Population served:	1500	PWS type code:	C
Violation ID:	5412201	Contaminant:	1,1,1-TRICHLOROETHANE
Violation type:	3	Compliance start date:	7/1/2000 0:00:00
Compliance end date:	9/30/2000 0:00:00	Enforcement date:	3/30/2009 0:00:00
Enforcement action:	State Compliance Achieved	Violation measurement:	Not Reported

PWS name:	CORPORACION AZUCARERA AGUIRRE		
Population served:	1500	PWS type code:	C
Violation ID:	5412201	Contaminant:	1,1,1-TRICHLOROETHANE
Violation type:	3	Compliance start date:	7/1/2000 0:00:00
Compliance end date:	9/30/2000 0:00:00	Enforcement date:	5/31/2007 0:00:00
Enforcement action:	State Formal NOV Issued	Violation measurement:	Not Reported

PWS name:	CORPORACION AZUCARERA AGUIRRE		
Population served:	1500	PWS type code:	C
Violation ID:	5412201	Contaminant:	1,1,1-TRICHLOROETHANE
Violation type:	3	Compliance start date:	7/1/2000 0:00:00
Compliance end date:	9/30/2000 0:00:00	Enforcement date:	6/30/2001 0:00:00
Enforcement action:	State Violation/Reminder Notice		
Violation measurement:	Not Reported		

PWS name:	CORPORACION AZUCARERA AGUIRRE		
Population served:	1500	PWS type code:	C
Violation ID:	5412201	Contaminant:	1,1,1-TRICHLOROETHANE
Violation type:	3	Compliance start date:	7/1/2000 0:00:00
Compliance end date:	9/30/2000 0:00:00	Enforcement date:	9/30/2005 0:00:00
Enforcement action:	State AO (w/o Penalty) Issued		
Violation measurement:	Not Reported		

PWS name:	CORPORACION AZUCARERA AGUIRRE		
Population served:	1500	PWS type code:	C
Violation ID:	5412201	Contaminant:	1,1,1-TRICHLOROETHANE
Violation type:	3	Compliance start date:	7/1/2000 0:00:00
Compliance end date:	9/30/2000 0:00:00	Enforcement date:	9/9/2008 0:00:00
Enforcement action:	State Unresolved	Violation measurement:	Not Reported

PWS name:	CORPORACION AZUCARERA AGUIRRE		
Population served:	1500	PWS type code:	C
Violation ID:	5412301	Contaminant:	1,1,1-TRICHLOROETHANE
Violation type:	3	Compliance start date:	10/1/2000 0:00:00
Compliance end date:	12/31/2000 0:00:00	Enforcement date:	3/30/2009 0:00:00
Enforcement action:	State Compliance Achieved	Violation measurement:	Not Reported

PWS name:	CORPORACION AZUCARERA AGUIRRE		
Population served:	1500	PWS type code:	C
Violation ID:	5412301	Contaminant:	1,1,1-TRICHLOROETHANE
Violation type:	3	Compliance start date:	10/1/2000 0:00:00
Compliance end date:	12/31/2000 0:00:00	Enforcement date:	5/31/2007 0:00:00
Enforcement action:	State Formal NOV Issued	Violation measurement:	Not Reported

PWS name:	CORPORACION AZUCARERA AGUIRRE		
Population served:	1500	PWS type code:	C
Violation ID:	5412301	Contaminant:	1,1,1-TRICHLOROETHANE
Violation type:	3	Compliance start date:	10/1/2000 0:00:00
Compliance end date:	12/31/2000 0:00:00	Enforcement date:	6/30/2001 0:00:00
Enforcement action:	State Violation/Reminder Notice		
Violation measurement:	Not Reported		

PWS name: CORPORACION AZUCARERA AGUIRRE

GEOCHECK® - PHYSICAL SETTING SOURCE MAP FINDINGS

Population served:	1500	PWS type code:	C
Violation ID:	5412301	Contaminant:	1,1,1-TRICHLOROETHANE
Violation type:	3	Compliance start date:	10/1/2000 0:00:00
Compliance end date:	12/31/2000 0:00:00	Enforcement date:	9/30/2005 0:00:00
Enforcement action:	State AO (w/o Penalty) Issued		
Violation measurement:	Not Reported		
PWS name:	CORPORACION AZUCARERA AGUIRRE		
Population served:	1500	PWS type code:	C
Violation ID:	5412301	Contaminant:	1,1,1-TRICHLOROETHANE
Violation type:	3	Compliance start date:	10/1/2000 0:00:00
Compliance end date:	12/31/2000 0:00:00	Enforcement date:	9/9/2008 0:00:00
Enforcement action:	State Unresolved	Violation measurement:	Not Reported
PWS name:	CORPORACION AZUCARERA AGUIRRE		
Population served:	1500	PWS type code:	C
Violation ID:	5412401	Contaminant:	CARBON TETRACHLORIDE
Violation type:	3	Compliance start date:	1/1/2000 0:00:00
Compliance end date:	3/31/2000 0:00:00	Enforcement date:	3/30/2009 0:00:00
Enforcement action:	State Compliance Achieved	Violation measurement:	Not Reported
PWS name:	CORPORACION AZUCARERA AGUIRRE		
Population served:	1500	PWS type code:	C
Violation ID:	5412401	Contaminant:	CARBON TETRACHLORIDE
Violation type:	3	Compliance start date:	1/1/2000 0:00:00
Compliance end date:	3/31/2000 0:00:00	Enforcement date:	6/30/2001 0:00:00
Enforcement action:	State Violation/Reminder Notice		
Violation measurement:	Not Reported		
PWS name:	CORPORACION AZUCARERA AGUIRRE		
Population served:	1500	PWS type code:	C
Violation ID:	5412401	Contaminant:	CARBON TETRACHLORIDE
Violation type:	3	Compliance start date:	1/1/2000 0:00:00
Compliance end date:	3/31/2000 0:00:00	Enforcement date:	9/30/2005 0:00:00
Enforcement action:	State AO (w/o Penalty) Issued		
Violation measurement:	Not Reported		
PWS name:	CORPORACION AZUCARERA AGUIRRE		
Population served:	1500	PWS type code:	C
Violation ID:	5412501	Contaminant:	CARBON TETRACHLORIDE
Violation type:	3	Compliance start date:	4/1/2000 0:00:00
Compliance end date:	6/30/2000 0:00:00	Enforcement date:	3/30/2009 0:00:00
Enforcement action:	State Compliance Achieved	Violation measurement:	Not Reported
PWS name:	CORPORACION AZUCARERA AGUIRRE		
Population served:	1500	PWS type code:	C
Violation ID:	5412501	Contaminant:	CARBON TETRACHLORIDE
Violation type:	3	Compliance start date:	4/1/2000 0:00:00
Compliance end date:	6/30/2000 0:00:00	Enforcement date:	6/30/2001 0:00:00
Enforcement action:	State Violation/Reminder Notice		
Violation measurement:	Not Reported		
PWS name:	CORPORACION AZUCARERA AGUIRRE		
Population served:	1500	PWS type code:	C
Violation ID:	5412501	Contaminant:	CARBON TETRACHLORIDE
Violation type:	3	Compliance start date:	4/1/2000 0:00:00
Compliance end date:	6/30/2000 0:00:00	Enforcement date:	9/30/2005 0:00:00
Enforcement action:	State AO (w/o Penalty) Issued		
Violation measurement:	Not Reported		
PWS name:	CORPORACION AZUCARERA AGUIRRE		
Population served:	1500	PWS type code:	C

GEOCHECK® - PHYSICAL SETTING SOURCE MAP FINDINGS

Violation ID:	5412601	Contaminant:	CARBON TETRACHLORIDE
Violation type:	3	Compliance start date:	7/1/2000 0:00:00
Compliance end date:	9/30/2000 0:00:00	Enforcement date:	3/30/2009 0:00:00
Enforcement action:	State Compliance Achieved	Violation measurement:	Not Reported
PWS name:	CORPORACION AZUCARERA AGUIRRE		
Population served:	1500	PWS type code:	C
Violation ID:	5412601	Contaminant:	CARBON TETRACHLORIDE
Violation type:	3	Compliance start date:	7/1/2000 0:00:00
Compliance end date:	9/30/2000 0:00:00	Enforcement date:	5/31/2007 0:00:00
Enforcement action:	State Formal NOV Issued	Violation measurement:	Not Reported
PWS name:	CORPORACION AZUCARERA AGUIRRE		
Population served:	1500	PWS type code:	C
Violation ID:	5412601	Contaminant:	CARBON TETRACHLORIDE
Violation type:	3	Compliance start date:	7/1/2000 0:00:00
Compliance end date:	9/30/2000 0:00:00	Enforcement date:	6/30/2001 0:00:00
Enforcement action:	State Violation/Reminder Notice		
Violation measurement:	Not Reported		
PWS name:	CORPORACION AZUCARERA AGUIRRE		
Population served:	1500	PWS type code:	C
Violation ID:	5412601	Contaminant:	CARBON TETRACHLORIDE
Violation type:	3	Compliance start date:	7/1/2000 0:00:00
Compliance end date:	9/30/2000 0:00:00	Enforcement date:	9/30/2005 0:00:00
Enforcement action:	State AO (w/o Penalty) Issued		
Violation measurement:	Not Reported		
PWS name:	CORPORACION AZUCARERA AGUIRRE		
Population served:	1500	PWS type code:	C
Violation ID:	5412601	Contaminant:	CARBON TETRACHLORIDE
Violation type:	3	Compliance start date:	7/1/2000 0:00:00
Compliance end date:	9/30/2000 0:00:00	Enforcement date:	9/9/2008 0:00:00
Enforcement action:	State Unresolved	Violation measurement:	Not Reported
PWS name:	CORPORACION AZUCARERA AGUIRRE		
Population served:	1500	PWS type code:	C
Violation ID:	5412701	Contaminant:	CARBON TETRACHLORIDE
Violation type:	3	Compliance start date:	10/1/2000 0:00:00
Compliance end date:	12/31/2000 0:00:00	Enforcement date:	3/30/2009 0:00:00
Enforcement action:	State Compliance Achieved	Violation measurement:	Not Reported
PWS name:	CORPORACION AZUCARERA AGUIRRE		
Population served:	1500	PWS type code:	C
Violation ID:	5412701	Contaminant:	CARBON TETRACHLORIDE
Violation type:	3	Compliance start date:	10/1/2000 0:00:00
Compliance end date:	12/31/2000 0:00:00	Enforcement date:	5/31/2007 0:00:00
Enforcement action:	State Formal NOV Issued	Violation measurement:	Not Reported
PWS name:	CORPORACION AZUCARERA AGUIRRE		
Population served:	1500	PWS type code:	C
Violation ID:	5412701	Contaminant:	CARBON TETRACHLORIDE
Violation type:	3	Compliance start date:	10/1/2000 0:00:00
Compliance end date:	12/31/2000 0:00:00	Enforcement date:	6/30/2001 0:00:00
Enforcement action:	State Violation/Reminder Notice		
Violation measurement:	Not Reported		
PWS name:	CORPORACION AZUCARERA AGUIRRE		
Population served:	1500	PWS type code:	C
Violation ID:	5412701	Contaminant:	CARBON TETRACHLORIDE
Violation type:	3	Compliance start date:	10/1/2000 0:00:00
Compliance end date:	12/31/2000 0:00:00	Enforcement date:	9/30/2005 0:00:00

GEOCHECK® - PHYSICAL SETTING SOURCE MAP FINDINGS

Enforcement action:	State AO (w/o Penalty) Issued		
Violation measurement:	Not Reported		
PWS name:	CORPORACION AZUCARERA AGUIRRE		
Population served:	1500	PWS type code:	C
Violation ID:	5412701	Contaminant:	CARBON TETRACHLORIDE
Violation type:	3	Compliance start date:	10/1/2000 0:00:00
Compliance end date:	12/31/2000 0:00:00	Enforcement date:	9/9/2008 0:00:00
Enforcement action:	State Unresolved	Violation measurement:	Not Reported
PWS name:	CORPORACION AZUCARERA AGUIRRE		
Population served:	1500	PWS type code:	C
Violation ID:	5412801	Contaminant:	1,2-DICHLOROPROPANE
Violation type:	3	Compliance start date:	1/1/2000 0:00:00
Compliance end date:	3/31/2000 0:00:00	Enforcement date:	3/30/2009 0:00:00
Enforcement action:	State Compliance Achieved	Violation measurement:	Not Reported
PWS name:	CORPORACION AZUCARERA AGUIRRE		
Population served:	1500	PWS type code:	C
Violation ID:	5412801	Contaminant:	1,2-DICHLOROPROPANE
Violation type:	3	Compliance start date:	1/1/2000 0:00:00
Compliance end date:	3/31/2000 0:00:00	Enforcement date:	6/30/2001 0:00:00
Enforcement action:	State Violation/Reminder Notice		
Violation measurement:	Not Reported		
PWS name:	CORPORACION AZUCARERA AGUIRRE		
Population served:	1500	PWS type code:	C
Violation ID:	5412801	Contaminant:	1,2-DICHLOROPROPANE
Violation type:	3	Compliance start date:	1/1/2000 0:00:00
Compliance end date:	3/31/2000 0:00:00	Enforcement date:	9/30/2005 0:00:00
Enforcement action:	State AO (w/o Penalty) Issued		
Violation measurement:	Not Reported		
PWS name:	CORPORACION AZUCARERA AGUIRRE		
Population served:	1500	PWS type code:	C
Violation ID:	5412901	Contaminant:	1,2-DICHLOROPROPANE
Violation type:	3	Compliance start date:	4/1/2000 0:00:00
Compliance end date:	6/30/2000 0:00:00	Enforcement date:	3/30/2009 0:00:00
Enforcement action:	State Compliance Achieved	Violation measurement:	Not Reported
PWS name:	CORPORACION AZUCARERA AGUIRRE		
Population served:	1500	PWS type code:	C
Violation ID:	5412901	Contaminant:	1,2-DICHLOROPROPANE
Violation type:	3	Compliance start date:	4/1/2000 0:00:00
Compliance end date:	6/30/2000 0:00:00	Enforcement date:	6/30/2001 0:00:00
Enforcement action:	State Violation/Reminder Notice		
Violation measurement:	Not Reported		
PWS name:	CORPORACION AZUCARERA AGUIRRE		
Population served:	1500	PWS type code:	C
Violation ID:	5412901	Contaminant:	1,2-DICHLOROPROPANE
Violation type:	3	Compliance start date:	4/1/2000 0:00:00
Compliance end date:	6/30/2000 0:00:00	Enforcement date:	9/30/2005 0:00:00
Enforcement action:	State AO (w/o Penalty) Issued		
Violation measurement:	Not Reported		
PWS name:	CORPORACION AZUCARERA AGUIRRE		
Population served:	1500	PWS type code:	C
Violation ID:	5413001	Contaminant:	1,2-DICHLOROPROPANE
Violation type:	3	Compliance start date:	7/1/2000 0:00:00
Compliance end date:	9/30/2000 0:00:00	Enforcement date:	3/30/2009 0:00:00
Enforcement action:	State Compliance Achieved	Violation measurement:	Not Reported

GEOCHECK® - PHYSICAL SETTING SOURCE MAP FINDINGS

PWS name:	CORPORACION AZUCARERA AGUIRRE	PWS type code:	C
Population served:	1500	Contaminant:	1,2-DICHLOROPROPANE
Violation ID:	5413001	Compliance start date:	7/1/2000 0:00:00
Violation type:	3	Enforcement date:	5/31/2007 0:00:00
Compliance end date:	9/30/2000 0:00:00	Violation measurement:	Not Reported
Enforcement action:	State Formal NOV Issued		
PWS name:	CORPORACION AZUCARERA AGUIRRE	PWS type code:	C
Population served:	1500	Contaminant:	1,2-DICHLOROPROPANE
Violation ID:	5413001	Compliance start date:	7/1/2000 0:00:00
Violation type:	3	Enforcement date:	6/30/2001 0:00:00
Compliance end date:	9/30/2000 0:00:00		
Enforcement action:	State Violation/Reminder Notice		
Violation measurement:	Not Reported		
PWS name:	CORPORACION AZUCARERA AGUIRRE	PWS type code:	C
Population served:	1500	Contaminant:	1,2-DICHLOROPROPANE
Violation ID:	5413001	Compliance start date:	7/1/2000 0:00:00
Violation type:	3	Enforcement date:	9/30/2005 0:00:00
Compliance end date:	9/30/2000 0:00:00		
Enforcement action:	State AO (w/o Penalty) Issued		
Violation measurement:	Not Reported		
PWS name:	CORPORACION AZUCARERA AGUIRRE	PWS type code:	C
Population served:	1500	Contaminant:	1,2-DICHLOROPROPANE
Violation ID:	5413001	Compliance start date:	7/1/2000 0:00:00
Violation type:	3	Enforcement date:	9/9/2008 0:00:00
Compliance end date:	9/30/2000 0:00:00	Violation measurement:	Not Reported
Enforcement action:	State Unresolved		
PWS name:	CORPORACION AZUCARERA AGUIRRE	PWS type code:	C
Population served:	1500	Contaminant:	1,2-DICHLOROPROPANE
Violation ID:	5413101	Compliance start date:	10/1/2000 0:00:00
Violation type:	3	Enforcement date:	3/30/2009 0:00:00
Compliance end date:	12/31/2000 0:00:00	Violation measurement:	Not Reported
Enforcement action:	State Compliance Achieved		
PWS name:	CORPORACION AZUCARERA AGUIRRE	PWS type code:	C
Population served:	1500	Contaminant:	1,2-DICHLOROPROPANE
Violation ID:	5413101	Compliance start date:	10/1/2000 0:00:00
Violation type:	3	Enforcement date:	5/31/2007 0:00:00
Compliance end date:	12/31/2000 0:00:00	Violation measurement:	Not Reported
Enforcement action:	State Formal NOV Issued		
PWS name:	CORPORACION AZUCARERA AGUIRRE	PWS type code:	C
Population served:	1500	Contaminant:	1,2-DICHLOROPROPANE
Violation ID:	5413101	Compliance start date:	10/1/2000 0:00:00
Violation type:	3	Enforcement date:	6/30/2001 0:00:00
Compliance end date:	12/31/2000 0:00:00		
Enforcement action:	State Violation/Reminder Notice		
Violation measurement:	Not Reported		
PWS name:	CORPORACION AZUCARERA AGUIRRE	PWS type code:	C
Population served:	1500	Contaminant:	1,2-DICHLOROPROPANE
Violation ID:	5413101	Compliance start date:	10/1/2000 0:00:00
Violation type:	3	Enforcement date:	9/30/2005 0:00:00
Compliance end date:	12/31/2000 0:00:00		
Enforcement action:	State AO (w/o Penalty) Issued		
Violation measurement:	Not Reported		
PWS name:	CORPORACION AZUCARERA AGUIRRE	PWS type code:	C
Population served:	1500		

GEOCHECK® - PHYSICAL SETTING SOURCE MAP FINDINGS

Violation ID:	5413101	Contaminant:	1,2-DICHLOROPROPANE
Violation type:	3	Compliance start date:	10/1/2000 0:00:00
Compliance end date:	12/31/2000 0:00:00	Enforcement date:	9/9/2008 0:00:00
Enforcement action:	State Unresolved	Violation measurement:	Not Reported
PWS name:	CORPORACION AZUCARERA AGUIRRE	PWS type code:	C
Population served:	1500	Contaminant:	TRICHLOROETHYLENE
Violation ID:	5413201	Compliance start date:	1/1/2000 0:00:00
Violation type:	3	Enforcement date:	3/30/2009 0:00:00
Compliance end date:	3/31/2000 0:00:00	Violation measurement:	Not Reported
Enforcement action:	State Compliance Achieved		
PWS name:	CORPORACION AZUCARERA AGUIRRE	PWS type code:	C
Population served:	1500	Contaminant:	TRICHLOROETHYLENE
Violation ID:	5413201	Compliance start date:	1/1/2000 0:00:00
Violation type:	3	Enforcement date:	6/30/2001 0:00:00
Compliance end date:	3/31/2000 0:00:00		
Enforcement action:	State Violation/Reminder Notice		
Violation measurement:	Not Reported		
PWS name:	CORPORACION AZUCARERA AGUIRRE	PWS type code:	C
Population served:	1500	Contaminant:	TRICHLOROETHYLENE
Violation ID:	5413201	Compliance start date:	1/1/2000 0:00:00
Violation type:	3	Enforcement date:	9/30/2005 0:00:00
Compliance end date:	3/31/2000 0:00:00		
Enforcement action:	State AO (w/o Penalty) Issued		
Violation measurement:	Not Reported		
PWS name:	CORPORACION AZUCARERA AGUIRRE	PWS type code:	C
Population served:	1500	Contaminant:	TRICHLOROETHYLENE
Violation ID:	5413301	Compliance start date:	4/1/2000 0:00:00
Violation type:	3	Enforcement date:	3/30/2009 0:00:00
Compliance end date:	6/30/2000 0:00:00	Violation measurement:	Not Reported
Enforcement action:	State Compliance Achieved		
PWS name:	CORPORACION AZUCARERA AGUIRRE	PWS type code:	C
Population served:	1500	Contaminant:	TRICHLOROETHYLENE
Violation ID:	5413301	Compliance start date:	4/1/2000 0:00:00
Violation type:	3	Enforcement date:	6/30/2001 0:00:00
Compliance end date:	6/30/2000 0:00:00		
Enforcement action:	State Violation/Reminder Notice		
Violation measurement:	Not Reported		
PWS name:	CORPORACION AZUCARERA AGUIRRE	PWS type code:	C
Population served:	1500	Contaminant:	TRICHLOROETHYLENE
Violation ID:	5413301	Compliance start date:	4/1/2000 0:00:00
Violation type:	3	Enforcement date:	9/30/2005 0:00:00
Compliance end date:	6/30/2000 0:00:00		
Enforcement action:	State AO (w/o Penalty) Issued		
Violation measurement:	Not Reported		
PWS name:	CORPORACION AZUCARERA AGUIRRE	PWS type code:	C
Population served:	1500	Contaminant:	TRICHLOROETHYLENE
Violation ID:	5413401	Compliance start date:	7/1/2000 0:00:00
Violation type:	3	Enforcement date:	3/30/2009 0:00:00
Compliance end date:	9/30/2000 0:00:00	Violation measurement:	Not Reported
Enforcement action:	State Compliance Achieved		
PWS name:	CORPORACION AZUCARERA AGUIRRE	PWS type code:	C
Population served:	1500	Contaminant:	TRICHLOROETHYLENE
Violation ID:	5413401	Compliance start date:	7/1/2000 0:00:00
Violation type:	3		

GEOCHECK® - PHYSICAL SETTING SOURCE MAP FINDINGS

Compliance end date:	9/30/2000 0:00:00	Enforcement date:	5/31/2007 0:00:00
Enforcement action:	State Formal NOV Issued	Violation measurement:	Not Reported
PWS name:	CORPORACION AZUCARERA AGUIRRE		
Population served:	1500	PWS type code:	C
Violation ID:	5413401	Contaminant:	TRICHLOROETHYLENE
Violation type:	3	Compliance start date:	7/1/2000 0:00:00
Compliance end date:	9/30/2000 0:00:00	Enforcement date:	6/30/2001 0:00:00
Enforcement action:	State Violation/Reminder Notice		
Violation measurement:	Not Reported		
PWS name:	CORPORACION AZUCARERA AGUIRRE		
Population served:	1500	PWS type code:	C
Violation ID:	5413401	Contaminant:	TRICHLOROETHYLENE
Violation type:	3	Compliance start date:	7/1/2000 0:00:00
Compliance end date:	9/30/2000 0:00:00	Enforcement date:	9/30/2005 0:00:00
Enforcement action:	State AO (w/o Penalty) Issued		
Violation measurement:	Not Reported		
PWS name:	CORPORACION AZUCARERA AGUIRRE		
Population served:	1500	PWS type code:	C
Violation ID:	5413401	Contaminant:	TRICHLOROETHYLENE
Violation type:	3	Compliance start date:	7/1/2000 0:00:00
Compliance end date:	9/30/2000 0:00:00	Enforcement date:	9/9/2008 0:00:00
Enforcement action:	State Unresolved	Violation measurement:	Not Reported
PWS name:	CORPORACION AZUCARERA AGUIRRE		
Population served:	1500	PWS type code:	C
Violation ID:	5413501	Contaminant:	TRICHLOROETHYLENE
Violation type:	3	Compliance start date:	10/1/2000 0:00:00
Compliance end date:	12/31/2000 0:00:00	Enforcement date:	3/30/2009 0:00:00
Enforcement action:	State Compliance Achieved	Violation measurement:	Not Reported
PWS name:	CORPORACION AZUCARERA AGUIRRE		
Population served:	1500	PWS type code:	C
Violation ID:	5413501	Contaminant:	TRICHLOROETHYLENE
Violation type:	3	Compliance start date:	10/1/2000 0:00:00
Compliance end date:	12/31/2000 0:00:00	Enforcement date:	5/31/2007 0:00:00
Enforcement action:	State Formal NOV Issued	Violation measurement:	Not Reported
PWS name:	CORPORACION AZUCARERA AGUIRRE		
Population served:	1500	PWS type code:	C
Violation ID:	5413501	Contaminant:	TRICHLOROETHYLENE
Violation type:	3	Compliance start date:	10/1/2000 0:00:00
Compliance end date:	12/31/2000 0:00:00	Enforcement date:	6/30/2001 0:00:00
Enforcement action:	State Violation/Reminder Notice		
Violation measurement:	Not Reported		
PWS name:	CORPORACION AZUCARERA AGUIRRE		
Population served:	1500	PWS type code:	C
Violation ID:	5413501	Contaminant:	TRICHLOROETHYLENE
Violation type:	3	Compliance start date:	10/1/2000 0:00:00
Compliance end date:	12/31/2000 0:00:00	Enforcement date:	9/30/2005 0:00:00
Enforcement action:	State AO (w/o Penalty) Issued		
Violation measurement:	Not Reported		
PWS name:	CORPORACION AZUCARERA AGUIRRE		
Population served:	1500	PWS type code:	C
Violation ID:	5413501	Contaminant:	TRICHLOROETHYLENE
Violation type:	3	Compliance start date:	10/1/2000 0:00:00
Compliance start date:	10/1/2000 0:00:00	Compliance end date:	12/31/2000 0:00:00
Enforcement date:	9/9/2008 0:00:00	Enforcement action:	State Unresolved

GEOCHECK® - PHYSICAL SETTING SOURCE MAP FINDINGS

Violation measurement: Not Reported

PWS name:	CORPORACION AZUCARERA AGUIRRE		
Population served:	1500	PWS type code:	C
Violation ID:	5413601	Contaminant:	1,1,2-TRICHLOROETHANE
Violation type:	3	Compliance start date:	1/1/2000 0:00:00
Compliance end date:	3/31/2000 0:00:00	Enforcement date:	3/30/2009 0:00:00
Enforcement action:	State Compliance Achieved	Violation measurement:	Not Reported

PWS name:	CORPORACION AZUCARERA AGUIRRE		
Population served:	1500	PWS type code:	C
Violation ID:	5413601	Contaminant:	1,1,2-TRICHLOROETHANE
Violation type:	3	Compliance start date:	1/1/2000 0:00:00
Compliance end date:	3/31/2000 0:00:00	Enforcement date:	6/30/2001 0:00:00
Enforcement action:	State Violation/Reminder Notice		
Violation measurement:	Not Reported		

PWS name:	CORPORACION AZUCARERA AGUIRRE		
Population served:	1500	PWS type code:	C
Violation ID:	5413601	Contaminant:	1,1,2-TRICHLOROETHANE
Violation type:	3	Compliance start date:	1/1/2000 0:00:00
Compliance end date:	3/31/2000 0:00:00	Enforcement date:	9/30/2005 0:00:00
Enforcement action:	State AO (w/o Penalty) Issued		
Violation measurement:	Not Reported		

PWS name:	CORPORACION AZUCARERA AGUIRRE		
Population served:	1500	PWS type code:	C
Violation ID:	5413701	Contaminant:	1,1,2-TRICHLOROETHANE
Violation type:	3	Compliance start date:	4/1/2000 0:00:00
Compliance end date:	6/30/2000 0:00:00	Enforcement date:	3/30/2009 0:00:00
Enforcement action:	State Compliance Achieved	Violation measurement:	Not Reported

PWS name:	CORPORACION AZUCARERA AGUIRRE		
Population served:	1500	PWS type code:	C
Violation ID:	5413701	Contaminant:	1,1,2-TRICHLOROETHANE
Violation type:	3	Compliance start date:	4/1/2000 0:00:00
Compliance end date:	6/30/2000 0:00:00	Enforcement date:	6/30/2001 0:00:00
Enforcement action:	State Violation/Reminder Notice		
Violation measurement:	Not Reported		

PWS name:	CORPORACION AZUCARERA AGUIRRE		
Population served:	1500	PWS type code:	C
Violation ID:	5413701	Contaminant:	1,1,2-TRICHLOROETHANE
Violation type:	3	Compliance start date:	4/1/2000 0:00:00
Compliance end date:	6/30/2000 0:00:00	Enforcement date:	9/30/2005 0:00:00
Enforcement action:	State AO (w/o Penalty) Issued		
Violation measurement:	Not Reported		

PWS name:	CORPORACION AZUCARERA AGUIRRE		
Population served:	1500	PWS type code:	C
Violation ID:	5413801	Contaminant:	1,1,2-TRICHLOROETHANE
Violation type:	3	Compliance start date:	7/1/2000 0:00:00
Compliance end date:	9/30/2000 0:00:00	Enforcement date:	3/30/2009 0:00:00
Enforcement action:	State Compliance Achieved	Violation measurement:	Not Reported

PWS name:	CORPORACION AZUCARERA AGUIRRE		
Population served:	1500	PWS type code:	C
Violation ID:	5413801	Contaminant:	1,1,2-TRICHLOROETHANE
Violation type:	3	Compliance start date:	7/1/2000 0:00:00
Compliance end date:	9/30/2000 0:00:00	Enforcement date:	5/31/2007 0:00:00
Enforcement action:	State Formal NOV Issued	Violation measurement:	Not Reported

GEOCHECK® - PHYSICAL SETTING SOURCE MAP FINDINGS

PWS name:	CORPORACION AZUCARERA AGUIRRE	PWS type code:	C
Population served:	1500	Contaminant:	1,1,2-TRICHLOROETHANE
Violation ID:	5413801	Compliance start date:	7/1/2000 0:00:00
Violation type:	3	Enforcement date:	6/30/2001 0:00:00
Compliance end date:	9/30/2000 0:00:00		
Enforcement action:	State Violation/Reminder Notice		
Violation measurement:	Not Reported		
PWS name:	CORPORACION AZUCARERA AGUIRRE	PWS type code:	C
Population served:	1500	Contaminant:	1,1,2-TRICHLOROETHANE
Violation ID:	5413801	Compliance start date:	7/1/2000 0:00:00
Violation type:	3	Enforcement date:	9/30/2005 0:00:00
Compliance end date:	9/30/2000 0:00:00		
Enforcement action:	State AO (w/o Penalty) Issued		
Violation measurement:	Not Reported		
PWS name:	CORPORACION AZUCARERA AGUIRRE	PWS type code:	C
Population served:	1500	Contaminant:	1,1,2-TRICHLOROETHANE
Violation ID:	5413801	Compliance start date:	7/1/2000 0:00:00
Violation type:	3	Enforcement date:	9/9/2008 0:00:00
Compliance end date:	9/30/2000 0:00:00	Violation measurement:	Not Reported
Enforcement action:	State Unresolved		
PWS name:	CORPORACION AZUCARERA AGUIRRE	PWS type code:	C
Population served:	1500	Contaminant:	1,1,2-TRICHLOROETHANE
Violation ID:	5413901	Compliance start date:	10/1/2000 0:00:00
Violation type:	3	Enforcement date:	3/30/2009 0:00:00
Compliance end date:	12/31/2000 0:00:00	Violation measurement:	Not Reported
Enforcement action:	State Compliance Achieved		
PWS name:	CORPORACION AZUCARERA AGUIRRE	PWS type code:	C
Population served:	1500	Contaminant:	1,1,2-TRICHLOROETHANE
Violation ID:	5413901	Compliance start date:	10/1/2000 0:00:00
Violation type:	3	Enforcement date:	5/31/2007 0:00:00
Compliance end date:	12/31/2000 0:00:00	Violation measurement:	Not Reported
Enforcement action:	State Formal NOV Issued		
PWS name:	CORPORACION AZUCARERA AGUIRRE	PWS type code:	C
Population served:	1500	Contaminant:	1,1,2-TRICHLOROETHANE
Violation ID:	5413901	Compliance start date:	10/1/2000 0:00:00
Violation type:	3	Enforcement date:	6/30/2001 0:00:00
Compliance end date:	12/31/2000 0:00:00		
Enforcement action:	State Violation/Reminder Notice		
Violation measurement:	Not Reported		
PWS name:	CORPORACION AZUCARERA AGUIRRE	PWS type code:	C
Population served:	1500	Contaminant:	1,1,2-TRICHLOROETHANE
Violation ID:	5413901	Compliance start date:	10/1/2000 0:00:00
Violation type:	3	Enforcement date:	9/30/2005 0:00:00
Compliance end date:	12/31/2000 0:00:00		
Enforcement action:	State AO (w/o Penalty) Issued		
Violation measurement:	Not Reported		
PWS name:	CORPORACION AZUCARERA AGUIRRE	PWS type code:	C
Population served:	1500	Contaminant:	1,1,2-TRICHLOROETHANE
Violation ID:	5413901	Compliance start date:	10/1/2000 0:00:00
Violation type:	3	Enforcement date:	9/9/2008 0:00:00
Compliance end date:	12/31/2000 0:00:00	Violation measurement:	Not Reported
Enforcement action:	State Unresolved		
PWS name:	CORPORACION AZUCARERA AGUIRRE	PWS type code:	C
Population served:	1500		

GEOCHECK® - PHYSICAL SETTING SOURCE MAP FINDINGS

Violation ID:	5414001	Contaminant:	TETRACHLOROETHYLENE
Violation type:	3	Compliance start date:	1/1/2000 0:00:00
Compliance end date:	3/31/2000 0:00:00	Enforcement date:	3/30/2009 0:00:00
Enforcement action:	State Compliance Achieved	Violation measurement:	Not Reported
PWS name:	CORPORACION AZUCARERA AGUIRRE	PWS type code:	C
Population served:	1500	Contaminant:	TETRACHLOROETHYLENE
Violation ID:	5414001	Compliance start date:	1/1/2000 0:00:00
Violation type:	3	Enforcement date:	6/30/2001 0:00:00
Compliance end date:	3/31/2000 0:00:00		
Enforcement action:	State Violation/Reminder Notice		
Violation measurement:	Not Reported		
PWS name:	CORPORACION AZUCARERA AGUIRRE	PWS type code:	C
Population served:	1500	Contaminant:	TETRACHLOROETHYLENE
Violation ID:	5414001	Compliance start date:	1/1/2000 0:00:00
Violation type:	3	Enforcement date:	9/30/2005 0:00:00
Compliance end date:	3/31/2000 0:00:00		
Enforcement action:	State AO (w/o Penalty) Issued		
Violation measurement:	Not Reported		
PWS name:	CORPORACION AZUCARERA AGUIRRE	PWS type code:	C
Population served:	1500	Contaminant:	TETRACHLOROETHYLENE
Violation ID:	5414101	Compliance start date:	4/1/2000 0:00:00
Violation type:	3	Enforcement date:	3/30/2009 0:00:00
Compliance end date:	6/30/2000 0:00:00	Violation measurement:	Not Reported
Enforcement action:	State Compliance Achieved		
PWS name:	CORPORACION AZUCARERA AGUIRRE	PWS type code:	C
Population served:	1500	Contaminant:	TETRACHLOROETHYLENE
Violation ID:	5414101	Compliance start date:	4/1/2000 0:00:00
Violation type:	3	Enforcement date:	6/30/2001 0:00:00
Compliance end date:	6/30/2000 0:00:00		
Enforcement action:	State Violation/Reminder Notice		
Violation measurement:	Not Reported		
PWS name:	CORPORACION AZUCARERA AGUIRRE	PWS type code:	C
Population served:	1500	Contaminant:	TETRACHLOROETHYLENE
Violation ID:	5414101	Compliance start date:	4/1/2000 0:00:00
Violation type:	3	Enforcement date:	9/30/2005 0:00:00
Compliance end date:	6/30/2000 0:00:00		
Enforcement action:	State AO (w/o Penalty) Issued		
Violation measurement:	Not Reported		
PWS name:	CORPORACION AZUCARERA AGUIRRE	PWS type code:	C
Population served:	1500	Contaminant:	TETRACHLOROETHYLENE
Violation ID:	5414201	Compliance start date:	7/1/2000 0:00:00
Violation type:	3	Enforcement date:	3/30/2009 0:00:00
Compliance end date:	9/30/2000 0:00:00	Violation measurement:	Not Reported
Enforcement action:	State Compliance Achieved		
PWS name:	CORPORACION AZUCARERA AGUIRRE	PWS type code:	C
Population served:	1500	Contaminant:	TETRACHLOROETHYLENE
Violation ID:	5414201	Compliance start date:	7/1/2000 0:00:00
Violation type:	3	Enforcement date:	5/31/2007 0:00:00
Compliance end date:	9/30/2000 0:00:00	Violation measurement:	Not Reported
Enforcement action:	State Formal NOV Issued		
PWS name:	CORPORACION AZUCARERA AGUIRRE	PWS type code:	C
Population served:	1500	Contaminant:	TETRACHLOROETHYLENE
Violation ID:	5414201	Compliance start date:	7/1/2000 0:00:00
Violation type:	3		

GEOCHECK® - PHYSICAL SETTING SOURCE MAP FINDINGS

Compliance end date:	9/30/2000 0:00:00	Enforcement date:	6/30/2001 0:00:00
Enforcement action:	State Violation/Reminder Notice		
Violation measurement:	Not Reported		

PWS name:	CORPORACION AZUCARERA AGUIRRE	PWS type code:	C
Population served:	1500	Contaminant:	TETRACHLOROETHYLENE
Violation ID:	5414201	Compliance start date:	7/1/2000 0:00:00
Violation type:	3	Enforcement date:	9/30/2005 0:00:00
Compliance end date:	9/30/2000 0:00:00		
Enforcement action:	State AO (w/o Penalty) Issued		
Violation measurement:	Not Reported		

PWS name:	CORPORACION AZUCARERA AGUIRRE	PWS type code:	C
Population served:	1500	Contaminant:	TETRACHLOROETHYLENE
Violation ID:	5414201	Compliance start date:	7/1/2000 0:00:00
Violation type:	3	Enforcement date:	9/9/2008 0:00:00
Compliance end date:	9/30/2000 0:00:00		
Enforcement action:	State Unresolved	Violation measurement:	Not Reported

PWS name:	CORPORACION AZUCARERA AGUIRRE	PWS type code:	C
Population served:	1500	Contaminant:	TETRACHLOROETHYLENE
Violation ID:	5414301	Compliance start date:	10/1/2000 0:00:00
Violation type:	3	Enforcement date:	3/30/2009 0:00:00
Compliance end date:	12/31/2000 0:00:00		
Enforcement action:	State Compliance Achieved	Violation measurement:	Not Reported

PWS name:	CORPORACION AZUCARERA AGUIRRE	PWS type code:	C
Population served:	1500	Contaminant:	TETRACHLOROETHYLENE
Violation ID:	5414301	Compliance start date:	10/1/2000 0:00:00
Violation type:	3	Enforcement date:	5/31/2007 0:00:00
Compliance end date:	12/31/2000 0:00:00		
Enforcement action:	State Formal NOV Issued	Violation measurement:	Not Reported

PWS name:	CORPORACION AZUCARERA AGUIRRE	PWS type code:	C
Population served:	1500	Contaminant:	TETRACHLOROETHYLENE
Violation ID:	5414301	Compliance start date:	10/1/2000 0:00:00
Violation type:	3	Enforcement date:	6/30/2001 0:00:00
Compliance end date:	12/31/2000 0:00:00		
Enforcement action:	State Violation/Reminder Notice		
Violation measurement:	Not Reported		

PWS name:	CORPORACION AZUCARERA AGUIRRE	PWS type code:	C
Population served:	1500	Contaminant:	TETRACHLOROETHYLENE
Violation ID:	5414301	Compliance start date:	10/1/2000 0:00:00
Violation type:	3	Enforcement date:	9/30/2005 0:00:00
Compliance end date:	12/31/2000 0:00:00		
Enforcement action:	State AO (w/o Penalty) Issued		
Violation measurement:	Not Reported		

PWS name:	CORPORACION AZUCARERA AGUIRRE	PWS type code:	C
Population served:	1500	Contaminant:	TETRACHLOROETHYLENE
Violation ID:	5414301	Compliance start date:	10/1/2000 0:00:00
Violation type:	3	Enforcement date:	9/9/2008 0:00:00
Compliance end date:	12/31/2000 0:00:00		
Enforcement action:	State Unresolved	Violation measurement:	Not Reported

PWS name:	CORPORACION AZUCARERA AGUIRRE	PWS type code:	C
Population served:	1500	Contaminant:	MONOCHLOROBENZENE (CHLOROBENZENE)
Violation ID:	5414401	Compliance start date:	1/1/2000 0:00:00
Violation type:	3	Enforcement date:	3/30/2009 0:00:00
Compliance end date:	3/31/2000 0:00:00		
Enforcement action:	State Compliance Achieved	Violation measurement:	Not Reported

GEOCHECK® - PHYSICAL SETTING SOURCE MAP FINDINGS

PWS name:	CORPORACION AZUCARERA AGUIRRE	PWS type code:	C
Population served:	1500	Contaminant:	MONOCHLORO BENZENE (CHLORO BENZENE)
Violation ID:	5414401	Compliance start date:	1/1/2000 0:00:00
Violation type:	3	Enforcement date:	6/30/2001 0:00:00
Compliance end date:	3/31/2000 0:00:00		
Enforcement action:	State Violation/Reminder Notice		
Violation measurement:	Not Reported		

PWS name:	CORPORACION AZUCARERA AGUIRRE	PWS type code:	C
Population served:	1500	Contaminant:	MONOCHLORO BENZENE (CHLORO BENZENE)
Violation ID:	5414401	Compliance start date:	1/1/2000 0:00:00
Violation type:	3	Enforcement date:	9/30/2005 0:00:00
Compliance end date:	3/31/2000 0:00:00		
Enforcement action:	State AO (w/o Penalty) Issued		
Violation measurement:	Not Reported		

PWS name:	CORPORACION AZUCARERA AGUIRRE	PWS type code:	C
Population served:	1500	Contaminant:	MONOCHLORO BENZENE (CHLORO BENZENE)
Violation ID:	5414501	Compliance start date:	4/1/2000 0:00:00
Violation type:	3	Enforcement date:	3/30/2009 0:00:00
Compliance end date:	6/30/2000 0:00:00	Violation measurement:	Not Reported
Enforcement action:	State Compliance Achieved		

PWS name:	CORPORACION AZUCARERA AGUIRRE	PWS type code:	C
Population served:	1500	Contaminant:	MONOCHLORO BENZENE (CHLORO BENZENE)
Violation ID:	5414501	Compliance start date:	4/1/2000 0:00:00
Violation type:	3	Enforcement date:	6/30/2001 0:00:00
Compliance end date:	6/30/2000 0:00:00		
Enforcement action:	State Violation/Reminder Notice		
Violation measurement:	Not Reported		

PWS name:	CORPORACION AZUCARERA AGUIRRE	PWS type code:	C
Population served:	1500	Contaminant:	MONOCHLORO BENZENE (CHLORO BENZENE)
Violation ID:	5414501	Compliance start date:	4/1/2000 0:00:00
Violation type:	3	Enforcement date:	9/30/2005 0:00:00
Compliance end date:	6/30/2000 0:00:00		
Enforcement action:	State AO (w/o Penalty) Issued		
Violation measurement:	Not Reported		

PWS name:	CORPORACION AZUCARERA AGUIRRE	PWS type code:	C
Population served:	1500	Contaminant:	MONOCHLORO BENZENE (CHLORO BENZENE)
Violation ID:	5414601	Compliance start date:	7/1/2000 0:00:00
Violation type:	3	Enforcement date:	3/30/2009 0:00:00
Compliance end date:	9/30/2000 0:00:00	Violation measurement:	Not Reported
Enforcement action:	State Compliance Achieved		

PWS name:	CORPORACION AZUCARERA AGUIRRE	PWS type code:	C
Population served:	1500	Contaminant:	MONOCHLORO BENZENE (CHLORO BENZENE)
Violation ID:	5414601	Compliance start date:	7/1/2000 0:00:00
Violation type:	3	Enforcement date:	5/31/2007 0:00:00
Compliance end date:	9/30/2000 0:00:00	Violation measurement:	Not Reported
Enforcement action:	State Formal NOV Issued		

PWS name:	CORPORACION AZUCARERA AGUIRRE	PWS type code:	C
Population served:	1500	Contaminant:	MONOCHLORO BENZENE (CHLORO BENZENE)
Violation ID:	5414601	Compliance start date:	7/1/2000 0:00:00
Violation type:	3	Enforcement date:	6/30/2001 0:00:00
Compliance end date:	9/30/2000 0:00:00		
Enforcement action:	State Violation/Reminder Notice		
Violation measurement:	Not Reported		

PWS name:	CORPORACION AZUCARERA AGUIRRE		
-----------	-------------------------------	--	--

GEOCHECK® - PHYSICAL SETTING SOURCE MAP FINDINGS

Population served:	1500	PWS type code:	C	
Violation ID:	5414601	Contaminant:	MONOCHLORO BENZENE (CHLORO BENZENE)	
Violation type:	3	Compliance start date:	7/1/2000 0:00:00	
Compliance end date:	9/30/2000 0:00:00	Enforcement date:	9/30/2005 0:00:00	
Enforcement action:	State AO (w/o Penalty) Issued			
Violation measurement:	Not Reported			
PWS name:	CORPORACION AZUCARERA AGUIRRE			
Population served:	1500	PWS type code:	C	
Violation ID:	5414601	Contaminant:	MONOCHLORO BENZENE (CHLORO BENZENE)	
Violation type:	3	Compliance start date:	7/1/2000 0:00:00	
Compliance end date:	9/30/2000 0:00:00	Enforcement date:	9/9/2008 0:00:00	
Enforcement action:	State Unresolved	Violation measurement:	Not Reported	
PWS name:	CORPORACION AZUCARERA AGUIRRE			
Population served:	1500	PWS type code:	C	
Violation ID:	5414701	Contaminant:	MONOCHLORO BENZENE (CHLORO BENZENE)	
Violation type:	3	Compliance start date:	10/1/2000 0:00:00	
Compliance end date:	12/31/2000 0:00:00	Enforcement date:	3/30/2009 0:00:00	
Enforcement action:	State Compliance Achieved	Violation measurement:	Not Reported	
PWS name:	CORPORACION AZUCARERA AGUIRRE			
Population served:	1500	PWS type code:	C	
Violation ID:	5414701	Contaminant:	MONOCHLORO BENZENE (CHLORO BENZENE)	
Violation type:	3	Compliance start date:	10/1/2000 0:00:00	
Compliance end date:	12/31/2000 0:00:00	Enforcement date:	5/31/2007 0:00:00	
Enforcement action:	State Formal NOV Issued	Violation measurement:	Not Reported	
PWS name:	CORPORACION AZUCARERA AGUIRRE			
Population served:	1500	PWS type code:	C	
Violation ID:	5414701	Contaminant:	MONOCHLORO BENZENE (CHLORO BENZENE)	
Violation type:	3	Compliance start date:	10/1/2000 0:00:00	
Compliance end date:	12/31/2000 0:00:00	Enforcement date:	6/30/2001 0:00:00	
Enforcement action:	State Violation/Reminder Notice			
Violation measurement:	Not Reported			
PWS name:	CORPORACION AZUCARERA AGUIRRE			
Population served:	1500	PWS type code:	C	
Violation ID:	5414701	Contaminant:	MONOCHLORO BENZENE (CHLORO BENZENE)	
Violation type:	3	Compliance start date:	10/1/2000 0:00:00	
Compliance end date:	12/31/2000 0:00:00	Enforcement date:	9/30/2005 0:00:00	
Enforcement action:	State AO (w/o Penalty) Issued			
Violation measurement:	Not Reported			
PWS name:	CORPORACION AZUCARERA AGUIRRE			
Population served:	1500	PWS type code:	C	
Violation ID:	5414701	Contaminant:	MONOCHLORO BENZENE (CHLORO BENZENE)	
Violation type:	3	Compliance start date:	10/1/2000 0:00:00	
Compliance end date:	12/31/2000 0:00:00	Enforcement date:	9/9/2008 0:00:00	
Enforcement action:	State Unresolved	Violation measurement:	Not Reported	
PWS name:	CORPORACION AZUCARERA AGUIRRE			
Population served:	1500	PWS type code:	C	
Violation ID:	5414801	Contaminant:	BENZENE	
Violation type:	3	Compliance start date:	1/1/2000 0:00:00	
Compliance end date:	3/31/2000 0:00:00	Enforcement date:	3/30/2009 0:00:00	
Enforcement action:	State Compliance Achieved	Violation measurement:	Not Reported	
PWS name:	CORPORACION AZUCARERA AGUIRRE			
Population served:	1500	PWS type code:	C	
Violation ID:	5414801	Contaminant:	BENZENE	
Violation type:	3	Compliance start date:	1/1/2000 0:00:00	

GEOCHECK® - PHYSICAL SETTING SOURCE MAP FINDINGS

Compliance end date:	3/31/2000 0:00:00	Enforcement date:	6/30/2001 0:00:00
Enforcement action:	State Violation/Reminder Notice		
Violation measurement:	Not Reported		
PWS name:	CORPORACION AZUCARERA AGUIRRE		
Population served:	1500	PWS type code:	C
Violation ID:	5414801	Contaminant:	BENZENE
Violation type:	3	Compliance start date:	1/1/2000 0:00:00
Compliance end date:	3/31/2000 0:00:00	Enforcement date:	9/30/2005 0:00:00
Enforcement action:	State AO (w/o Penalty) Issued		
Violation measurement:	Not Reported		
PWS name:	CORPORACION AZUCARERA AGUIRRE		
Population served:	1500	PWS type code:	C
Violation ID:	5414901	Contaminant:	BENZENE
Violation type:	3	Compliance start date:	4/1/2000 0:00:00
Compliance end date:	6/30/2000 0:00:00	Enforcement date:	3/30/2009 0:00:00
Enforcement action:	State Compliance Achieved	Violation measurement:	Not Reported
PWS name:	CORPORACION AZUCARERA AGUIRRE		
Population served:	1500	PWS type code:	C
Violation ID:	5414901	Contaminant:	BENZENE
Violation type:	3	Compliance start date:	4/1/2000 0:00:00
Compliance end date:	6/30/2000 0:00:00	Enforcement date:	6/30/2001 0:00:00
Enforcement action:	State Violation/Reminder Notice		
Violation measurement:	Not Reported		
PWS name:	CORPORACION AZUCARERA AGUIRRE		
Population served:	1500	PWS type code:	C
Violation ID:	5414901	Contaminant:	BENZENE
Violation type:	3	Compliance start date:	4/1/2000 0:00:00
Compliance end date:	6/30/2000 0:00:00	Enforcement date:	9/30/2005 0:00:00
Enforcement action:	State AO (w/o Penalty) Issued		
Violation measurement:	Not Reported		
PWS name:	CORPORACION AZUCARERA AGUIRRE		
Population served:	1500	PWS type code:	C
Violation ID:	5415001	Contaminant:	BENZENE
Violation type:	3	Compliance start date:	7/1/2000 0:00:00
Compliance end date:	9/30/2000 0:00:00	Enforcement date:	3/30/2009 0:00:00
Enforcement action:	State Compliance Achieved	Violation measurement:	Not Reported
PWS name:	CORPORACION AZUCARERA AGUIRRE		
Population served:	1500	PWS type code:	C
Violation ID:	5415001	Contaminant:	BENZENE
Violation type:	3	Compliance start date:	7/1/2000 0:00:00
Compliance end date:	9/30/2000 0:00:00	Enforcement date:	5/31/2007 0:00:00
Enforcement action:	State Formal NOV Issued	Violation measurement:	Not Reported
PWS name:	CORPORACION AZUCARERA AGUIRRE		
Population served:	1500	PWS type code:	C
Violation ID:	5415001	Contaminant:	BENZENE
Violation type:	3	Compliance start date:	7/1/2000 0:00:00
Compliance end date:	9/30/2000 0:00:00	Enforcement date:	9/30/2005 0:00:00
Enforcement action:	State AO (w/o Penalty) Issued		
Violation measurement:	Not Reported		
PWS name:	CORPORACION AZUCARERA AGUIRRE		
Population served:	1500	PWS type code:	C
Violation ID:	5415001	Contaminant:	BENZENE
Violation type:	3	Compliance start date:	7/1/2000 0:00:00
Compliance end date:	9/30/2000 0:00:00	Enforcement date:	9/9/2008 0:00:00

GEOCHECK® - PHYSICAL SETTING SOURCE MAP FINDINGS

Enforcement action:	State Unresolved	Violation measurement:	Not Reported
PWS name:	CORPORACION AZUCARERA AGUIRRE		
Population served:	1500	PWS type code:	C
Violation ID:	5415101	Contaminant:	BENZENE
Violation type:	3	Compliance start date:	10/1/2000 0:00:00
Compliance end date:	12/31/2000 0:00:00	Enforcement date:	3/30/2009 0:00:00
Enforcement action:	State Compliance Achieved	Violation measurement:	Not Reported
PWS name:	CORPORACION AZUCARERA AGUIRRE		
Population served:	1500	PWS type code:	C
Violation ID:	5415101	Contaminant:	BENZENE
Violation type:	3	Compliance start date:	10/1/2000 0:00:00
Compliance end date:	12/31/2000 0:00:00	Enforcement date:	5/31/2007 0:00:00
Enforcement action:	State Formal NOV Issued	Violation measurement:	Not Reported
PWS name:	CORPORACION AZUCARERA AGUIRRE		
Population served:	1500	PWS type code:	C
Violation ID:	5415101	Contaminant:	BENZENE
Violation type:	3	Compliance start date:	10/1/2000 0:00:00
Compliance end date:	12/31/2000 0:00:00	Enforcement date:	9/30/2005 0:00:00
Enforcement action:	State AO (w/o Penalty) Issued		
Violation measurement:	Not Reported		
PWS name:	CORPORACION AZUCARERA AGUIRRE		
Population served:	1500	PWS type code:	C
Violation ID:	5415101	Contaminant:	BENZENE
Violation type:	3	Compliance start date:	10/1/2000 0:00:00
Compliance end date:	12/31/2000 0:00:00	Enforcement date:	9/9/2008 0:00:00
Enforcement action:	State Unresolved	Violation measurement:	Not Reported
PWS name:	CORPORACION AZUCARERA AGUIRRE		
Population served:	1500	PWS type code:	C
Violation ID:	5415201	Contaminant:	TOLUENE
Violation type:	3	Compliance start date:	1/1/2000 0:00:00
Compliance end date:	3/31/2000 0:00:00	Enforcement date:	3/30/2009 0:00:00
Enforcement action:	State Compliance Achieved	Violation measurement:	Not Reported
PWS name:	CORPORACION AZUCARERA AGUIRRE		
Population served:	1500	PWS type code:	C
Violation ID:	5415201	Contaminant:	TOLUENE
Violation type:	3	Compliance start date:	1/1/2000 0:00:00
Compliance end date:	3/31/2000 0:00:00	Enforcement date:	9/30/2005 0:00:00
Enforcement action:	State AO (w/o Penalty) Issued		
Violation measurement:	Not Reported		
PWS name:	CORPORACION AZUCARERA AGUIRRE		
Population served:	1500	PWS type code:	C
Violation ID:	5415301	Contaminant:	TOLUENE
Violation type:	3	Compliance start date:	4/1/2000 0:00:00
Compliance end date:	6/30/2000 0:00:00	Enforcement date:	3/30/2009 0:00:00
Enforcement action:	State Compliance Achieved	Violation measurement:	Not Reported
PWS name:	CORPORACION AZUCARERA AGUIRRE		
Population served:	1500	PWS type code:	C
Violation ID:	5415301	Contaminant:	TOLUENE
Violation type:	3	Compliance start date:	4/1/2000 0:00:00
Compliance end date:	6/30/2000 0:00:00	Enforcement date:	9/30/2005 0:00:00
Enforcement action:	State AO (w/o Penalty) Issued		
Violation measurement:	Not Reported		
PWS name:	CORPORACION AZUCARERA AGUIRRE		

GEOCHECK® - PHYSICAL SETTING SOURCE MAP FINDINGS

Population served:	1500	PWS type code:	C
Violation ID:	5415401	Contaminant:	TOLUENE
Violation type:	3	Compliance start date:	7/1/2000 0:00:00
Compliance end date:	9/30/2000 0:00:00	Enforcement date:	3/30/2009 0:00:00
Enforcement action:	State Compliance Achieved	Violation measurement:	Not Reported
PWS name:	CORPORACION AZUCARERA AGUIRRE		
Population served:	1500	PWS type code:	C
Violation ID:	5415401	Contaminant:	TOLUENE
Violation type:	3	Compliance start date:	7/1/2000 0:00:00
Compliance end date:	9/30/2000 0:00:00	Enforcement date:	5/31/2007 0:00:00
Enforcement action:	State Formal NOV Issued	Violation measurement:	Not Reported
PWS name:	CORPORACION AZUCARERA AGUIRRE		
Population served:	1500	PWS type code:	C
Violation ID:	5415401	Contaminant:	TOLUENE
Violation type:	3	Compliance start date:	7/1/2000 0:00:00
Compliance end date:	9/30/2000 0:00:00	Enforcement date:	9/30/2005 0:00:00
Enforcement action:	State AO (w/o Penalty) Issued		
Violation measurement:	Not Reported		
PWS name:	CORPORACION AZUCARERA AGUIRRE		
Population served:	1500	PWS type code:	C
Violation ID:	5415401	Contaminant:	TOLUENE
Violation type:	3	Compliance start date:	7/1/2000 0:00:00
Compliance end date:	9/30/2000 0:00:00	Enforcement date:	9/9/2008 0:00:00
Enforcement action:	State Unresolved	Violation measurement:	Not Reported
PWS name:	CORPORACION AZUCARERA AGUIRRE		
Population served:	1500	PWS type code:	C
Violation ID:	5415501	Contaminant:	TOLUENE
Violation type:	3	Compliance start date:	10/1/2000 0:00:00
Compliance end date:	12/31/2000 0:00:00	Enforcement date:	3/30/2009 0:00:00
Enforcement action:	State Compliance Achieved	Violation measurement:	Not Reported
PWS name:	CORPORACION AZUCARERA AGUIRRE		
Population served:	1500	PWS type code:	C
Violation ID:	5415501	Contaminant:	TOLUENE
Violation type:	3	Compliance start date:	10/1/2000 0:00:00
Compliance end date:	12/31/2000 0:00:00	Enforcement date:	5/31/2007 0:00:00
Enforcement action:	State Formal NOV Issued	Violation measurement:	Not Reported
PWS name:	CORPORACION AZUCARERA AGUIRRE		
Population served:	1500	PWS type code:	C
Violation ID:	5415501	Contaminant:	TOLUENE
Violation type:	3	Compliance start date:	10/1/2000 0:00:00
Compliance end date:	12/31/2000 0:00:00	Enforcement date:	9/30/2005 0:00:00
Enforcement action:	State AO (w/o Penalty) Issued		
Violation measurement:	Not Reported		
PWS name:	CORPORACION AZUCARERA AGUIRRE		
Population served:	1500	PWS type code:	C
Violation ID:	5415501	Contaminant:	TOLUENE
Violation type:	3	Compliance start date:	10/1/2000 0:00:00
Compliance end date:	12/31/2000 0:00:00	Enforcement date:	9/9/2008 0:00:00
Enforcement action:	State Unresolved	Violation measurement:	Not Reported
PWS name:	CORPORACION AZUCARERA AGUIRRE		
Population served:	1500	PWS type code:	C
Violation ID:	5415601	Contaminant:	ETHYLBENZENE
Violation type:	3	Compliance start date:	1/1/2000 0:00:00
Compliance end date:	3/31/2000 0:00:00	Enforcement date:	3/30/2009 0:00:00

GEOCHECK® - PHYSICAL SETTING SOURCE MAP FINDINGS

Enforcement action:	State Compliance Achieved	Violation measurement:	Not Reported
PWS name:	CORPORACION AZUCARERA AGUIRRE		
Population served:	1500	PWS type code:	C
Violation ID:	5415601	Contaminant:	ETHYLBENZENE
Violation type:	3	Compliance start date:	1/1/2000 0:00:00
Compliance end date:	3/31/2000 0:00:00	Enforcement date:	9/30/2005 0:00:00
Enforcement action:	State AO (w/o Penalty) Issued		
Violation measurement:	Not Reported		
PWS name:	CORPORACION AZUCARERA AGUIRRE		
Population served:	1500	PWS type code:	C
Violation ID:	5415701	Contaminant:	ETHYLBENZENE
Violation type:	3	Compliance start date:	4/1/2000 0:00:00
Compliance end date:	6/30/2000 0:00:00	Enforcement date:	3/30/2009 0:00:00
Enforcement action:	State Compliance Achieved	Violation measurement:	Not Reported
PWS name:	CORPORACION AZUCARERA AGUIRRE		
Population served:	1500	PWS type code:	C
Violation ID:	5415701	Contaminant:	ETHYLBENZENE
Violation type:	3	Compliance start date:	4/1/2000 0:00:00
Compliance end date:	6/30/2000 0:00:00	Enforcement date:	9/30/2005 0:00:00
Enforcement action:	State AO (w/o Penalty) Issued		
Violation measurement:	Not Reported		
PWS name:	CORPORACION AZUCARERA AGUIRRE		
Population served:	1500	PWS type code:	C
Violation ID:	3669698	Contaminant:	LEAD & COPPER RULE
Violation type:	Follow-up and Routine Tap Sampling		
Compliance start date:	1/1/1997 0:00:00	Compliance end date:	12/31/2025 0:00:00
Enforcement date:	12/10/2001 0:00:00	Enforcement action:	State AO (w/o Penalty) Issued
Violation measurement:	Not Reported		
PWS name:	CORPORACION AZUCARERA AGUIRRE		
Population served:	1500	PWS type code:	C
Violation ID:	3669698	Contaminant:	LEAD & COPPER RULE
Violation type:	Follow-up and Routine Tap Sampling		
Compliance start date:	1/1/1997 0:00:00	Compliance end date:	12/31/2025 0:00:00
Enforcement date:	5/11/1998 0:00:00	Enforcement action:	State Violation/Reminder Notice
Violation measurement:	Not Reported		
PWS name:	CORPORACION AZUCARERA AGUIRRE		
Population served:	1500	PWS type code:	C
Violation ID:	4277299	Contaminant:	LEAD & COPPER RULE
Violation type:	Follow-up and Routine Tap Sampling		
Compliance start date:	1/1/1998 0:00:00	Compliance end date:	12/31/2025 0:00:00
Enforcement date:	12/10/2001 0:00:00	Enforcement action:	State AO (w/o Penalty) Issued
Violation measurement:	Not Reported		
PWS name:	CORPORACION AZUCARERA AGUIRRE		
Population served:	1500	PWS type code:	C
Violation ID:	4277299	Contaminant:	LEAD & COPPER RULE
Violation type:	Follow-up and Routine Tap Sampling		
Compliance start date:	1/1/1998 0:00:00	Compliance end date:	12/31/2025 0:00:00
Enforcement date:	3/30/1999 0:00:00	Enforcement action:	State Formal NOV Issued
Violation measurement:	Not Reported		
PWS name:	CORPORACION AZUCARERA AGUIRRE		
Population served:	1500	PWS type code:	C
Violation ID:	4280599	Contaminant:	LEAD & COPPER RULE
Violation type:	Follow-up and Routine Tap Sampling		
Compliance start date:	7/1/1998 0:00:00	Compliance end date:	12/31/2025 0:00:00

GEOCHECK® - PHYSICAL SETTING SOURCE MAP FINDINGS

Enforcement date:	12/10/2001 0:00:00	Enforcement action:	State AO (w/o Penalty) Issued
Violation measurement:	Not Reported		
PWS name:	CORPORACION AZUCARERA AGUIRRE		
Population served:	1500	PWS type code:	C
Violation ID:	4280599	Contaminant:	LEAD & COPPER RULE
Violation type:	Follow-up and Routine Tap Sampling		
Compliance start date:	7/1/1998 0:00:00	Compliance end date:	12/31/2025 0:00:00
Enforcement date:	3/30/1999 0:00:00	Enforcement action:	State Formal NOV Issued
Violation measurement:	Not Reported		
PWS name:	CORPORACION AZUCARERA AGUIRRE		
Population served:	1500	PWS type code:	C
Violation ID:	5027700	Contaminant:	COLIFORM (TCR)
Violation type:	Max Contaminant Level, Acute (TCR)		
Compliance start date:	8/1/2000 0:00:00	Compliance end date:	8/31/2000 0:00:00
Enforcement date:	3/30/2009 0:00:00	Enforcement action:	State Compliance Achieved
Violation measurement:	Not Reported		
PWS name:	CORPORACION AZUCARERA AGUIRRE		
Population served:	1500	PWS type code:	C
Violation ID:	5395001	Contaminant:	LEAD & COPPER RULE
Violation type:	Initial Tap Sampling for Pb and Cu		
Compliance start date:	1/1/2000 0:00:00	Compliance end date:	3/30/2009 0:00:00
Enforcement date:	12/10/2001 0:00:00	Enforcement action:	State AO (w/o Penalty) Issued
Violation measurement:	Not Reported		
PWS name:	CORPORACION AZUCARERA AGUIRRE		
Population served:	1500	PWS type code:	C
Violation ID:	5395001	Contaminant:	LEAD & COPPER RULE
Violation type:	Initial Tap Sampling for Pb and Cu		
Compliance start date:	1/1/2000 0:00:00	Compliance end date:	3/30/2009 0:00:00
Enforcement date:	3/30/2009 0:00:00	Enforcement action:	State Compliance Achieved
Violation measurement:	Not Reported		
PWS name:	CORPORACION AZUCARERA AGUIRRE		
Population served:	1500	PWS type code:	C
Violation ID:	5395001	Contaminant:	LEAD & COPPER RULE
Violation type:	Initial Tap Sampling for Pb and Cu		
Compliance start date:	1/1/2000 0:00:00	Compliance end date:	3/30/2009 0:00:00
Enforcement date:	5/2/2001 0:00:00	Enforcement action:	State Violation/Reminder Notice
Violation measurement:	Not Reported		
PWS name:	CORPORACION AZUCARERA AGUIRRE		
Population served:	1500	PWS type code:	C
Violation ID:	5395001	Contaminant:	LEAD & COPPER RULE
Violation type:	Initial Tap Sampling for Pb and Cu		
Compliance start date:	1/1/2000 0:00:00	Compliance end date:	3/30/2009 0:00:00
Enforcement date:	5/31/2007 0:00:00	Enforcement action:	State AO (w/o Penalty) Issued
Violation measurement:	Not Reported		
PWS name:	CORPORACION AZUCARERA AGUIRRE		
Population served:	1500	PWS type code:	C
Violation ID:	5395101	Contaminant:	LEAD & COPPER RULE
Violation type:	Initial Tap Sampling for Pb and Cu		
Compliance start date:	7/1/2000 0:00:00	Compliance end date:	3/30/2009 0:00:00
Enforcement date:	12/10/2001 0:00:00	Enforcement action:	State AO (w/o Penalty) Issued
Violation measurement:	Not Reported		
PWS name:	CORPORACION AZUCARERA AGUIRRE		
Population served:	1500	PWS type code:	C
Violation ID:	5395101	Contaminant:	LEAD & COPPER RULE

GEOCHECK® - PHYSICAL SETTING SOURCE MAP FINDINGS

Violation type:	Initial Tap Sampling for Pb and Cu	Compliance end date:	3/30/2009 0:00:00
Compliance start date:	7/1/2000 0:00:00	Enforcement action:	State Compliance Achieved
Enforcement date:	3/30/2009 0:00:00		
Violation measurement:	Not Reported		
PWS name:	CORPORACION AZUCARERA AGUIRRE		
Population served:	1500	PWS type code:	C
Violation ID:	5395101	Contaminant:	LEAD & COPPER RULE
Violation type:	Initial Tap Sampling for Pb and Cu		
Compliance start date:	7/1/2000 0:00:00	Compliance end date:	3/30/2009 0:00:00
Enforcement date:	5/2/2001 0:00:00	Enforcement action:	State Violation/Reminder Notice
Violation measurement:	Not Reported		
PWS name:	CORPORACION AZUCARERA AGUIRRE		
Population served:	1500	PWS type code:	C
Violation ID:	5395101	Contaminant:	LEAD & COPPER RULE
Violation type:	Initial Tap Sampling for Pb and Cu		
Compliance start date:	7/1/2000 0:00:00	Compliance end date:	3/30/2009 0:00:00
Enforcement date:	5/31/2007 0:00:00	Enforcement action:	State AO (w/o Penalty) Issued
Violation measurement:	Not Reported		
PWS name:	CORPORACION AZUCARERA AGUIRRE		
Population served:	1500	PWS type code:	C
Violation ID:	5395201	Contaminant:	ARSENIC
Violation type:	3	Compliance start date:	1/1/2000 0:00:00
Compliance end date:	12/31/2000 0:00:00	Enforcement date:	3/30/2009 0:00:00
Enforcement action:	State Compliance Achieved	Violation measurement:	Not Reported
PWS name:	CORPORACION AZUCARERA AGUIRRE		
Population served:	1500	PWS type code:	C
Violation ID:	5395201	Contaminant:	ARSENIC
Violation type:	3	Compliance start date:	1/1/2000 0:00:00
Compliance end date:	12/31/2000 0:00:00	Enforcement date:	6/30/2001 0:00:00
Enforcement action:	State Violation/Reminder Notice		
Violation measurement:	Not Reported		
PWS name:	CORPORACION AZUCARERA AGUIRRE		
Population served:	1500	PWS type code:	C
Violation ID:	5395201	Contaminant:	ARSENIC
Violation type:	3	Compliance start date:	1/1/2000 0:00:00
Compliance end date:	12/31/2000 0:00:00	Enforcement date:	9/30/2005 0:00:00
Enforcement action:	State AO (w/o Penalty) Issued		
Violation measurement:	Not Reported		
PWS name:	CORPORACION AZUCARERA AGUIRRE		
Population served:	1500	PWS type code:	C
Violation ID:	5395301	Contaminant:	BARIUM
Violation type:	3	Compliance start date:	1/1/2000 0:00:00
Compliance end date:	12/31/2000 0:00:00	Enforcement date:	3/30/2009 0:00:00
Enforcement action:	State Compliance Achieved	Violation measurement:	Not Reported
PWS name:	CORPORACION AZUCARERA AGUIRRE		
Population served:	1500	PWS type code:	C
Violation ID:	5395301	Contaminant:	BARIUM
Violation type:	3	Compliance start date:	1/1/2000 0:00:00
Compliance end date:	12/31/2000 0:00:00	Enforcement date:	6/30/2001 0:00:00
Enforcement action:	State Violation/Reminder Notice		
Violation measurement:	Not Reported		
PWS name:	CORPORACION AZUCARERA AGUIRRE		
Population served:	1500	PWS type code:	C
Violation ID:	5415801	Contaminant:	ETHYLBENZENE

GEOCHECK® - PHYSICAL SETTING SOURCE MAP FINDINGS

Violation type:	3	Compliance start date:	7/1/2000 0:00:00
Compliance end date:	9/30/2000 0:00:00	Enforcement date:	3/30/2009 0:00:00
Enforcement action:	State Compliance Achieved	Violation measurement:	Not Reported
PWS name:	CORPORACION AZUCARERA AGUIRRE	PWS type code:	C
Population served:	1500	Contaminant:	ETHYLBENZENE
Violation ID:	5415801	Compliance start date:	7/1/2000 0:00:00
Violation type:	3	Enforcement date:	5/31/2007 0:00:00
Compliance end date:	9/30/2000 0:00:00	Violation measurement:	Not Reported
Enforcement action:	State Formal NOV Issued		
PWS name:	CORPORACION AZUCARERA AGUIRRE	PWS type code:	C
Population served:	1500	Contaminant:	ETHYLBENZENE
Violation ID:	5415801	Compliance start date:	7/1/2000 0:00:00
Violation type:	3	Enforcement date:	9/30/2005 0:00:00
Compliance end date:	9/30/2000 0:00:00		
Enforcement action:	State AO (w/o Penalty) Issued		
Violation measurement:	Not Reported		
PWS name:	CORPORACION AZUCARERA AGUIRRE	PWS type code:	C
Population served:	1500	Contaminant:	ETHYLBENZENE
Violation ID:	5415801	Compliance start date:	7/1/2000 0:00:00
Violation type:	3	Enforcement date:	9/9/2008 0:00:00
Compliance end date:	9/30/2000 0:00:00	Violation measurement:	Not Reported
Enforcement action:	State Unresolved		
PWS name:	CORPORACION AZUCARERA AGUIRRE	PWS type code:	C
Population served:	1500	Contaminant:	ETHYLBENZENE
Violation ID:	5415901	Compliance start date:	10/1/2000 0:00:00
Violation type:	3	Enforcement date:	3/30/2009 0:00:00
Compliance end date:	12/31/2000 0:00:00	Violation measurement:	Not Reported
Enforcement action:	State Compliance Achieved		
PWS name:	CORPORACION AZUCARERA AGUIRRE	PWS type code:	C
Population served:	1500	Contaminant:	ETHYLBENZENE
Violation ID:	5415901	Compliance start date:	10/1/2000 0:00:00
Violation type:	3	Enforcement date:	5/31/2007 0:00:00
Compliance end date:	12/31/2000 0:00:00	Violation measurement:	Not Reported
Enforcement action:	State Formal NOV Issued		
PWS name:	CORPORACION AZUCARERA AGUIRRE	PWS type code:	C
Population served:	1500	Contaminant:	ETHYLBENZENE
Violation ID:	5415901	Compliance start date:	10/1/2000 0:00:00
Violation type:	3	Enforcement date:	9/30/2005 0:00:00
Compliance end date:	12/31/2000 0:00:00		
Enforcement action:	State AO (w/o Penalty) Issued		
Violation measurement:	Not Reported		
PWS name:	CORPORACION AZUCARERA AGUIRRE	PWS type code:	C
Population served:	1500	Contaminant:	ETHYLBENZENE
Violation ID:	5415901	Compliance start date:	10/1/2000 0:00:00
Violation type:	3	Enforcement date:	9/9/2008 0:00:00
Compliance end date:	12/31/2000 0:00:00	Violation measurement:	Not Reported
Enforcement action:	State Unresolved		
PWS name:	CORPORACION AZUCARERA AGUIRRE	PWS type code:	C
Population served:	1500	Contaminant:	STYRENE
Violation ID:	5416001	Compliance start date:	1/1/2000 0:00:00
Violation type:	3	Enforcement date:	3/30/2009 0:00:00
Compliance end date:	3/31/2000 0:00:00	Violation measurement:	Not Reported
Enforcement action:	State Compliance Achieved		

GEOCHECK® - PHYSICAL SETTING SOURCE MAP FINDINGS

PWS name:	CORPORACION AZUCARERA AGUIRRE	PWS type code:	C
Population served:	1500	Contaminant:	STYRENE
Violation ID:	5416001	Compliance start date:	1/1/2000 0:00:00
Violation type:	3	Enforcement date:	9/30/2005 0:00:00
Compliance end date:	3/31/2000 0:00:00		
Enforcement action:	State AO (w/o Penalty) Issued		
Violation measurement:	Not Reported		
PWS name:	CORPORACION AZUCARERA AGUIRRE	PWS type code:	C
Population served:	1500	Contaminant:	STYRENE
Violation ID:	5416001	Compliance start date:	1/1/2000 0:00:00
Violation type:	3	Enforcement date:	9/9/2008 0:00:00
Compliance end date:	3/31/2000 0:00:00	Violation measurement:	Not Reported
Enforcement action:	State Unresolved		
PWS name:	CORPORACION AZUCARERA AGUIRRE	PWS type code:	C
Population served:	1500	Contaminant:	STYRENE
Violation ID:	5416101	Compliance start date:	4/1/2000 0:00:00
Violation type:	3	Enforcement date:	3/30/2009 0:00:00
Compliance end date:	6/30/2000 0:00:00	Violation measurement:	Not Reported
Enforcement action:	State Compliance Achieved		
PWS name:	CORPORACION AZUCARERA AGUIRRE	PWS type code:	C
Population served:	1500	Contaminant:	STYRENE
Violation ID:	5416101	Compliance start date:	4/1/2000 0:00:00
Violation type:	3	Enforcement date:	9/30/2005 0:00:00
Compliance end date:	6/30/2000 0:00:00		
Enforcement action:	State AO (w/o Penalty) Issued		
Violation measurement:	Not Reported		
PWS name:	CORPORACION AZUCARERA AGUIRRE	PWS type code:	C
Population served:	1500	Contaminant:	STYRENE
Violation ID:	5416201	Compliance start date:	7/1/2000 0:00:00
Violation type:	3	Enforcement date:	3/30/2009 0:00:00
Compliance end date:	9/30/2000 0:00:00	Violation measurement:	Not Reported
Enforcement action:	State Compliance Achieved		
PWS name:	CORPORACION AZUCARERA AGUIRRE	PWS type code:	C
Population served:	1500	Contaminant:	STYRENE
Violation ID:	5416201	Compliance start date:	7/1/2000 0:00:00
Violation type:	3	Enforcement date:	5/31/2007 0:00:00
Compliance end date:	9/30/2000 0:00:00	Violation measurement:	Not Reported
Enforcement action:	State Formal NOV Issued		
PWS name:	CORPORACION AZUCARERA AGUIRRE	PWS type code:	C
Population served:	1500	Contaminant:	STYRENE
Violation ID:	5416201	Compliance start date:	7/1/2000 0:00:00
Violation type:	3	Enforcement date:	9/30/2005 0:00:00
Compliance end date:	9/30/2000 0:00:00		
Enforcement action:	State AO (w/o Penalty) Issued		
Violation measurement:	Not Reported		
PWS name:	CORPORACION AZUCARERA AGUIRRE	PWS type code:	C
Population served:	1500	Contaminant:	STYRENE
Violation ID:	5416201	Compliance start date:	7/1/2000 0:00:00
Violation type:	3	Enforcement date:	9/9/2008 0:00:00
Compliance end date:	9/30/2000 0:00:00	Violation measurement:	Not Reported
Enforcement action:	State Unresolved		
PWS name:	CORPORACION AZUCARERA AGUIRRE	PWS type code:	C
Population served:	1500	Contaminant:	STYRENE
Violation ID:	5416301		

GEOCHECK® - PHYSICAL SETTING SOURCE MAP FINDINGS

Violation type:	3	Compliance start date:	10/1/2000 0:00:00
Compliance end date:	12/31/2000 0:00:00	Enforcement date:	3/30/2009 0:00:00
Enforcement action:	State Compliance Achieved	Violation measurement:	Not Reported
PWS name:	CORPORACION AZUCARERA AGUIRRE		
Population served:	1500	PWS type code:	C
Violation ID:	5416301	Contaminant:	STYRENE
Violation type:	3	Compliance start date:	10/1/2000 0:00:00
Compliance end date:	12/31/2000 0:00:00	Enforcement date:	5/31/2007 0:00:00
Enforcement action:	State Formal NOV Issued	Violation measurement:	Not Reported
PWS name:	CORPORACION AZUCARERA AGUIRRE		
Population served:	1500	PWS type code:	C
Violation ID:	5416301	Contaminant:	STYRENE
Violation type:	3	Compliance start date:	10/1/2000 0:00:00
Compliance end date:	12/31/2000 0:00:00	Enforcement date:	9/30/2005 0:00:00
Enforcement action:	State AO (w/o Penalty) Issued		
Violation measurement:	Not Reported		
PWS name:	CORPORACION AZUCARERA AGUIRRE		
Population served:	1500	PWS type code:	C
Violation ID:	5416301	Contaminant:	STYRENE
Violation type:	3	Compliance start date:	10/1/2000 0:00:00
Compliance end date:	12/31/2000 0:00:00	Enforcement date:	9/9/2008 0:00:00
Enforcement action:	State Unresolved	Violation measurement:	Not Reported
PWS name:	CORPORACION AZUCARERA AGUIRRE		
Population served:	1500	PWS type code:	C
Violation ID:	5625801	Contaminant:	COLIFORM (TCR)
Violation type:	Max Contaminant Level, Monthly (TCR)		
Compliance start date:	7/1/2001 0:00:00	Compliance end date:	7/31/2001 0:00:00
Enforcement date:	9/11/2001 0:00:00	Enforcement action:	State Public Notif Issued
Violation measurement:	Not Reported		
PWS name:	CORPORACION AZUCARERA AGUIRRE		
Population served:	1500	PWS type code:	C
Violation ID:	5625901	Contaminant:	COLIFORM (TCR)
Violation type:	Max Contaminant Level, Monthly (TCR)		
Compliance start date:	9/1/2001 0:00:00	Compliance end date:	9/30/2001 0:00:00
Enforcement date:	11/14/2001 0:00:00	Enforcement action:	State Public Notif Issued
Violation measurement:	Not Reported		
PWS name:	CORPORACION AZUCARERA AGUIRRE		
Population served:	1500	PWS type code:	C
Violation ID:	5626001	Contaminant:	COLIFORM (TCR)
Violation type:	Monitoring, Routine Major (TCR)		
Compliance start date:	8/1/2001 0:00:00	Compliance end date:	8/31/2001 0:00:00
Enforcement date:	10/22/2001 0:00:00	Enforcement action:	State Violation/Reminder Notice
Violation measurement:	Not Reported		
PWS name:	CORPORACION AZUCARERA AGUIRRE		
Population served:	1500	PWS type code:	C
Violation ID:	5967802	Contaminant:	COLIFORM (TCR)
Violation type:	Monitoring, Routine Major (TCR)		
Compliance start date:	2/1/2002 0:00:00	Compliance end date:	2/28/2002 0:00:00
Enforcement date:	No Enf Action as of	Enforcement action:	7/8/2009 0:00:00
Violation measurement:	Not Reported		
PWS name:	CORPORACION AZUCARERA AGUIRRE		
Population served:	1500	PWS type code:	C
Violation ID:	6016503	Contaminant:	COLIFORM (TCR)
Violation type:	Monitoring, Routine Major (TCR)		

GEOCHECK® - PHYSICAL SETTING SOURCE MAP FINDINGS

Compliance start date:	12/1/2002 0:00:00	Compliance end date:	12/31/2002 0:00:00
Enforcement date:	No Enf Action as of	Enforcement action:	7/8/2009 0:00:00
Violation measurement:	Not Reported		
PWS name:	CORPORACION AZUCARERA AGUIRRE		
Population served:	1500	PWS type code:	C
Violation ID:	61020	Contaminant:	COLIFORM (TCR)
Violation type:	Monitoring, Routine Major (TCR)		
Compliance start date:	3/1/2006 0:00:00	Compliance end date:	3/31/2006 0:00:00
Enforcement date:	No Enf Action as of	Enforcement action:	7/8/2009 0:00:00
Violation measurement:	Not Reported		
PWS name:	CORPORACION AZUCARERA AGUIRRE		
Population served:	1500	PWS type code:	C
Violation ID:	6144003	Contaminant:	COLIFORM (TCR)
Violation type:	Monitoring, Routine Major (TCR)		
Compliance start date:	5/1/2003 0:00:00	Compliance end date:	5/31/2003 0:00:00
Enforcement date:	7/29/2003 0:00:00	Enforcement action:	State Violation/Reminder Notice
Violation measurement:	Not Reported		
PWS name:	CORPORACION AZUCARERA AGUIRRE		
Population served:	1500	PWS type code:	C
Violation ID:	6144103	Contaminant:	COLIFORM (TCR)
Violation type:	Monitoring, Routine Major (TCR)		
Compliance start date:	6/1/2003 0:00:00	Compliance end date:	6/30/2003 0:00:00
Enforcement date:	8/12/2003 0:00:00	Enforcement action:	State Violation/Reminder Notice
Violation measurement:	Not Reported		
PWS name:	CORPORACION AZUCARERA AGUIRRE		
Population served:	1500	PWS type code:	C
Violation ID:	6211603	Contaminant:	COLIFORM (TCR)
Violation type:	Max Contaminant Level, Monthly (TCR)		
Compliance start date:	9/1/2003 0:00:00	Compliance end date:	9/30/2003 0:00:00
Enforcement date:	11/14/2003 0:00:00	Enforcement action:	State Public Notif Issued
Violation measurement:	Not Reported		
PWS name:	CORPORACION AZUCARERA AGUIRRE		
Population served:	1500	PWS type code:	C
Violation ID:	6958404	Contaminant:	COLIFORM (TCR)
Violation type:	Monitoring, Routine Major (TCR)		
Compliance start date:	7/1/2004 0:00:00	Compliance end date:	7/31/2004 0:00:00
Enforcement date:	9/13/2004 0:00:00	Enforcement action:	State Violation/Reminder Notice
Violation measurement:	Not Reported		
PWS name:	CORPORACION AZUCARERA AGUIRRE		
Population served:	1500	PWS type code:	C
Violation ID:	6958504	Contaminant:	COLIFORM (TCR)
Violation type:	Monitoring, Routine Major (TCR)		
Compliance start date:	9/1/2004 0:00:00	Compliance end date:	9/30/2004 0:00:00
Enforcement date:	11/5/2004 0:00:00	Enforcement action:	State Violation/Reminder Notice
Violation measurement:	Not Reported		
PWS name:	CORPORACION AZUCARERA AGUIRRE		
Population served:	1500	PWS type code:	C
Violation ID:	7175405	Contaminant:	COLIFORM (TCR)
Violation type:	Monitoring, Routine Major (TCR)		
Compliance start date:	12/1/2004 0:00:00	Compliance end date:	12/31/2004 0:00:00
Enforcement date:	No Enf Action as of	Enforcement action:	7/8/2009 0:00:00
Violation measurement:	Not Reported		
PWS name:	CORPORACION AZUCARERA AGUIRRE		
Population served:	1500	PWS type code:	C

GEOCHECK® - PHYSICAL SETTING SOURCE MAP FINDINGS

Violation ID:	7175505	Contaminant:	COLIFORM (TCR)
Violation type:	Monitoring, Routine Major (TCR)		
Compliance start date:	2/1/2005 0:00:00	Compliance end date:	2/28/2005 0:00:00
Enforcement date:	No Enf Action as of	Enforcement action:	7/8/2009 0:00:00
Violation measurement:	Not Reported		
PWS name:	CORPORACION AZUCARERA AGUIRRE		
Population served:	1500	PWS type code:	C
Violation ID:	80898	Contaminant:	COLIFORM (TCR)
Violation type:	Monitoring, Routine Major (TCR)		
Compliance start date:	12/1/2007 0:00:00	Compliance end date:	12/31/2007 0:00:00
Enforcement date:	No Enf Action as of	Enforcement action:	7/8/2009 0:00:00
Violation measurement:	Not Reported		
PWS name:	CORPORACION AZUCARERA AGUIRRE		
Population served:	1500	PWS type code:	C
Violation ID:	82909	Contaminant:	COLIFORM (TCR)
Violation type:	Monitoring, Routine Major (TCR)		
Compliance start date:	6/1/2008 0:00:00	Compliance end date:	6/30/2008 0:00:00
Enforcement date:	No Enf Action as of	Enforcement action:	7/8/2009 0:00:00
Violation measurement:	Not Reported		
PWS name:	CORPORACION AZUCARERA AGUIRRE		
Population served:	1500	PWS type code:	C
Violation ID:	9047888	Contaminant:	COLIFORM (TCR)
Violation type:	Max Contaminant Level, Monthly (TCR)		
Compliance start date:	10/1/2006 0:00:00	Compliance end date:	10/31/2006 0:00:00
Enforcement date:	No Enf Action as of	Enforcement action:	7/8/2009 0:00:00
Violation measurement:	Not Reported		
PWS name:	CORPORACION AZUCARERA AGUIRRE		
Population served:	1500	PWS type code:	C
Violation ID:	9047889	Contaminant:	COLIFORM (TCR)
Violation type:	Max Contaminant Level, Monthly (TCR)		
Compliance start date:	10/1/2007 0:00:00	Compliance end date:	10/31/2007 0:00:00
Enforcement date:	No Enf Action as of	Enforcement action:	7/8/2009 0:00:00
Violation measurement:	Not Reported		
PWS name:	CORPORACION AZUCARERA AGUIRRE		
Population served:	1500	PWS type code:	C
Violation ID:	9047890	Contaminant:	LEAD & COPPER RULE
Violation type:	Follow-up and Routine Tap Sampling		
Compliance start date:	7/1/2007 0:00:00	Compliance end date:	12/31/2025 0:00:00
Enforcement date:	No Enf Action as of	Enforcement action:	7/8/2009 0:00:00
Violation measurement:	Not Reported		
PWS name:	CORPORACION AZUCARERA AGUIRRE		
Population served:	1500	PWS type code:	C
Violation ID:	9047891	Contaminant:	LEAD & COPPER RULE
Violation type:	Follow-up and Routine Tap Sampling		
Compliance start date:	1/1/2008 0:00:00	Compliance end date:	12/31/2025 0:00:00
Enforcement date:	No Enf Action as of	Enforcement action:	7/8/2009 0:00:00
Violation measurement:	Not Reported		
PWS name:	CORPORACION AZUCARERA AGUIRRE		
Population served:	1500	PWS type code:	C
Violation ID:	5395301	Contaminant:	BARIUM
Violation type:	3	Compliance start date:	1/1/2000 0:00:00
Compliance end date:	12/31/2000 0:00:00	Enforcement date:	9/30/2005 0:00:00
Enforcement action:	State AO (w/o Penalty) Issued		
Violation measurement:	Not Reported		

GEOCHECK® - PHYSICAL SETTING SOURCE MAP FINDINGS

PWS name:	CORPORACION AZUCARERA AGUIRRE		
Population served:	1500	PWS type code:	C
Violation ID:	5395401	Contaminant:	CADMIUM
Violation type:	3	Compliance start date:	1/1/2000 0:00:00
Compliance end date:	12/31/2000 0:00:00	Enforcement date:	3/30/2009 0:00:00
Enforcement action:	State Compliance Achieved	Violation measurement:	Not Reported

PWS name:	CORPORACION AZUCARERA AGUIRRE		
Population served:	1500	PWS type code:	C
Violation ID:	5395401	Contaminant:	CADMIUM
Violation type:	3	Compliance start date:	1/1/2000 0:00:00
Compliance end date:	12/31/2000 0:00:00	Enforcement date:	6/30/2001 0:00:00
Enforcement action:	State Violation/Reminder Notice		
Violation measurement:	Not Reported		

PWS name:	CORPORACION AZUCARERA AGUIRRE		
Population served:	1500	PWS type code:	C
Violation ID:	5395401	Contaminant:	CADMIUM
Violation type:	3	Compliance start date:	1/1/2000 0:00:00
Compliance end date:	12/31/2000 0:00:00	Enforcement date:	9/30/2005 0:00:00
Enforcement action:	State AO (w/o Penalty) Issued		
Violation measurement:	Not Reported		

PWS name:	CORPORACION AZUCARERA AGUIRRE		
Population served:	1500	PWS type code:	C
Violation ID:	5395501	Contaminant:	CHROMIUM
Violation type:	3	Compliance start date:	1/1/2000 0:00:00
Compliance end date:	12/31/2000 0:00:00	Enforcement date:	3/30/2009 0:00:00
Enforcement action:	State Compliance Achieved	Violation measurement:	Not Reported

PWS name:	CORPORACION AZUCARERA AGUIRRE		
Population served:	1500	PWS type code:	C
Violation ID:	5395501	Contaminant:	CHROMIUM
Violation type:	3	Compliance start date:	1/1/2000 0:00:00
Compliance end date:	12/31/2000 0:00:00	Enforcement date:	6/30/2001 0:00:00
Enforcement action:	State Violation/Reminder Notice		
Violation measurement:	Not Reported		

PWS name:	CORPORACION AZUCARERA AGUIRRE		
Population served:	1500	PWS type code:	C
Violation ID:	5395501	Contaminant:	CHROMIUM
Violation type:	3	Compliance start date:	1/1/2000 0:00:00
Compliance end date:	12/31/2000 0:00:00	Enforcement date:	9/30/2005 0:00:00
Enforcement action:	State AO (w/o Penalty) Issued		
Violation measurement:	Not Reported		

PWS name:	CORPORACION AZUCARERA AGUIRRE		
Population served:	1500	PWS type code:	C
Violation ID:	5395601	Contaminant:	CYANIDE
Violation type:	3	Compliance start date:	1/1/2000 0:00:00
Compliance end date:	12/31/2000 0:00:00	Enforcement date:	3/30/2009 0:00:00
Enforcement action:	State Compliance Achieved	Violation measurement:	Not Reported

PWS name:	CORPORACION AZUCARERA AGUIRRE		
Population served:	1500	PWS type code:	C
Violation ID:	5395601	Contaminant:	CYANIDE
Violation type:	3	Compliance start date:	1/1/2000 0:00:00
Compliance end date:	12/31/2000 0:00:00	Enforcement date:	6/30/2001 0:00:00
Enforcement action:	State Violation/Reminder Notice		
Violation measurement:	Not Reported		

PWS name: CORPORACION AZUCARERA AGUIRRE

GEOCHECK® - PHYSICAL SETTING SOURCE MAP FINDINGS

Population served:	1500	PWS type code:	C
Violation ID:	5395601	Contaminant:	CYANIDE
Violation type:	3	Compliance start date:	1/1/2000 0:00:00
Compliance end date:	12/31/2000 0:00:00	Enforcement date:	9/30/2005 0:00:00
Enforcement action:	State AO (w/o Penalty) Issued		
Violation measurement:	Not Reported		

PWS name:	CORPORACION AZUCARERA AGUIRRE		
Population served:	1500	PWS type code:	C
Violation ID:	5395701	Contaminant:	FLUORIDE
Violation type:	3	Compliance start date:	1/1/2000 0:00:00
Compliance end date:	12/31/2000 0:00:00	Enforcement date:	3/30/2009 0:00:00
Enforcement action:	State Compliance Achieved	Violation measurement:	Not Reported

PWS name:	CORPORACION AZUCARERA AGUIRRE		
Population served:	1500	PWS type code:	C
Violation ID:	5395701	Contaminant:	FLUORIDE
Violation type:	3	Compliance start date:	1/1/2000 0:00:00
Compliance end date:	12/31/2000 0:00:00	Enforcement date:	6/30/2001 0:00:00
Enforcement action:	State Violation/Reminder Notice		
Violation measurement:	Not Reported		

PWS name:	CORPORACION AZUCARERA AGUIRRE		
Population served:	1500	PWS type code:	C
Violation ID:	5395701	Contaminant:	FLUORIDE
Violation type:	3	Compliance start date:	1/1/2000 0:00:00
Compliance end date:	12/31/2000 0:00:00	Enforcement date:	9/30/2005 0:00:00
Enforcement action:	State AO (w/o Penalty) Issued		
Violation measurement:	Not Reported		

PWS name:	CORPORACION AZUCARERA AGUIRRE		
Population served:	1500	PWS type code:	C
Violation ID:	5395801	Contaminant:	MERCURY
Violation type:	3	Compliance start date:	1/1/2000 0:00:00
Compliance end date:	12/31/2000 0:00:00	Enforcement date:	3/30/2009 0:00:00
Enforcement action:	State Compliance Achieved	Violation measurement:	Not Reported

PWS name:	CORPORACION AZUCARERA AGUIRRE		
Population served:	1500	PWS type code:	C
Violation ID:	5395801	Contaminant:	MERCURY
Violation type:	3	Compliance start date:	1/1/2000 0:00:00
Compliance end date:	12/31/2000 0:00:00	Enforcement date:	6/30/2001 0:00:00
Enforcement action:	State Violation/Reminder Notice		
Violation measurement:	Not Reported		

PWS name:	CORPORACION AZUCARERA AGUIRRE		
Population served:	1500	PWS type code:	C
Violation ID:	5395801	Contaminant:	MERCURY
Violation type:	3	Compliance start date:	1/1/2000 0:00:00
Compliance end date:	12/31/2000 0:00:00	Enforcement date:	9/30/2005 0:00:00
Enforcement action:	State AO (w/o Penalty) Issued		
Violation measurement:	Not Reported		

PWS name:	CORPORACION AZUCARERA AGUIRRE		
Population served:	1500	PWS type code:	C
Violation ID:	5395901	Contaminant:	NITRITE
Violation type:	3	Compliance start date:	1/1/2000 0:00:00
Compliance end date:	3/31/2000 0:00:00	Enforcement date:	3/30/2009 0:00:00
Enforcement action:	State Compliance Achieved	Violation measurement:	Not Reported

PWS name:	CORPORACION AZUCARERA AGUIRRE		
Population served:	1500	PWS type code:	C

GEOCHECK® - PHYSICAL SETTING SOURCE MAP FINDINGS

Violation ID:	5395901	Contaminant:	NITRITE
Violation type:	3	Compliance start date:	1/1/2000 0:00:00
Compliance end date:	3/31/2000 0:00:00	Enforcement date:	6/30/2001 0:00:00
Enforcement action:	State Violation/Reminder Notice		
Violation measurement:	Not Reported		
PWS name:	CORPORACION AZUCARERA AGUIRRE	PWS type code:	C
Population served:	1500	Contaminant:	SELENIUM
Violation ID:	5396001	Compliance start date:	1/1/2000 0:00:00
Violation type:	3	Enforcement date:	3/30/2009 0:00:00
Compliance end date:	12/31/2000 0:00:00	Violation measurement:	Not Reported
Enforcement action:	State Compliance Achieved		
PWS name:	CORPORACION AZUCARERA AGUIRRE	PWS type code:	C
Population served:	1500	Contaminant:	SELENIUM
Violation ID:	5396001	Compliance start date:	1/1/2000 0:00:00
Violation type:	3	Enforcement date:	6/30/2001 0:00:00
Compliance end date:	12/31/2000 0:00:00		
Enforcement action:	State Violation/Reminder Notice		
Violation measurement:	Not Reported		
PWS name:	CORPORACION AZUCARERA AGUIRRE	PWS type code:	C
Population served:	1500	Contaminant:	SELENIUM
Violation ID:	5396001	Compliance start date:	1/1/2000 0:00:00
Violation type:	3	Enforcement date:	9/30/2005 0:00:00
Compliance end date:	12/31/2000 0:00:00		
Enforcement action:	State AO (w/o Penalty) Issued		
Violation measurement:	Not Reported		
PWS name:	CORPORACION AZUCARERA AGUIRRE	PWS type code:	C
Population served:	1500	Contaminant:	ANTIMONY, TOTAL
Violation ID:	5396101	Compliance start date:	1/1/2000 0:00:00
Violation type:	3	Enforcement date:	3/30/2009 0:00:00
Compliance end date:	12/31/2000 0:00:00	Violation measurement:	Not Reported
Enforcement action:	State Compliance Achieved		
PWS name:	CORPORACION AZUCARERA AGUIRRE	PWS type code:	C
Population served:	1500	Contaminant:	ANTIMONY, TOTAL
Violation ID:	5396101	Compliance start date:	1/1/2000 0:00:00
Violation type:	3	Enforcement date:	6/30/2001 0:00:00
Compliance end date:	12/31/2000 0:00:00		
Enforcement action:	State Violation/Reminder Notice		
Violation measurement:	Not Reported		
PWS name:	CORPORACION AZUCARERA AGUIRRE	PWS type code:	C
Population served:	1500	Contaminant:	ANTIMONY, TOTAL
Violation ID:	5396101	Compliance start date:	1/1/2000 0:00:00
Violation type:	3	Enforcement date:	9/30/2005 0:00:00
Compliance end date:	12/31/2000 0:00:00		
Enforcement action:	State AO (w/o Penalty) Issued		
Violation measurement:	Not Reported		
PWS name:	CORPORACION AZUCARERA AGUIRRE	PWS type code:	C
Population served:	1500	Contaminant:	BERYLLIUM, TOTAL
Violation ID:	5396201	Compliance start date:	1/1/2000 0:00:00
Violation type:	3	Enforcement date:	3/30/2009 0:00:00
Compliance end date:	12/31/2000 0:00:00	Violation measurement:	Not Reported
Enforcement action:	State Compliance Achieved		
PWS name:	CORPORACION AZUCARERA AGUIRRE	PWS type code:	C
Population served:	1500	Contaminant:	BERYLLIUM, TOTAL
Violation ID:	5396201		

GEOCHECK® - PHYSICAL SETTING SOURCE MAP FINDINGS

Violation type:	3	Compliance start date:	1/1/2000 0:00:00
Compliance end date:	12/31/2000 0:00:00	Enforcement date:	6/30/2001 0:00:00
Enforcement action:	State Violation/Reminder Notice		
Violation measurement:	Not Reported		
PWS name:	CORPORACION AZUCARERA AGUIRRE		
Population served:	1500	PWS type code:	C
Violation ID:	5396201	Contaminant:	BERYLLIUM, TOTAL
Violation type:	3	Compliance start date:	1/1/2000 0:00:00
Compliance end date:	12/31/2000 0:00:00	Enforcement date:	9/30/2005 0:00:00
Enforcement action:	State AO (w/o Penalty) Issued		
Violation measurement:	Not Reported		
PWS name:	CORPORACION AZUCARERA AGUIRRE		
Population served:	1500	PWS type code:	C
Violation ID:	5396301	Contaminant:	THALLIUM, TOTAL
Violation type:	3	Compliance start date:	1/1/2000 0:00:00
Compliance end date:	12/31/2000 0:00:00	Enforcement date:	3/30/2009 0:00:00
Enforcement action:	State Compliance Achieved		
Violation measurement:	Not Reported		
PWS name:	CORPORACION AZUCARERA AGUIRRE		
Population served:	1500	Violation ID:	5396301
PWS type code:	C	Violation type:	3
Contaminant:	THALLIUM, TOTAL	Compliance end date:	12/31/2000 0:00:00
Compliance start date:	1/1/2000 0:00:00	Enforcement action:	State Violation/Reminder Notice
Enforcement date:	6/30/2001 0:00:00		
Violation measurement:	Not Reported		
PWS name:	CORPORACION AZUCARERA AGUIRRE		
Population served:	1500	PWS type code:	C
Violation ID:	5396301	Contaminant:	THALLIUM, TOTAL
Violation type:	3	Compliance start date:	1/1/2000 0:00:00
Compliance end date:	12/31/2000 0:00:00	Enforcement date:	9/30/2005 0:00:00
Enforcement action:	State AO (w/o Penalty) Issued		
Violation measurement:	Not Reported		
PWS name:	CORPORACION AZUCARERA AGUIRRE		
Population served:	1500	PWS type code:	C
Violation ID:	5396401	Contaminant:	ENDRIN
Violation type:	3	Compliance start date:	1/1/2000 0:00:00
Compliance end date:	3/31/2000 0:00:00	Enforcement date:	3/30/2009 0:00:00
Enforcement action:	State Compliance Achieved		
Violation measurement:	Not Reported		
PWS name:	CORPORACION AZUCARERA AGUIRRE		
Population served:	1500	PWS type code:	C
Violation ID:	5396401	Contaminant:	ENDRIN
Violation type:	3	Compliance start date:	1/1/2000 0:00:00
Compliance end date:	3/31/2000 0:00:00	Enforcement date:	6/30/2001 0:00:00
Enforcement action:	State Violation/Reminder Notice		
Violation measurement:	Not Reported		
PWS name:	CORPORACION AZUCARERA AGUIRRE		
Population served:	1500	PWS type code:	C
Violation ID:	5396401	Contaminant:	ENDRIN
Violation type:	3	Compliance start date:	1/1/2000 0:00:00
Compliance end date:	3/31/2000 0:00:00	Enforcement date:	9/30/2005 0:00:00
Enforcement action:	State AO (w/o Penalty) Issued		
Violation measurement:	Not Reported		
PWS name:	CORPORACION AZUCARERA AGUIRRE		
Population served:	1500	PWS type code:	C
Violation ID:	5396501	Contaminant:	ENDRIN

GEOCHECK® - PHYSICAL SETTING SOURCE MAP FINDINGS

Violation type:	3	Compliance start date:	4/1/2000 0:00:00
Compliance end date:	6/30/2000 0:00:00	Enforcement date:	3/30/2009 0:00:00
Enforcement action:	State Compliance Achieved	Violation measurement:	Not Reported
PWS name:	CORPORACION AZUCARERA AGUIRRE		
Population served:	1500	PWS type code:	C
Violation ID:	5396501	Contaminant:	ENDRIN
Violation type:	3	Compliance start date:	4/1/2000 0:00:00
Compliance end date:	6/30/2000 0:00:00	Enforcement date:	6/30/2001 0:00:00
Enforcement action:	State Violation/Reminder Notice		
Violation measurement:	Not Reported		
PWS name:	CORPORACION AZUCARERA AGUIRRE		
Population served:	1500	PWS type code:	C
Violation ID:	5396501	Contaminant:	ENDRIN
Violation type:	3	Compliance start date:	4/1/2000 0:00:00
Compliance end date:	6/30/2000 0:00:00	Enforcement date:	9/30/2005 0:00:00
Enforcement action:	State AO (w/o Penalty) Issued		
Violation measurement:	Not Reported		
PWS name:	CORPORACION AZUCARERA AGUIRRE		
Population served:	1500	PWS type code:	C
Violation ID:	5396601	Contaminant:	ENDRIN
Violation type:	3	Compliance start date:	7/1/2000 0:00:00
Compliance end date:	9/30/2000 0:00:00	Enforcement date:	3/30/2009 0:00:00
Enforcement action:	State Compliance Achieved		
Violation measurement:	Not Reported		
PWS name:	CORPORACION AZUCARERA AGUIRRE		
Population served:	1500	PWS type code:	C
Violation ID:	5396601	Contaminant:	ENDRIN
Violation type:	3	Compliance start date:	7/1/2000 0:00:00
Compliance end date:	9/30/2000 0:00:00	Enforcement date:	5/31/2007 0:00:00
Enforcement action:	State Formal NOV Issued		
Violation measurement:	Not Reported		
PWS name:	CORPORACION AZUCARERA AGUIRRE		
Population served:	1500	PWS type code:	C
Violation ID:	5396601	Contaminant:	ENDRIN
Violation type:	3	Compliance start date:	7/1/2000 0:00:00
Compliance end date:	9/30/2000 0:00:00	Enforcement date:	6/30/2001 0:00:00
Enforcement action:	State Violation/Reminder Notice		
Violation measurement:	Not Reported		
PWS name:	CORPORACION AZUCARERA AGUIRRE		
Population served:	1500	PWS type code:	C
Violation ID:	5396601	Contaminant:	ENDRIN
Violation type:	3	Compliance start date:	7/1/2000 0:00:00
Compliance end date:	9/30/2000 0:00:00	Enforcement date:	9/30/2005 0:00:00
Enforcement action:	State AO (w/o Penalty) Issued		
Violation measurement:	Not Reported		
PWS name:	CORPORACION AZUCARERA AGUIRRE		
Population served:	1500	PWS type code:	C
Violation ID:	5396601	Contaminant:	ENDRIN
Violation type:	3	Compliance start date:	7/1/2000 0:00:00
Compliance end date:	9/30/2000 0:00:00	Enforcement date:	9/9/2008 0:00:00
Enforcement action:	State Unresolved		
Violation measurement:	Not Reported		
PWS name:	CORPORACION AZUCARERA AGUIRRE		
Population served:	1500	PWS type code:	C
Violation ID:	5396701	Contaminant:	ENDRIN
Violation type:	3	Compliance start date:	10/1/2000 0:00:00
Compliance end date:	12/31/2000 0:00:00	Enforcement date:	3/30/2009 0:00:00

GEOCHECK® - PHYSICAL SETTING SOURCE MAP FINDINGS

Enforcement action:	State Compliance Achieved	Violation measurement:	Not Reported
PWS name:	CORPORACION AZUCARERA AGUIRRE		
Population served:	1500	PWS type code:	C
Violation ID:	5396701	Contaminant:	ENDRIN
Violation type:	3	Compliance start date:	10/1/2000 0:00:00
Compliance end date:	12/31/2000 0:00:00	Enforcement date:	5/31/2007 0:00:00
Enforcement action:	State Formal NOV Issued	Violation measurement:	Not Reported
PWS name:	CORPORACION AZUCARERA AGUIRRE		
Population served:	1500	PWS type code:	C
Violation ID:	5396701	Contaminant:	ENDRIN
Violation type:	3	Compliance start date:	10/1/2000 0:00:00
Compliance end date:	12/31/2000 0:00:00	Enforcement date:	6/30/2001 0:00:00
Enforcement action:	State Violation/Reminder Notice		
Violation measurement:	Not Reported		
PWS name:	CORPORACION AZUCARERA AGUIRRE		
Population served:	1500	PWS type code:	C
Violation ID:	5396701	Contaminant:	ENDRIN
Violation type:	3	Compliance start date:	10/1/2000 0:00:00
Compliance end date:	12/31/2000 0:00:00	Enforcement date:	9/30/2005 0:00:00
Enforcement action:	State AO (w/o Penalty) Issued		
Violation measurement:	Not Reported		
PWS name:	CORPORACION AZUCARERA AGUIRRE		
Population served:	1500	PWS type code:	C
Violation ID:	5396701	Contaminant:	ENDRIN
Violation type:	3	Compliance start date:	10/1/2000 0:00:00
Compliance end date:	12/31/2000 0:00:00	Enforcement date:	9/9/2008 0:00:00
Enforcement action:	State Unresolved	Violation measurement:	Not Reported
PWS name:	CORPORACION AZUCARERA AGUIRRE		
Population served:	1500	PWS type code:	C
Violation ID:	5396801	Contaminant:	BHC-GAMMA (LINDANE)
Violation type:	3	Compliance start date:	1/1/2000 0:00:00
Compliance end date:	3/31/2000 0:00:00	Enforcement date:	3/30/2009 0:00:00
Enforcement action:	State Compliance Achieved	Violation measurement:	Not Reported
PWS name:	CORPORACION AZUCARERA AGUIRRE		
Population served:	1500	PWS type code:	C
Violation ID:	5396801	Contaminant:	BHC-GAMMA (LINDANE)
Violation type:	3	Compliance start date:	1/1/2000 0:00:00
Compliance end date:	3/31/2000 0:00:00	Enforcement date:	6/30/2001 0:00:00
Enforcement action:	State Violation/Reminder Notice		
Violation measurement:	Not Reported		
PWS name:	CORPORACION AZUCARERA AGUIRRE		
Population served:	1500	PWS type code:	C
Violation ID:	5396801	Contaminant:	BHC-GAMMA (LINDANE)
Violation type:	3	Compliance start date:	1/1/2000 0:00:00
Compliance end date:	3/31/2000 0:00:00	Enforcement date:	9/30/2005 0:00:00
Enforcement action:	State AO (w/o Penalty) Issued		
Violation measurement:	Not Reported		
PWS name:	CORPORACION AZUCARERA AGUIRRE		
Population served:	1500	PWS type code:	C
Violation ID:	5396901	Contaminant:	BHC-GAMMA (LINDANE)
Violation type:	3	Compliance start date:	4/1/2000 0:00:00
Compliance end date:	6/30/2000 0:00:00	Enforcement date:	3/30/2009 0:00:00
Enforcement action:	State Compliance Achieved	Violation measurement:	Not Reported

GEOCHECK® - PHYSICAL SETTING SOURCE MAP FINDINGS

PWS name:	CORPORACION AZUCARERA AGUIRRE	PWS type code:	C
Population served:	1500	Contaminant:	BHC-GAMMA (LINDANE)
Violation ID:	5396901	Compliance start date:	4/1/2000 0:00:00
Violation type:	3	Enforcement date:	6/30/2001 0:00:00
Compliance end date:	6/30/2000 0:00:00		
Enforcement action:	State Violation/Reminder Notice		
Violation measurement:	Not Reported		
PWS name:	CORPORACION AZUCARERA AGUIRRE	PWS type code:	C
Population served:	1500	Contaminant:	BHC-GAMMA (LINDANE)
Violation ID:	5396901	Compliance start date:	4/1/2000 0:00:00
Violation type:	3	Enforcement date:	9/30/2005 0:00:00
Compliance end date:	6/30/2000 0:00:00		
Enforcement action:	State AO (w/o Penalty) Issued		
Violation measurement:	Not Reported		
PWS name:	CORPORACION AZUCARERA AGUIRRE	PWS type code:	C
Population served:	1500	Contaminant:	BHC-GAMMA (LINDANE)
Violation ID:	5397001	Compliance start date:	7/1/2000 0:00:00
Violation type:	3	Enforcement date:	3/30/2009 0:00:00
Compliance end date:	9/30/2000 0:00:00	Violation measurement:	Not Reported
Enforcement action:	State Compliance Achieved		
PWS name:	CORPORACION AZUCARERA AGUIRRE	PWS type code:	C
Population served:	1500	Contaminant:	BHC-GAMMA (LINDANE)
Violation ID:	5397001	Compliance start date:	7/1/2000 0:00:00
Violation type:	3	Enforcement date:	5/31/2007 0:00:00
Compliance end date:	9/30/2000 0:00:00	Violation measurement:	Not Reported
Enforcement action:	State Formal NOV Issued		
PWS name:	CORPORACION AZUCARERA AGUIRRE	PWS type code:	C
Population served:	1500	Contaminant:	BHC-GAMMA (LINDANE)
Violation ID:	5397001	Compliance start date:	7/1/2000 0:00:00
Violation type:	3	Enforcement date:	6/30/2001 0:00:00
Compliance end date:	9/30/2000 0:00:00		
Enforcement action:	State Violation/Reminder Notice		
Violation measurement:	Not Reported		
PWS name:	CORPORACION AZUCARERA AGUIRRE	PWS type code:	C
Population served:	1500	Contaminant:	BHC-GAMMA (LINDANE)
Violation ID:	5397001	Compliance start date:	7/1/2000 0:00:00
Violation type:	3	Enforcement date:	9/30/2005 0:00:00
Compliance end date:	9/30/2000 0:00:00		
Enforcement action:	State AO (w/o Penalty) Issued		
Violation measurement:	Not Reported		
PWS name:	CORPORACION AZUCARERA AGUIRRE	PWS type code:	C
Population served:	1500	Contaminant:	BHC-GAMMA (LINDANE)
Violation ID:	5397001	Compliance start date:	7/1/2000 0:00:00
Violation type:	3	Enforcement date:	9/9/2008 0:00:00
Compliance end date:	9/30/2000 0:00:00	Violation measurement:	Not Reported
Enforcement action:	State Unresolved		
PWS name:	CORPORACION AZUCARERA AGUIRRE	PWS type code:	C
Population served:	1500	Contaminant:	BHC-GAMMA (LINDANE)
Violation ID:	5397101	Compliance start date:	10/1/2000 0:00:00
Violation type:	3	Enforcement date:	3/30/2009 0:00:00
Compliance end date:	12/31/2000 0:00:00	Violation measurement:	Not Reported
Enforcement action:	State Compliance Achieved		
PWS name:	CORPORACION AZUCARERA AGUIRRE	PWS type code:	C
Population served:	1500		

GEOCHECK® - PHYSICAL SETTING SOURCE MAP FINDINGS

Violation ID:	5397101	Contaminant:	BHC-GAMMA (LINDANE)
Violation type:	3	Compliance start date:	10/1/2000 0:00:00
Compliance end date:	12/31/2000 0:00:00	Enforcement date:	5/31/2007 0:00:00
Enforcement action:	State Formal NOV Issued	Violation measurement:	Not Reported
PWS name:	CORPORACION AZUCARERA AGUIRRE	PWS type code:	C
Population served:	1500	Contaminant:	BHC-GAMMA (LINDANE)
Violation ID:	5397101	Compliance start date:	10/1/2000 0:00:00
Violation type:	3	Enforcement date:	6/30/2001 0:00:00
Compliance end date:	12/31/2000 0:00:00		
Enforcement action:	State Violation/Reminder Notice		
Violation measurement:	Not Reported		
PWS name:	CORPORACION AZUCARERA AGUIRRE	PWS type code:	C
Population served:	1500	Contaminant:	BHC-GAMMA (LINDANE)
Violation ID:	5397101	Compliance start date:	10/1/2000 0:00:00
Violation type:	3	Enforcement date:	9/30/2005 0:00:00
Compliance end date:	12/31/2000 0:00:00		
Enforcement action:	State AO (w/o Penalty) Issued		
Violation measurement:	Not Reported		
PWS name:	CORPORACION AZUCARERA AGUIRRE	PWS type code:	C
Population served:	1500	Contaminant:	METHOXYCHLOR
Violation ID:	5397201	Compliance start date:	1/1/2000 0:00:00
Violation type:	3	Enforcement date:	3/30/2009 0:00:00
Compliance end date:	3/31/2000 0:00:00	Violation measurement:	Not Reported
Enforcement action:	State Compliance Achieved		
PWS name:	CORPORACION AZUCARERA AGUIRRE	PWS type code:	C
Population served:	1500	Contaminant:	METHOXYCHLOR
Violation ID:	5397201	Compliance start date:	1/1/2000 0:00:00
Violation type:	3	Enforcement date:	6/30/2001 0:00:00
Compliance end date:	3/31/2000 0:00:00		
Enforcement action:	State Violation/Reminder Notice		
Violation measurement:	Not Reported		
PWS name:	CORPORACION AZUCARERA AGUIRRE	PWS type code:	C
Population served:	1500	Contaminant:	METHOXYCHLOR
Violation ID:	5397201	Compliance start date:	1/1/2000 0:00:00
Violation type:	3	Enforcement date:	9/30/2005 0:00:00
Compliance end date:	3/31/2000 0:00:00		
Enforcement action:	State AO (w/o Penalty) Issued		
Violation measurement:	Not Reported		
PWS name:	CORPORACION AZUCARERA AGUIRRE	PWS type code:	C
Population served:	1500	Contaminant:	METHOXYCHLOR
Violation ID:	5397301	Compliance start date:	4/1/2000 0:00:00
Violation type:	3	Enforcement date:	3/30/2009 0:00:00
Compliance end date:	6/30/2000 0:00:00	Violation measurement:	Not Reported
Enforcement action:	State Compliance Achieved		
PWS name:	CORPORACION AZUCARERA AGUIRRE	PWS type code:	C
Population served:	1500	Contaminant:	METHOXYCHLOR
Violation ID:	5397301	Compliance start date:	4/1/2000 0:00:00
Violation type:	3	Enforcement date:	6/30/2001 0:00:00
Compliance end date:	6/30/2000 0:00:00		
Enforcement action:	State Violation/Reminder Notice		
Violation measurement:	Not Reported		
PWS name:	CORPORACION AZUCARERA AGUIRRE	PWS type code:	C
Population served:	1500	Contaminant:	METHOXYCHLOR
Violation ID:	5397301		

GEOCHECK® - PHYSICAL SETTING SOURCE MAP FINDINGS

Violation type:	3	Compliance start date:	4/1/2000 0:00:00
Compliance end date:	6/30/2000 0:00:00	Enforcement date:	9/30/2005 0:00:00
Enforcement action:	State AO (w/o Penalty) Issued		
Violation measurement:	Not Reported		
PWS name:	CORPORACION AZUCARERA AGUIRRE		
Population served:	1500	PWS type code:	C
Violation ID:	5397401	Contaminant:	METHOXYCHLOR
Violation type:	3	Compliance start date:	7/1/2000 0:00:00
Compliance end date:	9/30/2000 0:00:00	Enforcement date:	3/30/2009 0:00:00
Enforcement action:	State Compliance Achieved	Violation measurement:	Not Reported
PWS name:	CORPORACION AZUCARERA AGUIRRE		
Population served:	1500	PWS type code:	C
Violation ID:	5397401	Contaminant:	METHOXYCHLOR
Violation type:	3	Compliance start date:	7/1/2000 0:00:00
Compliance end date:	9/30/2000 0:00:00	Enforcement date:	5/31/2007 0:00:00
Enforcement action:	State Formal NOV Issued	Violation measurement:	Not Reported
PWS name:	CORPORACION AZUCARERA AGUIRRE		
Population served:	1500	PWS type code:	C
Violation ID:	5397401	Contaminant:	METHOXYCHLOR
Violation type:	3	Compliance start date:	7/1/2000 0:00:00
Compliance end date:	9/30/2000 0:00:00	Enforcement date:	6/30/2001 0:00:00
Enforcement action:	State Violation/Reminder Notice		
Violation measurement:	Not Reported		
PWS name:	CORPORACION AZUCARERA AGUIRRE		
Population served:	1500	PWS type code:	C
Violation ID:	5397401	Contaminant:	METHOXYCHLOR
Violation type:	3	Compliance start date:	7/1/2000 0:00:00
Compliance end date:	9/30/2000 0:00:00	Enforcement date:	9/30/2005 0:00:00
Enforcement action:	State AO (w/o Penalty) Issued		
Violation measurement:	Not Reported		
PWS name:	CORPORACION AZUCARERA AGUIRRE		
Population served:	1500	PWS type code:	C
Violation ID:	5397401	Contaminant:	METHOXYCHLOR
Violation type:	3	Compliance start date:	7/1/2000 0:00:00
Compliance end date:	9/30/2000 0:00:00	Enforcement date:	9/9/2008 0:00:00
Enforcement action:	State Unresolved	Violation measurement:	Not Reported
PWS name:	CORPORACION AZUCARERA AGUIRRE		
Population served:	1500	PWS type code:	C
Violation ID:	5397501	Contaminant:	METHOXYCHLOR
Violation type:	3	Compliance start date:	10/1/2000 0:00:00
Compliance end date:	12/31/2000 0:00:00	Enforcement date:	3/30/2009 0:00:00
Enforcement action:	State Compliance Achieved	Violation measurement:	Not Reported
PWS name:	CORPORACION AZUCARERA AGUIRRE		
Population served:	1500	PWS type code:	C
Violation ID:	5397501	Contaminant:	METHOXYCHLOR
Violation type:	3	Compliance start date:	10/1/2000 0:00:00
Compliance end date:	12/31/2000 0:00:00	Enforcement date:	5/31/2007 0:00:00
Enforcement action:	State Formal NOV Issued	Violation measurement:	Not Reported
PWS name:	CORPORACION AZUCARERA AGUIRRE		
Population served:	1500	PWS type code:	C
Violation ID:	5397501	Contaminant:	METHOXYCHLOR
Violation type:	3	Compliance start date:	10/1/2000 0:00:00
Compliance end date:	12/31/2000 0:00:00	Enforcement date:	6/30/2001 0:00:00
Enforcement action:	State Violation/Reminder Notice		

GEOCHECK® - PHYSICAL SETTING SOURCE MAP FINDINGS

Violation measurement: Not Reported

PWS name:	CORPORACION AZUCARERA AGUIRRE	PWS type code:	C
Population served:	1500	Contaminant:	METHOXYCHLOR
Violation ID:	5397501	Compliance start date:	10/1/2000 0:00:00
Violation type:	3	Enforcement date:	9/30/2005 0:00:00
Compliance end date:	12/31/2000 0:00:00		
Enforcement action:	State AO (w/o Penalty) Issued		
Violation measurement:	Not Reported		

PWS name:	CORPORACION AZUCARERA AGUIRRE	PWS type code:	C
Population served:	1500	Contaminant:	TOXAPHENE
Violation ID:	5397601	Compliance start date:	1/1/2000 0:00:00
Violation type:	3	Enforcement date:	3/30/2009 0:00:00
Compliance end date:	3/31/2000 0:00:00	Violation measurement:	Not Reported
Enforcement action:	State Compliance Achieved		

PWS name:	CORPORACION AZUCARERA AGUIRRE	PWS type code:	C
Population served:	1500	Contaminant:	TOXAPHENE
Violation ID:	5397601	Compliance start date:	1/1/2000 0:00:00
Violation type:	3	Enforcement date:	6/30/2001 0:00:00
Compliance end date:	3/31/2000 0:00:00		
Enforcement action:	State Violation/Reminder Notice		
Violation measurement:	Not Reported		

PWS name:	CORPORACION AZUCARERA AGUIRRE	PWS type code:	C
Population served:	1500	Contaminant:	TOXAPHENE
Violation ID:	5397601	Compliance start date:	1/1/2000 0:00:00
Violation type:	3	Enforcement date:	9/30/2005 0:00:00
Compliance end date:	3/31/2000 0:00:00		
Enforcement action:	State AO (w/o Penalty) Issued		
Violation measurement:	Not Reported		

PWS name:	CORPORACION AZUCARERA AGUIRRE	PWS type code:	C
Population served:	1500	Contaminant:	TOXAPHENE
Violation ID:	5397701	Compliance start date:	4/1/2000 0:00:00
Violation type:	3	Enforcement date:	3/30/2009 0:00:00
Compliance end date:	6/30/2000 0:00:00	Violation measurement:	Not Reported
Enforcement action:	State Compliance Achieved		

PWS name:	CORPORACION AZUCARERA AGUIRRE	PWS type code:	C
Population served:	1500	Contaminant:	TOXAPHENE
Violation ID:	5397701	Compliance start date:	4/1/2000 0:00:00
Violation type:	3	Enforcement date:	6/30/2001 0:00:00
Compliance end date:	6/30/2000 0:00:00		
Enforcement action:	State Violation/Reminder Notice		
Violation measurement:	Not Reported		

PWS name:	CORPORACION AZUCARERA AGUIRRE	PWS type code:	C
Population served:	1500	Contaminant:	TOXAPHENE
Violation ID:	5397701	Compliance start date:	4/1/2000 0:00:00
Violation type:	3	Enforcement date:	9/30/2005 0:00:00
Compliance end date:	6/30/2000 0:00:00		
Enforcement action:	State AO (w/o Penalty) Issued		
Violation measurement:	Not Reported		

PWS name:	CORPORACION AZUCARERA AGUIRRE	PWS type code:	C
Population served:	1500	Contaminant:	TOXAPHENE
Violation ID:	5397801	Compliance start date:	7/1/2000 0:00:00
Violation type:	3	Enforcement date:	3/30/2009 0:00:00
Compliance end date:	9/30/2000 0:00:00	Violation measurement:	Not Reported
Enforcement action:	State Compliance Achieved		

GEOCHECK® - PHYSICAL SETTING SOURCE MAP FINDINGS

PWS name:	CORPORACION AZUCARERA AGUIRRE		
Population served:	1500	PWS type code:	C
Violation ID:	5397801	Contaminant:	TOXAPHENE
Violation type:	3	Compliance start date:	7/1/2000 0:00:00
Compliance end date:	9/30/2000 0:00:00	Enforcement date:	5/31/2007 0:00:00
Enforcement action:	State Formal NOV Issued	Violation measurement:	Not Reported

PWS name:	CORPORACION AZUCARERA AGUIRRE		
Population served:	1500	PWS type code:	C
Violation ID:	5397801	Contaminant:	TOXAPHENE
Violation type:	3	Compliance start date:	7/1/2000 0:00:00
Compliance end date:	9/30/2000 0:00:00	Enforcement date:	6/30/2001 0:00:00
Enforcement action:	State Violation/Reminder Notice		
Violation measurement:	Not Reported		

PWS name:	CORPORACION AZUCARERA AGUIRRE		
Population served:	1500	PWS type code:	C
Violation ID:	5397801	Contaminant:	TOXAPHENE
Violation type:	3	Compliance start date:	7/1/2000 0:00:00
Compliance end date:	9/30/2000 0:00:00	Enforcement date:	9/30/2005 0:00:00
Enforcement action:	State AO (w/o Penalty) Issued		
Violation measurement:	Not Reported		

PWS name:	CORPORACION AZUCARERA AGUIRRE		
Population served:	1500	PWS type code:	C
Violation ID:	5397801	Contaminant:	TOXAPHENE
Violation type:	3	Compliance start date:	7/1/2000 0:00:00
Compliance end date:	9/30/2000 0:00:00	Enforcement date:	9/9/2008 0:00:00
Enforcement action:	State Unresolved	Violation measurement:	Not Reported

PWS name:	CORPORACION AZUCARERA AGUIRRE		
Population served:	1500	PWS type code:	C
Violation ID:	5397901	Contaminant:	TOXAPHENE
Violation type:	3	Compliance start date:	10/1/2000 0:00:00
Compliance end date:	12/31/2000 0:00:00	Enforcement date:	3/30/2009 0:00:00
Enforcement action:	State Compliance Achieved	Violation measurement:	Not Reported

PWS name:	CORPORACION AZUCARERA AGUIRRE		
Population served:	1500	PWS type code:	C
Violation ID:	5397901	Contaminant:	TOXAPHENE
Violation type:	3	Compliance start date:	10/1/2000 0:00:00
Compliance end date:	12/31/2000 0:00:00	Enforcement date:	5/31/2007 0:00:00
Enforcement action:	State Formal NOV Issued	Violation measurement:	Not Reported

PWS name:	CORPORACION AZUCARERA AGUIRRE		
Population served:	1500	PWS type code:	C
Violation ID:	5397901	Contaminant:	TOXAPHENE
Violation type:	3	Compliance start date:	10/1/2000 0:00:00
Compliance end date:	12/31/2000 0:00:00	Enforcement date:	6/30/2001 0:00:00
Enforcement action:	State Violation/Reminder Notice		
Violation measurement:	Not Reported		

PWS name:	CORPORACION AZUCARERA AGUIRRE		
Population served:	1500	PWS type code:	C
Violation ID:	5397901	Contaminant:	TOXAPHENE
Violation type:	3	Compliance start date:	10/1/2000 0:00:00
Compliance end date:	12/31/2000 0:00:00	Enforcement date:	9/30/2005 0:00:00
Enforcement action:	State AO (w/o Penalty) Issued		
Violation measurement:	Not Reported		

PWS name:	CORPORACION AZUCARERA AGUIRRE		
Population served:	1500	PWS type code:	C

GEOCHECK® - PHYSICAL SETTING SOURCE MAP FINDINGS

Violation ID:	5397901	Contaminant:	TOXAPHENE
Violation type:	3	Compliance start date:	10/1/2000 0:00:00
Compliance end date:	12/31/2000 0:00:00	Enforcement date:	9/9/2008 0:00:00
Enforcement action:	State Unresolved	Violation measurement:	Not Reported
PWS name:	CORPORACION AZUCARERA AGUIRRE	PWS type code:	C
Population served:	1500	Contaminant:	DALAPON
Violation ID:	5398001	Compliance start date:	1/1/2000 0:00:00
Violation type:	3	Enforcement date:	3/30/2009 0:00:00
Compliance end date:	3/31/2000 0:00:00	Violation measurement:	Not Reported
Enforcement action:	State Compliance Achieved		
PWS name:	CORPORACION AZUCARERA AGUIRRE	PWS type code:	C
Population served:	1500	Contaminant:	DALAPON
Violation ID:	5398001	Compliance start date:	1/1/2000 0:00:00
Violation type:	3	Enforcement date:	6/30/2001 0:00:00
Compliance end date:	3/31/2000 0:00:00		
Enforcement action:	State Violation/Reminder Notice		
Violation measurement:	Not Reported		
PWS name:	CORPORACION AZUCARERA AGUIRRE	PWS type code:	C
Population served:	1500	Contaminant:	DALAPON
Violation ID:	5398001	Compliance start date:	1/1/2000 0:00:00
Violation type:	3	Enforcement date:	9/30/2005 0:00:00
Compliance end date:	3/31/2000 0:00:00		
Enforcement action:	State AO (w/o Penalty) Issued		
Violation measurement:	Not Reported		
PWS name:	CORPORACION AZUCARERA AGUIRRE	PWS type code:	C
Population served:	1500	Contaminant:	DALAPON
Violation ID:	5398101	Compliance start date:	4/1/2000 0:00:00
Violation type:	3	Enforcement date:	3/30/2009 0:00:00
Compliance end date:	6/30/2000 0:00:00	Violation measurement:	Not Reported
Enforcement action:	State Compliance Achieved		
PWS name:	CORPORACION AZUCARERA AGUIRRE	PWS type code:	C
Population served:	1500	Contaminant:	DALAPON
Violation ID:	5398101	Compliance start date:	4/1/2000 0:00:00
Violation type:	3	Enforcement date:	6/30/2001 0:00:00
Compliance end date:	6/30/2000 0:00:00		
Enforcement action:	State Violation/Reminder Notice		
Violation measurement:	Not Reported		
PWS name:	CORPORACION AZUCARERA AGUIRRE	PWS type code:	C
Population served:	1500	Contaminant:	DALAPON
Violation ID:	5398101	Compliance start date:	4/1/2000 0:00:00
Violation type:	3	Enforcement date:	9/30/2005 0:00:00
Compliance end date:	6/30/2000 0:00:00		
Enforcement action:	State AO (w/o Penalty) Issued		
Violation measurement:	Not Reported		
PWS name:	CORPORACION AZUCARERA AGUIRRE	PWS type code:	C
Population served:	1500	Contaminant:	DALAPON
Violation ID:	5398201	Compliance start date:	7/1/2000 0:00:00
Violation type:	3	Enforcement date:	3/30/2009 0:00:00
Compliance end date:	9/30/2000 0:00:00	Violation measurement:	Not Reported
Enforcement action:	State Compliance Achieved		
PWS name:	CORPORACION AZUCARERA AGUIRRE	PWS type code:	C
Population served:	1500	Contaminant:	DALAPON
Violation ID:	5398201	Compliance start date:	7/1/2000 0:00:00
Violation type:	3		

GEOCHECK® - PHYSICAL SETTING SOURCE MAP FINDINGS

Compliance end date:	9/30/2000 0:00:00	Enforcement date:	5/31/2007 0:00:00
Enforcement action:	State Formal NOV Issued	Violation measurement:	Not Reported
PWS name:	CORPORACION AZUCARERA AGUIRRE		
Population served:	1500	PWS type code:	C
Violation ID:	5398201	Contaminant:	DALAPON
Violation type:	3	Compliance start date:	7/1/2000 0:00:00
Compliance end date:	9/30/2000 0:00:00	Enforcement date:	6/30/2001 0:00:00
Enforcement action:	State Violation/Reminder Notice		
Violation measurement:	Not Reported		
PWS name:	CORPORACION AZUCARERA AGUIRRE		
Population served:	1500	PWS type code:	C
Violation ID:	5398201	Contaminant:	DALAPON
Violation type:	3	Compliance start date:	7/1/2000 0:00:00
Compliance end date:	9/30/2000 0:00:00	Enforcement date:	9/30/2005 0:00:00
Enforcement action:	State AO (w/o Penalty) Issued		
Violation measurement:	Not Reported		
PWS name:	CORPORACION AZUCARERA AGUIRRE		
Population served:	1500	PWS type code:	C
Violation ID:	5398201	Contaminant:	DALAPON
Violation type:	3	Compliance start date:	7/1/2000 0:00:00
Compliance end date:	9/30/2000 0:00:00	Enforcement date:	9/9/2008 0:00:00
Enforcement action:	State Unresolved	Violation measurement:	Not Reported
PWS name:	CORPORACION AZUCARERA AGUIRRE		
Population served:	1500	PWS type code:	C
Violation ID:	5398301	Contaminant:	DALAPON
Violation type:	3	Compliance start date:	10/1/2000 0:00:00
Compliance end date:	12/31/2000 0:00:00	Enforcement date:	3/30/2009 0:00:00
Enforcement action:	State Compliance Achieved	Violation measurement:	Not Reported
PWS name:	CORPORACION AZUCARERA AGUIRRE		
Population served:	1500	PWS type code:	C
Violation ID:	5398301	Contaminant:	DALAPON
Violation type:	3	Compliance start date:	10/1/2000 0:00:00
Compliance end date:	12/31/2000 0:00:00	Enforcement date:	5/31/2007 0:00:00
Enforcement action:	State Formal NOV Issued	Violation measurement:	Not Reported
PWS name:	CORPORACION AZUCARERA AGUIRRE		
Population served:	1500	PWS type code:	C
Violation ID:	5398301	Contaminant:	DALAPON
Violation type:	3	Compliance start date:	10/1/2000 0:00:00
Compliance end date:	12/31/2000 0:00:00	Enforcement date:	6/30/2001 0:00:00
Enforcement action:	State Violation/Reminder Notice		
Violation measurement:	Not Reported		
PWS name:	CORPORACION AZUCARERA AGUIRRE		
Population served:	1500	PWS type code:	C
Violation ID:	5398301	Contaminant:	DALAPON
Violation type:	3	Compliance start date:	10/1/2000 0:00:00
Compliance end date:	12/31/2000 0:00:00	Enforcement date:	9/30/2005 0:00:00
Enforcement action:	State AO (w/o Penalty) Issued		
Violation measurement:	Not Reported		
PWS name:	CORPORACION AZUCARERA AGUIRRE		
Population served:	1500	PWS type code:	C
Violation ID:	5398301	Contaminant:	DALAPON
Violation type:	3	Compliance start date:	10/1/2000 0:00:00
Compliance end date:	12/31/2000 0:00:00	Enforcement date:	9/9/2008 0:00:00
Enforcement action:	State Unresolved	Violation measurement:	Not Reported

GEOCHECK® - PHYSICAL SETTING SOURCE MAP FINDINGS

PWS name:	CORPORACION AZUCARERA AGUIRRE	PWS type code:	C
Population served:	1500	Contaminant:	DIQUAT
Violation ID:	5398401	Compliance start date:	1/1/2000 0:00:00
Violation type:	3	Enforcement date:	3/30/2009 0:00:00
Compliance end date:	3/31/2000 0:00:00	Violation measurement:	Not Reported
Enforcement action:	State Compliance Achieved		
PWS name:	CORPORACION AZUCARERA AGUIRRE	PWS type code:	C
Population served:	1500	Contaminant:	DIQUAT
Violation ID:	5398401	Compliance start date:	1/1/2000 0:00:00
Violation type:	3	Enforcement date:	6/30/2001 0:00:00
Compliance end date:	3/31/2000 0:00:00		
Enforcement action:	State Violation/Reminder Notice		
Violation measurement:	Not Reported		
PWS name:	CORPORACION AZUCARERA AGUIRRE	PWS type code:	C
Population served:	1500	Contaminant:	DIQUAT
Violation ID:	5398401	Compliance start date:	1/1/2000 0:00:00
Violation type:	3	Enforcement date:	9/30/2005 0:00:00
Compliance end date:	3/31/2000 0:00:00		
Enforcement action:	State AO (w/o Penalty) Issued		
Violation measurement:	Not Reported		
PWS name:	CORPORACION AZUCARERA AGUIRRE	PWS type code:	C
Population served:	1500	Contaminant:	DIQUAT
Violation ID:	5398501	Compliance start date:	4/1/2000 0:00:00
Violation type:	3	Enforcement date:	6/30/2000 0:00:00
Compliance start date:	4/1/2000 0:00:00	Enforcement action:	State Compliance Achieved
Enforcement date:	3/30/2009 0:00:00		
Violation measurement:	Not Reported		
PWS name:	CORPORACION AZUCARERA AGUIRRE	PWS type code:	C
Population served:	1500	Contaminant:	DIQUAT
Violation ID:	5398501	Compliance start date:	4/1/2000 0:00:00
Violation type:	3	Enforcement date:	6/30/2001 0:00:00
Compliance end date:	6/30/2000 0:00:00		
Enforcement action:	State Violation/Reminder Notice		
Violation measurement:	Not Reported		
PWS name:	CORPORACION AZUCARERA AGUIRRE	PWS type code:	C
Population served:	1500	Contaminant:	DIQUAT
Violation ID:	5398501	Compliance start date:	4/1/2000 0:00:00
Violation type:	3	Enforcement date:	9/30/2005 0:00:00
Compliance end date:	6/30/2000 0:00:00		
Enforcement action:	State AO (w/o Penalty) Issued		
Violation measurement:	Not Reported		
PWS name:	CORPORACION AZUCARERA AGUIRRE	PWS type code:	C
Population served:	1500	Contaminant:	DIQUAT
Violation ID:	5398601	Compliance start date:	7/1/2000 0:00:00
Violation type:	3	Enforcement date:	3/30/2009 0:00:00
Compliance end date:	9/30/2000 0:00:00	Violation measurement:	Not Reported
Enforcement action:	State Compliance Achieved		
PWS name:	CORPORACION AZUCARERA AGUIRRE	PWS type code:	C
Population served:	1500	Contaminant:	DIQUAT
Violation ID:	5398601	Compliance start date:	7/1/2000 0:00:00
Violation type:	3	Enforcement date:	5/31/2007 0:00:00
Compliance end date:	9/30/2000 0:00:00	Violation measurement:	Not Reported
Enforcement action:	State Formal NOV Issued		
PWS name:	CORPORACION AZUCARERA AGUIRRE		

GEOCHECK® - PHYSICAL SETTING SOURCE MAP FINDINGS

Population served:	1500	PWS type code:	C
Violation ID:	5398601	Contaminant:	DIQUAT
Violation type:	3	Compliance start date:	7/1/2000 0:00:00
Compliance end date:	9/30/2000 0:00:00	Enforcement date:	6/30/2001 0:00:00
Enforcement action:	State Violation/Reminder Notice		
Violation measurement:	Not Reported		
PWS name:	CORPORACION AZUCARERA AGUIRRE		
Population served:	1500	PWS type code:	C
Violation ID:	5398601	Contaminant:	DIQUAT
Violation type:	3	Compliance start date:	7/1/2000 0:00:00
Compliance end date:	9/30/2000 0:00:00	Enforcement date:	9/30/2005 0:00:00
Enforcement action:	State AO (w/o Penalty) Issued		
Violation measurement:	Not Reported		
PWS name:	CORPORACION AZUCARERA AGUIRRE		
Population served:	1500	PWS type code:	C
Violation ID:	5398601	Contaminant:	DIQUAT
Violation type:	3	Compliance start date:	7/1/2000 0:00:00
Compliance end date:	9/30/2000 0:00:00	Enforcement date:	9/9/2008 0:00:00
Enforcement action:	State Unresolved	Violation measurement:	Not Reported
PWS name:	CORPORACION AZUCARERA AGUIRRE		
Population served:	1500	PWS type code:	C
Violation ID:	5398701	Contaminant:	DIQUAT
Violation type:	3	Compliance start date:	10/1/2000 0:00:00
Compliance end date:	12/31/2000 0:00:00	Enforcement date:	3/30/2009 0:00:00
Enforcement action:	State Compliance Achieved	Violation measurement:	Not Reported
PWS name:	CORPORACION AZUCARERA AGUIRRE		
Population served:	1500	PWS type code:	C
Violation ID:	5398701	Contaminant:	DIQUAT
Violation type:	3	Compliance start date:	10/1/2000 0:00:00
Compliance end date:	12/31/2000 0:00:00	Enforcement date:	5/31/2007 0:00:00
Enforcement action:	State Formal NOV Issued	Violation measurement:	Not Reported
PWS name:	CORPORACION AZUCARERA AGUIRRE		
Population served:	1500	PWS type code:	C
Violation ID:	5398701	Contaminant:	DIQUAT
Violation type:	3	Compliance start date:	10/1/2000 0:00:00
Compliance end date:	12/31/2000 0:00:00	Enforcement date:	6/30/2001 0:00:00
Enforcement action:	State Violation/Reminder Notice		
Violation measurement:	Not Reported		
PWS name:	CORPORACION AZUCARERA AGUIRRE		
Population served:	1500	PWS type code:	C
Violation ID:	5398701	Contaminant:	DIQUAT
Violation type:	3	Compliance start date:	10/1/2000 0:00:00
Compliance end date:	12/31/2000 0:00:00	Enforcement date:	9/30/2005 0:00:00
Enforcement action:	State AO (w/o Penalty) Issued		
Violation measurement:	Not Reported		
PWS name:	CORPORACION AZUCARERA AGUIRRE		
Population served:	1500	PWS type code:	C
Violation ID:	5398701	Contaminant:	DIQUAT
Violation type:	3	Compliance start date:	10/1/2000 0:00:00
Compliance end date:	12/31/2000 0:00:00	Enforcement date:	9/9/2008 0:00:00
Enforcement action:	State Unresolved	Violation measurement:	Not Reported
PWS name:	CORPORACION AZUCARERA AGUIRRE		
Population served:	1500	PWS type code:	C
Violation ID:	5398801	Contaminant:	ENDOTHALL

GEOCHECK® - PHYSICAL SETTING SOURCE MAP FINDINGS

Violation type:	3	Compliance start date:	1/1/2000 0:00:00
Compliance end date:	3/31/2000 0:00:00	Enforcement date:	3/30/2009 0:00:00
Enforcement action:	State Compliance Achieved	Violation measurement:	Not Reported

PWS name:	CORPORACION AZUCARERA AGUIRRE	PWS type code:	C
Population served:	1500	Contaminant:	ENDOTHALL
Violation ID:	5398801	Compliance start date:	1/1/2000 0:00:00
Violation type:	3	Enforcement date:	6/30/2001 0:00:00
Compliance end date:	3/31/2000 0:00:00		
Enforcement action:	State Violation/Reminder Notice		
Violation measurement:	Not Reported		

PWS name:	CORPORACION AZUCARERA AGUIRRE	PWS type code:	C
Population served:	1500	Contaminant:	ENDOTHALL
Violation ID:	5398801	Compliance start date:	1/1/2000 0:00:00
Violation type:	3	Enforcement date:	9/30/2005 0:00:00
Compliance end date:	3/31/2000 0:00:00		
Enforcement action:	State AO (w/o Penalty) Issued		
Violation measurement:	Not Reported		

PWS name:	CORPORACION AZUCARERA AGUIRRE	PWS type code:	C
Population served:	1500	Contaminant:	ENDOTHALL
Violation ID:	5398901	Compliance start date:	4/1/2000 0:00:00
Violation type:	3	Enforcement date:	3/30/2009 0:00:00
Compliance end date:	6/30/2000 0:00:00	Violation measurement:	Not Reported
Enforcement action:	State Compliance Achieved		

PWS name:	CORPORACION AZUCARERA AGUIRRE	PWS type code:	C
Population served:	1500	Contaminant:	ENDOTHALL
Violation ID:	5398901	Compliance start date:	4/1/2000 0:00:00
Violation type:	3	Enforcement date:	6/30/2001 0:00:00
Compliance end date:	6/30/2000 0:00:00		
Enforcement action:	State Violation/Reminder Notice		
Violation measurement:	Not Reported		

PWS name:	CORPORACION AZUCARERA AGUIRRE	PWS type code:	C
Population served:	1500	Contaminant:	ENDOTHALL
Violation ID:	5398901	Compliance start date:	4/1/2000 0:00:00
Violation type:	3	Enforcement date:	9/30/2005 0:00:00
Compliance end date:	6/30/2000 0:00:00		
Enforcement action:	State AO (w/o Penalty) Issued		
Violation measurement:	Not Reported		

PWS name:	CORPORACION AZUCARERA AGUIRRE	PWS type code:	C
Population served:	1500	Contaminant:	ENDOTHALL
Violation ID:	5399001	Compliance start date:	7/1/2000 0:00:00
Violation type:	3	Enforcement date:	3/30/2009 0:00:00
Compliance end date:	9/30/2000 0:00:00	Violation measurement:	Not Reported
Enforcement action:	State Compliance Achieved		

PWS name:	CORPORACION AZUCARERA AGUIRRE	PWS type code:	C
Population served:	1500	Contaminant:	ENDOTHALL
Violation ID:	5399001	Compliance start date:	7/1/2000 0:00:00
Violation type:	3	Enforcement date:	5/31/2007 0:00:00
Compliance end date:	9/30/2000 0:00:00	Violation measurement:	Not Reported
Enforcement action:	State Formal NOV Issued		

PWS name:	CORPORACION AZUCARERA AGUIRRE	PWS type code:	C
Population served:	1500	Contaminant:	ENDOTHALL
Violation ID:	5399001	Compliance start date:	7/1/2000 0:00:00
Violation type:	3	Enforcement date:	6/30/2001 0:00:00
Compliance end date:	9/30/2000 0:00:00		

GEOCHECK® - PHYSICAL SETTING SOURCE MAP FINDINGS

Enforcement action:	State Violation/Reminder Notice		
Violation measurement:	Not Reported		
PWS name:	CORPORACION AZUCARERA AGUIRRE		
Population served:	1500	PWS type code:	C
Violation ID:	5399001	Contaminant:	ENDOTHALL
Violation type:	3	Compliance start date:	7/1/2000 0:00:00
Compliance end date:	9/30/2000 0:00:00	Enforcement date:	9/30/2005 0:00:00
Enforcement action:	State AO (w/o Penalty) Issued		
Violation measurement:	Not Reported		
PWS name:	CORPORACION AZUCARERA AGUIRRE		
Population served:	1500	PWS type code:	C
Violation ID:	5399001	Contaminant:	ENDOTHALL
Violation type:	3	Compliance start date:	7/1/2000 0:00:00
Compliance end date:	9/30/2000 0:00:00	Enforcement date:	9/9/2008 0:00:00
Enforcement action:	State Unresolved	Violation measurement:	Not Reported
PWS name:	CORPORACION AZUCARERA AGUIRRE		
Population served:	1500	PWS type code:	C
Violation ID:	5399101	Contaminant:	ENDOTHALL
Violation type:	3	Compliance start date:	10/1/2000 0:00:00
Compliance end date:	12/31/2000 0:00:00	Enforcement date:	3/30/2009 0:00:00
Enforcement action:	State Compliance Achieved	Violation measurement:	Not Reported
PWS name:	CORPORACION AZUCARERA AGUIRRE		
Population served:	1500	PWS type code:	C
Violation ID:	5399101	Contaminant:	ENDOTHALL
Violation type:	3	Compliance start date:	10/1/2000 0:00:00
Compliance end date:	12/31/2000 0:00:00	Enforcement date:	5/31/2007 0:00:00
Enforcement action:	State Formal NOV Issued	Violation measurement:	Not Reported
PWS name:	CORPORACION AZUCARERA AGUIRRE		
Population served:	1500	PWS type code:	C
Violation ID:	5399101	Contaminant:	ENDOTHALL
Violation type:	3	Compliance start date:	10/1/2000 0:00:00
Compliance end date:	12/31/2000 0:00:00	Enforcement date:	6/30/2001 0:00:00
Enforcement action:	State Violation/Reminder Notice		
Violation measurement:	Not Reported		
PWS name:	CORPORACION AZUCARERA AGUIRRE		
Population served:	1500	PWS type code:	C
Violation ID:	5399101	Contaminant:	ENDOTHALL
Violation type:	3	Compliance start date:	10/1/2000 0:00:00
Compliance end date:	12/31/2000 0:00:00	Enforcement date:	9/30/2005 0:00:00
Enforcement action:	State AO (w/o Penalty) Issued		
Violation measurement:	Not Reported		
PWS name:	CORPORACION AZUCARERA AGUIRRE		
Population served:	1500	PWS type code:	C
Violation ID:	5399101	Contaminant:	ENDOTHALL
Violation type:	3	Compliance start date:	10/1/2000 0:00:00
Compliance end date:	12/31/2000 0:00:00	Enforcement date:	9/9/2008 0:00:00
Enforcement action:	State Unresolved	Violation measurement:	Not Reported
PWS name:	CORPORACION AZUCARERA AGUIRRE		
Population served:	1500	PWS type code:	C
Violation ID:	5399201	Contaminant:	GLYPHOSATE
Violation type:	3	Compliance start date:	1/1/2000 0:00:00
Compliance end date:	3/31/2000 0:00:00	Enforcement date:	3/30/2009 0:00:00
Enforcement action:	State Compliance Achieved	Violation measurement:	Not Reported

GEOCHECK® - PHYSICAL SETTING SOURCE MAP FINDINGS

PWS name:	CORPORACION AZUCARERA AGUIRRE		
Population served:	1500	PWS type code:	C
Violation ID:	5399201	Contaminant:	GLYPHOSATE
Violation type:	3	Compliance start date:	1/1/2000 0:00:00
Compliance end date:	3/31/2000 0:00:00	Enforcement date:	6/30/2001 0:00:00
Enforcement action:	State Violation/Reminder Notice		
Violation measurement:	Not Reported		

PWS name:	CORPORACION AZUCARERA AGUIRRE		
Population served:	1500	PWS type code:	C
Violation ID:	5399201	Contaminant:	GLYPHOSATE
Violation type:	3	Compliance start date:	1/1/2000 0:00:00
Compliance end date:	3/31/2000 0:00:00	Enforcement date:	9/30/2005 0:00:00
Enforcement action:	State AO (w/o Penalty) Issued		
Violation measurement:	Not Reported		

PWS name:	CORPORACION AZUCARERA AGUIRRE		
Population served:	1500	PWS type code:	C
Violation ID:	5399301	Contaminant:	GLYPHOSATE
Violation type:	3	Compliance start date:	4/1/2000 0:00:00
Compliance end date:	6/30/2000 0:00:00	Enforcement date:	3/30/2009 0:00:00
Enforcement action:	State Compliance Achieved	Violation measurement:	Not Reported

PWS name:	CORPORACION AZUCARERA AGUIRRE		
Population served:	1500	PWS type code:	C
Violation ID:	5399301	Contaminant:	GLYPHOSATE
Violation type:	3	Compliance start date:	4/1/2000 0:00:00
Compliance end date:	6/30/2000 0:00:00	Enforcement date:	6/30/2001 0:00:00
Enforcement action:	State Violation/Reminder Notice		
Violation measurement:	Not Reported		

PWS name:	CORPORACION AZUCARERA AGUIRRE		
Population served:	1500	PWS type code:	C
Violation ID:	5399301	Contaminant:	GLYPHOSATE
Violation type:	3	Compliance start date:	4/1/2000 0:00:00
Compliance end date:	6/30/2000 0:00:00	Enforcement date:	9/30/2005 0:00:00
Enforcement action:	State AO (w/o Penalty) Issued		
Violation measurement:	Not Reported		

PWS name:	CORPORACION AZUCARERA AGUIRRE		
Population served:	1500	PWS type code:	C
Violation ID:	5399401	Contaminant:	GLYPHOSATE
Violation type:	3	Compliance start date:	7/1/2000 0:00:00
Compliance end date:	9/30/2000 0:00:00	Enforcement date:	3/30/2009 0:00:00
Enforcement action:	State Compliance Achieved	Violation measurement:	Not Reported

PWS name:	CORPORACION AZUCARERA AGUIRRE		
Population served:	1500	PWS type code:	C
Violation ID:	5399401	Contaminant:	GLYPHOSATE
Violation type:	3	Compliance start date:	7/1/2000 0:00:00
Compliance end date:	9/30/2000 0:00:00	Enforcement date:	5/31/2007 0:00:00
Enforcement action:	State Formal NOV Issued	Violation measurement:	Not Reported

PWS name:	CORPORACION AZUCARERA AGUIRRE		
Population served:	1500	PWS type code:	C
Violation ID:	5399401	Contaminant:	GLYPHOSATE
Violation type:	3	Compliance start date:	7/1/2000 0:00:00
Compliance end date:	9/30/2000 0:00:00	Enforcement date:	6/30/2001 0:00:00
Enforcement action:	State Violation/Reminder Notice		
Violation measurement:	Not Reported		

PWS name:	CORPORACION AZUCARERA AGUIRRE		
-----------	-------------------------------	--	--

GEOCHECK® - PHYSICAL SETTING SOURCE MAP FINDINGS

Population served:	1500	PWS type code:	C
Violation ID:	5399401	Contaminant:	GLYPHOSATE
Violation type:	3	Compliance start date:	7/1/2000 0:00:00
Compliance end date:	9/30/2000 0:00:00	Enforcement date:	9/30/2005 0:00:00
Enforcement action:	State AO (w/o Penalty) Issued		
Violation measurement:	Not Reported		

PWS name:	CORPORACION AZUCARERA AGUIRRE		
Population served:	1500	PWS type code:	C
Violation ID:	5399401	Contaminant:	GLYPHOSATE
Violation type:	3	Compliance start date:	7/1/2000 0:00:00
Compliance end date:	9/30/2000 0:00:00	Enforcement date:	9/9/2008 0:00:00
Enforcement action:	State Unresolved	Violation measurement:	Not Reported

PWS name:	CORPORACION AZUCARERA AGUIRRE		
Population served:	1500	PWS type code:	C
Violation ID:	5399501	Contaminant:	GLYPHOSATE
Violation type:	3	Compliance start date:	10/1/2000 0:00:00
Compliance end date:	12/31/2000 0:00:00	Enforcement date:	3/30/2009 0:00:00
Enforcement action:	State Compliance Achieved	Violation measurement:	Not Reported

PWS name:	CORPORACION AZUCARERA AGUIRRE		
Population served:	1500	PWS type code:	C
Violation ID:	5399501	Contaminant:	GLYPHOSATE
Violation type:	3	Compliance start date:	10/1/2000 0:00:00
Compliance end date:	12/31/2000 0:00:00	Enforcement date:	5/31/2007 0:00:00
Enforcement action:	State Formal NOV Issued	Violation measurement:	Not Reported

PWS name:	CORPORACION AZUCARERA AGUIRRE		
Population served:	1500	PWS type code:	C
Violation ID:	5399501	Contaminant:	GLYPHOSATE
Violation type:	3	Compliance start date:	10/1/2000 0:00:00
Compliance end date:	12/31/2000 0:00:00	Enforcement date:	6/30/2001 0:00:00
Enforcement action:	State Violation/Reminder Notice		
Violation measurement:	Not Reported		

PWS name:	CORPORACION AZUCARERA AGUIRRE		
Population served:	1500	PWS type code:	C
Violation ID:	5399501	Contaminant:	GLYPHOSATE
Violation type:	3	Compliance start date:	10/1/2000 0:00:00
Compliance end date:	12/31/2000 0:00:00	Enforcement date:	9/30/2005 0:00:00
Enforcement action:	State AO (w/o Penalty) Issued		
Violation measurement:	Not Reported		

PWS name:	CORPORACION AZUCARERA AGUIRRE		
Population served:	1500	PWS type code:	C
Violation ID:	5399501	Contaminant:	GLYPHOSATE
Violation type:	3	Compliance start date:	10/1/2000 0:00:00
Compliance end date:	12/31/2000 0:00:00	Enforcement date:	9/9/2008 0:00:00
Enforcement action:	State Unresolved	Violation measurement:	Not Reported

PWS name:	CORPORACION AZUCARERA AGUIRRE		
Population served:	1500	PWS type code:	C
Violation ID:	5399601	Contaminant:	DI (2-ETHYLHEXYL) ADIPATE
Violation type:	3	Compliance start date:	1/1/2000 0:00:00
Compliance end date:	3/31/2000 0:00:00	Enforcement date:	3/30/2009 0:00:00
Enforcement action:	State Compliance Achieved	Violation measurement:	Not Reported

PWS name:	CORPORACION AZUCARERA AGUIRRE		
Population served:	1500	PWS type code:	C
Violation ID:	5399601	Contaminant:	DI (2-ETHYLHEXYL) ADIPATE
Violation type:	3	Compliance start date:	1/1/2000 0:00:00

GEOCHECK® - PHYSICAL SETTING SOURCE MAP FINDINGS

Compliance end date:	3/31/2000 0:00:00	Enforcement date:	6/30/2001 0:00:00
Enforcement action:	State Violation/Reminder Notice		
Violation measurement:	Not Reported		
PWS name:	CORPORACION AZUCARERA AGUIRRE		
Population served:	1500	PWS type code:	C
Violation ID:	5399601	Contaminant:	DI (2-ETHYLHEXYL) ADIPATE
Violation type:	3	Compliance start date:	1/1/2000 0:00:00
Compliance end date:	3/31/2000 0:00:00	Enforcement date:	9/30/2005 0:00:00
Enforcement action:	State AO (w/o Penalty) Issued		
Violation measurement:	Not Reported		
PWS name:	CORPORACION AZUCARERA AGUIRRE		
Population served:	1500	PWS type code:	C
Violation ID:	5399701	Contaminant:	DI (2-ETHYLHEXYL) ADIPATE
Violation type:	3	Compliance start date:	4/1/2000 0:00:00
Compliance end date:	6/30/2000 0:00:00	Enforcement date:	3/30/2009 0:00:00
Enforcement action:	State Compliance Achieved	Violation measurement:	Not Reported
PWS name:	CORPORACION AZUCARERA AGUIRRE		
Population served:	1500	PWS type code:	C
Violation ID:	5399701	Contaminant:	DI (2-ETHYLHEXYL) ADIPATE
Violation type:	3	Compliance start date:	4/1/2000 0:00:00
Compliance end date:	6/30/2000 0:00:00	Enforcement date:	6/30/2001 0:00:00
Enforcement action:	State Violation/Reminder Notice		
Violation measurement:	Not Reported		
PWS name:	CORPORACION AZUCARERA AGUIRRE		
Population served:	1500	PWS type code:	C
Violation ID:	5399701	Contaminant:	DI (2-ETHYLHEXYL) ADIPATE
Violation type:	3	Compliance start date:	4/1/2000 0:00:00
Compliance end date:	6/30/2000 0:00:00	Enforcement date:	9/30/2005 0:00:00
Enforcement action:	State AO (w/o Penalty) Issued		
Violation measurement:	Not Reported		
PWS name:	CORPORACION AZUCARERA AGUIRRE		
Population served:	1500	PWS type code:	C
Violation ID:	5399801	Contaminant:	DI (2-ETHYLHEXYL) ADIPATE
Violation type:	3	Compliance start date:	7/1/2000 0:00:00
Compliance end date:	9/30/2000 0:00:00	Enforcement date:	3/30/2009 0:00:00
Enforcement action:	State Compliance Achieved	Violation measurement:	Not Reported
PWS name:	CORPORACION AZUCARERA AGUIRRE		
Population served:	1500	PWS type code:	C
Violation ID:	5399801	Contaminant:	DI (2-ETHYLHEXYL) ADIPATE
Violation type:	3	Compliance start date:	7/1/2000 0:00:00
Compliance end date:	9/30/2000 0:00:00	Enforcement date:	5/31/2007 0:00:00
Enforcement action:	State Formal NOV Issued	Violation measurement:	Not Reported
PWS name:	CORPORACION AZUCARERA AGUIRRE		
Population served:	1500	PWS type code:	C
Violation ID:	5399801	Contaminant:	DI (2-ETHYLHEXYL) ADIPATE
Violation type:	3	Compliance start date:	7/1/2000 0:00:00
Compliance end date:	9/30/2000 0:00:00	Enforcement date:	6/30/2001 0:00:00
Enforcement action:	State Violation/Reminder Notice		
Violation measurement:	Not Reported		
PWS name:	CORPORACION AZUCARERA AGUIRRE		
Population served:	1500	PWS type code:	C
Violation ID:	5399801	Contaminant:	DI (2-ETHYLHEXYL) ADIPATE
Violation type:	3	Compliance start date:	7/1/2000 0:00:00
Compliance end date:	9/30/2000 0:00:00	Enforcement date:	9/30/2005 0:00:00

GEOCHECK® - PHYSICAL SETTING SOURCE MAP FINDINGS

Enforcement action:	State AO (w/o Penalty) Issued		
Violation measurement:	Not Reported		
PWS name:	CORPORACION AZUCARERA AGUIRRE		
Population served:	1500	PWS type code:	C
Violation ID:	5399801	Contaminant:	DI (2-ETHYLHEXYL) ADIPATE
Violation type:	3	Compliance start date:	7/1/2000 0:00:00
Compliance end date:	9/30/2000 0:00:00	Enforcement date:	9/9/2008 0:00:00
Enforcement action:	State Unresolved	Violation measurement:	Not Reported
PWS name:	CORPORACION AZUCARERA AGUIRRE		
Population served:	1500	PWS type code:	C
Violation ID:	5399901	Contaminant:	DI (2-ETHYLHEXYL) ADIPATE
Violation type:	3	Compliance start date:	10/1/2000 0:00:00
Compliance end date:	12/31/2000 0:00:00	Enforcement date:	3/30/2009 0:00:00
Enforcement action:	State Compliance Achieved	Violation measurement:	Not Reported
PWS name:	CORPORACION AZUCARERA AGUIRRE		
Population served:	1500	PWS type code:	C
Violation ID:	5399901	Contaminant:	DI (2-ETHYLHEXYL) ADIPATE
Violation type:	3	Compliance start date:	10/1/2000 0:00:00
Compliance end date:	12/31/2000 0:00:00	Enforcement date:	5/31/2007 0:00:00
Enforcement action:	State Formal NOV Issued	Violation measurement:	Not Reported
PWS name:	CORPORACION AZUCARERA AGUIRRE		
Population served:	1500	PWS type code:	C
Violation ID:	5399901	Contaminant:	DI (2-ETHYLHEXYL) ADIPATE
Violation type:	3	Compliance start date:	10/1/2000 0:00:00
Compliance end date:	12/31/2000 0:00:00	Enforcement date:	6/30/2001 0:00:00
Enforcement action:	State Violation/Reminder Notice		
Violation measurement:	Not Reported		
PWS name:	CORPORACION AZUCARERA AGUIRRE		
Population served:	1500	PWS type code:	C
Violation ID:	5399901	Contaminant:	DI (2-ETHYLHEXYL) ADIPATE
Violation type:	3	Compliance start date:	10/1/2000 0:00:00
Compliance end date:	12/31/2000 0:00:00	Enforcement date:	9/30/2005 0:00:00
Enforcement action:	State AO (w/o Penalty) Issued		
Violation measurement:	Not Reported		
PWS name:	CORPORACION AZUCARERA AGUIRRE		
Population served:	1500	PWS type code:	C
Violation ID:	5399901	Contaminant:	DI (2-ETHYLHEXYL) ADIPATE
Violation type:	3	Compliance start date:	10/1/2000 0:00:00
Compliance end date:	12/31/2000 0:00:00	Enforcement date:	9/9/2008 0:00:00
Enforcement action:	State Unresolved	Violation measurement:	Not Reported
PWS name:	CORPORACION AZUCARERA AGUIRRE		
Population served:	1500	PWS type code:	C
Violation ID:	5400001	Contaminant:	OXAMYL (VYDATE)
Violation type:	3	Compliance start date:	1/1/2000 0:00:00
Compliance end date:	3/31/2000 0:00:00	Enforcement date:	3/30/2009 0:00:00
Enforcement action:	State Compliance Achieved	Violation measurement:	Not Reported
PWS name:	CORPORACION AZUCARERA AGUIRRE		
Population served:	1500	PWS type code:	C
Violation ID:	5400001	Contaminant:	OXAMYL (VYDATE)
Violation type:	3	Compliance start date:	1/1/2000 0:00:00
Compliance end date:	3/31/2000 0:00:00	Enforcement date:	6/30/2001 0:00:00
Enforcement action:	State Violation/Reminder Notice		
Violation measurement:	Not Reported		

GEOCHECK® - PHYSICAL SETTING SOURCE MAP FINDINGS

PWS name:	CORPORACION AZUCARERA AGUIRRE		
Population served:	1500	PWS type code:	C
Violation ID:	5400001	Contaminant:	OXAMYL (VYDATE)
Violation type:	3	Compliance start date:	1/1/2000 0:00:00
Compliance end date:	3/31/2000 0:00:00	Enforcement date:	9/30/2005 0:00:00
Enforcement action:	State AO (w/o Penalty) Issued		
Violation measurement:	Not Reported		

PWS name:	CORPORACION AZUCARERA AGUIRRE		
Population served:	1500	PWS type code:	C
Violation ID:	5400101	Contaminant:	OXAMYL (VYDATE)
Violation type:	3	Compliance start date:	4/1/2000 0:00:00
Compliance end date:	6/30/2000 0:00:00	Enforcement date:	3/30/2009 0:00:00
Enforcement action:	State Compliance Achieved		
Violation measurement:	Not Reported		

PWS name:	CORPORACION AZUCARERA AGUIRRE		
Population served:	1500	PWS type code:	C
Violation ID:	5400101	Contaminant:	OXAMYL (VYDATE)
Violation type:	3	Compliance start date:	4/1/2000 0:00:00
Compliance end date:	6/30/2000 0:00:00	Enforcement date:	6/30/2001 0:00:00
Enforcement action:	State Violation/Reminder Notice		
Violation measurement:	Not Reported		

PWS name:	CORPORACION AZUCARERA AGUIRRE		
Population served:	1500	PWS type code:	C
Violation ID:	5400101	Contaminant:	OXAMYL (VYDATE)
Violation type:	3	Compliance start date:	4/1/2000 0:00:00
Compliance end date:	6/30/2000 0:00:00	Enforcement date:	9/30/2005 0:00:00
Enforcement action:	State AO (w/o Penalty) Issued		
Violation measurement:	Not Reported		

PWS name:	CORPORACION AZUCARERA AGUIRRE		
Population served:	1500	PWS type code:	C
Violation ID:	5400201	Contaminant:	OXAMYL (VYDATE)
Violation type:	3	Compliance start date:	7/1/2000 0:00:00
Compliance end date:	9/30/2000 0:00:00	Enforcement date:	3/30/2009 0:00:00
Enforcement action:	State Compliance Achieved		
Violation measurement:	Not Reported		

PWS name:	CORPORACION AZUCARERA AGUIRRE		
Population served:	1500	PWS type code:	C
Violation ID:	5400201	Contaminant:	OXAMYL (VYDATE)
Violation type:	3	Compliance start date:	7/1/2000 0:00:00
Compliance end date:	9/30/2000 0:00:00	Enforcement date:	5/31/2007 0:00:00
Enforcement action:	State Formal NOV Issued		
Violation measurement:	Not Reported		

PWS name:	CORPORACION AZUCARERA AGUIRRE		
Population served:	1500	PWS type code:	C
Violation ID:	5400201	Contaminant:	OXAMYL (VYDATE)
Violation type:	3	Compliance start date:	7/1/2000 0:00:00
Compliance end date:	9/30/2000 0:00:00	Enforcement date:	6/30/2001 0:00:00
Enforcement action:	State Violation/Reminder Notice		
Violation measurement:	Not Reported		

PWS name:	CORPORACION AZUCARERA AGUIRRE		
Population served:	1500	PWS type code:	C
Violation ID:	5400201	Contaminant:	OXAMYL (VYDATE)
Violation type:	3	Compliance start date:	7/1/2000 0:00:00
Compliance end date:	9/30/2000 0:00:00	Enforcement date:	9/30/2005 0:00:00
Enforcement action:	State AO (w/o Penalty) Issued		
Violation measurement:	Not Reported		

PWS name:	CORPORACION AZUCARERA AGUIRRE		
-----------	-------------------------------	--	--

GEOCHECK® - PHYSICAL SETTING SOURCE MAP FINDINGS

Population served:	1500	PWS type code:	C
Violation ID:	5400201	Contaminant:	OXAMYL (VYDATE)
Violation type:	3	Compliance start date:	7/1/2000 0:00:00
Compliance end date:	9/30/2000 0:00:00	Enforcement date:	9/9/2008 0:00:00
Enforcement action:	State Unresolved	Violation measurement:	Not Reported
PWS name:	CORPORACION AZUCARERA AGUIRRE		
Population served:	1500	PWS type code:	C
Violation ID:	5400301	Contaminant:	OXAMYL (VYDATE)
Violation type:	3	Compliance start date:	10/1/2000 0:00:00
Compliance end date:	12/31/2000 0:00:00	Enforcement date:	3/30/2009 0:00:00
Enforcement action:	State Compliance Achieved	Violation measurement:	Not Reported
PWS name:	CORPORACION AZUCARERA AGUIRRE		
Population served:	1500	PWS type code:	C
Violation ID:	5400301	Contaminant:	OXAMYL (VYDATE)
Violation type:	3	Compliance start date:	10/1/2000 0:00:00
Compliance end date:	12/31/2000 0:00:00	Enforcement date:	5/31/2007 0:00:00
Enforcement action:	State Formal NOV Issued	Violation measurement:	Not Reported
PWS name:	CORPORACION AZUCARERA AGUIRRE		
Population served:	1500	PWS type code:	C
Violation ID:	5400301	Contaminant:	OXAMYL (VYDATE)
Violation type:	3	Compliance start date:	10/1/2000 0:00:00
Compliance end date:	12/31/2000 0:00:00	Enforcement date:	6/30/2001 0:00:00
Enforcement action:	State Violation/Reminder Notice		
Violation measurement:	Not Reported		
PWS name:	CORPORACION AZUCARERA AGUIRRE		
Population served:	1500	PWS type code:	C
Violation ID:	5400301	Contaminant:	OXAMYL (VYDATE)
Violation type:	3	Compliance start date:	10/1/2000 0:00:00
Compliance end date:	12/31/2000 0:00:00	Enforcement date:	9/30/2005 0:00:00
Enforcement action:	State AO (w/o Penalty) Issued		
Violation measurement:	Not Reported		
PWS name:	CORPORACION AZUCARERA AGUIRRE		
Population served:	1500	PWS type code:	C
Violation ID:	5400301	Contaminant:	OXAMYL (VYDATE)
Violation type:	3	Compliance start date:	10/1/2000 0:00:00
Compliance end date:	12/31/2000 0:00:00	Enforcement date:	9/9/2008 0:00:00
Enforcement action:	State Unresolved	Violation measurement:	Not Reported
PWS name:	CORPORACION AZUCARERA AGUIRRE		
Population served:	1500	PWS type code:	C
Violation ID:	5400401	Contaminant:	SIMAZINE
Violation type:	3	Compliance start date:	1/1/2000 0:00:00
Compliance end date:	3/31/2000 0:00:00	Enforcement date:	3/30/2009 0:00:00
Enforcement action:	State Compliance Achieved	Violation measurement:	Not Reported
PWS name:	CORPORACION AZUCARERA AGUIRRE		
Population served:	1500	PWS type code:	C
Violation ID:	5400401	Contaminant:	SIMAZINE
Violation type:	3	Compliance start date:	1/1/2000 0:00:00
Compliance end date:	3/31/2000 0:00:00	Enforcement date:	6/30/2001 0:00:00
Enforcement action:	State Violation/Reminder Notice		
Violation measurement:	Not Reported		
PWS name:	CORPORACION AZUCARERA AGUIRRE		
Population served:	1500	PWS type code:	C
Violation ID:	5400401	Contaminant:	SIMAZINE
Violation type:	3	Compliance start date:	1/1/2000 0:00:00

GEOCHECK® - PHYSICAL SETTING SOURCE MAP FINDINGS

Compliance end date:	3/31/2000 0:00:00	Enforcement date:	9/30/2005 0:00:00
Enforcement action:	State AO (w/o Penalty) Issued		
Violation measurement:	Not Reported		

PWS name:	CORPORACION AZUCARERA AGUIRRE		
Population served:	1500	PWS type code:	C
Violation ID:	5400501	Contaminant:	SIMAZINE
Violation type:	3	Compliance start date:	4/1/2000 0:00:00
Compliance end date:	6/30/2000 0:00:00	Enforcement date:	3/30/2009 0:00:00
Enforcement action:	State Compliance Achieved	Violation measurement:	Not Reported

PWS name:	CORPORACION AZUCARERA AGUIRRE		
Population served:	1500	PWS type code:	C
Violation ID:	5400501	Contaminant:	SIMAZINE
Violation type:	3	Compliance start date:	4/1/2000 0:00:00
Compliance end date:	6/30/2000 0:00:00	Enforcement date:	6/30/2001 0:00:00
Enforcement action:	State Violation/Reminder Notice		
Violation measurement:	Not Reported		

PWS name:	CORPORACION AZUCARERA AGUIRRE		
Population served:	1500	PWS type code:	C
Violation ID:	5400501	Contaminant:	SIMAZINE
Violation type:	3	Compliance start date:	4/1/2000 0:00:00
Compliance end date:	6/30/2000 0:00:00	Enforcement date:	9/30/2005 0:00:00
Enforcement action:	State AO (w/o Penalty) Issued		
Violation measurement:	Not Reported		

PWS name:	CORPORACION AZUCARERA AGUIRRE		
Population served:	1500	PWS type code:	C
Violation ID:	5400601	Contaminant:	SIMAZINE
Violation type:	3	Compliance start date:	7/1/2000 0:00:00
Compliance end date:	9/30/2000 0:00:00	Enforcement date:	3/30/2009 0:00:00
Enforcement action:	State Compliance Achieved		
Violation measurement:	Not Reported		

PWS name:	CORPORACION AZUCARERA AGUIRRE		
Population served:	1500	PWS type code:	C
Violation ID:	5400601	Contaminant:	SIMAZINE
Violation type:	3	Compliance start date:	7/1/2000 0:00:00
Compliance end date:	9/30/2000 0:00:00	Enforcement date:	5/31/2007 0:00:00
Enforcement action:	State Formal NOV Issued	Violation measurement:	Not Reported

PWS name:	CORPORACION AZUCARERA AGUIRRE		
Population served:	1500	PWS type code:	C
Violation ID:	5400601	Contaminant:	SIMAZINE
Violation type:	3	Compliance start date:	7/1/2000 0:00:00
Compliance end date:	9/30/2000 0:00:00	Enforcement date:	6/30/2001 0:00:00
Enforcement action:	State Violation/Reminder Notice		
Violation measurement:	Not Reported		

PWS name:	CORPORACION AZUCARERA AGUIRRE		
Population served:	1500	PWS type code:	C
Violation ID:	5400601	Contaminant:	SIMAZINE
Violation type:	3	Compliance start date:	7/1/2000 0:00:00
Compliance end date:	9/30/2000 0:00:00	Enforcement date:	9/30/2005 0:00:00
Enforcement action:	State AO (w/o Penalty) Issued		
Violation measurement:	Not Reported		

PWS name:	CORPORACION AZUCARERA AGUIRRE		
Population served:	1500	PWS type code:	C
Violation ID:	5400601	Contaminant:	SIMAZINE
Violation type:	3	Compliance start date:	7/1/2000 0:00:00

GEOCHECK® - PHYSICAL SETTING SOURCE MAP FINDINGS

Compliance end date:	9/30/2000 0:00:00	Enforcement date:	9/9/2008 0:00:00
Enforcement action:	State Unresolved	Violation measurement:	Not Reported
PWS name:	CORPORACION AZUCARERA AGUIRRE	PWS type code:	C
Population served:	1500	Contaminant:	SIMAZINE
Violation ID:	5400701	Compliance start date:	10/1/2000 0:00:00
Violation type:	3	Enforcement date:	3/30/2009 0:00:00
Compliance end date:	12/31/2000 0:00:00	Violation measurement:	Not Reported
Enforcement action:	State Compliance Achieved		
PWS name:	CORPORACION AZUCARERA AGUIRRE	PWS type code:	C
Population served:	1500	Contaminant:	SIMAZINE
Violation ID:	5400701	Compliance start date:	10/1/2000 0:00:00
Violation type:	3	Enforcement date:	5/31/2007 0:00:00
Compliance end date:	12/31/2000 0:00:00	Violation measurement:	Not Reported
Enforcement action:	State Formal NOV Issued		
PWS name:	CORPORACION AZUCARERA AGUIRRE	PWS type code:	C
Population served:	1500	Contaminant:	SIMAZINE
Violation ID:	5400701	Compliance start date:	10/1/2000 0:00:00
Violation type:	3	Enforcement date:	6/30/2001 0:00:00
Compliance end date:	12/31/2000 0:00:00		
Enforcement action:	State Violation/Reminder Notice		
Violation measurement:	Not Reported		
PWS name:	CORPORACION AZUCARERA AGUIRRE	PWS type code:	C
Population served:	1500	Contaminant:	SIMAZINE
Violation ID:	5400701	Compliance start date:	10/1/2000 0:00:00
Violation type:	3	Enforcement date:	9/30/2005 0:00:00
Compliance end date:	12/31/2000 0:00:00		
Enforcement action:	State AO (w/o Penalty) Issued		
Violation measurement:	Not Reported		
PWS name:	CORPORACION AZUCARERA AGUIRRE	PWS type code:	C
Population served:	1500	Contaminant:	SIMAZINE
Violation ID:	5400701	Compliance start date:	10/1/2000 0:00:00
Violation type:	3	Enforcement date:	9/9/2008 0:00:00
Compliance end date:	12/31/2000 0:00:00	Violation measurement:	Not Reported
Enforcement action:	State Unresolved		
PWS name:	CORPORACION AZUCARERA AGUIRRE	PWS type code:	C
Population served:	1500	Contaminant:	DI (2-ETHYLHEXYL) PHTHALATE
Violation ID:	5400801	Compliance start date:	1/1/2000 0:00:00
Violation type:	3	Enforcement date:	3/30/2009 0:00:00
Compliance end date:	3/31/2000 0:00:00	Violation measurement:	Not Reported
Enforcement action:	State Compliance Achieved		
PWS name:	CORPORACION AZUCARERA AGUIRRE	PWS type code:	C
Population served:	1500	Contaminant:	DI (2-ETHYLHEXYL) PHTHALATE
Violation ID:	5400801	Compliance start date:	1/1/2000 0:00:00
Violation type:	3	Enforcement date:	6/30/2001 0:00:00
Compliance end date:	3/31/2000 0:00:00		
Enforcement action:	State Violation/Reminder Notice		
Violation measurement:	Not Reported		
PWS name:	CORPORACION AZUCARERA AGUIRRE	PWS type code:	C
Population served:	1500	Contaminant:	DI (2-ETHYLHEXYL) PHTHALATE
Violation ID:	5400801	Compliance start date:	1/1/2000 0:00:00
Violation type:	3	Enforcement date:	9/30/2005 0:00:00
Compliance end date:	3/31/2000 0:00:00		
Enforcement action:	State AO (w/o Penalty) Issued		
Violation measurement:	Not Reported		

GEOCHECK® - PHYSICAL SETTING SOURCE MAP FINDINGS

PWS name:	CORPORACION AZUCARERA AGUIRRE	PWS type code:	C
Population served:	1500	Contaminant:	DI (2-ETHYLHEXYL) PHTHALATE
Violation ID:	5400901	Compliance start date:	4/1/2000 0:00:00
Violation type:	3	Enforcement date:	3/30/2009 0:00:00
Compliance end date:	6/30/2000 0:00:00	Violation measurement:	Not Reported
Enforcement action:	State Compliance Achieved		
PWS name:	CORPORACION AZUCARERA AGUIRRE	PWS type code:	C
Population served:	1500	Contaminant:	DI (2-ETHYLHEXYL) PHTHALATE
Violation ID:	5400901	Compliance start date:	4/1/2000 0:00:00
Violation type:	3	Enforcement date:	6/30/2001 0:00:00
Compliance end date:	6/30/2000 0:00:00		
Enforcement action:	State Violation/Reminder Notice		
Violation measurement:	Not Reported		
PWS name:	CORPORACION AZUCARERA AGUIRRE	PWS type code:	C
Population served:	1500	Contaminant:	DI (2-ETHYLHEXYL) PHTHALATE
Violation ID:	5400901	Compliance start date:	4/1/2000 0:00:00
Violation type:	3	Enforcement date:	9/30/2005 0:00:00
Compliance end date:	6/30/2000 0:00:00		
Enforcement action:	State AO (w/o Penalty) Issued		
Violation measurement:	Not Reported		
PWS name:	CORPORACION AZUCARERA AGUIRRE	PWS type code:	C
Population served:	1500	Contaminant:	DI (2-ETHYLHEXYL) PHTHALATE
Violation ID:	5401001	Compliance start date:	7/1/2000 0:00:00
Violation type:	3	Enforcement date:	3/30/2009 0:00:00
Compliance end date:	9/30/2000 0:00:00	Violation measurement:	Not Reported
Enforcement action:	State Compliance Achieved		
PWS name:	CORPORACION AZUCARERA AGUIRRE	PWS type code:	C
Population served:	1500	Contaminant:	DI (2-ETHYLHEXYL) PHTHALATE
Violation ID:	5401001	Compliance start date:	7/1/2000 0:00:00
Violation type:	3	Enforcement date:	5/31/2007 0:00:00
Compliance end date:	9/30/2000 0:00:00	Violation measurement:	Not Reported
Enforcement action:	State Formal NOV Issued		
PWS name:	CORPORACION AZUCARERA AGUIRRE	PWS type code:	C
Population served:	1500	Contaminant:	DI (2-ETHYLHEXYL) PHTHALATE
Violation ID:	5401001	Compliance start date:	7/1/2000 0:00:00
Violation type:	3	Enforcement date:	6/30/2001 0:00:00
Compliance end date:	9/30/2000 0:00:00		
Enforcement action:	State Violation/Reminder Notice		
Violation measurement:	Not Reported		
PWS name:	CORPORACION AZUCARERA AGUIRRE	PWS type code:	C
Population served:	1500	Contaminant:	DI (2-ETHYLHEXYL) PHTHALATE
Violation ID:	5401001	Compliance start date:	7/1/2000 0:00:00
Violation type:	3	Enforcement date:	9/30/2005 0:00:00
Compliance end date:	9/30/2000 0:00:00		
Enforcement action:	State AO (w/o Penalty) Issued		
Violation measurement:	Not Reported		
PWS name:	CORPORACION AZUCARERA AGUIRRE	PWS type code:	C
Population served:	1500	Contaminant:	DI (2-ETHYLHEXYL) PHTHALATE
Violation ID:	5401001	Compliance start date:	7/1/2000 0:00:00
Violation type:	3	Enforcement date:	9/9/2008 0:00:00
Compliance end date:	9/30/2000 0:00:00	Violation measurement:	Not Reported
Enforcement action:	State Unresolved		
PWS name:	CORPORACION AZUCARERA AGUIRRE	PWS type code:	C
Population served:	1500		

GEOCHECK® - PHYSICAL SETTING SOURCE MAP FINDINGS

Violation ID:	5401101	Contaminant:	DI (2-ETHYLHEXYL) PHTHALATE
Violation type:	3	Compliance start date:	10/1/2000 0:00:00
Compliance end date:	12/31/2000 0:00:00	Enforcement date:	3/30/2009 0:00:00
Enforcement action:	State Compliance Achieved	Violation measurement:	Not Reported
PWS name:	CORPORACION AZUCARERA AGUIRRE	PWS type code:	C
Population served:	1500	Contaminant:	DI (2-ETHYLHEXYL) PHTHALATE
Violation ID:	5401101	Compliance start date:	10/1/2000 0:00:00
Violation type:	3	Enforcement date:	5/31/2007 0:00:00
Compliance end date:	12/31/2000 0:00:00	Violation measurement:	Not Reported
Enforcement action:	State Formal NOV Issued		
PWS name:	CORPORACION AZUCARERA AGUIRRE	PWS type code:	C
Population served:	1500	Contaminant:	DI (2-ETHYLHEXYL) PHTHALATE
Violation ID:	5401101	Compliance start date:	10/1/2000 0:00:00
Violation type:	3	Enforcement date:	6/30/2001 0:00:00
Compliance end date:	12/31/2000 0:00:00		
Enforcement action:	State Violation/Reminder Notice		
Violation measurement:	Not Reported		
PWS name:	CORPORACION AZUCARERA AGUIRRE	PWS type code:	C
Population served:	1500	Contaminant:	DI (2-ETHYLHEXYL) PHTHALATE
Violation ID:	5401101	Compliance start date:	10/1/2000 0:00:00
Violation type:	3	Enforcement date:	9/30/2005 0:00:00
Compliance end date:	12/31/2000 0:00:00		
Enforcement action:	State AO (w/o Penalty) Issued		
Violation measurement:	Not Reported		
PWS name:	CORPORACION AZUCARERA AGUIRRE	PWS type code:	C
Population served:	1500	Contaminant:	DI (2-ETHYLHEXYL) PHTHALATE
Violation ID:	5401101	Compliance start date:	10/1/2000 0:00:00
Violation type:	3	Enforcement date:	9/9/2008 0:00:00
Compliance end date:	12/31/2000 0:00:00	Violation measurement:	Not Reported
Enforcement action:	State Unresolved		
PWS name:	CORPORACION AZUCARERA AGUIRRE	PWS type code:	C
Population served:	1500	Contaminant:	PICLORAM
Violation ID:	5401201	Compliance start date:	1/1/2000 0:00:00
Violation type:	3	Enforcement date:	3/30/2009 0:00:00
Compliance end date:	3/31/2000 0:00:00	Violation measurement:	Not Reported
Enforcement action:	State Compliance Achieved		
PWS name:	CORPORACION AZUCARERA AGUIRRE	PWS type code:	C
Population served:	1500	Contaminant:	PICLORAM
Violation ID:	5401201	Compliance start date:	1/1/2000 0:00:00
Violation type:	3	Enforcement date:	6/30/2001 0:00:00
Compliance end date:	3/31/2000 0:00:00		
Enforcement action:	State Violation/Reminder Notice		
Violation measurement:	Not Reported		
PWS name:	CORPORACION AZUCARERA AGUIRRE	PWS type code:	C
Population served:	1500	Contaminant:	PICLORAM
Violation ID:	5401201	Compliance start date:	1/1/2000 0:00:00
Violation type:	3	Enforcement date:	9/30/2005 0:00:00
Compliance end date:	3/31/2000 0:00:00		
Enforcement action:	State AO (w/o Penalty) Issued		
Violation measurement:	Not Reported		
PWS name:	CORPORACION AZUCARERA AGUIRRE	PWS type code:	C
Population served:	1500	Contaminant:	PICLORAM
Violation ID:	5401301	Compliance start date:	4/1/2000 0:00:00
Violation type:	3		

GEOCHECK® - PHYSICAL SETTING SOURCE MAP FINDINGS

Compliance end date:	6/30/2000 0:00:00	Enforcement date:	3/30/2009 0:00:00
Enforcement action:	State Compliance Achieved	Violation measurement:	Not Reported
PWS name:	CORPORACION AZUCARERA AGUIRRE		
Population served:	1500	PWS type code:	C
Violation ID:	5401301	Contaminant:	PICLORAM
Violation type:	3	Compliance start date:	4/1/2000 0:00:00
Compliance end date:	6/30/2000 0:00:00	Enforcement date:	6/30/2001 0:00:00
Enforcement action:	State Violation/Reminder Notice		
Violation measurement:	Not Reported		
PWS name:	CORPORACION AZUCARERA AGUIRRE		
Population served:	1500	PWS type code:	C
Violation ID:	5401301	Contaminant:	PICLORAM
Violation type:	3	Compliance start date:	4/1/2000 0:00:00
Compliance end date:	6/30/2000 0:00:00	Enforcement date:	9/30/2005 0:00:00
Enforcement action:	State AO (w/o Penalty) Issued		
Violation measurement:	Not Reported		
PWS name:	CORPORACION AZUCARERA AGUIRRE		
Population served:	1500	PWS type code:	C
Violation ID:	5401401	Contaminant:	PICLORAM
Violation type:	3	Compliance start date:	7/1/2000 0:00:00
Compliance end date:	9/30/2000 0:00:00	Enforcement date:	3/30/2009 0:00:00
Enforcement action:	State Compliance Achieved		
Violation measurement:	Not Reported		
PWS name:	CORPORACION AZUCARERA AGUIRRE		
Population served:	1500	PWS type code:	C
Violation ID:	5401401	Contaminant:	PICLORAM
Violation type:	3	Compliance start date:	7/1/2000 0:00:00
Compliance end date:	9/30/2000 0:00:00	Enforcement date:	5/31/2007 0:00:00
Enforcement action:	State Formal NOV Issued		
Violation measurement:	Not Reported		
PWS name:	CORPORACION AZUCARERA AGUIRRE		
Population served:	1500	PWS type code:	C
Violation ID:	5401401	Contaminant:	PICLORAM
Violation type:	3	Compliance start date:	7/1/2000 0:00:00
Compliance end date:	9/30/2000 0:00:00	Enforcement date:	6/30/2001 0:00:00
Enforcement action:	State Violation/Reminder Notice		
Violation measurement:	Not Reported		
PWS name:	CORPORACION AZUCARERA AGUIRRE		
Population served:	1500	PWS type code:	C
Violation ID:	5401401	Contaminant:	PICLORAM
Violation type:	3	Compliance start date:	7/1/2000 0:00:00
Compliance end date:	9/30/2000 0:00:00	Enforcement date:	9/30/2005 0:00:00
Enforcement action:	State AO (w/o Penalty) Issued		
Violation measurement:	Not Reported		
PWS name:	CORPORACION AZUCARERA AGUIRRE		
Population served:	1500	PWS type code:	C
Violation ID:	5401401	Contaminant:	PICLORAM
Violation type:	3	Compliance start date:	7/1/2000 0:00:00
Compliance end date:	9/30/2000 0:00:00	Enforcement date:	9/9/2008 0:00:00
Enforcement action:	State Unresolved		
Violation measurement:	Not Reported		
PWS name:	CORPORACION AZUCARERA AGUIRRE		
Population served:	1500	PWS type code:	C
Violation ID:	5401501	Contaminant:	PICLORAM
Violation type:	3	Compliance start date:	10/1/2000 0:00:00
Compliance end date:	12/31/2000 0:00:00	Enforcement date:	3/30/2009 0:00:00
Enforcement action:	State Compliance Achieved		
Violation measurement:	Not Reported		

GEOCHECK® - PHYSICAL SETTING SOURCE MAP FINDINGS

PWS name:	CORPORACION AZUCARERA AGUIRRE		
Population served:	1500	PWS type code:	C
Violation ID:	5401501	Contaminant:	PICLORAM
Violation type:	3	Compliance start date:	10/1/2000 0:00:00
Compliance end date:	12/31/2000 0:00:00	Enforcement date:	5/31/2007 0:00:00
Enforcement action:	State Formal NOV Issued	Violation measurement:	Not Reported

PWS name:	CORPORACION AZUCARERA AGUIRRE		
Population served:	1500	PWS type code:	C
Violation ID:	5401501	Contaminant:	PICLORAM
Violation type:	3	Compliance start date:	10/1/2000 0:00:00
Compliance end date:	12/31/2000 0:00:00	Enforcement date:	6/30/2001 0:00:00
Enforcement action:	State Violation/Reminder Notice		
Violation measurement:	Not Reported		

PWS name:	CORPORACION AZUCARERA AGUIRRE		
Population served:	1500	PWS type code:	C
Violation ID:	5401501	Contaminant:	PICLORAM
Violation type:	3	Compliance start date:	10/1/2000 0:00:00
Compliance end date:	12/31/2000 0:00:00	Enforcement date:	9/30/2005 0:00:00
Enforcement action:	State AO (w/o Penalty) Issued		
Violation measurement:	Not Reported		

PWS name:	CORPORACION AZUCARERA AGUIRRE		
Population served:	1500	PWS type code:	C
Violation ID:	5401501	Contaminant:	PICLORAM
Violation type:	3	Compliance start date:	10/1/2000 0:00:00
Compliance end date:	12/31/2000 0:00:00	Enforcement date:	9/9/2008 0:00:00
Enforcement action:	State Unresolved	Violation measurement:	Not Reported

PWS name:	CORPORACION AZUCARERA AGUIRRE		
Population served:	1500	PWS type code:	C
Violation ID:	5401601	Contaminant:	DINOSEB
Violation type:	3	Compliance start date:	1/1/2000 0:00:00
Compliance end date:	3/31/2000 0:00:00	Enforcement date:	3/30/2009 0:00:00
Enforcement action:	State Compliance Achieved	Violation measurement:	Not Reported

PWS name:	CORPORACION AZUCARERA AGUIRRE		
Population served:	1500	PWS type code:	C
Violation ID:	5401601	Contaminant:	DINOSEB
Violation type:	3	Compliance start date:	1/1/2000 0:00:00
Compliance end date:	3/31/2000 0:00:00	Enforcement date:	6/30/2001 0:00:00
Enforcement action:	State Violation/Reminder Notice		
Violation measurement:	Not Reported		

PWS name:	CORPORACION AZUCARERA AGUIRRE		
Population served:	1500	PWS type code:	C
Violation ID:	5401601	Contaminant:	DINOSEB
Violation type:	3	Compliance start date:	1/1/2000 0:00:00
Compliance end date:	3/31/2000 0:00:00	Enforcement date:	9/30/2005 0:00:00
Enforcement action:	State AO (w/o Penalty) Issued		
Violation measurement:	Not Reported		

PWS name:	CORPORACION AZUCARERA AGUIRRE		
Population served:	1500	PWS type code:	C
Violation ID:	5401701	Contaminant:	DINOSEB
Violation type:	3	Compliance start date:	4/1/2000 0:00:00
Compliance end date:	6/30/2000 0:00:00	Enforcement date:	3/30/2009 0:00:00
Enforcement action:	State Compliance Achieved	Violation measurement:	Not Reported

PWS name:	CORPORACION AZUCARERA AGUIRRE		
Population served:	1500	PWS type code:	C

GEOCHECK® - PHYSICAL SETTING SOURCE MAP FINDINGS

Violation ID:	5401701	Contaminant:	DINOSEB
Violation type:	3	Compliance start date:	4/1/2000 0:00:00
Compliance end date:	6/30/2000 0:00:00	Enforcement date:	6/30/2001 0:00:00
Enforcement action:	State Violation/Reminder Notice		
Violation measurement:	Not Reported		
PWS name:	CORPORACION AZUCARERA AGUIRRE		
Population served:	1500	PWS type code:	C
Violation ID:	5401701	Contaminant:	DINOSEB
Violation type:	3	Compliance start date:	4/1/2000 0:00:00
Compliance end date:	6/30/2000 0:00:00	Enforcement date:	9/30/2005 0:00:00
Enforcement action:	State AO (w/o Penalty) Issued		
Violation measurement:	Not Reported		
PWS name:	CORPORACION AZUCARERA AGUIRRE		
Population served:	1500	PWS type code:	C
Violation ID:	5401801	Contaminant:	DINOSEB
Violation type:	3	Compliance start date:	7/1/2000 0:00:00
Compliance end date:	9/30/2000 0:00:00	Enforcement date:	3/30/2009 0:00:00
Enforcement action:	State Compliance Achieved	Violation measurement:	Not Reported
PWS name:	CORPORACION AZUCARERA AGUIRRE		
Population served:	1500	PWS type code:	C
Violation ID:	5401801	Contaminant:	DINOSEB
Violation type:	3	Compliance start date:	7/1/2000 0:00:00
Compliance end date:	9/30/2000 0:00:00	Enforcement date:	5/31/2007 0:00:00
Enforcement action:	State Formal NOV Issued	Violation measurement:	Not Reported
PWS name:	CORPORACION AZUCARERA AGUIRRE		
Population served:	1500	PWS type code:	C
Violation ID:	5401801	Contaminant:	DINOSEB
Violation type:	3	Compliance start date:	7/1/2000 0:00:00
Compliance end date:	9/30/2000 0:00:00	Enforcement date:	6/30/2001 0:00:00
Enforcement action:	State Violation/Reminder Notice		
Violation measurement:	Not Reported		
PWS name:	CORPORACION AZUCARERA AGUIRRE		
Population served:	1500	PWS type code:	C
Violation ID:	5401801	Contaminant:	DINOSEB
Violation type:	3	Compliance start date:	7/1/2000 0:00:00
Compliance end date:	9/30/2000 0:00:00	Enforcement date:	9/30/2005 0:00:00
Enforcement action:	State AO (w/o Penalty) Issued		
Violation measurement:	Not Reported		
PWS name:	CORPORACION AZUCARERA AGUIRRE		
Population served:	1500	PWS type code:	C
Violation ID:	5401801	Contaminant:	DINOSEB
Violation type:	3	Compliance start date:	7/1/2000 0:00:00
Compliance end date:	9/30/2000 0:00:00	Enforcement date:	9/9/2008 0:00:00
Enforcement action:	State Unresolved	Violation measurement:	Not Reported
PWS name:	CORPORACION AZUCARERA AGUIRRE		
Population served:	1500	PWS type code:	C
Violation ID:	5401901	Contaminant:	DINOSEB
Violation type:	3	Compliance start date:	10/1/2000 0:00:00
Compliance end date:	12/31/2000 0:00:00	Enforcement date:	3/30/2009 0:00:00
Enforcement action:	State Compliance Achieved	Violation measurement:	Not Reported
PWS name:	CORPORACION AZUCARERA AGUIRRE		
Population served:	1500	PWS type code:	C
Violation ID:	5401901	Contaminant:	DINOSEB
Violation type:	3	Compliance start date:	10/1/2000 0:00:00

GEOCHECK® - PHYSICAL SETTING SOURCE MAP FINDINGS

Compliance end date:	12/31/2000 0:00:00	Enforcement date:	5/31/2007 0:00:00
Enforcement action:	State Formal NOV Issued	Violation measurement:	Not Reported

PWS name:	CORPORACION AZUCARERA AGUIRRE	PWS type code:	C
Population served:	1500	Contaminant:	DINOSEB
Violation ID:	5401901	Compliance start date:	10/1/2000 0:00:00
Violation type:	3	Enforcement date:	6/30/2001 0:00:00
Compliance end date:	12/31/2000 0:00:00		
Enforcement action:	State Violation/Reminder Notice		
Violation measurement:	Not Reported		

PWS name:	CORPORACION AZUCARERA AGUIRRE	PWS type code:	C
Population served:	1500	Contaminant:	DINOSEB
Violation ID:	5401901	Compliance start date:	10/1/2000 0:00:00
Violation type:	3	Enforcement date:	9/30/2005 0:00:00
Compliance end date:	12/31/2000 0:00:00		
Enforcement action:	State AO (w/o Penalty) Issued		
Violation measurement:	Not Reported		

PWS name:	CORPORACION AZUCARERA AGUIRRE	PWS type code:	C
Population served:	1500	Contaminant:	DINOSEB
Violation ID:	5401901	Compliance start date:	10/1/2000 0:00:00
Violation type:	3	Enforcement date:	9/9/2008 0:00:00
Compliance end date:	12/31/2000 0:00:00	Violation measurement:	Not Reported
Enforcement action:	State Unresolved		

PWS name:	CORPORACION AZUCARERA AGUIRRE	PWS type code:	C
Population served:	1500	Contaminant:	HEXACHLOROCYCLOPENTADIENE
Violation ID:	5402001	Compliance start date:	1/1/2000 0:00:00
Violation type:	3	Enforcement date:	3/30/2009 0:00:00
Compliance end date:	3/31/2000 0:00:00	Violation measurement:	Not Reported
Enforcement action:	State Compliance Achieved		

PWS name:	CORPORACION AZUCARERA AGUIRRE	PWS type code:	C
Population served:	1500	Contaminant:	HEXACHLOROCYCLOPENTADIENE
Violation ID:	5402001	Compliance start date:	1/1/2000 0:00:00
Violation type:	3	Enforcement date:	6/30/2001 0:00:00
Compliance end date:	3/31/2000 0:00:00		
Enforcement action:	State Violation/Reminder Notice		
Violation measurement:	Not Reported		

PWS name:	CORPORACION AZUCARERA AGUIRRE	PWS type code:	C
Population served:	1500	Contaminant:	HEXACHLOROCYCLOPENTADIENE
Violation ID:	5402001	Compliance start date:	1/1/2000 0:00:00
Violation type:	3	Enforcement date:	9/30/2005 0:00:00
Compliance end date:	3/31/2000 0:00:00		
Enforcement action:	State AO (w/o Penalty) Issued		
Violation measurement:	Not Reported		

PWS name:	CORPORACION AZUCARERA AGUIRRE	PWS type code:	C
Population served:	1500	Contaminant:	HEXACHLOROCYCLOPENTADIENE
Violation ID:	5402101	Compliance start date:	4/1/2000 0:00:00
Violation type:	3	Enforcement date:	3/30/2009 0:00:00
Compliance end date:	6/30/2000 0:00:00	Violation measurement:	Not Reported
Enforcement action:	State Compliance Achieved		

PWS name:	CORPORACION AZUCARERA AGUIRRE	PWS type code:	C
Population served:	1500	Contaminant:	HEXACHLOROCYCLOPENTADIENE
Violation ID:	5402101	Compliance start date:	4/1/2000 0:00:00
Violation type:	3	Enforcement date:	6/30/2001 0:00:00
Compliance end date:	6/30/2000 0:00:00		
Enforcement action:	State Violation/Reminder Notice		

GEOCHECK® - PHYSICAL SETTING SOURCE MAP FINDINGS

Violation measurement:	Not Reported		
PWS name:	CORPORACION AZUCARERA AGUIRRE		
Population served:	1500	PWS type code:	C
Violation ID:	5402101	Contaminant:	HEXACHLOROCYCLOPENTADIENE
Violation type:	3	Compliance start date:	4/1/2000 0:00:00
Compliance end date:	6/30/2000 0:00:00	Enforcement date:	9/30/2005 0:00:00
Enforcement action:	State AO (w/o Penalty) Issued		
Violation measurement:	Not Reported		
PWS name:	CORPORACION AZUCARERA AGUIRRE		
Population served:	1500	PWS type code:	C
Violation ID:	5402201	Contaminant:	HEXACHLOROCYCLOPENTADIENE
Violation type:	3	Compliance start date:	7/1/2000 0:00:00
Compliance end date:	9/30/2000 0:00:00	Enforcement date:	3/30/2009 0:00:00
Enforcement action:	State Compliance Achieved	Violation measurement:	Not Reported
PWS name:	CORPORACION AZUCARERA AGUIRRE		
Population served:	1500	PWS type code:	C
Violation ID:	5402201	Contaminant:	HEXACHLOROCYCLOPENTADIENE
Violation type:	3	Compliance start date:	7/1/2000 0:00:00
Compliance end date:	9/30/2000 0:00:00	Enforcement date:	5/31/2007 0:00:00
Enforcement action:	State Formal NOV Issued	Violation measurement:	Not Reported
PWS name:	CORPORACION AZUCARERA AGUIRRE		
Population served:	1500	PWS type code:	C
Violation ID:	5402201	Contaminant:	HEXACHLOROCYCLOPENTADIENE
Violation type:	3	Compliance start date:	7/1/2000 0:00:00
Compliance end date:	9/30/2000 0:00:00	Enforcement date:	6/30/2001 0:00:00
Enforcement action:	State Violation/Reminder Notice		
Violation measurement:	Not Reported		
PWS name:	CORPORACION AZUCARERA AGUIRRE		
Population served:	1500	PWS type code:	C
Violation ID:	5402201	Contaminant:	HEXACHLOROCYCLOPENTADIENE
Violation type:	3	Compliance start date:	7/1/2000 0:00:00
Compliance end date:	9/30/2000 0:00:00	Enforcement date:	9/30/2005 0:00:00
Enforcement action:	State AO (w/o Penalty) Issued		
Violation measurement:	Not Reported		
PWS name:	CORPORACION AZUCARERA AGUIRRE		
Population served:	1500	PWS type code:	C
Violation ID:	5402201	Contaminant:	HEXACHLOROCYCLOPENTADIENE
Violation type:	3	Compliance start date:	7/1/2000 0:00:00
Compliance end date:	9/30/2000 0:00:00	Enforcement date:	9/9/2008 0:00:00
Enforcement action:	State Unresolved	Violation measurement:	Not Reported
PWS name:	CORPORACION AZUCARERA AGUIRRE		
Population served:	1500	PWS type code:	C
Violation ID:	5402301	Contaminant:	HEXACHLOROCYCLOPENTADIENE
Violation type:	3	Compliance start date:	10/1/2000 0:00:00
Compliance end date:	12/31/2000 0:00:00	Enforcement date:	3/30/2009 0:00:00
Enforcement action:	State Compliance Achieved	Violation measurement:	Not Reported
PWS name:	CORPORACION AZUCARERA AGUIRRE		
Population served:	1500	PWS type code:	C
Violation ID:	5402301	Contaminant:	HEXACHLOROCYCLOPENTADIENE
Violation type:	3	Compliance start date:	10/1/2000 0:00:00
Compliance end date:	12/31/2000 0:00:00	Enforcement date:	5/31/2007 0:00:00
Enforcement action:	State Formal NOV Issued	Violation measurement:	Not Reported
PWS name:	CORPORACION AZUCARERA AGUIRRE		

GEOCHECK® - PHYSICAL SETTING SOURCE MAP FINDINGS

Population served:	1500	PWS type code:	C
Violation ID:	5402301	Contaminant:	HEXACHLOROCYCLOPENTADIENE
Violation type:	3	Compliance start date:	10/1/2000 0:00:00
Compliance end date:	12/31/2000 0:00:00	Enforcement date:	6/30/2001 0:00:00
Enforcement action:	State Violation/Reminder Notice		
Violation measurement:	Not Reported		
PWS name:	CORPORACION AZUCARERA AGUIRRE		
Population served:	1500	PWS type code:	C
Violation ID:	5402301	Contaminant:	HEXACHLOROCYCLOPENTADIENE
Violation type:	3	Compliance start date:	10/1/2000 0:00:00
Compliance end date:	12/31/2000 0:00:00	Enforcement date:	9/30/2005 0:00:00
Enforcement action:	State AO (w/o Penalty) Issued		
Violation measurement:	Not Reported		
PWS name:	CORPORACION AZUCARERA AGUIRRE		
Population served:	1500	PWS type code:	C
Violation ID:	5402301	Contaminant:	HEXACHLOROCYCLOPENTADIENE
Violation type:	3	Compliance start date:	10/1/2000 0:00:00
Compliance end date:	12/31/2000 0:00:00	Enforcement date:	9/9/2008 0:00:00
Enforcement action:	State Unresolved	Violation measurement:	Not Reported
PWS name:	CORPORACION AZUCARERA AGUIRRE		
Population served:	1500	PWS type code:	C
Violation ID:	5402401	Contaminant:	CARBOFURAN
Violation type:	3	Compliance start date:	1/1/2000 0:00:00
Compliance end date:	3/31/2000 0:00:00	Enforcement date:	3/30/2009 0:00:00
Enforcement action:	State Compliance Achieved	Violation measurement:	Not Reported
PWS name:	CORPORACION AZUCARERA AGUIRRE		
Population served:	1500	PWS type code:	C
Violation ID:	5402401	Contaminant:	CARBOFURAN
Violation type:	3	Compliance start date:	1/1/2000 0:00:00
Compliance end date:	3/31/2000 0:00:00	Enforcement date:	6/30/2001 0:00:00
Enforcement action:	State Violation/Reminder Notice		
Violation measurement:	Not Reported		
PWS name:	CORPORACION AZUCARERA AGUIRRE		
Population served:	1500	PWS type code:	C
Violation ID:	5402401	Contaminant:	CARBOFURAN
Violation type:	3	Compliance start date:	1/1/2000 0:00:00
Compliance end date:	3/31/2000 0:00:00	Enforcement date:	9/30/2005 0:00:00
Enforcement action:	State AO (w/o Penalty) Issued		
Violation measurement:	Not Reported		
PWS name:	CORPORACION AZUCARERA AGUIRRE		
Population served:	1500	PWS type code:	C
Violation ID:	5402501	Contaminant:	CARBOFURAN
Violation type:	3	Compliance start date:	4/1/2000 0:00:00
Compliance end date:	6/30/2000 0:00:00	Enforcement date:	3/30/2009 0:00:00
Enforcement action:	State Compliance Achieved	Violation measurement:	Not Reported
PWS name:	CORPORACION AZUCARERA AGUIRRE		
Population served:	1500	PWS type code:	C
Violation ID:	5402501	Contaminant:	CARBOFURAN
Violation type:	3	Compliance start date:	4/1/2000 0:00:00
Compliance end date:	6/30/2000 0:00:00	Enforcement date:	6/30/2001 0:00:00
Enforcement action:	State Violation/Reminder Notice		
Violation measurement:	Not Reported		
PWS name:	CORPORACION AZUCARERA AGUIRRE		
Population served:	1500	PWS type code:	C

GEOCHECK® - PHYSICAL SETTING SOURCE MAP FINDINGS

Violation ID:	5402501	Contaminant:	CARBOFURAN
Violation type:	3	Compliance start date:	4/1/2000 0:00:00
Compliance end date:	6/30/2000 0:00:00	Enforcement date:	9/30/2005 0:00:00
Enforcement action:	State AO (w/o Penalty) Issued		
Violation measurement:	Not Reported		
PWS name:	CORPORACION AZUCARERA AGUIRRE		
Population served:	1500	PWS type code:	C
Violation ID:	5402601	Contaminant:	CARBOFURAN
Violation type:	3	Compliance start date:	7/1/2000 0:00:00
Compliance end date:	9/30/2000 0:00:00	Enforcement date:	3/30/2009 0:00:00
Enforcement action:	State Compliance Achieved	Violation measurement:	Not Reported
PWS name:	CORPORACION AZUCARERA AGUIRRE		
Population served:	1500	PWS type code:	C
Violation ID:	5402601	Contaminant:	CARBOFURAN
Violation type:	3	Compliance start date:	7/1/2000 0:00:00
Compliance end date:	9/30/2000 0:00:00	Enforcement date:	5/31/2007 0:00:00
Enforcement action:	State Formal NOV Issued	Violation measurement:	Not Reported
PWS name:	CORPORACION AZUCARERA AGUIRRE		
Population served:	1500	PWS type code:	C
Violation ID:	5402601	Contaminant:	CARBOFURAN
Violation type:	3	Compliance start date:	7/1/2000 0:00:00
Compliance end date:	9/30/2000 0:00:00	Enforcement date:	6/30/2001 0:00:00
Enforcement action:	State Violation/Reminder Notice		
Violation measurement:	Not Reported		
PWS name:	CORPORACION AZUCARERA AGUIRRE		
Population served:	1500	PWS type code:	C
Violation ID:	5402601	Contaminant:	CARBOFURAN
Violation type:	3	Compliance start date:	7/1/2000 0:00:00
Compliance end date:	9/30/2000 0:00:00	Enforcement date:	9/30/2005 0:00:00
Enforcement action:	State AO (w/o Penalty) Issued		
Violation measurement:	Not Reported		
PWS name:	CORPORACION AZUCARERA AGUIRRE		
Population served:	1500		
PWS type code:	C	Violation ID:	5402601
Contaminant:	CARBOFURAN	Violation type:	3
Compliance start date:	7/1/2000 0:00:00	Compliance end date:	9/30/2000 0:00:00
Enforcement date:	9/9/2008 0:00:00	Enforcement action:	State Unresolved
Violation measurement:	Not Reported		
PWS name:	CORPORACION AZUCARERA AGUIRRE		
Population served:	1500	PWS type code:	C
Violation ID:	5402701	Contaminant:	CARBOFURAN
Violation type:	3	Compliance start date:	10/1/2000 0:00:00
Compliance end date:	12/31/2000 0:00:00	Enforcement date:	3/30/2009 0:00:00
Enforcement action:	State Compliance Achieved	Violation measurement:	Not Reported
PWS name:	CORPORACION AZUCARERA AGUIRRE		
Population served:	1500	PWS type code:	C
Violation ID:	5402701	Contaminant:	CARBOFURAN
Violation type:	3	Compliance start date:	10/1/2000 0:00:00
Compliance end date:	12/31/2000 0:00:00	Enforcement date:	5/31/2007 0:00:00
Enforcement action:	State Formal NOV Issued	Violation measurement:	Not Reported
PWS name:	CORPORACION AZUCARERA AGUIRRE		
Population served:	1500	PWS type code:	C
Violation ID:	5402701	Contaminant:	CARBOFURAN
Violation type:	3	Compliance start date:	10/1/2000 0:00:00

GEOCHECK® - PHYSICAL SETTING SOURCE MAP FINDINGS

Compliance end date:	12/31/2000 0:00:00	Enforcement date:	6/30/2001 0:00:00
Enforcement action:	State Violation/Reminder Notice		
Violation measurement:	Not Reported		
PWS name:	CORPORACION AZUCARERA AGUIRRE		
Population served:	1500	PWS type code:	C
Violation ID:	5402701	Contaminant:	CARBOFURAN
Violation type:	3	Compliance start date:	10/1/2000 0:00:00
Compliance end date:	12/31/2000 0:00:00	Enforcement date:	9/30/2005 0:00:00
Enforcement action:	State AO (w/o Penalty) Issued		
Violation measurement:	Not Reported		
PWS name:	CORPORACION AZUCARERA AGUIRRE		
Population served:	1500	PWS type code:	C
Violation ID:	5402701	Contaminant:	CARBOFURAN
Violation type:	3	Compliance start date:	10/1/2000 0:00:00
Compliance end date:	12/31/2000 0:00:00	Enforcement date:	9/9/2008 0:00:00
Enforcement action:	State Unresolved	Violation measurement:	Not Reported
PWS name:	CORPORACION AZUCARERA AGUIRRE		
Population served:	1500	PWS type code:	C
Violation ID:	5402801	Contaminant:	ATRAZINE
Violation type:	3	Compliance start date:	1/1/2000 0:00:00
Compliance end date:	3/31/2000 0:00:00	Enforcement date:	3/30/2009 0:00:00
Enforcement action:	State Compliance Achieved	Violation measurement:	Not Reported
PWS name:	CORPORACION AZUCARERA AGUIRRE		
Population served:	1500	PWS type code:	C
Violation ID:	5402801	Contaminant:	ATRAZINE
Violation type:	3	Compliance start date:	1/1/2000 0:00:00
Compliance end date:	3/31/2000 0:00:00	Enforcement date:	6/30/2001 0:00:00
Enforcement action:	State Violation/Reminder Notice		
Violation measurement:	Not Reported		
PWS name:	CORPORACION AZUCARERA AGUIRRE		
Population served:	1500	PWS type code:	C
Violation ID:	5402801	Contaminant:	ATRAZINE
Violation type:	3	Compliance start date:	1/1/2000 0:00:00
Compliance end date:	3/31/2000 0:00:00	Enforcement date:	9/30/2005 0:00:00
Enforcement action:	State AO (w/o Penalty) Issued		
Violation measurement:	Not Reported		
PWS name:	CORPORACION AZUCARERA AGUIRRE		
Population served:	1500	PWS type code:	C
Violation ID:	5402901	Contaminant:	ATRAZINE
Violation type:	3	Compliance start date:	4/1/2000 0:00:00
Compliance end date:	6/30/2000 0:00:00	Enforcement date:	3/30/2009 0:00:00
Enforcement action:	State Compliance Achieved	Violation measurement:	Not Reported
PWS name:	CORPORACION AZUCARERA AGUIRRE		
Population served:	1500	PWS type code:	C
Violation ID:	5402901	Contaminant:	ATRAZINE
Violation type:	3	Compliance start date:	4/1/2000 0:00:00
Compliance end date:	6/30/2000 0:00:00	Enforcement date:	6/30/2001 0:00:00
Enforcement action:	State Violation/Reminder Notice		
Violation measurement:	Not Reported		
PWS name:	CORPORACION AZUCARERA AGUIRRE		
Population served:	1500	PWS type code:	C
Violation ID:	5402901	Contaminant:	ATRAZINE
Violation type:	3	Compliance start date:	4/1/2000 0:00:00
Compliance end date:	6/30/2000 0:00:00	Enforcement date:	9/30/2005 0:00:00

GEOCHECK® - PHYSICAL SETTING SOURCE MAP FINDINGS

Enforcement action:	State AO (w/o Penalty) Issued		
Violation measurement:	Not Reported		
PWS name:	CORPORACION AZUCARERA AGUIRRE		
Population served:	1500	PWS type code:	C
Violation ID:	5403001	Contaminant:	ATRAZINE
Violation type:	3	Compliance start date:	7/1/2000 0:00:00
Compliance end date:	9/30/2000 0:00:00	Enforcement date:	3/30/2009 0:00:00
Enforcement action:	State Compliance Achieved	Violation measurement:	Not Reported
PWS name:	CORPORACION AZUCARERA AGUIRRE		
Population served:	1500	PWS type code:	C
Violation ID:	5403001	Contaminant:	ATRAZINE
Violation type:	3	Compliance start date:	7/1/2000 0:00:00
Compliance end date:	9/30/2000 0:00:00	Enforcement date:	5/31/2007 0:00:00
Enforcement action:	State Formal NOV Issued	Violation measurement:	Not Reported
PWS name:	CORPORACION AZUCARERA AGUIRRE		
Population served:	1500	PWS type code:	C
Violation ID:	5403001	Contaminant:	ATRAZINE
Violation type:	3	Compliance start date:	7/1/2000 0:00:00
Compliance end date:	9/30/2000 0:00:00	Enforcement date:	6/30/2001 0:00:00
Enforcement action:	State Violation/Reminder Notice		
Violation measurement:	Not Reported		
PWS name:	CORPORACION AZUCARERA AGUIRRE		
Population served:	1500	PWS type code:	C
Violation ID:	5403001	Contaminant:	ATRAZINE
Violation type:	3	Compliance start date:	7/1/2000 0:00:00
Compliance end date:	9/30/2000 0:00:00	Enforcement date:	9/30/2005 0:00:00
Enforcement action:	State AO (w/o Penalty) Issued		
Violation measurement:	Not Reported		
PWS name:	CORPORACION AZUCARERA AGUIRRE		
Population served:	1500	PWS type code:	C
Violation ID:	5403001	Contaminant:	ATRAZINE
Violation type:	3	Compliance start date:	7/1/2000 0:00:00
Compliance end date:	9/30/2000 0:00:00	Enforcement date:	9/9/2008 0:00:00
Enforcement action:	State Unresolved	Violation measurement:	Not Reported
PWS name:	CORPORACION AZUCARERA AGUIRRE		
Population served:	1500	PWS type code:	C
Violation ID:	5403101	Contaminant:	ATRAZINE
Violation type:	3	Compliance start date:	10/1/2000 0:00:00
Compliance end date:	12/31/2000 0:00:00	Enforcement date:	3/30/2009 0:00:00
Enforcement action:	State Compliance Achieved	Violation measurement:	Not Reported
PWS name:	CORPORACION AZUCARERA AGUIRRE		
Population served:	1500	PWS type code:	C
Violation ID:	5403101	Contaminant:	ATRAZINE
Violation type:	3	Compliance start date:	10/1/2000 0:00:00
Compliance end date:	12/31/2000 0:00:00	Enforcement date:	5/31/2007 0:00:00
Enforcement action:	State Formal NOV Issued	Violation measurement:	Not Reported
PWS name:	CORPORACION AZUCARERA AGUIRRE		
Population served:	1500	PWS type code:	C
Violation ID:	5403101	Contaminant:	ATRAZINE
Violation type:	3	Compliance start date:	10/1/2000 0:00:00
Compliance end date:	12/31/2000 0:00:00	Enforcement date:	6/30/2001 0:00:00
Enforcement action:	State Violation/Reminder Notice		
Violation measurement:	Not Reported		

GEOCHECK® - PHYSICAL SETTING SOURCE MAP FINDINGS

PWS name:	CORPORACION AZUCARERA AGUIRRE	PWS type code:	C
Population served:	1500	Contaminant:	ATRAZINE
Violation ID:	5403101	Compliance start date:	10/1/2000 0:00:00
Violation type:	3	Enforcement date:	9/30/2005 0:00:00
Compliance end date:	12/31/2000 0:00:00		
Enforcement action:	State AO (w/o Penalty) Issued		
Violation measurement:	Not Reported		
PWS name:	CORPORACION AZUCARERA AGUIRRE	PWS type code:	C
Population served:	1500	Contaminant:	ATRAZINE
Violation ID:	5403101	Compliance start date:	10/1/2000 0:00:00
Violation type:	3	Enforcement date:	9/9/2008 0:00:00
Compliance end date:	12/31/2000 0:00:00	Violation measurement:	Not Reported
Enforcement action:	State Unresolved		
PWS name:	CORPORACION AZUCARERA AGUIRRE	PWS type code:	C
Population served:	1500	Contaminant:	ALACHLOR (LASSO)
Violation ID:	5403201	Compliance start date:	1/1/2000 0:00:00
Violation type:	3	Enforcement date:	3/30/2009 0:00:00
Compliance end date:	3/31/2000 0:00:00	Violation measurement:	Not Reported
Enforcement action:	State Compliance Achieved		
PWS name:	CORPORACION AZUCARERA AGUIRRE	PWS type code:	C
Population served:	1500	Contaminant:	ALACHLOR (LASSO)
Violation ID:	5403201	Compliance start date:	1/1/2000 0:00:00
Violation type:	3	Enforcement date:	6/30/2001 0:00:00
Compliance end date:	3/31/2000 0:00:00		
Enforcement action:	State Violation/Reminder Notice		
Violation measurement:	Not Reported		
PWS name:	CORPORACION AZUCARERA AGUIRRE	PWS type code:	C
Population served:	1500	Contaminant:	ALACHLOR (LASSO)
Violation ID:	5403201	Compliance start date:	1/1/2000 0:00:00
Violation type:	3	Enforcement date:	9/30/2005 0:00:00
Compliance end date:	3/31/2000 0:00:00		
Enforcement action:	State AO (w/o Penalty) Issued		
Violation measurement:	Not Reported		
PWS name:	CORPORACION AZUCARERA AGUIRRE	PWS type code:	C
Population served:	1500	Contaminant:	ALACHLOR (LASSO)
Violation ID:	5403301	Compliance start date:	4/1/2000 0:00:00
Violation type:	3	Enforcement date:	3/30/2009 0:00:00
Compliance end date:	6/30/2000 0:00:00	Violation measurement:	Not Reported
Enforcement action:	State Compliance Achieved		
PWS name:	CORPORACION AZUCARERA AGUIRRE	PWS type code:	C
Population served:	1500	Contaminant:	ALACHLOR (LASSO)
Violation ID:	5403301	Compliance start date:	4/1/2000 0:00:00
Violation type:	3	Enforcement date:	6/30/2001 0:00:00
Compliance end date:	6/30/2000 0:00:00		
Enforcement action:	State Violation/Reminder Notice		
Violation measurement:	Not Reported		
PWS name:	CORPORACION AZUCARERA AGUIRRE	PWS type code:	C
Population served:	1500	Contaminant:	ALACHLOR (LASSO)
Violation ID:	5403301	Compliance start date:	4/1/2000 0:00:00
Violation type:	3	Enforcement date:	9/30/2005 0:00:00
Compliance end date:	6/30/2000 0:00:00		
Enforcement action:	State AO (w/o Penalty) Issued		
Violation measurement:	Not Reported		
PWS name:	CORPORACION AZUCARERA AGUIRRE		

GEOCHECK® - PHYSICAL SETTING SOURCE MAP FINDINGS

Population served:	1500	PWS type code:	C
Violation ID:	5403401	Contaminant:	ALACHLOR (LASSO)
Violation type:	3	Compliance start date:	7/1/2000 0:00:00
Compliance end date:	9/30/2000 0:00:00	Enforcement date:	3/30/2009 0:00:00
Enforcement action:	State Compliance Achieved	Violation measurement:	Not Reported
PWS name:	CORPORACION AZUCARERA AGUIRRE		
Population served:	1500	PWS type code:	C
Violation ID:	5403401	Contaminant:	ALACHLOR (LASSO)
Violation type:	3	Compliance start date:	7/1/2000 0:00:00
Compliance end date:	9/30/2000 0:00:00	Enforcement date:	5/31/2007 0:00:00
Enforcement action:	State Formal NOV Issued	Violation measurement:	Not Reported
PWS name:	CORPORACION AZUCARERA AGUIRRE		
Population served:	1500	PWS type code:	C
Violation ID:	5403401	Contaminant:	ALACHLOR (LASSO)
Violation type:	3	Compliance start date:	7/1/2000 0:00:00
Compliance end date:	9/30/2000 0:00:00	Enforcement date:	6/30/2001 0:00:00
Enforcement action:	State Violation/Reminder Notice		
Violation measurement:	Not Reported		
PWS name:	CORPORACION AZUCARERA AGUIRRE		
Population served:	1500	PWS type code:	C
Violation ID:	5403401	Contaminant:	ALACHLOR (LASSO)
Violation type:	3	Compliance start date:	7/1/2000 0:00:00
Compliance end date:	9/30/2000 0:00:00	Enforcement date:	9/30/2005 0:00:00
Enforcement action:	State AO (w/o Penalty) Issued		
Violation measurement:	Not Reported		
PWS name:	CORPORACION AZUCARERA AGUIRRE		
Population served:	1500	PWS type code:	C
Violation ID:	5403401	Contaminant:	ALACHLOR (LASSO)
Violation type:	3	Compliance start date:	7/1/2000 0:00:00
Compliance end date:	9/30/2000 0:00:00	Enforcement date:	9/9/2008 0:00:00
Enforcement action:	State Unresolved	Violation measurement:	Not Reported
PWS name:	CORPORACION AZUCARERA AGUIRRE		
Population served:	1500	PWS type code:	C
Violation ID:	5403501	Contaminant:	ALACHLOR (LASSO)
Violation type:	3	Compliance start date:	10/1/2000 0:00:00
Compliance end date:	12/31/2000 0:00:00	Enforcement date:	3/30/2009 0:00:00
Enforcement action:	State Compliance Achieved	Violation measurement:	Not Reported
PWS name:	CORPORACION AZUCARERA AGUIRRE		
Population served:	1500	PWS type code:	C
Violation ID:	5403501	Contaminant:	ALACHLOR (LASSO)
Violation type:	3	Compliance start date:	10/1/2000 0:00:00
Compliance end date:	12/31/2000 0:00:00	Enforcement date:	5/31/2007 0:00:00
Enforcement action:	State Formal NOV Issued	Violation measurement:	Not Reported
PWS name:	CORPORACION AZUCARERA AGUIRRE		
Population served:	1500	PWS type code:	C
Violation ID:	5403501	Contaminant:	ALACHLOR (LASSO)
Violation type:	3	Compliance start date:	10/1/2000 0:00:00
Compliance end date:	12/31/2000 0:00:00	Enforcement date:	6/30/2001 0:00:00
Enforcement action:	State Violation/Reminder Notice		
Violation measurement:	Not Reported		
PWS name:	CORPORACION AZUCARERA AGUIRRE		
Population served:	1500	PWS type code:	C
Violation ID:	5403501	Contaminant:	ALACHLOR (LASSO)
Violation type:	3	Compliance start date:	10/1/2000 0:00:00

GEOCHECK® - PHYSICAL SETTING SOURCE MAP FINDINGS

Compliance end date:	12/31/2000 0:00:00	Enforcement date:	9/30/2005 0:00:00
Enforcement action:	State AO (w/o Penalty) Issued		
Violation measurement:	Not Reported		
PWS name:	CORPORACION AZUCARERA AGUIRRE	PWS type code:	C
Population served:	1500	Contaminant:	ALACHLOR (LASSO)
Violation ID:	5403501	Compliance start date:	10/1/2000 0:00:00
Violation type:	3	Enforcement date:	9/9/2008 0:00:00
Compliance end date:	12/31/2000 0:00:00	Violation measurement:	Not Reported
Enforcement action:	State Unresolved		
PWS name:	CORPORACION AZUCARERA AGUIRRE	PWS type code:	C
Population served:	1500	Contaminant:	HEPTACHLOR
Violation ID:	5403601	Compliance start date:	1/1/2000 0:00:00
Violation type:	3	Enforcement date:	3/30/2009 0:00:00
Compliance end date:	3/31/2000 0:00:00	Violation measurement:	Not Reported
Enforcement action:	State Compliance Achieved		
PWS name:	CORPORACION AZUCARERA AGUIRRE	PWS type code:	C
Population served:	1500	Contaminant:	HEPTACHLOR
Violation ID:	5403601	Compliance start date:	1/1/2000 0:00:00
Violation type:	3	Enforcement date:	6/30/2001 0:00:00
Compliance end date:	3/31/2000 0:00:00		
Enforcement action:	State Violation/Reminder Notice		
Violation measurement:	Not Reported		

**10
NE
1/2 - 1 Mile
Higher**

FED USGS USGS40001041909

Organization ID:	USGS-PR		
Organization Name:	USGS Puerto Rico Water Science Center		
Monitor Location:	PIEZOMETER RASA G SALINAS, PR		
Type:	Well		
Description:	RASA G data incorrectly published as Godreau 7		
HUC:	21010004	Drainage Area:	Not Reported
Drainage Area Units:	Not Reported	Contrib Drainage Area:	Not Reported
Contrib Drainage Area Units:	Not Reported	Aquifer:	South Coast aquifer (Puerto Rico)
Formation Type:	South Coastal Plain Alluvial Aquifer		
Aquifer Type:	Unconfined single aquifer	Construction Date:	1985
Well Depth:	167	Well Depth Units:	ft
Well Hole Depth:	167	Well Hole Depth Units:	ft

Ground water levels, Number of Measurements:	124	Level reading date:	2004-12-01
Feet below surface:	25.32	Feet to sea level:	Not Reported
Note:	Not Reported		

Level reading date:	2004-10-06	Feet below surface:	26.08
Feet to sea level:	Not Reported	Note:	Not Reported

Level reading date:	2004-08-26	Feet below surface:	27.44
Feet to sea level:	Not Reported	Note:	Not Reported

Level reading date:	2004-07-07	Feet below surface:	26.72
Feet to sea level:	Not Reported	Note:	Not Reported

Level reading date:	2004-05-04	Feet below surface:	25.76
Feet to sea level:	Not Reported	Note:	Not Reported

GEOCHECK® - PHYSICAL SETTING SOURCE MAP FINDINGS

Level reading date:	2004-04-23	Feet below surface:	25.45
Feet to sea level:	Not Reported	Note:	Not Reported
Level reading date:	2004-02-03	Feet below surface:	24.30
Feet to sea level:	Not Reported	Note:	Not Reported
Level reading date:	2003-12-08	Feet below surface:	28.50
Feet to sea level:	Not Reported	Note:	Not Reported
Level reading date:	2003-10-17	Feet below surface:	36.62
Feet to sea level:	Not Reported	Note:	Not Reported
Level reading date:	2003-08-01	Feet below surface:	36.70
Feet to sea level:	Not Reported	Note:	Not Reported
Level reading date:	2003-07-18	Feet below surface:	36.39
Feet to sea level:	Not Reported	Note:	Not Reported
Level reading date:	2003-06-11	Feet below surface:	35.63
Feet to sea level:	Not Reported	Note:	Not Reported
Level reading date:	2003-04-28	Feet below surface:	35.56
Feet to sea level:	Not Reported		
Note:	Other conditions existed that would affect the measured water level.		
Level reading date:	2003-02-04	Feet below surface:	35.89
Feet to sea level:	Not Reported	Note:	Not Reported
Level reading date:	2002-12-03	Feet below surface:	35.32
Feet to sea level:	Not Reported		
Note:	Other conditions existed that would affect the measured water level.		
Level reading date:	2002-11-06	Feet below surface:	34.79
Feet to sea level:	Not Reported	Note:	Not Reported
Level reading date:	2002-09-19	Feet below surface:	34.33
Feet to sea level:	Not Reported	Note:	Not Reported
Level reading date:	2002-08-07	Feet below surface:	33.68
Feet to sea level:	Not Reported	Note:	Not Reported
Level reading date:	2002-04-22	Feet below surface:	32.84
Feet to sea level:	Not Reported	Note:	Not Reported
Level reading date:	2002-03-28	Feet below surface:	32.52
Feet to sea level:	Not Reported	Note:	Not Reported
Level reading date:	2002-03-14	Feet below surface:	32.01
Feet to sea level:	Not Reported	Note:	Not Reported
Level reading date:	2002-02-15	Feet below surface:	31.37
Feet to sea level:	Not Reported	Note:	Not Reported
Level reading date:	2002-01-28	Feet below surface:	30.96
Feet to sea level:	Not Reported	Note:	Not Reported
Level reading date:	2001-12-18	Feet below surface:	30.14
Feet to sea level:	Not Reported	Note:	Not Reported
Level reading date:	2001-11-07	Feet below surface:	28.28
Feet to sea level:	Not Reported	Note:	Not Reported

GEOCHECK® - PHYSICAL SETTING SOURCE MAP FINDINGS

Level reading date:	2001-10-11	Feet below surface:	28.95
Feet to sea level:	Not Reported		
Note:	Other conditions existed that would affect the measured water level.		
Level reading date:	2001-09-06	Feet below surface:	29.06
Feet to sea level:	Not Reported		
Note:	Other conditions existed that would affect the measured water level.		
Level reading date:	2001-06-06	Feet below surface:	28.30
Feet to sea level:	Not Reported	Note:	Not Reported
Level reading date:	2001-05-17	Feet below surface:	27.95
Feet to sea level:	Not Reported		
Note:	Other conditions existed that would affect the measured water level.		
Level reading date:	2001-04-16	Feet below surface:	27.45
Feet to sea level:	Not Reported		
Note:	Other conditions existed that would affect the measured water level.		
Level reading date:	2001-03-26	Feet below surface:	26.96
Feet to sea level:	Not Reported		
Note:	Other conditions existed that would affect the measured water level.		
Level reading date:	2001-01-22	Feet below surface:	25.05
Feet to sea level:	Not Reported	Note:	Not Reported
Level reading date:	2000-12-14	Feet below surface:	24.05
Feet to sea level:	Not Reported	Note:	Not Reported
Level reading date:	2000-11-20	Feet below surface:	24.81
Feet to sea level:	Not Reported		
Note:	Other conditions existed that would affect the measured water level.		
Level reading date:	2000-10-04	Feet below surface:	24.61
Feet to sea level:	Not Reported	Note:	Not Reported
Level reading date:	2000-08-21	Feet below surface:	25.77
Feet to sea level:	Not Reported		
Note:	Other conditions existed that would affect the measured water level.		
Level reading date:	2000-06-27	Feet below surface:	23.67
Feet to sea level:	Not Reported	Note:	Not Reported
Level reading date:	2000-04-24	Feet below surface:	22.39
Feet to sea level:	Not Reported	Note:	Not Reported
Level reading date:	2000-02-01	Feet below surface:	19.33
Feet to sea level:	Not Reported		
Note:	Other conditions existed that would affect the measured water level.		
Level reading date:	1999-10-13	Feet below surface:	25.17
Feet to sea level:	Not Reported		
Note:	Other conditions existed that would affect the measured water level.		
Level reading date:	1999-08-04	Feet below surface:	34.77
Feet to sea level:	Not Reported		
Note:	Other conditions existed that would affect the measured water level.		
Level reading date:	1999-07-13	Feet below surface:	24.00
Feet to sea level:	Not Reported		
Note:	Other conditions existed that would affect the measured water level.		

GEOCHECK® - PHYSICAL SETTING SOURCE MAP FINDINGS

Level reading date:	1999-06-02	Feet below surface:	22.23
Feet to sea level:	Not Reported		
Note:	Other conditions existed that would affect the measured water level.		
Level reading date:	1999-05-11	Feet below surface:	21.07
Feet to sea level:	Not Reported		
Note:	Other conditions existed that would affect the measured water level.		
Level reading date:	1999-04-07	Feet below surface:	19.17
Feet to sea level:	Not Reported		
Note:	Other conditions existed that would affect the measured water level.		
Level reading date:	1999-03-08	Feet below surface:	17.57
Feet to sea level:	Not Reported		
Note:	Other conditions existed that would affect the measured water level.		
Level reading date:	1999-01-20	Feet below surface:	16.47
Feet to sea level:	Not Reported		
Note:	Other conditions existed that would affect the measured water level.		
Level reading date:	1998-11-19	Feet below surface:	20.64
Feet to sea level:	Not Reported		
Note:	Other conditions existed that would affect the measured water level.		
Level reading date:	1998-09-24	Feet below surface:	28.60
Feet to sea level:	Not Reported	Note:	Not Reported
Level reading date:	1998-09-23	Feet below surface:	29.00
Feet to sea level:	Not Reported	Note:	Not Reported
Level reading date:	1998-09-11	Feet below surface:	31.11
Feet to sea level:	Not Reported		
Note:	Other conditions existed that would affect the measured water level.		
Level reading date:	1998-07-22	Feet below surface:	31.48
Feet to sea level:	Not Reported		
Note:	Other conditions existed that would affect the measured water level.		
Level reading date:	1998-06-03	Feet below surface:	30.15
Feet to sea level:	Not Reported		
Note:	Other conditions existed that would affect the measured water level.		
Level reading date:	1998-05-06	Feet below surface:	29.39
Feet to sea level:	Not Reported		
Note:	Other conditions existed that would affect the measured water level.		
Level reading date:	1998-04-15	Feet below surface:	29.17
Feet to sea level:	Not Reported		
Note:	Other conditions existed that would affect the measured water level.		
Level reading date:	1998-03-11	Feet below surface:	29.29
Feet to sea level:	Not Reported		
Note:	Other conditions existed that would affect the measured water level.		
Level reading date:	1998-02-10	Feet below surface:	29.51
Feet to sea level:	Not Reported		
Note:	Other conditions existed that would affect the measured water level.		
Level reading date:	1998-01-21	Feet below surface:	29.90
Feet to sea level:	Not Reported		
Note:	Other conditions existed that would affect the measured water level.		

GEOCHECK® - PHYSICAL SETTING SOURCE MAP FINDINGS

Level reading date:	1997-12-15	Feet below surface:	31.59
Feet to sea level:	Not Reported		
Note:	Other conditions existed that would affect the measured water level.		
Level reading date:	1997-11-06	Feet below surface:	33.27
Feet to sea level:	Not Reported		
Note:	Other conditions existed that would affect the measured water level.		
Level reading date:	1997-10-15	Feet below surface:	34.09
Feet to sea level:	Not Reported		
Note:	Other conditions existed that would affect the measured water level.		
Level reading date:	1997-08-12	Feet below surface:	33.20
Feet to sea level:	Not Reported		
Note:	Other conditions existed that would affect the measured water level.		
Level reading date:	1997-07-09	Feet below surface:	32.25
Feet to sea level:	Not Reported		
Note:	Other conditions existed that would affect the measured water level.		
Level reading date:	1997-06-11	Feet below surface:	31.28
Feet to sea level:	Not Reported		
Note:	Other conditions existed that would affect the measured water level.		
Level reading date:	1997-05-14	Feet below surface:	30.39
Feet to sea level:	Not Reported		
Note:	Other conditions existed that would affect the measured water level.		
Level reading date:	1997-04-09	Feet below surface:	29.24
Feet to sea level:	Not Reported		
Note:	Other conditions existed that would affect the measured water level.		
Level reading date:	1997-03-11	Feet below surface:	28.56
Feet to sea level:	Not Reported		
Note:	Other conditions existed that would affect the measured water level.		
Level reading date:	1997-02-12	Feet below surface:	28.01
Feet to sea level:	Not Reported		
Note:	Other conditions existed that would affect the measured water level.		
Level reading date:	1997-01-14	Feet below surface:	27.92
Feet to sea level:	Not Reported		
Note:	Other conditions existed that would affect the measured water level.		
Level reading date:	1996-12-11	Feet below surface:	28.27
Feet to sea level:	Not Reported		
Note:	Other conditions existed that would affect the measured water level.		
Level reading date:	1996-11-13	Feet below surface:	29.47
Feet to sea level:	Not Reported		
Note:	Other conditions existed that would affect the measured water level.		
Level reading date:	1996-10-10	Feet below surface:	31.61
Feet to sea level:	Not Reported		
Note:	Other conditions existed that would affect the measured water level.		
Level reading date:	1996-09-24	Feet below surface:	32.41
Feet to sea level:	Not Reported		
Note:	Other conditions existed that would affect the measured water level.		
Level reading date:	1996-09-03	Feet below surface:	34.59
Feet to sea level:	Not Reported		

GEOCHECK® - PHYSICAL SETTING SOURCE MAP FINDINGS

Note:	Other conditions existed that would affect the measured water level.		
Level reading date:	1996-08-13	Feet below surface:	34.57
Feet to sea level:	Not Reported		
Note:	Other conditions existed that would affect the measured water level.		
Level reading date:	1996-08-09	Feet below surface:	34.52
Feet to sea level:	Not Reported		
Note:	Other conditions existed that would affect the measured water level.		
Level reading date:	1996-05-23	Feet below surface:	34.20
Feet to sea level:	Not Reported		
Note:	Other conditions existed that would affect the measured water level.		
Level reading date:	1996-04-29	Feet below surface:	33.86
Feet to sea level:	Not Reported		
Note:	Other conditions existed that would affect the measured water level.		
Level reading date:	1996-03-14	Feet below surface:	33.79
Feet to sea level:	Not Reported		
Note:	Other conditions existed that would affect the measured water level.		
Level reading date:	1996-02-07	Feet below surface:	33.79
Feet to sea level:	Not Reported		
Note:	Other conditions existed that would affect the measured water level.		
Level reading date:	1996-01-16	Feet below surface:	35.15
Feet to sea level:	Not Reported		
Note:	Other conditions existed that would affect the measured water level.		
Level reading date:	1995-11-06	Feet below surface:	34.25
Feet to sea level:	Not Reported		
Note:	Other conditions existed that would affect the measured water level.		
Level reading date:	1995-10-11	Feet below surface:	33.90
Feet to sea level:	Not Reported		
Note:	Other conditions existed that would affect the measured water level.		
Level reading date:	1995-09-13	Feet below surface:	34.36
Feet to sea level:	Not Reported		
Note:	Other conditions existed that would affect the measured water level.		
Level reading date:	1995-08-07	Feet below surface:	34.48
Feet to sea level:	Not Reported		
Note:	Other conditions existed that would affect the measured water level.		
Level reading date:	1995-07-10	Feet below surface:	34.08
Feet to sea level:	Not Reported		
Note:	Other conditions existed that would affect the measured water level.		
Level reading date:	1995-06-13	Feet below surface:	33.55
Feet to sea level:	Not Reported		
Note:	Other conditions existed that would affect the measured water level.		
Level reading date:	1995-05-09	Feet below surface:	33.10
Feet to sea level:	Not Reported		
Note:	Other conditions existed that would affect the measured water level.		
Level reading date:	1995-04-11	Feet below surface:	32.57
Feet to sea level:	Not Reported		
Note:	Other conditions existed that would affect the measured water level.		

GEOCHECK® - PHYSICAL SETTING SOURCE MAP FINDINGS

Level reading date:	1995-03-08	Feet below surface:	31.82
Feet to sea level:	Not Reported		
Note:	Other conditions existed that would affect the measured water level.		
Level reading date:	1995-02-14	Feet below surface:	31.77
Feet to sea level:	Not Reported		
Note:	Other conditions existed that would affect the measured water level.		
Level reading date:	1995-01-09	Feet below surface:	31.50
Feet to sea level:	Not Reported		
Note:	Other conditions existed that would affect the measured water level.		
Level reading date:	1994-12-16	Feet below surface:	31.48
Feet to sea level:	Not Reported		
Note:	Other conditions existed that would affect the measured water level.		
Level reading date:	1994-11-12	Feet below surface:	31.77
Feet to sea level:	Not Reported		
Note:	Other conditions existed that would affect the measured water level.		
Level reading date:	1994-10-05	Feet below surface:	33.00
Feet to sea level:	Not Reported		
Note:	Other conditions existed that would affect the measured water level.		
Level reading date:	1994-09-14	Feet below surface:	32.99
Feet to sea level:	Not Reported		
Note:	Other conditions existed that would affect the measured water level.		
Level reading date:	1994-06-14	Feet below surface:	31.09
Feet to sea level:	Not Reported		
Note:	Other conditions existed that would affect the measured water level.		
Level reading date:	1994-05-18	Feet below surface:	30.60
Feet to sea level:	Not Reported		
Note:	Other conditions existed that would affect the measured water level.		
Level reading date:	1994-04-26	Feet below surface:	30.14
Feet to sea level:	Not Reported		
Note:	Other conditions existed that would affect the measured water level.		
Level reading date:	1994-03-07	Feet below surface:	28.91
Feet to sea level:	Not Reported		
Note:	Other conditions existed that would affect the measured water level.		
Level reading date:	1994-02-10	Feet below surface:	28.55
Feet to sea level:	Not Reported		
Note:	Other conditions existed that would affect the measured water level.		
Level reading date:	1994-01-27	Feet below surface:	28.33
Feet to sea level:	Not Reported		
Note:	Other conditions existed that would affect the measured water level.		
Level reading date:	1993-12-17	Feet below surface:	28.03
Feet to sea level:	Not Reported		
Note:	Other conditions existed that would affect the measured water level.		
Level reading date:	1993-11-17	Feet below surface:	27.46
Feet to sea level:	Not Reported		
Note:	Other conditions existed that would affect the measured water level.		
Level reading date:	1993-10-21	Feet below surface:	27.15
Feet to sea level:	Not Reported		

GEOCHECK® - PHYSICAL SETTING SOURCE MAP FINDINGS

Note:	Other conditions existed that would affect the measured water level.		
Level reading date:	1993-09-21	Feet below surface:	27.13
Feet to sea level:	Not Reported		
Note:	Other conditions existed that would affect the measured water level.		
Level reading date:	1993-08-27	Feet below surface:	26.95
Feet to sea level:	Not Reported		
Note:	Other conditions existed that would affect the measured water level.		
Level reading date:	1993-07-19	Feet below surface:	27.07
Feet to sea level:	Not Reported		
Note:	Other conditions existed that would affect the measured water level.		
Level reading date:	1993-06-17	Feet below surface:	27.27
Feet to sea level:	Not Reported		
Note:	Other conditions existed that would affect the measured water level.		
Level reading date:	1993-05-12	Feet below surface:	27.36
Feet to sea level:	Not Reported		
Note:	Other conditions existed that would affect the measured water level.		
Level reading date:	1993-04-20	Feet below surface:	27.27
Feet to sea level:	Not Reported		
Note:	Other conditions existed that would affect the measured water level.		
Level reading date:	1993-03-08	Feet below surface:	25.11
Feet to sea level:	Not Reported		
Note:	Other conditions existed that would affect the measured water level.		
Level reading date:	1993-02-17	Feet below surface:	25.93
Feet to sea level:	Not Reported		
Note:	Other conditions existed that would affect the measured water level.		
Level reading date:	1993-01-21	Feet below surface:	25.21
Feet to sea level:	Not Reported		
Note:	Other conditions existed that would affect the measured water level.		
Level reading date:	1992-12-16	Feet below surface:	24.89
Feet to sea level:	Not Reported		
Note:	Other conditions existed that would affect the measured water level.		
Level reading date:	1992-11-18	Feet below surface:	25.07
Feet to sea level:	Not Reported		
Note:	Other conditions existed that would affect the measured water level.		
Level reading date:	1992-10-07	Feet below surface:	24.82
Feet to sea level:	Not Reported		
Note:	Other conditions existed that would affect the measured water level.		
Level reading date:	1992-09-17	Feet below surface:	25.49
Feet to sea level:	Not Reported		
Note:	Other conditions existed that would affect the measured water level.		
Level reading date:	1992-08-21	Feet below surface:	25.27
Feet to sea level:	Not Reported		
Note:	Other conditions existed that would affect the measured water level.		
Level reading date:	1992-07-21	Feet below surface:	25.32
Feet to sea level:	Not Reported		
Note:	Other conditions existed that would affect the measured water level.		

GEOCHECK® - PHYSICAL SETTING SOURCE MAP FINDINGS

Level reading date:	1992-04-01	Feet below surface:	28.93
Feet to sea level:	Not Reported		
Note:	Other conditions existed that would affect the measured water level.		
Level reading date:	1992-03-30	Feet below surface:	28.87
Feet to sea level:	Not Reported		
Note:	Other conditions existed that would affect the measured water level.		
Level reading date:	1991-09-25	Feet below surface:	27.51
Feet to sea level:	Not Reported		
Note:	Other conditions existed that would affect the measured water level.		
Level reading date:	1961-08-30	Feet below surface:	24.0
Feet to sea level:	Not Reported	Note:	Not Reported

11 SSW 1/2 - 1 Mile Lower

FED USGS USGS40001041649

Organization ID:	USGS-PR		
Organization Name:	USGS Puerto Rico Water Science Center		
Monitor Location:	PIEZOMETER USGS J-21, SALINAS, PR		
Type:	Well	Description:	Not Reported
HUC:	21010004	Drainage Area:	Not Reported
Drainage Area Units:	Not Reported	Contrib Drainage Area:	Not Reported
Contrib Drainage Area Units:	Not Reported	Aquifer:	Not Reported
Formation Type:	Not Reported	Aquifer Type:	Not Reported
Construction Date:	19660614	Well Depth:	89
Well Depth Units:	ft	Well Hole Depth:	90
Well Hole Depth Units:	ft		

Ground water levels,Number of Measurements:	1	Level reading date:	1966-07-15
Feet below surface:	0.90	Feet to sea level:	Not Reported
Note:	Not Reported		

A12 NNW 1/2 - 1 Mile Higher

FED USGS USGS40001041978

Organization ID:	USGS-PR		
Organization Name:	USGS Puerto Rico Water Science Center		
Monitor Location:	MUNDO 1 BTR WELL, SALINAS, PR		
Type:	Well: Multiple wells	Description:	BATTERY OF THREE WELLS.
HUC:	21010004	Drainage Area:	Not Reported
Drainage Area Units:	Not Reported	Contrib Drainage Area:	Not Reported
Contrib Drainage Area Units:	Not Reported	Aquifer:	Not Reported
Formation Type:	Not Reported	Aquifer Type:	Not Reported
Construction Date:	1930	Well Depth:	Not Reported
Well Depth Units:	Not Reported	Well Hole Depth:	Not Reported
Well Hole Depth Units:	Not Reported		

GEOCHECK® - PHYSICAL SETTING SOURCE MAP FINDINGS

Map ID
Direction
Distance
Elevation

Database EDR ID Number

13
WNW
1/2 - 1 Mile
Higher

FED USGS USGS40001041864

Organization ID:	USGS-PR		
Organization Name:	USGS Puerto Rico Water Science Center		
Monitor Location:	MARGARITA 3 WELL, SALINAS, PR		
Type:	Well	Description:	Not Reported
HUC:	21010004	Drainage Area:	Not Reported
Drainage Area Units:	Not Reported	Contrib Drainage Area:	Not Reported
Contrib Drainage Area Units:	Not Reported	Aquifer:	Not Reported
Formation Type:	Not Reported	Aquifer Type:	Not Reported
Construction Date:	195401	Well Depth:	154
Well Depth Units:	ft	Well Hole Depth:	154
Well Hole Depth Units:	ft		

Ground water levels, Number of Measurements:	1	Level reading date:	1954-01
Feet below surface:	11.0	Feet to sea level:	Not Reported
Note:	Not Reported		

A14
NNW
1/2 - 1 Mile
Higher

FED USGS USGS40001041979

Organization ID:	USGS-PR		
Organization Name:	USGS Puerto Rico Water Science Center		
Monitor Location:	MARGARITA VIEJO BTR WELL, SALINAS, PR		
Type:	Well: Multiple wells	Description:	Not Reported
HUC:	21010004	Drainage Area:	Not Reported
Drainage Area Units:	Not Reported	Contrib Drainage Area:	Not Reported
Contrib Drainage Area Units:	Not Reported	Aquifer:	Not Reported
Formation Type:	Not Reported	Aquifer Type:	Not Reported
Construction Date:	Not Reported	Well Depth:	Not Reported
Well Depth Units:	Not Reported	Well Hole Depth:	Not Reported
Well Hole Depth Units:	Not Reported		

15
WNW
1/2 - 1 Mile
Higher

FED USGS USGS40001041875

Organization ID:	USGS-PR		
Organization Name:	USGS Puerto Rico Water Science Center		
Monitor Location:	CALV BTR WELL, SALINAS, PR		
Type:	Well: Multiple wells	Description:	BATTERY OF THREE WELLS.
HUC:	21010004	Drainage Area:	Not Reported
Drainage Area Units:	Not Reported	Contrib Drainage Area:	Not Reported
Contrib Drainage Area Units:	Not Reported	Aquifer:	Not Reported
Formation Type:	Not Reported	Aquifer Type:	Not Reported
Construction Date:	19420831	Well Depth:	57
Well Depth Units:	ft	Well Hole Depth:	69
Well Hole Depth Units:	ft		

GEOCHECK® - PHYSICAL SETTING SOURCE MAP FINDINGS

Ground water levels,Number of Measurements:	1	Level reading date:	1942-08-31
Feet below surface:	9.0	Feet to sea level:	Not Reported
Note:	Not Reported		

16
East
1/2 - 1 Mile
Higher

FED USGS USGS40001041774

Organization ID:	USGS-PR		
Organization Name:	USGS Puerto Rico Water Science Center		
Monitor Location:	MAGDALENA 5 BTR WELL, SALINAS, PR		
Type:	Well	Description:	Not Reported
HUC:	21010004	Drainage Area:	Not Reported
Drainage Area Units:	Not Reported	Contrib Drainage Area:	Not Reported
Contrib Drainage Area Unts:	Not Reported	Aquifer:	Not Reported
Formation Type:	Not Reported	Aquifer Type:	Not Reported
Construction Date:	1930	Well Depth:	Not Reported
Well Depth Units:	Not Reported	Well Hole Depth:	Not Reported
Well Hole Depth Units:	Not Reported		

17
ENE
1/2 - 1 Mile
Higher

FED USGS USGS40001041852

Organization ID:	USGS-PR		
Organization Name:	USGS Puerto Rico Water Science Center		
Monitor Location:	CAR WELL, SALINAS, PR	Type:	Well
Description:	RASA, SAT RUN	HUC:	21010004
Drainage Area:	Not Reported	Drainage Area Units:	Not Reported
Contrib Drainage Area:	Not Reported	Contrib Drainage Area Unts:	Not Reported
Aquifer:	Not Reported	Formation Type:	Not Reported
Aquifer Type:	Not Reported	Construction Date:	19610906
Well Depth:	172	Well Depth Units:	ft
Well Hole Depth:	173	Well Hole Depth Units:	ft

Ground water levels,Number of Measurements:	34	Level reading date:	1964-10-24
Feet below surface:	35.01	Feet to sea level:	Not Reported
Note:	Not Reported		

Level reading date:	1964-10-24	Feet below surface:	34.83
Feet to sea level:	Not Reported	Note:	Not Reported

Level reading date:	1962-07-11	Feet below surface:	27.47
Feet to sea level:	Not Reported	Note:	Not Reported

Level reading date:	1962-05-24	Feet below surface:	25.80
Feet to sea level:	Not Reported	Note:	Not Reported

Level reading date:	1962-05-14	Feet below surface:	26.01
Feet to sea level:	Not Reported	Note:	Not Reported

Level reading date:	1962-04-17	Feet below surface:	25.66
Feet to sea level:	Not Reported	Note:	Not Reported

Level reading date:	1962-03-28	Feet below surface:	23.81
Feet to sea level:	Not Reported	Note:	Not Reported

GEOCHECK® - PHYSICAL SETTING SOURCE MAP FINDINGS

Level reading date:	1962-03-23	Feet below surface:	23.75
Feet to sea level:	Not Reported	Note:	Not Reported
Level reading date:	1962-03-16	Feet below surface:	25.32
Feet to sea level:	Not Reported	Note:	Not Reported
Level reading date:	1962-03-09	Feet below surface:	24.05
Feet to sea level:	Not Reported	Note:	Not Reported
Level reading date:	1962-03-02	Feet below surface:	25.33
Feet to sea level:	Not Reported	Note:	Not Reported
Level reading date:	1962-02-23	Feet below surface:	25.07
Feet to sea level:	Not Reported	Note:	Not Reported
Level reading date:	1962-02-15	Feet below surface:	22.53
Feet to sea level:	Not Reported	Note:	Not Reported
Level reading date:	1962-02-06	Feet below surface:	22.97
Feet to sea level:	Not Reported	Note:	Not Reported
Level reading date:	1962-01-29	Feet below surface:	24.01
Feet to sea level:	Not Reported	Note:	Not Reported
Level reading date:	1962-01-16	Feet below surface:	24.82
Feet to sea level:	Not Reported	Note:	Not Reported
Level reading date:	1962-01-10	Feet below surface:	23.78
Feet to sea level:	Not Reported	Note:	Not Reported
Level reading date:	1961-12-28	Feet below surface:	22.37
Feet to sea level:	Not Reported	Note:	Not Reported
Level reading date:	1961-12-22	Feet below surface:	24.38
Feet to sea level:	Not Reported	Note:	Not Reported
Level reading date:	1961-12-14	Feet below surface:	24.40
Feet to sea level:	Not Reported	Note:	Not Reported
Level reading date:	1961-12-08	Feet below surface:	22.14
Feet to sea level:	Not Reported	Note:	Not Reported
Level reading date:	1961-11-30	Feet below surface:	24.11
Feet to sea level:	Not Reported	Note:	Not Reported
Level reading date:	1961-11-24	Feet below surface:	22.68
Feet to sea level:	Not Reported	Note:	Not Reported
Level reading date:	1961-11-17	Feet below surface:	23.35
Feet to sea level:	Not Reported	Note:	Not Reported
Level reading date:	1961-11-09	Feet below surface:	23.36
Feet to sea level:	Not Reported	Note:	Not Reported
Level reading date:	1961-11-01	Feet below surface:	24.30
Feet to sea level:	Not Reported	Note:	Not Reported
Level reading date:	1961-10-25	Feet below surface:	24.17
Feet to sea level:	Not Reported	Note:	Not Reported
Level reading date:	1961-10-17	Feet below surface:	24.18
Feet to sea level:	Not Reported	Note:	Not Reported

GEOCHECK® - PHYSICAL SETTING SOURCE MAP FINDINGS

Level reading date:	1961-10-12	Feet below surface:	24.73
Feet to sea level:	Not Reported	Note:	Not Reported
Level reading date:	1961-10-03	Feet below surface:	25.32
Feet to sea level:	Not Reported	Note:	Not Reported
Level reading date:	1961-09-20	Feet below surface:	25.72
Feet to sea level:	Not Reported	Note:	Not Reported
Level reading date:	1961-09-13	Feet below surface:	25.49
Feet to sea level:	Not Reported	Note:	Not Reported
Level reading date:	1961-09-13	Feet below surface:	25.0
Feet to sea level:	Not Reported	Note:	Not Reported
Level reading date:	1961-09-07	Feet below surface:	25.79
Feet to sea level:	Not Reported	Note:	Not Reported

B18
NNE
1/2 - 1 Mile
Higher

FED USGS USGS40001042039

Organization ID:	USGS-PR		
Organization Name:	USGS Puerto Rico Water Science Center		
Monitor Location:	PUEBLITO WELL, SALINAS, PR		
Type:	Well	Description:	Not Reported
HUC:	21010004	Drainage Area:	Not Reported
Drainage Area Units:	Not Reported	Contrib Drainage Area:	Not Reported
Contrib Drainage Area Units:	Not Reported	Aquifer:	Not Reported
Formation Type:	Not Reported	Aquifer Type:	Not Reported
Construction Date:	19440207	Well Depth:	112
Well Depth Units:	ft	Well Hole Depth:	126
Well Hole Depth Units:	ft		

Ground water levels, Number of Measurements:	1	Level reading date:	1944-02-07
Feet below surface:	24.0	Feet to sea level:	Not Reported
Note:	Not Reported		

19
West
1/2 - 1 Mile
Lower

FED USGS USGS40001041803

Organization ID:	USGS-PR		
Organization Name:	USGS Puerto Rico Water Science Center		
Monitor Location:	MARGARITA 2 BTR WELL, SALINAS, PR		
Type:	Well: Multiple wells	Description:	BATTERY OF TWO WELLS.
HUC:	21010004	Drainage Area:	Not Reported
Drainage Area Units:	Not Reported	Contrib Drainage Area:	Not Reported
Contrib Drainage Area Units:	Not Reported	Aquifer:	Not Reported
Formation Type:	Not Reported	Aquifer Type:	Not Reported
Construction Date:	Not Reported	Well Depth:	Not Reported
Well Depth Units:	Not Reported	Well Hole Depth:	Not Reported
Well Hole Depth Units:	Not Reported		

GEOCHECK® - PHYSICAL SETTING SOURCE MAP FINDINGS

Map ID
Direction
Distance
Elevation

Database EDR ID Number

B20
NNE
1/2 - 1 Mile
Higher

FED USGS USGS40001042047

Organization ID:	USGS-PR		
Organization Name:	USGS Puerto Rico Water Science Center		
Monitor Location:	CAR BTR WELL, SALINAS, PR	Type:	Well: Multiple wells
Description:	BATTERY OF 14 WELLS.	HUC:	21010004
Drainage Area:	Not Reported	Drainage Area Units:	Not Reported
Contrib Drainage Area:	Not Reported	Contrib Drainage Area Units:	Not Reported
Aquifer:	Not Reported	Formation Type:	Not Reported
Aquifer Type:	Not Reported	Construction Date:	Not Reported
Well Depth:	Not Reported	Well Depth Units:	Not Reported
Well Hole Depth:	Not Reported	Well Hole Depth Units:	Not Reported

Ground water levels,Number of Measurements:	33	Level reading date:	1959-10
Feet below surface:	21.0	Feet to sea level:	Not Reported
Note:	Not Reported		

Level reading date:	1958-10-01	Feet below surface:	14.0
Feet to sea level:	Not Reported	Note:	Not Reported

Level reading date:	1957-04	Feet below surface:	20.0
Feet to sea level:	Not Reported	Note:	Not Reported

Level reading date:	1952-04	Feet below surface:	22.0
Feet to sea level:	Not Reported	Note:	Not Reported

Level reading date:	1951-10	Feet below surface:	18.0
Feet to sea level:	Not Reported	Note:	Not Reported

Level reading date:	1951-04	Feet below surface:	16.0
Feet to sea level:	Not Reported	Note:	Not Reported

Level reading date:	1950-10	Feet below surface:	19.0
Feet to sea level:	Not Reported	Note:	Not Reported

Level reading date:	1950-04	Feet below surface:	17.0
Feet to sea level:	Not Reported	Note:	Not Reported

Level reading date:	1949-09	Feet below surface:	20.0
Feet to sea level:	Not Reported	Note:	Not Reported

Level reading date:	1949-04	Feet below surface:	18.0
Feet to sea level:	Not Reported	Note:	Not Reported

Level reading date:	1948-03	Feet below surface:	23.0
Feet to sea level:	Not Reported	Note:	Not Reported

Level reading date:	1947-10	Feet below surface:	23.0
Feet to sea level:	Not Reported	Note:	Not Reported

Level reading date:	1947-04	Feet below surface:	21.0
Feet to sea level:	Not Reported	Note:	Not Reported

Level reading date:	1946-10	Feet below surface:	20.0
Feet to sea level:	Not Reported	Note:	Not Reported

GEOCHECK® - PHYSICAL SETTING SOURCE MAP FINDINGS

Level reading date:	1946-04	Feet below surface:	20.0
Feet to sea level:	Not Reported	Note:	Not Reported
Level reading date:	1945-10	Feet below surface:	12.0
Feet to sea level:	Not Reported	Note:	Not Reported
Level reading date:	1945-04	Feet below surface:	15.0
Feet to sea level:	Not Reported	Note:	Not Reported
Level reading date:	1944-09	Feet below surface:	10.0
Feet to sea level:	Not Reported	Note:	Not Reported
Level reading date:	1944-04	Feet below surface:	15.0
Feet to sea level:	Not Reported	Note:	Not Reported
Level reading date:	1943-10	Feet below surface:	12.0
Feet to sea level:	Not Reported	Note:	Not Reported
Level reading date:	1943-04	Feet below surface:	17.0
Feet to sea level:	Not Reported	Note:	Not Reported
Level reading date:	1940-09	Feet below surface:	24.0
Feet to sea level:	Not Reported	Note:	Not Reported
Level reading date:	1937-10	Feet below surface:	19.28
Feet to sea level:	Not Reported	Note:	Not Reported
Level reading date:	1937-04	Feet below surface:	12.47
Feet to sea level:	Not Reported	Note:	Not Reported
Level reading date:	1936-10	Feet below surface:	8.10
Feet to sea level:	Not Reported	Note:	Not Reported
Level reading date:	1936-04	Feet below surface:	16.19
Feet to sea level:	Not Reported	Note:	Not Reported
Level reading date:	1935-10	Feet below surface:	10.15
Feet to sea level:	Not Reported	Note:	Not Reported
Level reading date:	1935-04	Feet below surface:	13.15
Feet to sea level:	Not Reported	Note:	Not Reported
Level reading date:	1927-10	Feet below surface:	10.10
Feet to sea level:	Not Reported	Note:	Not Reported
Level reading date:	1927-04	Feet below surface:	15.17
Feet to sea level:	Not Reported	Note:	Not Reported
Level reading date:	1926-10-19	Feet below surface:	10.12
Feet to sea level:	Not Reported	Note:	Not Reported
Level reading date:	1926-04-19	Feet below surface:	15.15
Feet to sea level:	Not Reported	Note:	Not Reported
Level reading date:	1923-04	Feet below surface:	5.15
Feet to sea level:	Not Reported	Note:	Not Reported

GEOCHECK® - PHYSICAL SETTING SOURCE MAP FINDINGS

Map ID
Direction
Distance
Elevation

Database EDR ID Number

21
North
1/2 - 1 Mile
Higher

FED USGS USGS40001042084

Organization ID:	USGS-PR		
Organization Name:	USGS Puerto Rico Water Science Center		
Monitor Location:	SECOLA BTR WELL, SALINAS, PR		
Type:	Well: Multiple wells	Description:	BATTERY OF TWO WELLS.
HUC:	21010004	Drainage Area:	Not Reported
Drainage Area Units:	Not Reported	Contrib Drainage Area:	Not Reported
Contrib Drainage Area Unts:	Not Reported	Aquifer:	Not Reported
Formation Type:	Not Reported	Aquifer Type:	Not Reported
Construction Date:	Not Reported	Well Depth:	Not Reported
Well Depth Units:	Not Reported	Well Hole Depth:	Not Reported
Well Hole Depth Units:	Not Reported		

Ground water levels,Number of Measurements:	1	Level reading date:	1961-08-23
Feet below surface:	7.07	Feet to sea level:	Not Reported
Note:	Not Reported		

22
WNW
1/2 - 1 Mile
Lower

FED USGS USGS40001041894

Organization ID:	USGS-PR		
Organization Name:	USGS Puerto Rico Water Science Center		
Monitor Location:	POLEOS 1 BTR WELL, SALINAS, PR		
Type:	Well: Multiple wells	Description:	BATTERY OF THREE WELLS.
HUC:	21010004	Drainage Area:	Not Reported
Drainage Area Units:	Not Reported	Contrib Drainage Area:	Not Reported
Contrib Drainage Area Unts:	Not Reported	Aquifer:	Not Reported
Formation Type:	Not Reported	Aquifer Type:	Not Reported
Construction Date:	Not Reported	Well Depth:	Not Reported
Well Depth Units:	Not Reported	Well Hole Depth:	Not Reported
Well Hole Depth Units:	Not Reported		

C23
West
1/2 - 1 Mile
Lower

FED USGS USGS40001041763

Organization ID:	USGS-PR		
Organization Name:	USGS Puerto Rico Water Science Center		
Monitor Location:	ANT 1 WELL, SALINAS, PR	Type:	Well
Description:	Not Reported	HUC:	21010004
Drainage Area:	Not Reported	Drainage Area Units:	Not Reported
Contrib Drainage Area:	Not Reported	Contrib Drainage Area Unts:	Not Reported
Aquifer:	Not Reported	Formation Type:	Not Reported
Aquifer Type:	Not Reported	Construction Date:	19350611
Well Depth:	48.6	Well Depth Units:	ft
Well Hole Depth:	60	Well Hole Depth Units:	ft

Ground water levels,Number of Measurements:	2	Level reading date:	2003-07-09
---	---	---------------------	------------

GEOCHECK® - PHYSICAL SETTING SOURCE MAP FINDINGS

Feet below surface:	5.37	Feet to sea level:	Not Reported
Note:	Not Reported		
Level reading date:	1935-06-11	Feet below surface:	8.0
Feet to sea level:	Not Reported	Note:	Not Reported

24
SW
1/2 - 1 Mile
Lower

FED USGS USGS40001041619

Organization ID:	USGS-PR		
Organization Name:	USGS Puerto Rico Water Science Center		
Monitor Location:	GONZALEZ 1 WELL, SALINAS PR		
Type:	Well	Description:	Not Reported
HUC:	21010004	Drainage Area:	Not Reported
Drainage Area Units:	Not Reported	Contrib Drainage Area:	Not Reported
Contrib Drainage Area Units:	Not Reported	Aquifer:	Not Reported
Formation Type:	Not Reported	Aquifer Type:	Not Reported
Construction Date:	1947	Well Depth:	70
Well Depth Units:	ft	Well Hole Depth:	95
Well Hole Depth Units:	ft		

C25
West
1/2 - 1 Mile
Lower

FED USGS USGS40001041784

Organization ID:	USGS-PR		
Organization Name:	USGS Puerto Rico Water Science Center		
Monitor Location:	PIEZOMETER USGS J-24, SALINAS, PR		
Type:	Well	Description:	Not Reported
HUC:	21010004	Drainage Area:	Not Reported
Drainage Area Units:	Not Reported	Contrib Drainage Area:	Not Reported
Contrib Drainage Area Units:	Not Reported	Aquifer:	Not Reported
Formation Type:	Not Reported	Aquifer Type:	Not Reported
Construction Date:	19660617	Well Depth:	25
Well Depth Units:	ft	Well Hole Depth:	112
Well Hole Depth Units:	ft		

Ground water levels, Number of Measurements:	1	Level reading date:	1966-07-13
Feet below surface:	14.0	Feet to sea level:	Not Reported
Note:	Not Reported		

26
East
1/2 - 1 Mile
Higher

FED USGS USGS40001041782

Organization ID:	USGS-PR		
Organization Name:	USGS Puerto Rico Water Science Center		
Monitor Location:	MAGDALENA 3 WELL, SALINAS, PR		
Type:	Well	Description:	Not Reported
HUC:	21010004	Drainage Area:	Not Reported
Drainage Area Units:	Not Reported	Contrib Drainage Area:	Not Reported
Contrib Drainage Area Units:	Not Reported	Aquifer:	Not Reported
Formation Type:	Not Reported	Aquifer Type:	Not Reported

GEOCHECK® - PHYSICAL SETTING SOURCE MAP FINDINGS

Construction Date:	1937	Well Depth:	Not Reported
Well Depth Units:	Not Reported	Well Hole Depth:	30
Well Hole Depth Units:	ft		

Ground water levels, Number of Measurements:	1	Level reading date:	2003-07-10
Feet below surface:	23.35	Feet to sea level:	Not Reported
Note:	Not Reported		

27
ESE
1/2 - 1 Mile
Lower

FED USGS USGS40001041699

Organization ID:	USGS-PR		
Organization Name:	USGS Puerto Rico Water Science Center		
Monitor Location:	PIEZOMETER USGS J-15, SALINAS, PR		
Type:	Well	Description:	Not Reported
HUC:	21010004	Drainage Area:	Not Reported
Drainage Area Units:	Not Reported	Contrib Drainage Area:	Not Reported
Contrib Drainage Area Units:	Not Reported	Aquifer:	Not Reported
Formation Type:	Not Reported	Aquifer Type:	Not Reported
Construction Date:	19660608	Well Depth:	72
Well Depth Units:	ft	Well Hole Depth:	115
Well Hole Depth Units:	ft		

28
NW
1/2 - 1 Mile
Higher

FED USGS USGS40001042062

Organization ID:	USGS-PR		
Organization Name:	USGS Puerto Rico Water Science Center		
Monitor Location:	ISADORA 2 WELL, SALINAS, PR		
Type:	Well	Description:	Not Reported
HUC:	21010004	Drainage Area:	Not Reported
Drainage Area Units:	Not Reported	Contrib Drainage Area:	Not Reported
Contrib Drainage Area Units:	Not Reported	Aquifer:	Not Reported
Formation Type:	Not Reported	Aquifer Type:	Not Reported
Construction Date:	1939	Well Depth:	Not Reported
Well Depth Units:	Not Reported	Well Hole Depth:	180
Well Hole Depth Units:	ft		

Ground water levels, Number of Measurements:	2	Level reading date:	2003-07-11
Feet below surface:	30.12	Feet to sea level:	Not Reported
Note:	Not Reported		

Level reading date:	1961-08-23	Feet below surface:	51.0
Feet to sea level:	Not Reported	Note:	Not Reported

29
ENE
1/2 - 1 Mile
Higher

FED USGS USGS40001041896

Organization ID:	USGS-PR
Organization Name:	USGS Puerto Rico Water Science Center

GEOCHECK® - PHYSICAL SETTING SOURCE MAP FINDINGS

Monitor Location:	CCRUZ WELL, SALINAS, PR	Type:	Well
Description:	SALINAS NITRATE PROJECT	HUC:	21010004
Drainage Area:	Not Reported	Drainage Area Units:	Not Reported
Contrib Drainage Area:	Not Reported	Contrib Drainage Area Units:	Not Reported
Aquifer:	Not Reported	Formation Type:	Not Reported
Aquifer Type:	Unconfined single aquifer	Construction Date:	Not Reported
Well Depth:	100	Well Depth Units:	ft
Well Hole Depth:	100	Well Hole Depth Units:	ft

Ground water levels,Number of Measurements:	1	Level reading date:	2003-07-09
Feet below surface:	37.90	Feet to sea level:	Not Reported
Note:	Not Reported		

30
WSW
1/2 - 1 Mile
Lower

FED USGS USGS40001041678

Organization ID:	USGS-PR		
Organization Name:	USGS Puerto Rico Water Science Center		
Monitor Location:	CMAR DOMESTIC WELL, SALINAS, PR		
Type:	Well	Description:	RASA, SAT RUN
HUC:	21010004	Drainage Area:	Not Reported
Drainage Area Units:	Not Reported	Contrib Drainage Area:	Not Reported
Contrib Drainage Area Units:	Not Reported	Aquifer:	Not Reported
Formation Type:	Not Reported	Aquifer Type:	Not Reported
Construction Date:	Not Reported	Well Depth:	Not Reported
Well Depth Units:	Not Reported	Well Hole Depth:	Not Reported
Well Hole Depth Units:	Not Reported		

**GEOCHECK® - PHYSICAL SETTING SOURCE MAP FINDINGS
RADON**

AREA RADON INFORMATION

Not Reported

PHYSICAL SETTING SOURCE RECORDS SEARCHED

TOPOGRAPHIC INFORMATION

USGS 7.5' Digital Elevation Model (DEM)

Source: United States Geologic Survey

EDR acquired the USGS 7.5' Digital Elevation Model in 2002 and updated it in 2006. The 7.5 minute DEM corresponds to the USGS 1:24,000- and 1:25,000-scale topographic quadrangle maps. The DEM provides elevation data with consistent elevation units and projection.

Current USGS 7.5 Minute Topographic Map

Source: U.S. Geological Survey

HYDROLOGIC INFORMATION

Flood Zone Data: This data was obtained from the Federal Emergency Management Agency (FEMA). It depicts 100-year and 500-year flood zones as defined by FEMA. It includes the National Flood Hazard Layer (NFHL) which incorporates Flood Insurance Rate Map (FIRM) data and Q3 data from FEMA in areas not covered by NFHL.

Source: FEMA

Telephone: 877-336-2627

Date of Government Version: 2003, 2015

NWI: National Wetlands Inventory. This data, available in select counties across the country, was obtained by EDR in 2002, 2005 and 2010 from the U.S. Fish and Wildlife Service.

HYDROGEOLOGIC INFORMATION

AQUIFLOW^R Information System

Source: EDR proprietary database of groundwater flow information

EDR has developed the AQUIFLOW Information System (AIS) to provide data on the general direction of groundwater flow at specific points. EDR has reviewed reports submitted to regulatory authorities at select sites and has extracted the date of the report, hydrogeologically determined groundwater flow direction and depth to water table information.

GEOLOGIC INFORMATION

Geologic Age and Rock Stratigraphic Unit

Source: P.G. Schruben, R.E. Arndt and W.J. Bawiec, Geology of the Conterminous U.S. at 1:2,500,000 Scale - A digital representation of the 1974 P.B. King and H.M. Beikman Map, USGS Digital Data Series DDS - 11 (1994).

STATSGO: State Soil Geographic Database

Source: Department of Agriculture, Natural Resources Conservation Service (NRCS)

The U.S. Department of Agriculture's (USDA) Natural Resources Conservation Service (NRCS) leads the national Conservation Soil Survey (NCSS) and is responsible for collecting, storing, maintaining and distributing soil survey information for privately owned lands in the United States. A soil map in a soil survey is a representation of soil patterns in a landscape. Soil maps for STATSGO are compiled by generalizing more detailed (SSURGO) soil survey maps.

SSURGO: Soil Survey Geographic Database

Source: Department of Agriculture, Natural Resources Conservation Service (NRCS)

Telephone: 800-672-5559

SSURGO is the most detailed level of mapping done by the Natural Resources Conservation Service, mapping scales generally range from 1:12,000 to 1:63,360. Field mapping methods using national standards are used to construct the soil maps in the Soil Survey Geographic (SSURGO) database. SSURGO digitizing duplicates the original soil survey maps. This level of mapping is designed for use by landowners, townships and county natural resource planning and management.

PHYSICAL SETTING SOURCE RECORDS SEARCHED

LOCAL / REGIONAL WATER AGENCY RECORDS

FEDERAL WATER WELLS

PWS: Public Water Systems

Source: EPA/Office of Drinking Water

Telephone: 202-564-3750

Public Water System data from the Federal Reporting Data System. A PWS is any water system which provides water to at least 25 people for at least 60 days annually. PWSs provide water from wells, rivers and other sources.

PWS ENF: Public Water Systems Violation and Enforcement Data

Source: EPA/Office of Drinking Water

Telephone: 202-564-3750

Violation and Enforcement data for Public Water Systems from the Safe Drinking Water Information System (SDWIS) after August 1995. Prior to August 1995, the data came from the Federal Reporting Data System (FRDS).

USGS Water Wells: USGS National Water Inventory System (NWIS)

This database contains descriptive information on sites where the USGS collects or has collected data on surface water and/or groundwater. The groundwater data includes information on wells, springs, and other sources of groundwater.

OTHER STATE DATABASE INFORMATION

RADON

Area Radon Information

Source: USGS

Telephone: 703-356-4020

The National Radon Database has been developed by the U.S. Environmental Protection Agency (USEPA) and is a compilation of the EPA/State Residential Radon Survey and the National Residential Radon Survey. The study covers the years 1986 - 1992. Where necessary data has been supplemented by information collected at private sources such as universities and research institutions.

EPA Radon Zones

Source: EPA

Telephone: 703-356-4020

Sections 307 & 309 of IRAA directed EPA to list and identify areas of U.S. with the potential for elevated indoor radon levels.

OTHER

Airport Landing Facilities: Private and public use landing facilities

Source: Federal Aviation Administration, 800-457-6656

Epicenters: World earthquake epicenters, Richter 5 or greater

Source: Department of Commerce, National Oceanic and Atmospheric Administration


Earthquake Fault Lines: The fault lines displayed on EDR's Topographic map are digitized quaternary faultlines, prepared in 1975 by the United State Geological Survey

STREET AND ADDRESS INFORMATION

Â© 2015 TomTom North America, Inc. All rights reserved. This material is proprietary and the subject of copyright protection and other intellectual property rights owned by or licensed to Tele Atlas North America, Inc. The use of this material is subject to the terms of a license agreement. You will be held liable for any unauthorized copying or disclosure of this material.

RUTA PR 180: Mejoras a la ruta de Desalojo
Roundabout at PR-180 with Manuel González Martínez Bypass
Municipality of Salinas
PR-CRP-000142
17.971159, -66.293618

STATE SPL AND CERCLIS



GOVERNMENT OF PUERTO RICO

ENVIRONMENTAL QUALITY BOARD

NATIONAL PRIORITY LIST (NPL), SUPERFUND SITES IN PUERTO RICO (PR)

1. Fibers Public Supply Wells, Guayama – Amarilis Rodríguez
2. Juncos Landfill, Operational Unit OU-I (Soil) and OU-II (Groundwater) – Amarilis Rodríguez
3. Vega Alta Public Supply Wells, OU-I (Groundwater) and OU-II (Soil) – Pascual Velázquez
4. Upjohn Facility (Current Pfizer Pharmaceuticals), Arecibo - Amarilis Rodríguez
5. Scorpio Recycling Inc., Toa Baja OU-I (Groundwater) and OU-II (Soil) – Amarilis Rodríguez
6. Vega Baja Solid Waste Disposal Site OU-I (Groundwater) and OU-II (Soil) – Pascual Velázquez
7. Cidra Groundwater Contamination - Pascual Velázquez
8. Pesticide Warehouse I, OU-I (Soil) and OU-II (Groundwater), Arecibo – Mariangely Alemán
9. Pesticide Warehouse III, OU-I, (Soil) and OU-II (Groundwater), Manatí - Mariangely Alemán
10. Maunabo Area Groundwater Contamination – Omar Santiago
11. San Germán Groundwater Contamination – Pascual Velázquez
12. Atlantic Fleet Weapons Training Area, Vieques – Juan José Babá
13. Papelera Puertorriqueña, Inc., Utuado - Pascual Velázquez
14. Cabo Rojo Groundwater Contamination Site - Pascual Velázquez
15. Hormigas Water Plume Contamination, Caguas and Aguas Buenas – Omar Santiago
16. Corozal Groundwater Contamination – Pascual Velázquez
17. Dorado Groundwater Contamination – Omar Santiago
18. Battery Recycling Inc., Arecibo – Mariangely Alemán

NON-NPL SITES

1. Culebra Island – Juan José Babá
2. Camp Tortuguero, Vega Baja – Juan José Babá
3. Ramey Former Air Force, Aguadilla – Juan José Babá
4. Monito Island – Juan José Babá
5. Desecheo Island – Juan José Babá
6. Camp O'Reilly, Gurabo – Juan José Babá
7. San Patricio Hospital, Guaynabo – Juan José Babá

8. "Fort Brooke Military Reservation" (El Morro)
9. "Vega Baja Auxiliary Airdrome"

DELISTED SITES

1. GE Wiring Devices, Juana Díaz (Oct. 16, 2000)
2. Frontera Creek, Humacao (Dec. 29, 1998)
3. Naval Security Group Activity (NSGA), Sabana Seca, Toa Baja (Oct. 7, 1998)
4. V & M / Albaladejo Farms, Vega Baja (Oct. 22, 2001)
5. RCA del Caribe, Barceloneta (June 17, 2005)
6. Janssen Site, Aka Johnson & Johnson Pharmaceutical Partners (formerly OMB Site) – Gurabo (It was a Non – NPL Site.)
7. Puerto Rico Electric Power Authority (PREPA) – Palo Seco, Toa Baja (It was a Non – NPL Site.)

8. "Barceloneta Landfill" - JCA debe dar seguimiento por 10 años más, según "EPA".



FACILITY NAME	EPA ID #	SITE DESCRIPTION	CONTAMINANTS	TARGETS	PRP's
Naval Security Group Activity (NSGA) Sabana Seca Naval Station Toa Baja, P.R. (Delisted from NPL)	PR 4170027383 RPM for EPA-NY is Mr. Paul Ingrisano.	Active military communications base with seven areas potentially contaminated.	Heavy metals, arsenic, paints, and pesticides.	Soil, sensitive coastal wetlands, the Cocal River, and the Puerto Rico boa (an endangered species).	The United States Department of Defense (i.e. NAVY).
RCA del Caribe State Road #2, Km. 59.5 Florida Afuera Ward Barceloneta, P.R. DELISTED FROM NPL	PRD 090370537 RPM for EPA-CEPD is Eng. Adalberto Bosque.	Inactive electroplating industry with sludges, and lined and unlined surface lagoons that collapsed, forming sinkholes. Waste water contaminated with ferric chloride and chromium discharged in the sinkholes and into the aquifer.	Ferric chloride and heavy metals (including chromium, beryllium, selenium, and iron).	Soil and groundwater. Approximately 12,000 persons living in the surrounding areas. A public water supply located 3/4 of a mile from the site. The surrounding area is also dedicated to pineapple growing and cattle raising.	GE (this company acquired the RCA del Caribe property in 1987).
UpJohn Facility State Road #2, Km. 60 Arecibo, P.R. LISTED ON NPL	PRD 980301154 RPM for EPA-NY is Ms. Allison Hess.	Underground storage tank leaked 15,300 gallons of water material that reached well systems in the area.	VOC's (including carbon tetrachloride and chloroform) and heavy metals.	Groundwater. Aquifer is underneath the site and supplies water to 12,000 persons. Also, wetlands and nearby wildlife.	The UpJohn Corporation.

FACILITY NAME	EPA ID #	SITE DESCRIPTION	CONTAMINANTS	TARGETS	PRP's
Vega Alta Public Supply Wells Vega Alta, P.R. LISTED ON NPL	PRD 980763775 RPM for EPA-CEPD is Eng. Adalberto Bosque.	Contaminated public wells system consisting of 6 active wells and 4 inactive wells.	Various VOC's	Approximately 27,000 persons live near the site. The wells supply about 4 million gallons of water each day to Vega Alta and surrounding residential areas.	General Electric; Unisys; Motorola; Harman Automotive; The West Company; and PRIDCO. EPA issued an Unilateral Administrative Order against all PRP's.
Puerto de Jobos/Pozuelo Dock Site State Road #7710 Las Mareas Ward Guayama, P.R. (Non-NPL)	PRD 981877806	Commonwealth dock facility used as a port for loading and unloading of scrap metal, soda ash, and other materials.	Mercury	Soil	Uncertain.
Davis & Geck, Inc. State Road #2, Km. 47.4 Altagracia Ward Manatí, P.R. (Non-NPL)	PRD 091200477	Pharmaceutical industry spill.	Xylene	Soil and groundwater. Several public and private wells located within a one-mile radius.	Davis & Geck Pharmaceutical.
V & M/Albaladejo Farms State Road #160, Km.4.2 Almirante Norte Ward Vega Baja, P.R. LISTED ON NPL	PRD 987366101 RPM for EPA-NY is Ms. Caroline Kwan.	Area where refuse such as cables, batteries and electrical equipment were burned to allow recovery of the metal they contained.	Copper, silver, antimony, iron, lead and sulfuric acid.	Soil, potentially groundwater.	Unknown.

FACILITY NAME	EPA ID #	SITE DESCRIPTION	CONTAMINANTS	TARGETS	PRP's
Muratti Environment Road #385, Km. 3.5 Tallaboa Ward Peñuelas, P.R. (Non-NPL)	PRD 091017277	Storage facility for wastes generated from clean up activities.	Organic compounds and heavy metals.	Soil	Mr. Muratti
Scorpio Recycling State Road #2, Km. 19.7 Candelaria Ward Toa Baja, P.R. LISTED ON NPL	PRD 987376662 RPM for EPA-CEPD is Mr. Ramón Torres.	An active battery and metal recycling company with areas for the storage of scrap metal.	Heavy metals, arsenic, phenol, pesticides, VOC's, and inorganic compounds.	Soil and groundwater.	Scorpio Recycling, Inc.
Janssen Ortho LCC a.k.a. Johnson & Johnson Pharmaceuticals Partners and Janssen (Formerly OMB Site). Industrial Park State Road #933, Km. 1 Mamey Ward, Gurabo, P.R. (Non-NPL)	PRD 980536049 RPM for EPA-CEPD is Eng. Adalberto Bosque.	Pharmaceutical industry spill. Potential risk of contamination of drinking water supply wells.	Tetrahydrofuran (THF), 1,4 dichlorobenzene, and chloroform.	Soil immediately under the Chemical Building (building #12) and the groundwater.	Johnson & Johnson Pharmaceuticals Partners.

FACILITY NAME	EPA ID #	SITE DESCRIPTION	CONTAMINANTS	TARGETS	PRP's
PREPA Palo Seco General Depot Road 165, Palo Seco Ward Toa Baja, P.R. (Non-NPL)	PRD 987377538 RPM for EPA-CEPD is Mr. Luis Santos.	Oil-fired electric generating plant.	Metals and acids. Spills of 1,600 gallons of sulfuric acid, 2 gal. of anticorrosive-containing chromium and zinc, 11 pounds of mercury, and 200,000 gal. of acid wastewaters.	Surface water, fisheries, nearby downwind residents, soil and wetlands.	Puerto Rico Electric Power Authority
Luna Paints D Street, Minillas Industrial Park Ward, Minillas Bayamón, P.R. (Non-NPL)	PRD 987376670	Active paint manufacturing industry.	Barium, cobalt, lead, magnesium, mercury, and zinc.	Soil and surface water.	Luna Paints, Inc.
Muñiz Air National Guard Puerto Rico Air National Guard Carolina, P.R. (Non-NPL)	None assigned. Site is being addressed by the Department of Defense (DoD) Installation Restoration Program (IRP).	Active military installation with contaminants released at the 156 th Tactical Fighter Group (TFG) and the 140 th Air Control Warning Squadron (ACWS).	Jet fuel JP-4 and JP-5 (i.e. TPH), PD-680 solvent, lubricant oils, VOC's, lead, chromium, semivolatiles, di-n-buthylphthalate, and toluene.	Soil and critical wildlife areas (Torrecillas/Piñones Lagoon and numerous inlets).	Puerto Rico Air National Guard.
Tropical Fruits Central San Francisco, Bo. Boca, Guayanilla, P.R. (Non-NPL)	RPM for EPA-CEPD is Ms. Lizzette Lugo.	Fruits and vegetables farm that causes air contamination complaints of nearby residents by the drift of fertilizers and pesticides application.	Pesticides and fertilizers. (Benlate, Kocide, Supracide, Nufilm, Sulfur, Potassium, Nitrate and Phosphoric, Acid among others).	Air	Tropical Fruits, S.P.



AVA ENVIRONMENTAL CONSULTANTS

P.O. Box 361300, SAN JUAN, PUERTO RICO 00936-1300

TEL. (787) 505-4981 • FAX. (787) 720-2809

E-MAIL: AVAENVIRONMENTAL@GMAIL.COM

11 de agosto de 2022

Sra. Anaís Rodríguez Vega
Secretaria Interina
Departamento de Recursos Naturales y Ambientales
P. O. Box 366147
San Juan, Puerto Rico 00936

Via Email: amarilisrodriguez@drna.gobierno.pr, melvinmenendez@drna.pr.gov, karencortes@drna.pr.gov

Asunto: Solicitud de Información sobre Emergencias / Investigaciones Ambientales y Autorización para Revisar y Copiar Expedientes
Área de Respuesta a Emergencias Ambientales y Superfondo
Propiedad: PR 180 Km 2.1 Intersección con Bypass Manuel González Martínez Bypass, Salinas PR

Estimada señora Rodríguez Vega:

Nos encontramos preparando un Estudio Ambiental Fase 1 (*Phase 1 Environmental Site Assessment*) para la propiedad de referencia ubicada en la PR 180 Km 2.1. Se incluye una foto aérea, mapa de vecindad y el mapa topográfico con la localización de la propiedad

Por la presente solicitamos nos indiquen si el Área de Respuesta a Emergencias Ambientales y Superfondo tiene conocimiento de o ha realizado o atendido alguna investigación o emergencia en la propiedad, propiedades adyacentes y propiedades en un radio de una milla de distancia de la misma. De ser así, solicitamos autorización para revisar los expedientes de dichos casos.

Agradecemos de antemano la atención prestada a este asunto. De tener alguna duda puede comunicarse con nosotros al 787-505-4981.

Atentamente,

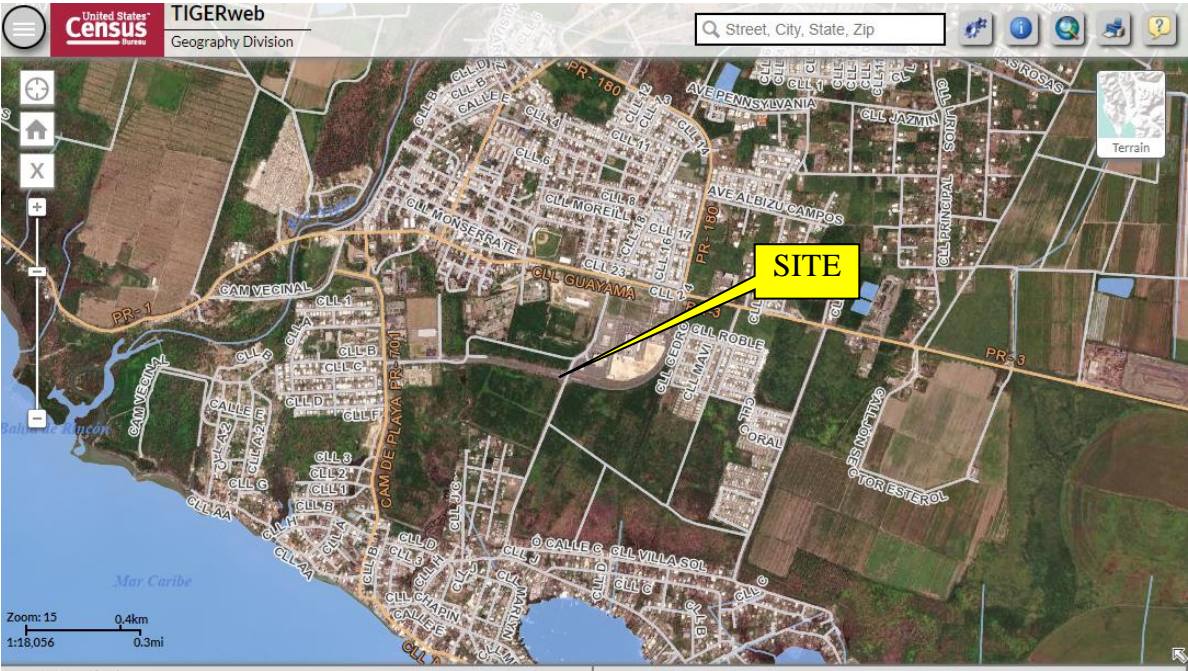
Annette M. Fernández Rosario, P.E., LEED AP, PA, IPV, NGBS Green Verifier

Anejo

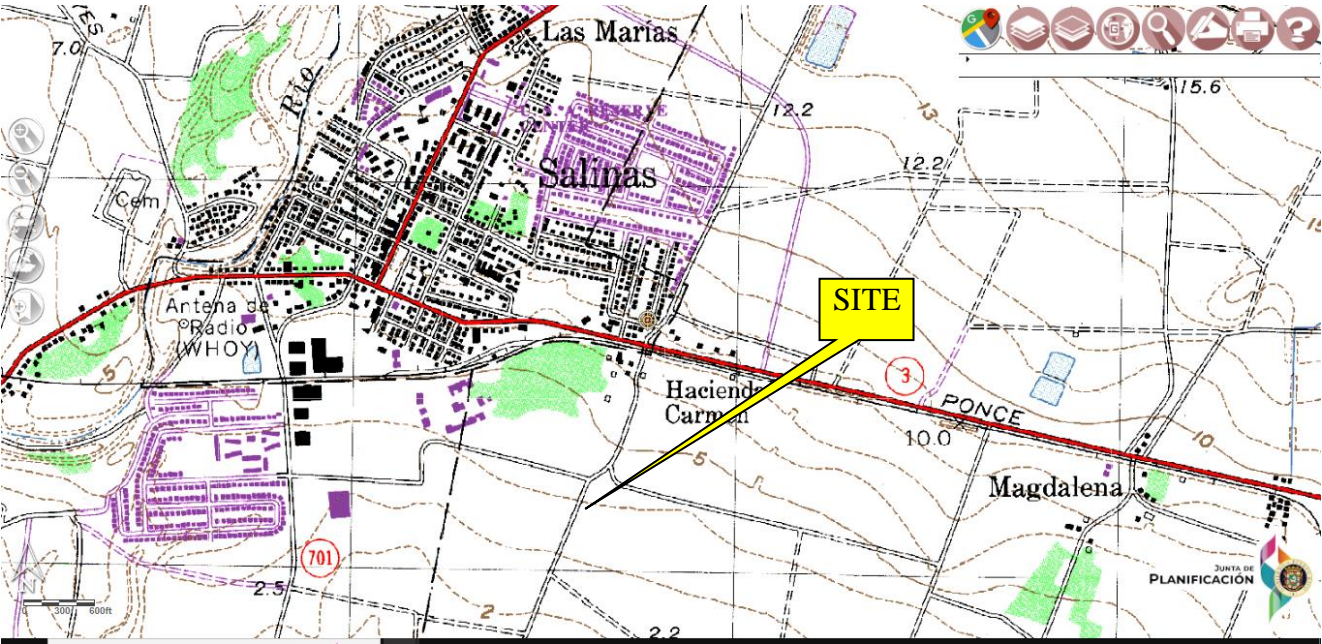
Foto Aérea:



Mapa de Vecindad



Mapa Topográfico





GOBIERNO DE PUERTO RICO
DEPARTAMENTO DE RECURSOS NATURALES Y AMBIENTALES

16 de agosto de 2022

Annette M. Fernández Rosario

AVA Environmental Consultants
PO BOX 361300
San Juan, PR 00936-1300
avaenvironmental@gmail.com

RE: Estudio Fase I Propiedad para realizar proyecto
Carretera 180 Km 2.1 Intersección Bypass Manuel González Martínez
Salinas, Puerto Rico

Estimada señora Fernández:

La Oficina Regional de Guayama del Departamento de Recursos Naturales y Ambientales recientemente recibió su comunicación escrita donde requieren toda la información ambiental significativa disponible y relacionada con la propiedad de referencia, objeto de esta consulta.

En respuesta a la misma, deseamos informarle que el Programa de Emergencias Ambientales, adscrito a la Oficina Regional de Guayama del DRNA, no mantiene dentro de sus expedientes activos evidencia alguna de investigaciones ambientales realizadas en el mencionado lugar a consecuencia de alguna emergencia o incidente reportado.


Cabe señalar que la información aquí provista está limitada a los datos disponibles al momento de esta consulta, basándonos en los documentos, registros y expedientes disponibles en nuestra Oficina. De igual manera, se debe tener en consideración la posibilidad de que existan equipos o sistemas que requieran ser evaluados previamente, así como el obtener los correspondientes permisos y autorizaciones pero que no hayan sido reportados por el dueño u operador ante este Departamento.

De surgir dudas sobre el particular, puede comunicarse al teléfono (787) 866-0200, escribir a Avenida Los Veteranos # 2000 Guayama, PR 00784 o al correo electrónico juancarlosrodriguez@jca.pr.gov.

Cordialmente,


VANESSA DEL MORAL ROSARIO

Directora
Oficina Regional de Guayama



AVA ENVIRONMENTAL CONSULTANTS

P.O. Box 361300, SAN JUAN, Puerto Rico 00936-1300

TEL. (787) 505-4981 • FAX. (787) 720-2809

E-MAIL: AVAENVIRONMENTAL@GMAIL.COM

11 de agosto de 2022

Sra. Anaís Rodríguez Vega
Secretaria Interina
Departamento de Recursos Naturales y Ambientales
P. O. Box 366147
San Juan, Puerto Rico 00936

Via Email: amarilisrodriguez@drna.gobierno.pr, melvinmenendez@drna.pr.gov, karencortes@drna.pr.gov

Asunto: Solicitud de Información sobre Emergencias / Investigaciones Ambientales y Autorización para Revisar y Copiar Expedientes
Área de Respuesta a Emergencias Ambientales y Superfondo
Propiedad: PR 180 Km 2.1 Intersección con Bypass Manuel González Martínez Bypass, Salinas PR

Estimada señora Rodríguez Vega:

Nos encontramos preparando un Estudio Ambiental Fase 1 (*Phase 1 Environmental Site Assessment*) para la propiedad de referencia ubicada en la PR 180 Km 2.1. Se incluye una foto aérea, mapa de vecindad y el mapa topográfico con la localización de la propiedad.

Por la presente solicitamos nos indiquen si el Área de Respuesta a Emergencias Ambientales y Superfondo tiene conocimiento de o ha realizado o atendido alguna investigación o emergencia en la propiedad, propiedades adyacentes y propiedades en un radio de una milla de distancia de la misma. De ser así, solicitamos autorización para revisar los expedientes de dichos casos.

Agradecemos de antemano la atención prestada a este asunto. De tener alguna duda puede comunicarse con nosotros al 787-505-4981.

Atentamente,

Annette M. Fernández Rosario, P.E., LEED AP, PA, IPV, NGBS Green Verifier

Anejo

RUTA PR 180: Mejoras a la ruta de Desalojo
Roundabout at PR-180 with Manuel González Martínez Bypass
Municipality of Salinas
PR-CRP-000142
17.971159, -66.293618

STATE LANDFILLS LIST

LISTADO DE SISTEMA DE RELLENO SANITARIO DE PUERTO RICO

SRS		Permisos				
Nom	Municipio	Operador (Municipio o Privado)	Instalaciones operando en plan de cierre	Tiene permiso vigente?	Fecha de expiración	Fecha de solicitud de renovación de permiso
1	Municipio de Añasco	Municipio	Plan de Cierre	IDF-06-0005 (RSM-06)	2013 NOV 17	2013 SEP 23
2	Municipio de Arecibo (Landfill Technologies)	Privado	Plan de Cierre	IDF-07-0015 (SRS-07)	2016 FEB 15	2015 NOV 24
3	Municipio de Arroyo	Municipio	Plan de Cierre	IDF-08-0042 (RSM-08)	2003 MAY 13	1998 MAY 13
4	Municipio de Barranquitas	Municipio	Plan de Cierre	IDF-10-0040	2020 MAR 25	2015 MAR 25
5	Municipio de Cabo Rojo (Eco-Park)	Privado	Cumple	IDF-12-0004 (RSM-12)	2019 ENE 15	2015 NOV 16 2017 MAY 18 (M)
6	Municipio de Carolina (Landfill Technologies)	Privado	Plan de Cierre	IDF-16-0019 (RSM-16)	2019 ENE 15	2014 ENE 15
7	Municipio de Cayey	Municipio	Plan de Cierre	No	2008 AGO	
8	Municipio de Culebra	Municipio	Plan de Cierre	No		
9	Municipio de Florida	Municipio	Plan de Cierre	IDF-28-0048	2009 AGO 18	2009 JUN 16
10	Municipio de Guayama	Municipio	Plan de Cierre	IDF-30-0047	2015 NOV 1	
11	Municipio de Hormigueros	Municipio	Plan de Cierre	IDF-35-0003	2020 DIC 24	2015 DIC 24
12	Municipio de Isabela	Municipio	Plan de Cierre	IDF-37-0033	2017 MAY 14	2015 MAY 14
13	Municipio de Jayuya	Municipio	Plan de Cierre	IDF-38-0002 (RSM-38)	2015 JUN 5	2002 MAY 9
14	Municipio de Juana Díaz (Eco-Park)	Municipio/Privado	Plan de Cierre	IDF-39-0050	2011 ABR 19	2011 ABR 14

LISTADO DE SISTEMA DE RELLENO SANITARIO DE PUERTO RICO

SRS		Permisos				
15	Municipio de Juncos	Municipio	Plan de Cierre	IDF-40-0012 (RSM-40)	2020 JUN 23	2015 JUN 23
16	Municipio de Lajas	Municipio	Plan de Cierre	IDF-41-0035	2020 AGO 2	2015 AGO 3
17	Municipio de Mayagüez (EC Waste)	Municipio/Privado	Plan de Cierre	IDF-50-0010 (RSM-50)	2019 ENE 15	2014 ENE 15
18	Municipio de Moca (Eco Park)	Privado	Plan de Cierre	IDF-51-0043	2013 NOV 17	2013 SEP 12
19	Municipio de Ponce (Allied Waste)	Municipio/Privado	Cumple	IDF-58-0008 (RSM-58)	2019 NOV 22	2016 NOV 26
20	Municipio de Salinas	Municipio	Cumple	IDF-63-0001 (RSM-63)	2020 SEP 3	2015 SEP 3
21	Municipio de Santa Isabel	Municipio	CERRADO	CERRADO	CERRADO	CERRADO
22	Municipio de Toa Alta	Municipio		IDF-69-0038	2014 JUL 8	2012 NOV 26
23	Municipio de Toa Baja (Landfill Technologies)	Privado		IDF-70-0031	2016 FEB 23	2015 JUN 24
24	Municipio de Vega Baja (Eco Park)	Privado		IDF-74-0044	2021 Jun 9	2015 DIC 30
25	Municipio de Vieques	Municipio	VENCIO 2005	IDF-75-0030 (RSM-75)	2005 NOV 2	2000 NOV 2
26	Municipio de Yabucoa	CERRADO	CERRADO	CERRADO	CERRADO	CERRADO

LISTADO DE SISTEMA DE RELLENO SANITARIO DE PUERTO RICO

SRS		Permisos				
27	Municipio de Yauco (Landfill Technologies)	Privado		IDF-78-0029 (RSM-78)	2015 DIC 23	2015 JUN 23
	Municipio de Yauco (OJO: Tiene dos Núm. 0029)			IDF-78-0032	2006 FEB 2	2001 FEB 28
28	EC.Waste (Mun. Peñuelas)	Privado	Cumple	IDF-57-0020	2019 ENE 15	2014 ENE 15
29	Ecosystems, Inc. (Peñuelas)	Privado		IDF-57-0046	2021 ENE 15	2016 ENE 15
30	El Coqui Landfield (Punta Santiago) (Mun. Humacao)	Municipio/Privado	Cumple	IDF-36-0016	2019 ENE 9	2014 ENE 9
31	Landfield Technologies (Mun. Fajardo)			IDF-27-0011 (RSM-27)	2019 ENE 23	



AVA ENVIRONMENTAL CONSULTANTS

P.O. Box 361300, SAN JUAN, PUERTO RICO 00936-1300
TEL. (787) 505-4981 • FAX. (787) 720-2809
E-MAIL: AVAENVIRONMENTAL@GMAIL.COM

11 de agosto de 2022

Sra. Anaís Rodríguez Vega
Secretaria Interina
Departamento de Recursos Naturales y Ambientales
P. O. Box 366147
San Juan, Puerto Rico 00936

Asunto: Solicitud de Información sobre Vertederos
Área de Control de Contaminación de Terrenos
Propiedad: PR 180 Km 2.1 Intersección con Bypass Manuel González Martínez Bypass,
Salinas PR

Estimada señora Rodríguez Vega:

Nos encontramos preparando un Estudio Ambiental Fase 1 (*Phase 1 Environmental Site Assessment*) para la propiedad de referencia ubicada en la PR 180 Km 2.1. Se incluye una foto aérea, mapa de vecindad y el mapa topográfico con la localización de la propiedad

Por la presente solicitamos nos indiquen si el Área de Control de Contaminación de Terrenos tiene conocimiento de la existencia de vertederos en la propiedad, propiedades adyacentes y propiedades en un radio de una media milla (0.5 mi) de distancia de la misma. De ser así, solicitamos autorización para revisar los expedientes de dichos casos.

Agradecemos de antemano la atención prestada a este asunto. DE tener alguna duda puede comunicarse con nosotros al 787-505-4981.

Atentamente,

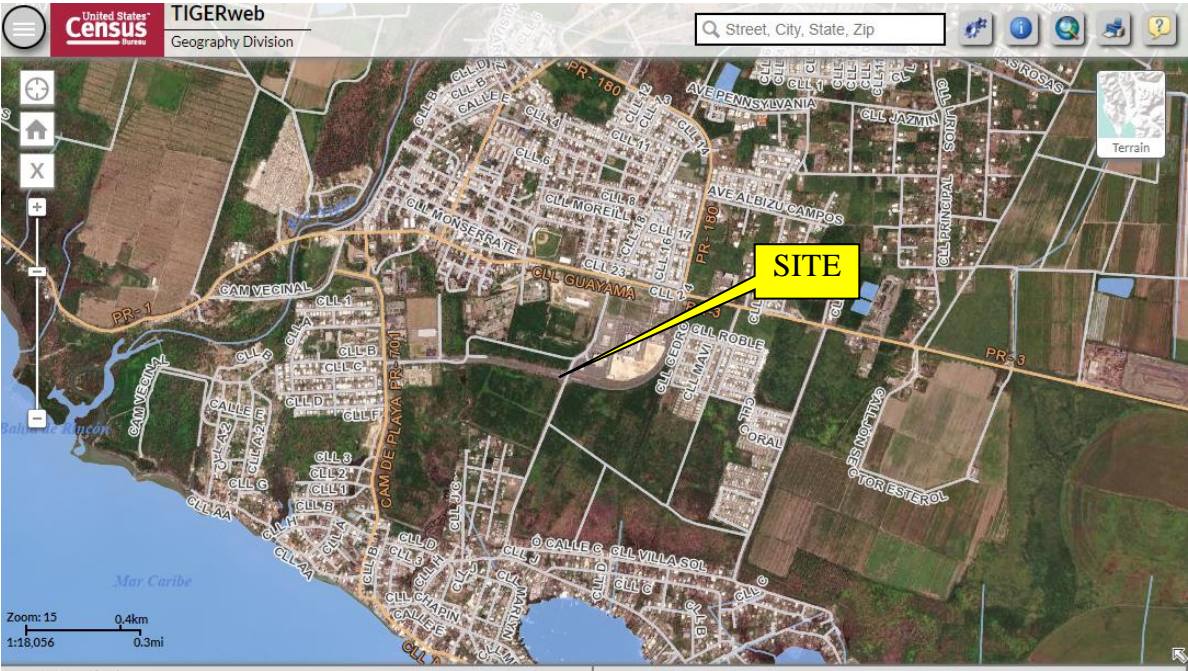
Annette M. Fernández Rosario, P.E., LEED AP, PA, IPV, NGBS Green Verifier

Anejo

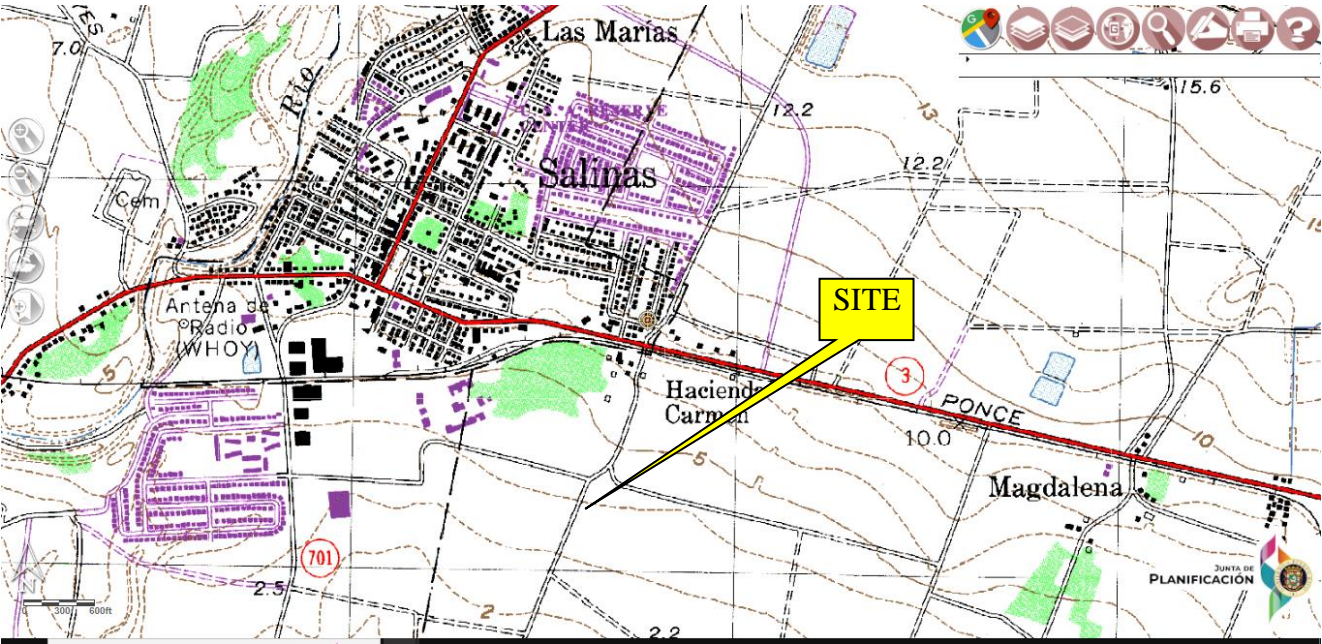
Foto Aérea:



Mapa de Vecindad



Mapa Topográfico



RUTA PR 180: Mejoras a la ruta de Desalojo
Roundabout at PR-180 with Manuel González Martínez Bypass
Municipality of Salinas
PR-CRP-000142
17.971159, -66.293618

STATE LUST LIST

ACTIVE SITES LUST LIST

2018

<u>UST ID</u>	<u>NAME</u>	<u>CITY</u>	<u>ADDRESS</u>	<u>OWNER</u>	<u>HOWKNOWN</u>	<u>DTKNOWN</u>
00-0009	Estación Gasolina #3111	Bayamón	Calle Comerio Esq.Calle 21 Forest Hill	Estación Gasolina #3111	Spill	11-Jun-15
00-0010	Municipio de Lajas	Lajas	Carr 101 km 6.8	Municipio de Lajas	UST Removal	11-Aug-96
00-0030	American Transmission, Inc.	Hato Rey	Calle Guayama #153, Esq. Calle España	American Transmission/Andres Aliaga Tamayo	UST Removal	23-Feb-01
01-0015	Hospital San Antonio	Mayaguez	Calle Post Esq. Calle de Diego	Hospital San Antonio	UST Removal	7-Sep-99
02-0006	Estación de Policia	Maricao	Ave. Luchetti #14	Autoridad de Edificios Públicos	UST Removal	4-Dec-02
02-0012	Nueva Puerta	San Juan	Calle Ruiz Belvis 237	La Nueva Puerta Santurce	Spill	13-Jul-01
86-0041	USCG Air Station Borinquen	Aguadilla	Base Ramey, Aguadilla	US Coast Guard	UST Removal	19-Jun-99
86-0044	Building 390 & 746	Guaynabo	Carr 28 Fort Buchanan	US Army/Amsa 161gusar 75/1/usa	Product in Well	24-Mar-99
86-0052	GSA Center	Guaynabo	Carr 28 km 3.8	GSA SJ Fleet Management Center	UST Removal	5-Dec-03
86-0054	KMART 4492	Ponce	Ponce Mall Plaza	KMART Corporation	Spill	5-Nov-02
86-0076	Old Naval Base	Santurce	Miramar	General Services Transport	Product in Well	20-May-98
86-0077	Adm. Servicios Generales	Ponce	El Tuque Industrial Park	Área Transporte	UST Removal	14-May-99
86-0081	Adm. Servicios Generales	Las Piedras	Las Piedras	General Services Transport	UST Removal	17-May-99
86-0082	Adm. Servicios Generales	Hato Rey	Ave Barbosa 155	General Services Transport	product in well	17-Feb-00
86-0084	Cardinal Health	Humacao	Carr 925 km 7.6 Bo Junquito	Alcon (Cardinal Health)	UST Removal	27-Oct-92
86-0087	Diego Jiménez Airport	Fajardo	Carr 796 km 1.0 Paraíso	Port Authority	UST Removal	2-Feb-95
86-0089	Aeropuerto Mercedita	Ponce	Carr No. 1 & Carr 506	Port Authority	Product in Well	3-Nov-95
86-0094	Aeropuerto de Aguadilla	Aguadilla	Aguadilla	Autoridad de los Puertos	UST Removal	16-Sep-96
86-0120	Municipio de San Juan	San Juan	Edificio Obras Públicas	Municipio de San Juan	UST Removal	20-Jan-93
86-0126	Pepsi Cola	Río Piedras	Simon Madera # 28	Caribbean Petroleum Corp	UST Removal	8-Aug-00
86-0129	Servicios Carbareon	Peñuelas	Carr. 385 Km. 3.5 Bo. Tallaboa	Caribbean Petroleum	Product in Well	17-Nov-94
86-0146	Glamourette Fashion	Quebradillas	Carr. 113 Km. 10.9	Glamourette Fashion Mills	Integrity Test Faile	29-Dec-99
86-0148	Suiza Dairy Corp	San Juan	De Diego & San Patricio	Caribbean Petroleum Corp	Use Oil UST Removal	24-Feb-99

ACTIVE SITES LUST LIST

2018

<u>UST ID</u>	<u>NAME</u>	<u>CITY</u>	<u>ADDRESS</u>	<u>OWNER</u>	<u>HOWKNOWN</u>	<u>DTKNOWN</u>
86-0159	Bayamón Concrete	Toa Baja	Carr. 2 Km. 20.5 Bo. Candelaria	Caribbean Petroleum	Product in Well	13-Apr-94
86-0160	Lausell	Bayamón	Carr #2 km 14.1	Lausell	UST Removal	5-Jun-97
86-0162	Gulf #118	Naranjito	Carr. 152 km. 12.3 Cedro Arriba	Caribbean Petroleum	Product in Well	14-Feb-00
86-0166	Gulf #145	Trujillo Alto	Carr 846 km 0.2	Caribbean Petroleum Corp.	Product in Well	28-May-93
86-0171	Gulf s/s 150	Añasco	Carr. 109 Km. 0.6	Caribbean Petroleum Corp.	UST Removal	9-Jul-98
86-0172	Gulf #152	Lajas	Carr 65 de infantería	Caribbean Petroleum Corp.	UST Removal	17-Aug-99
86-0173	Gulf #153	Bayamón	Carr. 2 Km. 15.4	Caribbean Petroleum Corp.	Spill	3-Feb-98
86-0180	Gulf s/s #161	Camuy	Carr. 119 km. 0.7	Caribbean Petroleum Corp.	UST Removal	12-Aug-99
86-0181	Gulf s/s #162	Caguas	Calle 1 Ave. Caguax	Caribbean Petroleum Corp.	spill	8-May-01
86-0182	Gulf #163	San Juan	Calle 31 Int. Calle 38	Caribbean Petroleum	Suspect Release	19-Feb-99
86-0184	Gulf #165	Aguadilla	Calle 2 km 129.2	Caribbean Petroleum Corp.	UST Removal	21-Aug-98
86-0186	Gulf s/s #167	Juana Díaz	Calle 14 km 10.8 Bo. Collores	Caribbean Petroleum Corp.	spill	3-Feb-93
86-0187	Gulf #168	Humacao	Carr 3 km 83.7	Caribbean Petroleum Corp.	suspect Release	27-Oct-04
86-0188	Gulf #169	Manatí	Carr. # 2 km. 49.4	Caribbean Petroleum Corp.	failed integrity test	17-May-01
86-0189	Gulf S/S #170	Coamo	Carr. 14 km. 35.3	Caribbean Petroleum Corp.	UST Removal	1-Oct-97
86-0191	Gulf #173	Carolina	Calle Pontezuela & Marginal	Caribbean Petroleum Corp.	realeased	15-May-98
86-0192	Gulf #174	Cataño	Ave. Ponce de León #38 Esq. Sta. Rosa Lima	Caribbean Petroleum Corp.	Failed Integrity Tes	7-Oct-99
86-0194	Gulf 176	San Juan	Calle Amatista Bucare	Caribbean Petroleum Corp.	product in well	15-Feb-01
86-0195	Gulf #177	Gurabo	Carr.189 Km 153.3	Caribbean Petrolum Corp.	Failed Integrity Tes	12-Jan-00
86-0196	Gulf #178	Ponce	Ave. Hostos #80	Caribbean Petroleum	high values	16-Jun-93
86-0197	Gulf #179	San Juan	Jdnes.Metropolitanos 32 & 2 Río Piedras	Caribbean Petroleum Corp.	product in well	26-Feb-99
86-0198A	Gulf 180	Vega Baja	Carr2 & Carr 155	Caribbean Petroleum Corp.	UST Removal	8-Nov-07
86-0201	Gulf #183	San Germán	Carr. 119 Km. 0.4	Caribbean Petroleum Corp.	UST Removal	27-Feb-02

ACTIVE SITES LUST LIST

2018

<u>UST ID</u>	<u>NAME</u>	<u>CITY</u>	<u>ADDRESS</u>	<u>OWNER</u>	<u>HOWKNOWN</u>	<u>DTKNOWN</u>
86-0203	Gulf #185	Villalba	Carr. 151 Km. 0.5	Caribbean Petroleum Corp	UST Removal	27-Dec-99
86-0205	Gulf #187	Corozal	Carr. 159 km. 19.6	Caribbean Petroleum Corp.	UST Removal	27-Dec-99
86-0207	Gulf #189	Bayamón	Ave Lomas Verdes 174	Gulf-Chevron	high values	6-Dec-99
86-0210	Gulf #192	Canóvanas	Carr. 3 Km. 18.1	Caribbean Petroleum Corp.	UST Removal	26-Jun-00
86-0215	Gulf #197	San Juan	San Alfonso & San Ignacio	Caribbean Petroleum Corp	UST Removal	28-Sep-99
86-0217	Gulf # 429	Cidra	Carr. 172 Km. 13.7	Caribbean Petroleum Corp.	UST Removal	15-Mar-01
86-0218	Gulf #430	Aibonito	Carr. 14 Km. 46.4	Caribbean Petroleum Corp	spill	12-May-93
86-0221	Gulf #198	Carolina	Sabana Gardens	Caribbean Petroleum Corp.	UST Removal	1-Feb-96
86-0222	Gulf #434	Caguas	Carr.#765 KM 1.0	Caribbean Petroleum Corp.	UST Removal	23-Jul-98
86-0223	Gulf #435	Quebradillas	Carr. 2 Km. 99.1	Caribbean Petroleum	UST Removal	3-Dec-99
86-0226	GPR-2143	San Juan	Carr 176 Esq San Javier Cupey Bajo	GPR	Free Product	9-Mar-04
86-0235	Gulf #049	Naguabo	Carr. 3 Km. 64.5 Bo. Daguano	Caribbean Petroleum	UST Removal	1-May-98
86-0236	Gulf #450	Hatillo	Sector Palma Gorda	Caribbean Petroleum Corp.	UST Removal	25-Jan-99
86-0238	Gulf #058	Guaynabo	Calle 4TH & 5TH	Caribbean Petroleum Corp.	Spill	10-Jun-99
86-0239	Gulf #001	Bayamón	Calle Marginal Forest Hills	Caribbean Petroleum Corp.	UST Removal	30-May-00
86-0241	Gulf #005	Río Piedras	65TH Inf. & Ave Campo Rico	Caribbean Petroluem Corp.	UST Removal	16-Dec-99
86-0242	Gulf #006	Río Piedras	San Patricio & Ave Central (Río Piedras)	Gulf-Chevron	UST Removal	31-May-14
86-0243	Gulf s/s 0007	Río Piedras	Carr 21 Ave De Diego	Caribbean Petroleum Corp	UST Removal	10-May-99
86-0246a	Gulf #012	Carolina	Carr 190 & Andalucia	Gulf-Chevron	UST Removal	1-Apr-05
86-0248	Toral	Ponce	Calle Villa Corner Cementerio Civil	Toral Petroleum Corp.	UST Removal	2-Feb-00
86-0251	Gulf #018	San Lorenzo	Carr. 181& Carr. 183	Caribbean Petroleum Corp	Product in well	23-Oct-96
86-0252	Gulf# 019	Carolina	65TH Inf km 9.7	Caribbean Petroleum Corp	spill	15-Oct-99
86-0254	Gulf #023	Mayaguez	Calle Post 158 Norte	Gulf-Chevron	UST Removal	17-May-00

ACTIVE SITES LUST LIST

2018

<u>UST ID</u>	<u>NAME</u>	<u>CITY</u>	<u>ADDRESS</u>	<u>OWNER</u>	<u>HOWKNOWN</u>	<u>DTKNOWN</u>
86-0256	Gulf #025	Caguas	Carr 1 & 172	Caribbean Petroleum Corp.	spill	29-Ago-97
86-0258	Gulf #027	San Juan	Carr. 176 Km. 1.5	Caribbean Petroeum Corp.	UST Removal	30-Sep-14
86-0259	Gulf #028	Canóvanas	Carr 3 & 958 km 9.7	Caribbean Petroleum Corp.	UST Removal	31-Aug-98
86-0260	Gulf #030	Cataño	Calle Barbosa & Las Nereidas	Caribbean Petroleum Corp.	MW Inspection	20-May-98
86-0263	Gulf #034	Bayamón	Carr. 174 Santa Rosa	Caribbean Petroleum Corp.	Product in Well	12-Aug-99
86-0266	Gulf s/s 038	Caguas	Calle Georgetti 3	Gulf-Chevron	UST Removal	4-Mar-94
86-0267	Gulf #040	San Juan	Ave. Kennedy Carr. 2 km. 2.5 Puerto Nuevo	Caribbean Petroleum	product in well	31-Jul-98
86-0270	Gulf 043	Guaynabo	Ave. Esmeralda & Venus Ponce de León	Caribbean Petroleum Corp.	UST Removal	26-Sep-04
86-0271	Caribbean Petroleum Corp.	Carolina	Carr. 26 KM. 10.7 Valle Arriba Heights	Gulf S/S # 045	Assessment	10-May-99
86-0273	Gulf #047	Utuado	Carr 10 km 56	Gulf-Chevron	UST Removal	27-Apr-99
86-0276	Gulf #055	Mayaguez	Calle Mckinley	Gulf-Chevron	Monthly Monitoring	19-Feb-93
86-0279	Gulf AFI	Mayaguez	Calle William Duscombe	AFI	UST Removal	31-Jul-08
86-0280	Gulf #061	Ponce	Calle Victoria Esq. Principal	Caribbean Petroleum Corp.	UST Removal	8-Mar-99
86-0286	Gulf #072	Toa Alta	Carr 861 km 4	Caribbean Petroleum Corp.	product in well	31-Jul-95
86-0289	Gulf #076	Cayey	Carr 2 km 59.3	Caribbean Petroleum Corp.	Spill/River	2-Feb-99
86-0293	Gulf #084	Bayamón	Carr. 2 Km. 15.0	Caribbean Petroleum Corp.	UST Removal	18-Apr-00
86-0294	Gulf 085	Naguabo	Carr. 31 Km. 19.2	Caribbean Petroleum Corp	UST Removal	4-Oct-96
86-0295	Gulf #088	Aguadilla	Ave. Victoria #565	Caribbean Petroleum Corp	Closure Rep./Pro Well	7-Aug-01
86-0296	Gulf #089	Aibonito	Carr 721 km 0.2	Caribbean Petroleum Corp.	UST Removal	21-Apr-95
86-0297	Gulf #091	Bayamón	PR-174 Km. 2.2 Bo. Minillas	Caribbean Petroleum Corp.	UST Removal	9-May-00
86-0300	Gulf #096	Guayama	Carr.#3 KM.134.2 Bo. Algarrobo	Caribbean Petroleum Corp.	Product in Well	9-Feb-01
86-0301	Gulf #097	Caguas	Calle 8 corner 19 Caguas Norte	Caribbean Petroleum Corp.	High Concentration	16-Jul-96
86-0302	Gulf #098	Ponce	Glenview Shopping Center	Caribbean Petroleum Corp.	high concentration	25-May-00

ACTIVE SITES LUST LIST

2018

<u>UST ID</u>	<u>NAME</u>	<u>CITY</u>	<u>ADDRESS</u>	<u>OWNER</u>	<u>HOWKNOWN</u>	<u>DTKNOWN</u>
86-0303	Gulf #099	Bayamón	Ave Castiglioni & Calle 21	Caribbean Petroleum Corp.	spill	15-Aug-97
86-0305	Gulf 102	Florida	Carr #140 km 55.3	Caribbean Petroleum Corp	Use Oil UST removal	28-Jan-00
86-0308	Gulf #105	Yauco	Carr. 2 La Quinta Shopping	Caribbean Petroleum Corp.	Product in Well	13-Oct-95
86-0309	Gulf #106	Aguadilla	Carr. 2 Km. 120.7	Caribbean Petroleum Corp.	Product in Well	5-Aug-93
86-0313	Gulf #111	Arecibo	Carr. # 2 km. 68.1	Caribbean Petroleum Corp.	Product in Well	15-Mar-93
86-0315	Gulf #113	Bayamón	Ave Betances & Calle "J"	Caribbean Petroleum Corp.	Product in Well	4-Jun-99
86-0316	Gulf #116	Río Piedras	Sta. Rosa Esq. E	Caribbean Petroleum Corp.	spill	30-Dec-98
86-0317	Gulf #118	Guaynabo	Carr. 20 Calle Baldorioty	Caribbean Petroleum Corp.	ReplacementActivities	24-Sep-99
86-0318	Gulf #119	San Juan	Ave. Central 1039 Puerto Nuevo	Caribbean Petroleum Corp.	High Concentrations	11-Apr-98
86-0319	Gulf #120	Arecibo	Carr #10 km 85.9	Caribbean Petroleum `Corp	UST Removal	31-Jan-05
86-0321	Gulf #122	Dorado	Carr # 699 & Carr 854	Caribbean Petroleum Corp	Product in Well	12-Mar-99
86-0323	Gulf #126	Juana Díaz	Carr. 14 Km. 11.3 Bo. Jacaguas	Caribbean Petroleum	UST Removal	25-May-00
86-0326	Gulf 129	Arecibo	Carr 129 km 39.4	Caribbean Petroleum Corp.	UST Removal	27-Oct-04
86-0327	Gulf #131	Yauco	Carr. 371 Km. 2.3 Bo. Almacigo	Caribbean Petroleum Corp.	UST Removal	16-Mar-99
86-0328	Gulf #132	Fajardo	Carr. 987 Km. 0.2	Caribbean Petroleum	Spill Notification	18-Nov-99
86-0330	Gulf #134	Cayey	Carr. 14 Km. 68.3	Caribbean Petroluem Corp.	spill	12-Sep-95
86-0331	Gulf #135	Guaynabo	Carr 838 Calle Main	Caribbean Petroleum Corp.	Product in Well	3-Apr-00
86-0332	Gulf #136	Mayaguez	Bo. Maní	Caribbean Petroleum Corp	Product in Well	6-Jun-02
86-0334	Gulf #139	Bayamón	Carr 2 km 8.3	Caribbean Petroleum Corp.	Product in well	15-Jan-01
86-0346	Gulf #328	Gurabo	Carr. 181 Km. 23.1	Caribbean Petroluem Corp.	UST Removal	16-Sep-96
86-0350	Gulf 345	Guayanilla	Carr. 132 Km. 3.7	Caribbean Petroleum Corp	High Concentration	24-Mar-97
86-0352	Santana S/S	Humacao	Carr. 3 Km. 83.5	Caribbean Petroleum Corp	UST Removal	16-Mar-99
86-0353	Doraville S/S	Dorado	Carr. 695 km. 1.5 Bo. Higuillar	American Petroleum Corp.	UST Removal	14-Jul-00

ACTIVE SITES LUST LIST

2018

<u>UST ID</u>	<u>NAME</u>	<u>CITY</u>	<u>ADDRESS</u>	<u>OWNER</u>	<u>HOWKNOWN</u>	<u>DTKNOWN</u>
86-0355	Gulf S/S #353	Adjuntas	Carr. 135 km. 81.0	Caribbean Petroleum Corp.	UST Removal	24-Aug-99
86-0356	Gulf #356	Cayey	Carr. 184 Km. 27.6	Gulf-Chevron	High Concentration	16-Dec-93
86-0358	Gulf #362	Barranquitas	Carr. 719 Km. 2.6 Bo. Helechal	Caribbean Petroleum Corp.	High Concentration	22-May-92
86-0359	Shell #3840	Cayey	Carr 1 km 52.4 Beatriz	Shell Company (P.R.) Limited	UST Removal	6-Nov-96
86-0363	Gulf #371	Hatillo	Carr. 493 & Carr. 853 Bo. Corcobado	Caribbean Petroleum Corp.	Monitoring Results	29-Mar-99
86-0371	Torrado Gas Service Station	Hatillo	Carr 130 km 6.0	Hector Torrado	UST Removal	4/1/2005
86-0372	Gulf 386	Trujillo Alto	Round Hills Commercial Center	Caribbean Petroleum Corp	UST Removal	1-Oct-97
86-0373	Servicentro Rodríguez	Cayey	Calle 1 Esq 7 Ur Aponte	Jorge Rodríguez	Spill	18-Jan-99
86-0375	Caribbean Petroleum L.P.	Aguas Buenas	Carr. 174 km. 21.6	Gulf S/S # 390	UST Removal	15-Mar-93
86-0378	Colón S/S	San Juan	Roosevelt & Barbosa	Angel L. Colón	Spill	25-Jun-97
86-0381	Independiente/Gulf	Yabucoa	Carr. 901 Km. 0.5	Caribbean Petroleum Corp	Product in Well	10-Dec-02
86-0385	Gulf S/S 0406	Utuado	Carr 10 km 35.2	Caribbean Petroleum Corp	Product in Well	1-Jun-99
86-0387	Gulf #339	Aguada	Carr. 115 Km. 25.1	Caribbean Petroleum Corp	Spill	5-Nov-94
86-0388	Gulf #411	Utuado	Carr. 10 Km. 62.7	Caribbean Petroleum Corp	Product in Well	8-Nov-99
86-0390	Gulf #412	Las Piedras	Carr. 183 Km. 20.6	Caribbean Petroleum Corp	UST Removal	6-Jun-95
86-0391	Gulf S/S #414	Orocovis	Carr. 155 Km. 31.2	Caribbean Petroleum Corp.	Product in Well	17-Jun-95
86-0394	Gulf S/S #417	Mayaguez	Carr. 106 Km. 6.6	Caribbean Petroleum Corp.	Product in Well	24-Apr-02
86-0396	Gulf #419	Hatillo	Carr. 487 & 488 Bo. Buena Vista	Caribbean Petroleum Corp.	High Concentration	26-Feb-01
86-0400	Gulf #423	Hatillo	Carr. 119 Km. 1.0	Caribbean Petroleum Corp.	Spill	17-Oct-95
86-0403	Gulf #454	Aibonito	Carr. 162 Km. 5.1	Caribbean Petroleum Corp.	UST Removal	18-Feb-03
86-0406	Gulf #458	San Juan	Calle Baldorioty & Degetau	Caribbean Petroleum Corp	Product in Well	23-Oct-00
86-0411	Ex-Caribe	Patillas	Muñoz Rivera #20	Jose Rodríguez	UST Removal	13-Jul-09
86-0450	Refinería	Bayamón	Carr # 28 Km 2 Urb. Ind. Luchetti	Caribbean Gulf Refining	UST Removal	17-May-99

ACTIVE SITES LUST LIST

2018

<u>UST ID</u>	<u>NAME</u>	<u>CITY</u>	<u>ADDRESS</u>	<u>OWNER</u>	<u>HOWKNOWN</u>	<u>DTKNOWN</u>
86-0451	Banco Popular	San Juan	Carr 176 km 1.4 Río Piedras	Banco Popular	Product in Well	2-Ago-96
86-0587	Cheeseborough Pond's	Las Piedras	Carr 183 km 21.1 Sur	Cheeseborough Pond's MFG. Co.	Overflow Spill	12-Apr-01
86-0622	Shell #3960	Humacao	Carr 924 km 1.0 Jardines de Humacao	Shell Company (P.R.) Limited	Monitoring Wells	1-Oct-97
86-0624	Shell #803952	Juncos	Ave Muñoz Rivera	Autoridad de Carreteras	Spill	20-Aug-93
86-0626	Shell 804843	Humacao	Carr. 908 km. 0.4 Urb. Los Pinos	Shell Company (P.R.) Limited	Product in Well	8-Sep-00
86-0630	Shell 804878	Canóvanas	Carr 3 km 19.5	Shell Company (P.R.) Limited	UST Removal	9-Jan-97
86-0631	Gulf #033	Manatí	Carr. # 2 km. 49.8	Caribbean Petroleum Corp.	UST Removal	20-Sep-99
86-0632	Shell 803979	Humacao	Carr 3 Esq. Maunez	Shell Company (P.R.) Limited	UST Removal	19-Feb-98
86-0641	Gilberto Colón Fierro	Ciales	Carr 149 km 8.7 Campamento	Gilberto Colón Fierro	UST Removal	16-Sep-96
86-0656	Shell #4738	Santurce	Calle Loíza Esq. Kings Court	Shell Company (P.R.) Limited	Product in Well	3-Nov-99
86-0657	Shell #4835	Caguas	Calle Betances	Shell Company (P.R.) Limited	Spill	21-May-01
86-0658	Shell 804827	Caguas	Desvío Gurabo	Shell Company (P.R.) Limited	High Values	1-Jun-96
86-0659	Horacio Pastrana	San Juan	Ave. De Diego Esq Padre Capuchino	Horacio Pastrana	UST Removal	1-Nov-04
86-0677	Shell 804983	Ponce	Ponce	Shell Company (P.R.) Limited	Spill	22-May-99
86-0679	Shell 004061	Mayaguez	Carr. 105 Km. 0.3	Shell Company (P.R.) Limited	Spill	6-Dec-99
86-0683	Shell S/S # 804150	Mayaguez	Ave. Mendez Vigo Esq. Calle Pablo Casals	Shell Company (P.R.) Limited	UST Removal	1-Jan-93
86-0705	Shell 4975	San Juan	Ponce de León Pda. 27	Shell Company (P.R.) Limited	Product in Well	7-Jun-01
86-0709	Shell 804797	San Juan	Ave Roosevelt Esq. Ave. Escorial	Shell Company (P.R.) Limited	UST Removal	20-Sep-99
86-0721	Gasolinas Coqui	San Juan	Carr 842 km 4.1 Bo Caimito	Gasolinas Coqui	Spill	8-Mar-99
86-0727	Caribe	Santurce	R.H. Todd 100	Caribe	UST Removal	26-Mar-14
86-0748	Taller	Humacao	Carr 4	Autoridad Energía Eléctrica	Spill	31-Aug-99
86-0813	Coatings, Inc.	Bayamón	Minillas Industrial Park	Shell Company (P.R.) Limited	Loss/Inventory Cont	13-Jul-00
86-0853	Shell S/S # 003190	Manatí	Carr. 670 km. 1.5 Urb. O'Neill	Shell Company (P.R.) Limited	UST Removal	23-Mar-01

ACTIVE SITES LUST LIST

2018

<u>UST ID</u>	<u>NAME</u>	<u>CITY</u>	<u>ADDRESS</u>	<u>OWNER</u>	<u>HOWKNOWN</u>	<u>DTKNOWN</u>
86-0871	Shell s/s 002879	Caguas	Calle 21 Esq Calle 6/Mariolga	Shell Company (P.R.) Limited	Spill	8-Mar-95
86-0882	Shell 2323	Bayamón	Carr 831 Km 2.5	Shell Company (P.R.) Limited	UST Removal	28-Jun-05
86-0899A	Shell 3778	Arecibo	Carr 2 Int. Pr 10	Shell Company (P.R.) Limited	Contaminated Soil	7-Jun-95
86-0908	Shell 3247	Toa Baja	Levittown Boulevard	Shell Company (P.R.) Limited	Contamunated water	1-Aug-94
86-0920	Shell # 3204	San Sebastián	Carr 111 Int. 119 km 21	Shell Company (P.R.) Limited	Product in Well	23-Sep-96
86-0926	Chin Shell	San Germán	Carr. 102 26.4	Filiberto Martínez	UST Removal	26-Jan-96
86-0928	Shell 2550	Jayuya	Carr. 144 Km. 1.9	Shell Company (PR) LTD.	Film MW	11-Oct-95
86-0931	Ex-Shell #2429	Adjuntas	Carr135 km 73.8/Yahuecas	Arsenio Rivera	UST Removal	28-Sep-95
86-0934	Shell 3360	Río Piedras	Río Piedras	Shell Company (P.R.) Limited	UST Removal	28-Sep-95
86-0936	Shell 00515	San Juan	Ave Simon Madera	Shell Company (P.R.) Limited	Free Product on MW's	15-May-03
86-0939	Shell 230	Aguas Buenas	Carr 156 Int Carr 174	Shell	Free Product	16-Nov-04
86-0948	Shell 3042	Caguas	Carr 487	Shell Company (P.R.) Limited	High concentration	13-Aug-99
86-0951	Shell 2542	Rio Piedras	Calle Claudio Carr 845 Urb. Sag. Corazón	Shell Company (P.R.) Limited	Spill	21-Jun-94
86-0965	Shell 2410	Bayamón	Carr 167 km 15.4	Shell Company (P.R.) Limited	Spill	16-Apr-99
86-0976	Jorge Lalaite	Carolina	Ave Las Rosas, Esq. Baldorioty	Shell Company (P.R.) Limited	UST Removal	29-Jan-01
86-0981	Rafael Vázquez	Humacao	Font Martelo 155	Shell Company (P.R.) Limited	replacement Report	25-Oct-95
86-0987	Shell #2828	San Juan	Ave Principal, Esq. Montecarlo, R.P.	Shell Company (P.R.) Limited	Spill Notification	1-Feb-98
86-0989	Cooperativa San Cristobal	Naguabo	Carr 31 km 2.5	Shell Company	UST Removal	18-Feb-98
86-0990	Garaje Arill	Juncos	Calle Algarin #10	Olga Aril	UST Removal	19-Apr-00
86-0994	Shell #1244	Orocovis	Calle 4 de Julio	Shell Company (PR) LTD.	Vapors on MW	19-Abr-00
86-1000	Shell #001821	Aibonito	San Jose #5 Aibonito	Shell Company (P.R.) Limited	Diesel in soil	31-Jul-00
86-1003a	Toral- Altamira	Guaynabo	Carr 19 km 1 Urb. Altamira	Santa Paula Oil Corp.	Free product	2-Feb-09
86-1004	Shell 2305	Naranjito	Carr 152	Shell	Soil Contamination	26-Apr-06

ACTIVE SITES LUST LIST

2018

<u>UST ID</u>	<u>NAME</u>	<u>CITY</u>	<u>ADDRESS</u>	<u>OWNER</u>	<u>HOWKNOWN</u>	<u>DTKNOWN</u>
86-1017	Shell 1759	Río Grande	Río Grande	Shell Company (P.R.) Limited	Spill	27-Dec-99
86-1043	Shell s/s 2399	Ponce	Ave Miramar Esq. Las Américas	Shell Company (P.R.) Limited	Reported by Owner	28-Jun-00
86-1046	Shell 1740	Sabana Grande	Sabana Grande	Shell Company (P.R.) Limited	Spill	5-abr-91
86-1050	Shell #0426	Ponce	By Pass Esq. Muñoz Rivera	Shell Company (P.R.) Limited	Product in well	21-May-01
86-1055	Shell	Juana Díaz	Calle Barbosa	Shell Company (P.R.) Limited	Soil Contamination	30-Jan-02
86-1057	Shell Company (PR) LTD.	Ponce	Carr. 10 Salida Adjuntas	Shell S/S # 0744	UST Removal	15-Nov-99
86-1067	Vilco Chemical	Río Piedras	Carr. 1 Km. 19.9	Vilco Chemical	Free Product	27-Sep-00
86-1072	Esso CO-047	Carolina	Ave Monserrate Esq. Roberto Clemente	Esso Standard Oil Co.	Product in Well	1-Nov-95
86-1075	Esso Villa #364	Ponce	Calle Villa, Esq. Cementerio	Esso Standard Oil Co.	UST Removal	17-May-01
86-1079	La Aldea Servacar	Bayamón	Calle 167 km 2.6	Esso Standard Oil Co.	UST Removal	8-Nov-00
86-1085	Esso CO-179	Ceiba	Carr #3 Km 5.2	Esso Standard Oil Co.	UST Removal	19-Jan-99
86-1086	Laura R. Ayoroa S/S	Caguas	Carr 156 Canaboncito	Esso Standard Oil Co.	Product in Well	1-Feb-98
86-1087	Esso CO-161	Cidra	Carr 182 km 7.6	Esso Standard Oil Co.	UST Removal	15-Jun-98
86-1088	Esso # CO-235	Caguas	Gautier Benitez # 360	Esso Standard Oil Co.	Leak Detector	29-Apr-98
86-1089	Esso Hungry Tiger	Caguas	Carr 1 Esq. Carr. 189 Urb. Paradis	Esso Standard Oil Co.	Pipe Release	19-Mar-99
86-1090	Antonio del Valle Co-237	Caguas	Carr 189 Int. 768	Esso Standard Oil Co.	Product in Well	25-Jan-99
86-1094	Esso CO-241	Caguas	Carr 189 Km 2.6	Esso Standard Oil Co.	UST Removal	20-Sep-99
86-1100	Nereida Rivera S/S	Carolina	Ave Roberto Clemente Esq Sánchez Castaño	Esso Standard Oil Co.	Spill	24-Nov-98
86-1105	Ex-Esso CO 182	San Juan	Ave. 65 Inf. Km 1.8, San Agustín	Esso Standard Oil Co.	UST Removal	20-Oct-08
86-1111	Ex Esso	Carolina	Carr 860 km 0.4	Ex Esso	Soil Contamination	1-May-06
86-1114	Esso CO-223	Carolina	Ave. 65 Infantería km. 10.7	Esso Standard Oil Co.	Spill	16-Oct-98
86-1115	Eliseo Morales Co-228	Carolina	Carr# 3 km 12.6 Cohen Ind Park	Esso Standard Oil Co.	Spill	1-Jul-98
86-1116	NumN Son Corp	Carolina	Ave Campo Rico & F. Diaz, Sabana Gardens	Esso Standard Oil Co.	Spill	7-Apr-00

ACTIVE SITES LUST LIST

2018

<u>UST ID</u>	<u>NAME</u>	<u>CITY</u>	<u>ADDRESS</u>	<u>OWNER</u>	<u>HOWKNOWN</u>	<u>DTKNOWN</u>
86-1120	Esso S/S 75008	Río Piedras	Ave Roosevelt Cor Ensenada/Caparra Hgts.	Esso Standard Oil Co.	UST Removal	20-Sep-99
86-1122	Esso CO-011	Río Piedras	Paz Granela 1421 Urb. Stgo. Iglesias	Esso Standard Oil Co.	Environmental Assess	20-Sep-99
86-1123	Esso	San Juan	Ave San Patricio 1406 Vista Hermosa	Esso Standard Oil Co.	Site Assessment	19-Aug-99
86-1124	Esso Co-014	San Juan	Ave Muñoz Rivera	Esso Standard Oil Co.	UST Removal	27-Apr-99
86-1125	Esso CO-015	San Juan	Ave. Roosevelt 927 Puerto Nuevo	Esso Standard Oil Co.	Spill Notification	20-Nov-98
86-1126	Total PBL #115080	Santurce	Ave Expreso Sur, Pda. 14, Tras Talleres	Esso Standard Oil Co.	Assessment Report	23-Jul-99
86-1127	Esso 019	Santurce	Calle Loíza Esq Taft	Esso	UST Removal	12-May-99
86-1128	Esso S/S CO-020	Santurce	Ave. Ponce de León esq. Ave. Borinquen	Esso Standard Oil Co.	Spill	20-Jul-00
86-1129	Esso S/S 75023	San Juan	Ave Roosevelt 1314 / Puerto Nuevo	Esso Standard Oil Co.	UST Removal	17-May-01
86-1132	Esso Garavito Service Station	Santurce	Calle Labra, & Ave R.H. Tood, Pda. 18	Esso Standard Oil Co.	Site Assessment	18-Oct-99
86-1140	Esso CO-186	Santurce	Calle Loíza Esq. Calle Tapia	Esso Standard Oil Co.	High Values	27-Oct-00
86-1144	Esso S/S CO- 218	Río Piedras	Carr 842 km 1.2 Bo. Caimito	Esso Standard Oil Co.	Spill	26-Jul-01
86-1145	Esso Co-002	Guaynabo	Carr 2 Km 46.2 Juan Domingo	Esso	Free Product	10-Ago-04
86-1146	Esso José López Llovio	Cataño	Ave Barbosa 99 Esq. Calle Wilson	Esso Standard Oil Co.	Closure (High Values)	27-Feb-01
86-1147	Esso s/s 21034	Cataño	Industrial Park Bo. Palmas	Esso Standard Oil Co.	Product in Well	21-Aug-00
86-1150	Esso CO-057 Ismael Ortiz	Bayamón	Carr 2 Calle 1 Coop.	Esso Standard Oil Co.	Product in Well	20-Feb-01
86-1152	Esso CO-063	Bayamón	Calle Laurel Lomas Verdes	Esso Standard Oil Co	UST Removal	9-Jun-00
86-1153	ESSO S/S CO-064	Bayamón	Ave. Betances Int. Hnas. Dávila	Esso	UST Removal	17-Apr-02
86-1154	Esso CO-071	Toa Alta	Carr. 165 Km. 10.6 Bo. Contorno	Esso Standard Oil Co.	UST Removal	1-Mar-95
86-1156	Esso 85092	Cataño	Carr 165 km 3.5	Esso Standard Oil Co.	Product in Well	10-Nov-98
86-1157	Esso	Toa Baja	Carr 2 km 18.3	Esso Standard Oil Co.	Tightness Test	6-Mar-95
86-1165	Total	Bayamón	Ave Comerio & Carr 801	Esso Standard Oil Co.	Product in Well	31-Aug-99
86-1166	Esso S/S CO-073	Vega Alta	Carr. 2 Km. 30.5	Esso Standard Oil Co.	UST Removal	1-Jul-96

ACTIVE SITES LUST LIST

2018

<u>UST ID</u>	<u>NAME</u>	<u>CITY</u>	<u>ADDRESS</u>	<u>OWNER</u>	<u>HOWKNOWN</u>	<u>DTKNOWN</u>
86-1169	Esso CO- 122	Ciales	Carr 6685 km 11.9	Esso	UST Removal	1-Apr-05
86-1170	Esso CO-124	Morovis	Carr 155 km 49.3	Esso Standard Oil Co.	Product in Well	1-Jul-96
86-1172	Esso CO-143	Manatí	Carr. 2 km. 46.3 Bo. Campo Alegre	Esso Standard Oil Co.	Spill	6-Oct-00
86-1173	Esso # 89146	Vega Baja	Calle 2 km 37.1	Esso Standard Oil Co.	Product in Well	10-Jun-99
86-1181	Esso S/S CO-117	Arecibo	#253 Juan Rosado Ave.	Esso Standard Oil Co.	Odors Complaints	29-Jun-94
86-1182	Esso 08118	Arecibo	Ave Llorens Torres 205	Esso Standard Oil Co.	UST Removal	8-Mar-95
86-1188	Esso 08118	San Sebastián	Carr 11 & 119	Esso Standard Oil Co.	Product in Well	17-Jul-86
86-1189	Angel Rivera	Aguadilla	Carr 111 km 0.2 Bo. Palmer	Esso Standard Oil Co.	UST Removal	Unknown
86-1190	Esso 2P-486	San Sebastián	Carr.111 INT.446	Esso Standard Oil Co.	UST Removal	13-May-99
86-1191	Esso 295	Añasco	Ave. 65 de Infantería #64	Esso Standard Oil	UST Removal	17-Feb-95
86-1192	Esso CO-296	Hormigueros	Carr.2 KM.156.3	Esso	UST Removal	24-May-02
86-1194	Esso 55300	Mayaguez	Calle Post # 292 Sur	Esso Standard Oil Co.	Product in Well	27-May-97
86-1195	Esso- 302	Mayaguez	Calle Comerio #123	Esso Standard Oil Co.	UST Removal	12-Feb-93
86-1196	Esso C0-307	Aguada	Carr. # 2 km. 138.2 Bo. Naranjo	Esso Standard Oil Co.	UST Removal	25-Oct-95
86-1198	Esso S/S CO-339	Mayaguez	Carr 114 km 5.4 Bo. Castillo	Esso Standard Oil Co.	Unknown	29-Sep-86
86-1199	Esso 71370	Sabana Grande	Carr 65 de Infantería	Esso Standard Oil Co.	UST Removal	28-Jun-99
86-1200	Esso CO-371	San Germán	Calle Luna #22	Esso Standard Oil Co.	UST Removal	5-Oct-00
86-1201	Esso CO-372	San Germán	Carr. 119 Km. 3	ESSO	UST Removal	28-Aug-96
86-1202	Esso CO-379	Cabo Rojo	Carr 100 Int. 311	Esso	UST Removal	4/1/2005
86-1203	Esso S/S CO-403	Sabana Grande	Carr. 121 Km. 216.6	Esso Standard Oil Co.	UST Removal	16-Sep-96
86-1205	Esso CO-363	Ponce	Calle Villa 224	Esso Standard Oil Co.	Product in Well	Unknown
86-1206	Esso CO-366	Ponce	Calle Bélgica	Esso Standard Oil	UST Removal	3-Dec-08
86-1209	Esso-Co-390	Ponce	Urb. Santa María B-36	Esso Standard Oil Co.	Reemplazo/Cierre	16-Abr-02

ACTIVE SITES LUST LIST

2018

<u>UST ID</u>	<u>NAME</u>	<u>CITY</u>	<u>ADDRESS</u>	<u>OWNER</u>	<u>HOWKNOWN</u>	<u>DTKNOWN</u>
86-1212	Esso CO-402	Yauco	La Trocha Final	Esso Standard Oil Co.	Product in Well	1-Nov-94
86-1213	Esso CO-404	Peñuelas	Carr. 132 Km. 385	Esso Standard Oil Co.	UST Removal	16-Oct-00
86-1214	Esso CO-407	Ponce	Carr 14 km 6.2	Esso Standard Oil Co.	Product in Well	27-May-97
86-1217	Esso CO-412	Ponce	Cuarta Ext. Perla del Sur	Esso Standard Oil Co.	Product in Well	9-Sep-94
86-1221	Esso CO-246	Humacao	Calle Font Martello #10	Esso Standard Oil Co.	Contaminated Soil	26-Feb-99
86-1222	Esso CO-268	Yabucoa	Carr 902 km 1.6 Bo. Limones	Esso Standard Oil Co.	UST Removal	12-Mar-99
86-1232	ESSO CO-242	Cayey	Calle Antonio R. Barceló #1	Esso	UST Removal	9-Nov-95
86-1234	ARA ESSO Service Station	Cayey	Carr 1 km 50.1	Esso Standard Oil Co.	Closure (High Values)	11-Jul-95
86-1235	Ex Esso 274	Cidra	Carr 1 km 49.8	Esso Standard Oil	Soil Contamination	23-Jan-09
86-1236	Esso 22282	Cayey	Carr 1 km 57.4 Montellano	Esso Standard Oil Co.	Product in Well	11-Mar-99
86-1238	Esso CO-431	Villalba	Carr 149 km 57.8 Bo. Tierra Santa	Esso Standard Oil Co.	Product in Well	Unknown
86-1243	Esso 3P-255	Cidra	Calle Luis Muñoz Rivera #31	Esso Standard Oil Co.	UST Removal	4-Oct-99
86-1248	Esso S/S 2P-263	San Lorenzo	Calle José De Diego # 115	Esso Standard Oil Co.	UST Removal	14-Feb-00
86-1254	Esso S/S 2P-231	Luquillo	Carr 983 km 1.2	Esso Standard Oil Co.	UST Removal	19-Jun-94
86-1256	Esso S/S #70196	Río Grande	Las Flores #18	Esso Standard Oil Co.	Product in Well	5-Apr-00
86-1264	Modesto Perez S/S (I-226)	Vieques	Bo. MarisolCarr 201 km 1.4	Esso Standard Oil Co.	Product in Well	Unknown
86-1266	Esso 29244	Culebra	Playa Sardinera	Esso Standard Oil Co.	Product in Well	1-Dec-97
86-1267	Rafael Mata (2P-341)	Río Piedras	Ave Barbosa & Esq. Guayama	Esso Standard Oil Co.	UST Removal	6-Dec-99
86-1268	Esso	Guaynabo	Ave San Patricio Esq. Ortegón	Esso Standard Oil Co.	UST Removal	23-May-97
86-1270	Esso 3P-198	San Juan	Ave Barbosa esq Ave. De Diego	Esso Standard Oil	UST Removal	21-Oct-08
86-1271	Esso 2P-199	San Juan	Ave. Barbosa Esq. Emanuelli	Esso Standard Oil Co.	Near Construction	10-Mar-03
86-1297	Esso SC-088	Orocovis	Carr 156 km 0.2	Esso Standard Oil Co.	Spill	6-Oct-03
86-1304	Esso I -153	Arecibo	Carr 681 km 7.7 Bo Islote	Esso Standard Oil Co.	UST Removal	24-May-02

ACTIVE SITES LUST LIST

2018

<u>UST ID</u>	<u>NAME</u>	<u>CITY</u>	<u>ADDRESS</u>	<u>OWNER</u>	<u>HOWKNOWN</u>	<u>DTKNOWN</u>
86-1307	Esso DO-127	Arecibo	Carr 129 kmk 34.1 Int. Carr 130	Esso Standard Oil Co.	Product in Well	24-Mar-03
86-1311	Esso SC-316	Lares	Ave Muñoz Rivera	Esso Standard Oil Co.	UST Removal	4/1/2005
86-1320	Esso SC-304	San Sebastián	Carr 119 km 31.2, Hoya Mala	Esso Standard Oil Co.	Product in Well	1-Jul-86
86-1321	Esso Standard Oil	Aguadilla	Carr. 467 km. 2.3	Esso Standard Oil Co.	UST Removal	14-Jul-98
86-1325	Esso S/S #DO-311	Aguadilla	Carr. 459 Km. 5.2, Bo. Calero	Esso Standard Oil Co.	UST Removal	11-Sep-00
86-1334	Esso DO - 305	Aguada	Calle Colón # 316 salida Rincón, Aguada	Esso Standard Oil Co.	Vapor in MW	2-Feb-97
86-1336	Esso 2P-321	Las Mariás	Calle Comerio	Esso Standard Oil Co.	UST Removal	9-Apr-02
86-1337	Esso 55324	Mayaguez	Balboa #63	Esso Standard Oil Co.	UST Removal	30-Jul-97
86-1339	Jose D. Vélez S/S	Cabo Rojo	Carr 1 km 7.7	Esso Standard Oil Co.	Product in Well	10-Aug-98
86-1340	Cancel Service Station	Lajas	Carr 116 km 14	Esso Standard Oil Co.	UST Removal	10-May-99
86-1342	Garaje Ramos Ust Removal	Maricao	Carr 120 Int 105	Antonio Ramos	Spill	23-May-91
86-1346	Ex- Esso(D. Irizarry)	Lajas	Carr, # 116 km 2.9	Esso Standard Oil Co.	High Concentrations	12-Apr-00
86-1349	Miguel Chabrier	Ponce	Jobos Calle 2 , Coto Laurel	Esso Standard Oil Co.	Unknown	Unknown
86-1350	Esso DO-397	Yauco	Calle 25 Julio #26	Esso	Ust Removal	21-Nov-95
86-1351	Esso S/S	Guánica	Calle 25 de Julio Esq. Sebastián Rodríguez	Esso Standard Oil Co.	Product in Well	28-Sep-01
86-1354	Former Esso Service Station	Ponce	Carr. 578 Bo. Sabanetas Ponce, PR	Esso	UST Removal and Spill	19-Apr-16
86-1359	Ex Esso (Garaje Muñoz)	Yauco	Calle 25 de julio # 19	Esso	UST Removal	19-Jan-99
86-1367	Esso CO-266	Yabucoa	Calle Cristobal Colón 65	Esso Standard Oil Co.	UST Removal	27-May-91
86-1369	Ex Esso 3P-259	Humacao	Carr 33 km 83.4 Bo Cataño	Esso	Soil Contamination	15-Jul-05
86-1373	Anibal Dávila S/S	Maunabo	Calle Muñoz Rivera Esq. Barceló	Esso Standard Oil Co.	UST Removal	23-Apr-98
86-1376	Esso	Cidra	Cidra	Esso Standard Oil Co.	Spill	6-Nov-98
86-1380	Ex ESSO 3P-436	Aibonito	Carr 14 km 80.0	Esso Standard Oil Co.	UST Removal	Unknown
86-1381	Carlos Rodríguez	Barranquitas	Carr 156 km 14.7 Bo. La Vega	Esso Standard Oil Co.	Spill	10-May-99

ACTIVE SITES LUST LIST

2018

<u>UST ID</u>	<u>NAME</u>	<u>CITY</u>	<u>ADDRESS</u>	<u>OWNER</u>	<u>HOWKNOWN</u>	<u>DTKNOWN</u>
86-1395	Hormigonera Mayaguezana	Mayaguez	PR-114 Km. 147.7 Bo. Guanajibo Castillo	Esso Standard Oil Co.	Film in MW	17-Jun-03
86-1427	Hospital del Maestro	San Juan	Ave. Domenech	Esso Standard Oil Co.	Unknown	21-Apr-99
86-1437	Caribe Hilton	San Juan	San Geronimo, Grond 6	Esso Standard Oil Co.	High Concentration	21-Nov-00
86-1455	Asociacion Pescadores	Culebra	Playa Sardinas 2	Aso. De Pescadores	Closure (High Values)	8-Aug-95
86-1456	Cayo Isleta Marina	Fajardo	Puerto Real	Inversiones Isleta Marina	UST Removal	19-Nov-01
86-1462	Papirin S/S	Barranquitas	Carr 771 km 2.5 Bo. Barrancas	Sr. Octavio Santini	UST Removal	24-Sep-01
86-1465	Pfizer	Barceloneta	Carr 2 km 58.2	Pfizer Pharmaceuticals	UST Removal	19-Mar-02
86-1469	Garaje La Hamaca	Lares	Carr #124 km 5.3	Lumen Cruz	UST Removal	18-Apr-01
86-1509	Gulf #013	Toa Baja	Carr #167 Ave. Comerio Norte #600 Km 10.7	Oil Investment Consolidated, Inc.	Characterization Rep	Unknown
86-1510	Urbano Torres s/s	Río Piedras	Carr 1 km 18.8 Bo. Tortugo	U.S Marshall Service	UST Removal	Unknown
86-1515	U.S Naval Comp. & Telec. Sta	Isabela	Carr 2 km 116.2	U.S Navy	UST Removal	2-Mar-01
86-1520	U.S. Naval Security Group Activity	Toa Baja	Barrio Sabana Seca	U.S Navy	Closure (High Values)	13-May-99
86-1533	Aeropuerto Internacional Luis Muñoz Mar	Carolina	Ave Los Gobernadores	Porths Authority	UST Removal	20-Sep-96
86-1555	Zulu Gas Station	San Juan	Ave. Fernández Juncos	Zulu Gas Station	Soil Contamination	15-Apr-08
86-1565	Rolón s/s	Morovis	Carr 155 km 48.8	Morovis S/S	Spill	6-Nov-97
86-1567	Pueblo s/s 554	Lares	Carr 111 km 33.4	Texaco	UST Removal	16-Dec-97
86-1575	Texaco Rosevelt & Hostos	Hato Rey	Ave Roosevelt Esq. Hostos	Texaco Puerto Rico	UST Removal	29-Mar-99
86-1578	Texaco #369	Bayamón	Ave.Santa Juanita Calle India	Texaco Puerto Rico	UST Removal	25-Feb-02
86-1580	Sierra Bayamón II S/S 377	Bayamón	Ave West Main Esq. Comerio/Sierra Bayamón	Texaco Puerto Rico	UST Removal	16-Sep-96
86-1588	Ex Texaco 258	Corozal	Carr 159 Calle Bou	Ex Texaco	Soil Contamination	1-Apr-07
86-1619	Texaco #259	Vega Alta	Carr 2 km 29.3	Texaco-Chevron	UST Removal	1-Sep-07
86-1623	Texaco	Toa Alta	Carr 165 km 10.1	Texaco Puerto Rico	UST Removal	Unknown
86-1624	Gustavo Lourido	Florida	Carr 140 km 53.2	Texaco Puerto Rico	UST Removal	24-Jun-87

ACTIVE SITES LUST LIST

2018

<u>UST ID</u>	<u>NAME</u>	<u>CITY</u>	<u>ADDRESS</u>	<u>OWNER</u>	<u>HOWKNOWN</u>	<u>DTKNOWN</u>
86-1633	William Rodríguez #312	Toa Baja	Carr 2 km 22.4 Bo. Media Luna	Texaco Puerto Rico	High Concentrations	Unknown
86-1636	Texaco #293	Toa Baja	Carr. #2 km. 19.3 Bo. Candelaria	Texaco Puerto Rico	UST Removal	28-Nov-02
86-1638	Ramón Rodríguez #311	San Juan	Ave De Diego Esq. Calle Loíza	Texaco Puerto Rico	Closure (High Values)	Unknown
86-1640	Texaco S/S #518	Hatillo	Carr 130 km 4.8 Bo. Lechuga	Texaco Puerto Rico	UST Removal	4-May-94
86-1644	marvin Toledo S/S #511	Arecibo	Carr 2 km 69.5 Bo. Santana	Texaco Puerto Rico	UST Removal	Unknown
86-1667	John Grazel-Graco, Inc.	Trujillo Alto	Carr 181 km 28	Texaco Puerto Rico	UST Removal	25-Mar-92
86-1668	Eng. Jose Betancourt	San Juan	Calle O'Neill, Hato Rey	Texaco/ Ind. Lechera (Indulac)	UST Removal	Unknown
86-1692	Luz M.Agosto S/S #235	Canóvanas	Carr 185 km 4.5 /Bo. Campo Rico	Texaco Puerto Rico	Product in Well	14-May-99
86-1694	Francisco Rivero	Carolina	Ave. 65 de Infantería Km 7.5	Ricardo Pego S/S	Product in Well	15-Mar-88
86-1705	Perfecto González S/S 955	Río Grande	Ave 65 Infantería km 24.9	Texaco Puerto Rico	UST Removal	23-Feb-88
86-1706	Gulf	Fajardo	Ave. Muñoz Rivera, #265	Caribbean Petroleum Corp.	Inspection/EPA/USTCP	10-May-99
86-1711	Texaco 966	Luquillo	Calle Fernández García	Texaco Puerto Rico	Free Product	24-May-05
86-1722	Texaco #264	Yabucoa	Carr 182 Salida San Lorenzo	Texaco Puerto Rico	UST Removal	Unknown
86-1729	Adán Caraballo S/S #318	Gurabo	Calle Andres A. Rivera Carr 189 Bo. Mamey #125	Texaco Puerto Rico	UST Removal	20-May-99
86-1730	Rosa Algarin	Juncos	Carr 31 Km 18.3	Texaco Puerto Rico	UST Removal	6-Dec-99
86-1733	Juan Carrasquillo S/S #365	Humacao	Carr 924 km 2.2	Texaco Puerto Rico	UST Removal	14-Jun-99
86-1734	Texaco 367	San Lorenzo	Carr 183 km 9.7	Texaco Puerto Rico	UST Removal	Unknown
86-1745	Villa Prades S/S #335	Río Piedras	Ave. Simon Madera, Urb. Villa Prades	Texaco Puerto Rico	UST Removal	16-Sep-96
86-1755	Perfecto González 955	San Juan	Ave. C. González #555, Urb. Baldrich	Texaco Puerto Rico	Unknown	19-Mar-99
86-1756	Quintana S/S	Hato Rey	Calle Guayama & Calle Francia	Texaco Puerto Rico	UST Removal	21-Jun-94
86-1759	Villa Nevarez S/S #208	Río Piedras	Calle 2 Esq. Carr 21/ Villa Nevarez	Texaco Puerto Rico	UST Removal	18-Jul-00
86-1760	Cupez S/S #209	Río Piedras	Carr 176 km 1.2	Texaco Puerto Rico	UST Removal	9-Oct-02
86-1762	Altamesa S/S #218	Río Piedras	Ave San Alfonso 1321/ Altamesa	Texaco Puerto Rico	UST Removal	16-Dec-98

ACTIVE SITES LUST LIST

2018

<u>UST ID</u>	<u>NAME</u>	<u>CITY</u>	<u>ADDRESS</u>	<u>OWNER</u>	<u>HOWKNOWN</u>	<u>DTKNOWN</u>
86-1763	Texaco #225	Río Piedras	Carr. #1, Km. 16.6, Urb. Santa María	Texaco Puerto Rico	UST Removal	10-Jul-99
86-1766	Nilda Rolón S/S	Cidra	Carr 173 km 0.3	Texaco Puerto Rico	UST Removal	7-Feb-01
86-1773	Texaco S/S #350	Cayey	Carr 14 km 72.4 / Bo. Montellanos	Texaco Puerto Rico	Unknown	31-Oct-91
86-1775	Apolo S/S #366	San Juan	Avenida Apolo, Calle Mercurio	Texaco Puerto Rico	UST Removal	16-Sep-96
86-1779	Texaco	Caguas	Caguas	Texaco Puerto Rico	UST Removal	15-Nov-95
86-1782	Balboa S/S-CTA #602	Mayaguez	Calle Balboa 88	Texaco Puerto Rico	UST Removal	8-Feb-95
86-1786	Texaco # 862	Ponce	Carr # 14 Km. 6.1	Texaco Puerto Rico	UST Removal	1-Mar-01
86-1792	Texaco	Mayaguez	Calle Post Norte #100	Texaco 601	UST Removal	6-Ago-99
86-1806	Texaco Reparada S/S #849	Ponce	Carr. 2, Km. 259.3, Ponce By Pass	Texaco 849	UST Removal	29-Jun-94
86-1821	Texaco # 803	Arroyo	Carr. 3 Km. 128.8	Texaco Puerto Rico	UST Removal	16-Jun-99
86-1841	Héctor Ríos S/S	Adjuntas	Carr 10 km. 0.2	Texaco 835	UST Removal	27-Feb-01
86-1844	Texaco 609	Añasco	Carr 115 km 4.5	Texaco Puerto Rico	UST Removal	21-Aug-00
86-1845	Gumersindo Montalvo S/S 663	San Sebastián	Carr. #109, Km. 24.0 Bo. Altozano	Texaco Puerto Rico	UST Removal	20-Feb-01
86-1849	Alberto Sierra S/S-CTA #689	Mayaguez	Mayaguez Mall	Texaco, Puerto Rico, Inc.	UST Removal	Unknown
86-1850	David Soto S/S 631	Aguadilla	Cuesta Nueva km 142.4	Texaco Puerto Rico	UST Removal	9-Feb-01
86-1851	Texaco	Aguadilla	Aguadilla	Texaco Puerto Rico	UST Removal	10-Nov-98
86-1852	Eng. Jose Betancourt	Mayaguez	Calle San Rafael, #202	Texaco Puerto Rico	UST Removal	4-Dec-98
86-1861	Rafael Vicenti	Mayaguez	Calle comercio #206	Rafael Vicenti	UST Removal	4/9/2005
86-1866	Juan Oliveras S/S #633	Mayaguez	Calle Post #255	Texaco Puerto Rico	Product in Well	16-Sep-96
86-1874	Las Colinas Service Station	Guánica	Carr 116	Ulpiano	UST Removal	9-Aug-99
86-1879	Eng. Jose Betancourt	Cabo Rojo	Carr 301 km 1.5, Combate	Texaco/Jefrey Padilla S/S	EQB Inspction	7-Oct-99
86-1882	Texaco #647	Cabo Rojo	Carr. 103, Km. 6.9	Texaco Puerto Rico	UST Removal	27-Apr-95
86-1900	Facility 8975	Río Piedras	Carr 176 km 1.1, Cupey Bajo	Sears of Puerto Rico	UST Removal	7-May-99

ACTIVE SITES LUST LIST

2018

<u>UST ID</u>	<u>NAME</u>	<u>CITY</u>	<u>ADDRESS</u>	<u>OWNER</u>	<u>HOWKNOWN</u>	<u>DTKNOWN</u>
86-1914	Estación Exp. Agrícola	San Juan	Carr. 1 km. 12.9 / Finca Solís Río Piedras, PR	Estación Exp. Agrícola	UST Removal	12-Mar-99
86-1917	TNTE. CRNEL. Edwin Figueroa	Carolina	Muñiz Air Base	P.R. Air National Guard	UST Removal	Unknown
86-1935	Eng. Pedro Ruíz	Ceiba	Roosevelt Roads	US Navy Roosevelt Roads	Unknown	16-Sep-99
86-1936	Site 2016	Vieques	NASD, Vieques	US Navy Roosevelt Roads	Site Inspection	29-Jul-98
86-1947	ASEM-Centro Médico	Río Piedras	BO. Monacillos	ASEM-Centro Medico/Nursing Home	UST Removal	29-Jun-01
86-1948	AMA	Río Piedras	Ave. De Diego Final	AMA	UST Removal	14-Oct-97
86-1960	Almetco	Canóvanas	Carr 185 km 0.1	Almetco	Free Product	17-Apr-04
86-1967	Terminal de Lanchas de Fajardo	Fajardo	Marginal Puerto Real	Ports Authority	Spill	29-May-98
86-1989	UPR, Mayaguez	Mayaguez	Calle Post Norte	Recinto de Mayaguez	UST Removal	13-Oct-00
86-1990	Colegio Universitario Tecnológico	Bayamón	Carr. 174, Km. 2.8, Sector Industrial Minillas	Technical University College	UST Removal	Unknown
86-1991	Estación Experimental Agrícola	San Juan	Carr. #1, Km. 12.9	UPR	UST Removal	1-May-98
86-2001	Esso S/S #029	Humacao	Bo. Junquitos, Int. Carr. #3	Esso Standard Oil Co.	UST Removal	12-Jun-98
86-2004	Asfalto del Oeste	Hormigueros	Carr. 809 Km. 8.2 San Romualdo	Asfalto del Oeste, Inc.	UST Removal	24-Jan-00
87-0004	Signal Caribe	Trujillo Alto	Carr 848 km 1.6	Compañía de Fomento Industrial	Spill	21-Nov-95
87-0008	Freddie Hernández	Moca	Carr. 111, Km. 4.5 Bo. Pueblo	Esso Standard Oil Co.	UST Removal	Unknown
88-0006	Texaco 334	San Juan	Ave. Escorial /Roosvelt	Texaco-Chevron	Free Product	1-May-07
88-0009	Hermanos Torres Pérez	Juana Díaz	Carr.1 Km. 116.2	Hermanos Torres Pérez, Inc.	UST Removal	14-Aug-01
88-0010	Danossa Caribbean	Bayamón	Parque Industrial Luchetti	DanossaCaribbean	UST Removal	17-Mar-93
88-0012	Shell Kayser Roth, Division of Wickes	Arecibo	Zeno Gandía Industrial Park, Carr 129	Shell/ Kayser- Roth	Spill	27-Jul-98
88-0099	Municipal Public Work	Cataño	Carr. 869, Bo. Palmas	Municipal Public Work	UST Removal	12-Sep-97
88-0106	Obras Públicas	Patillas	Calle Muñoz Rivera Final	Municipio de Patillas	UST Removal	14-Aug-01
88-0107	Obras Públicas Municipal	San Juan	Ave. Kennedy Km 1.7	Municipio de San Juan	UST Removal	12-Nov-99
89-0018	Mayaguez Tops	Mayaguez	Carr 2, Mayaguez Mall	PR Telephone Company	Unknown	Unknown

ACTIVE SITES LUST LIST

2018

<u>UST ID</u>	<u>NAME</u>	<u>CITY</u>	<u>ADDRESS</u>	<u>OWNER</u>	<u>HOWKNOWN</u>	<u>DTKNOWN</u>
89-0041	PR Telephone Company	Patillas	Carr. # 3 km.124.8 Bo. Pueblo	PR Telephone Company	UST Removal	6-Dec-99
89-0058	Naranjo Remoto	Moca	Carr. 495 Km. 5.3	PR Telephone Company	Product in Well	6-Dec-99
89-0062	Sabana Grande Co.	Sabana Grande	Calle 65 Inf. Esq. Dr. F. Tio	PR Telephone Company	UST Removal	29-Mar-00
89-0077	PRTC	Guaynabo	Ave. Roosevelt 1513	Sistema Caparra	UST Removal	8-Oct-99
89-0079	Fajardo Celular	Fajardo	Carr. 3 Int. 985 Bo. Quebrada	PR Telephone Company	High Concentration	25-Feb-00
89-0083	Carraízo RSB	Trujillo Alto	Carr. 843 Km. 4.5 Bo. Carraízo	PR Telephone Company	UST Removal	31-Aug-00
89-0087	P.R. Telephone	Carolina	Carr. 853 Km. 7.7 Bo. Barrazas	PR Telephone Company	UST Removal	10-Oct-96
89-0090	PR Telphone Company- Hato Rey C.O.	San Juan	Ave. Ponce De León #562, Parada #35	PR Telephone Company	UST Removal	Unknown
89-0107	PR Telephone Company - Rexville	Bayamón	Calle 31 Final, Urb. Rexville	PR Telephone Company	High Concentration	Unknown
89-0109	PR Telephone Company- Bayamón Tops	Bayamón	Ave. Dr.Ramón L. Rodríguez, Urb. Flamboyán Gar	PR Telephone Company	UST Removal	22-Aug-94
89-0130	Pajuil	Hatillo	Carr. 130 Km. 5 Sector Buena Vista	PR Telephone Company	High Concentration	12-Aug-94
89-0148	Garaje Central	Utuado	Carr 10 Int Carr 523	Roberto Rivera Vidal	UST Removal	26-Feb-97
89-0150	Carolina Regional Hosp.	Carolina	Carr 3 km 8.3 / Ave 65 Inf.	Public Building Authority	UST Removal	8-Jun-94
89-0152	Dep. De Transportación	Bayamón	Carr. 174, Calle 5, Bo. Juan Sánchez	Dept. Obras Públicas Municipo de Bayamón	UST Removal	Unknown
89-0154	Obras Públicas	Añasco	Carr.402	Municipio de Añasco	UST Removal	Unknown
89-0165	Obras Públicas Municipal	Comerio	Bo. Piñas Carr. 755 km. 0.5	Municipio de Comerio	Product in Well	4-Apr-00
89-0175	Gulf S/S #156	Fajardo	Carr. #3, Km. 45.2	Caribbean Petroleum Corp.	UST Removal	11-May-00
89-0178	Esso #329	Moca	Carr 111 Km 4.5, Bo. Pueblo	Esso Standard Oil Co.	High Concentration	22-May-95
89-0192	Trujillo Alto C.O.	Trujillo Alto	Carr 846 km 1.5, Las Cuevas	PR Telephone Company	UST Removal	16-Dec-97
90-0016	Sears Store #1905	Hato Rey	Plaza Las Américas	Sears	Spill	4-Nov-00
90-0019	Best S/S	Cataño	Carr #5 Barrio Palmas	Best Petroleum Corp/ Antonio de Jesus	UST Removal	8-Jun-98
90-0032	Magnolia Service Sta.	Bayamón	Calle Esquina 15 Magnolia	Santa Paula Oil Corp.	UST Replacement	29-Sep-00
90-0035	Gulf 399	San Juan	Calle Loíza Esq. Los Baños	Caribbean Petroleum Corp.	Product in Well / Vapors	15-Jul-97

ACTIVE SITES LUST LIST

2018

<u>UST ID</u>	<u>NAME</u>	<u>CITY</u>	<u>ADDRESS</u>	<u>OWNER</u>	<u>HOWKNOWN</u>	<u>DTKNOWN</u>
90-0046	El regreso S/S	Añasco	Carr 109 km 8.2	Francisco Lebrón	UST Removal	25-Oct-04
90-0048	La Finquita S/S	Las Piedras	Carr 198 km 21.9	Angel L./ Rosario Santiago	High Concentration	21-Nov-95
90-0061	Hospital Presbiteriano	Santurce	Ave. Ashford 1451	Hospital Presbiteriano Ashford	Product in Well	25-Apr-94
90-0077	Cerro Gordo S/S	San Lorenzo	Carr. 916 Km. 1.0 Bo. Cerro Gordo	Pedro Montañez	UST Removal	8-Ago-00
90-0080	Hospital Matilde Brenes	Bayamón	Calle J-9 Extención Hermanas Dávila	Hospital Matilde Brenes	UST Removal	21-Nov-95
91-0040	CITGO Bayamón	Bayamón	Carr 831 Urb. Lomas Verdes	CIGTO/ Caguas San Juan Investment, Inc.	UST Removal	Unknown
91-0048	Gasolinas Coqui-CITGO	Carolina	Ruta Estatal #887 km 2.3 Bo. San Anton	Gasolinas Coqui	UST Removal	Unknown
91-0056	Gasolinas Puerto Rico 14	Trujillo Alto	Expreso Trujillo Alto y Park Gardens	Gasolinas Puerto Rico	UST Removal	13-Jun-01
91-0067	GPR 1012	San Juan	Ave. Jesus T pinero No 263 Hato Rey	GPR	Free Product	9-Mar-04
91-0068	Estación G.P.R. 1108	Toa Baja	Levittown, Ave. Los Dominicos	Gasolinas Puerto Rico	UST Removal	26-Jun-01
91-0069A	GPR-1109	Carolina	Ave Galicia Esq. C/11	GPR	Free Product	18-Feb-04
91-0074	GPR-3111	Bayamón	Comerio St. Corner C121 Urb Forest Hills	GPR	Free Product	9-Mar-04
91-0076	GPR	Humacao	Carr 3 Km 76.4	GPR	Free Product	25-Mar-04
91-0078	Fernández Juncos S/S	San Juan	Ave. Fernández Juncos #1104	Elsa Delgado	Product in Well	6-Aug-99
91-0084	GPR 3009	Carolina	Carr 883 Bo San Anton	Total Petroleum	Soil Contamination	4/1/2005
91-0095	Eng. Jorge L. Bonnin	Isabela	Carr 2 km 110.1	Isla Petroleum/ Hauger Martín	UST Removal	1-Dec-00
91-0101	GPR-1302	Sabana Grande	Carr 2 Km 215.4	GPR	Free Product	25-Feb-04
91-0110	Ruíz Servicenter	Rincón	Carr 115 Km 11.7	Ruíz Servicenter	UST Removal	21-Jul-99
91-0123	Total Petroleum #210308	San Germán	Calle Luna #101	Total Petroleum Corp.	UST Removal	5-Feb-18
91-0125	GPR 5232	Trujillo Alto	Carr. 181 Km. 10.9 Bo. Quebrada Negrito	Gasolinas Puerto Rico	UST Removal	4-Nov-00
91-0131	GPR- 1291	Ponce	Carr #1 km 125.5 Ponce By Pass	Gasolinas Puerto Rico	UST Removal	30-Sep-96
91-0132	Manuel Agosto S/S (5403)	Fajardo	Carr 3 km 51.6	Gasolinas Puerto Rico	UST Removal	1-Dec-97
91-0133	G.P.R. 1239	Coamo	Carr. 153 Km. 12.1	Gasolinas de Puerto Rico	Unknown	5-May-95

ACTIVE SITES LUST LIST

2018

<u>UST ID</u>	<u>NAME</u>	<u>CITY</u>	<u>ADDRESS</u>	<u>OWNER</u>	<u>HOWKNOWN</u>	<u>DTKNOWN</u>
91-0134	Humacao s/s	Humacao	Carr 3 km 85.8	Antonio Pérez	Replacement/UST Removal	12-Mar-99
91-0137	Gasolinas Puerto Rico	Río Piedras	Río Piedras	Gasolinas Puerto Rico	UST Removal	30-Aug-99
91-0167	Remoto macana	Yabucoa	Carr 902 km 3.3	Telefónica de Puerto Rico	UST Removal	12-Aug-94
91-0197	EL Palmar S/S #685	Aguadilla	Carr 111 km 2.6	Texaco Puerto Rico	UST Removal	16-Sep-96
91-0198	Pedro Torres	Maunabo	Carr 759 km 2.6	Pedro Julio Torres	Spill	24-Mar-97
91-0211	Esso Standard Oil Company	Vega Alta	Carr. 2 KM. 29.1 Bo. Espinosa	ESSO-Gulf # 326	UST Removal	29-Apr-94
91-0227	Shell 3735	San Lorenzo	Calle Jose De Diego 111	Shell	Spill	20-Jun-00
91-0251	Ballester Hermanos	Cataño	Carr.869 Zona Industrial Bo. Palmas	Ballester Hermanos Inc.	UST Removal	1-Feb-98
91-0277	Shell 804096	Ponce	Calle Mayor Cantera	Shell	UST Removal	4/1/2005
91-0294	Gulf S/S #300	Barceloneta	Ave. Palmas Altas #46 Centro del Pueblo	Caribbean Petroleum Corp.	Monitoring Act.	11-Oct-06
91-0308	Base Mantenimiento de Lanchas de Cata	Cataño	Bo. Amelia #3	Porths Authority	UST Removal	6-Dec-99
91-0348	Best Pajaros S/S	Bayamón	Carr 863 km 0.1, Bo. Pajaros	Antonio de Jesus	Loss Inspection	12-Mar-99
91-0349	Best S/S	Bayamón	Carr. #167, Km. 11.0, Bo. Dajaos	Antonio de Jesus/GEL	UST Removal	30-May-97
91-0356	Oficina Central Telefónica	Aibonito	Calle Jerónimo Martínez 53	Oficina Central Telefónica	UST Removal	9-Aug-95
91-0390	Ramón Acosta	San Juan	Carr 65 de Infantería km 6.1	Gasolinas P.R.	UST Removal	23-Apr-98
91-0395	GPR #1242	Moca	Carr. 111 Km. 8.4	Gasolinas Puerto Rico	Closure (High Values)	25-May-99
92-0007	Unknown	Humacao	Unknown	Betterroads Asphalt	Product Found on MW	Unknown
92-0008	Gulf S/S #301	Río Piedras	Ave. Barbosa #620	Caribbean Petroleum Corp.	Vapors on MW	29-Aug-96
92-0012	Gulf #334	Corozal	Carr. 18 km. 1.6 Bo. Cibuco	Caribbean Petroleum Corp.	Spill/ Prod. on Well	31-Jul-00
92-0035	PRTC/ REMOTO VII	Guaynabo	Carr. 1 KM. 19.1	PR Telephone Co	UST Removal	2-Jun-99
92-0113	Gasolinera El Puente	Adjuntas	Carr 135 Int. 129	Sepulveda, Nicasio	UST Removal	22-Nov-00
92-0121	Valines Ind. Laundry	San Juan	Bo. Obrero, Santurce	Valines, John	UST Removal	Unknown
92-0126	Unknown	Bayamón	Carr 174 km 1.7	Caribbean Petroleum Corp.	UST Removal	5-Mar-95

ACTIVE SITES LUST LIST

2018

<u>UST ID</u>	<u>NAME</u>	<u>CITY</u>	<u>ADDRESS</u>	<u>OWNER</u>	<u>HOWKNOWN</u>	<u>DTKNOWN</u>
92-0128	Guardia Nacional	Salinas	Carr 1	Guardia Nacional	UST Removal	30-Nov-94
93-0007	Hospital de Guayama	Guayama	Urb. La Hacienda, Ave Principal	Hospital Regional de Guayama	UST Removal	Unknown
93-0012	Arecibo Regional Hospital	Arecibo	Carr. #129	Arecibo Regional Hospital	Closure (High Values)	20-Jul-98
93-0052	Juana Díaz Training Site	Juana Díaz	Fort Allen, Edificio 222	PR Army National Guard	UST Removal	22-May-00
93-0054	Garaje Riollano S/S #580	Hatillo	Carr 2 km 88.2 / Bo. Pueblo	Francisco Riollano Cabrera	Site Assessment	2-Ago-00
93-0064	Juan Delgado Betancourt	Gurabo	Carr 189 km 4.1	Navarro S/S	UST Removal	28-Jun-94
93-0066	Aut. Edificios Públicos	Aguadilla	Carr. 458 Km. 2	Autoridad Edificios Públicos	UST Removal	7-Feb-00
93-0071	Antigua Estación de Servicio	San Germán	Calle Esperanza #1	Former Service Station	UST Removal	17-Oct-97
93-0085	Gulf #338	Canóvanas	Carr. #186, Km. 5.7	Caribbean Petroleum Corp.	UST Removal	30-Apr-01
93-0088	Esso S/S #2P-187	San Juan	Ave. Lomas Verdes Plaza Olmedo	Esso Standard Oil Co.	UST Removal	24-Feb-98
93-0090	Shell Fuel Terminal	Guayanilla	Carr. #127, Km. 15.8	Shell	Vapors and Free Product	14-Apr-97
94-0006	Puerto Rico Army National Guard	Juana Díaz	Fort Allen Training Site DMS-9	P.R. National Guard	UST Removal	21-Jun-94
94-0066	Loíza Expressway	Carolina	Esq. Ave. Campo Rico	Loiza Expressway	UST Removal	31-Jul-97
94-0089	Ing. Samuel Aldarondo	Hato Rey	Ave. Ponce de León #252	Citibank, N.A.	Tank Closure	20-Sep-99
94-0091	Citibank-Bayamón	Bayamón	Carr 2 km 11.2	Citibank	UST Removal	30-Sep-99
94-0093	J.A.B. Cleaner	San Juan	Plaza San Francisco, Ave. De Diego 201	J.A.B. Cleaners	UST Removal	5-May-98
94-0131	Tiendas La Gloria, Inc.	Mayaguez	Calle Ernesto Ramos Antonini 6 Oeste	Tiendas La Gloria, Inc.	UST Removal	Unknown
94-0152	CORCO	Peñuelas	Bo. Tallaboa	CORCO	Suspect Release	5-May-98
94-0158	Centers Disease Control	San Juan	Calle 2 Casia	US Public Health Service	UST Removal	Unknown
94-0159	Shelfoam	Cidra	Carr. #171, Calle A., Parque Industrial, Zona Urbana	Shelfoam Products	UST Removal	9-Feb-16
94-0162	San Juan Gas Company	San Juan	Ave Expreso Marginal Sur / Miramar	San Juan Gas Company	UST Replacement	24-May-99
94-0163	Jose Rivera	Toa Alta	Carr 165 km 5.7	Rivera S/S	Free Product	19-Aug-94
94-0170	Corp. Sublistática	Isabela	Carr. 112 km. 2.3	Compañía Fomento Industrial	UST Removal	Unknown

ACTIVE SITES LUST LIST

2018

<u>UST ID</u>	<u>NAME</u>	<u>CITY</u>	<u>ADDRESS</u>	<u>OWNER</u>	<u>HOWKNOWN</u>	<u>DTKNOWN</u>
94-0171	Maaco (S-265-0-55)	Caguas	Carr. 1 km. 34.2 Bo. Bairoa	Compañía Fomento Industrial	UST Removal	25-Jun-99
94-0179	Holly Land, Inc.	Guaynabo	Carr 833 km 4.7 / Guaraguao	Holly Land, Inc.	UST Removal	16-Sep-96
94-0194	Banco Popular de Puerto Rico	Bayamón	Ave. Ramón L. Rodríguez 100, Flamboyán Garden	Popular Bank	UST Removal	8-Aug-96
94-0251	Antigua Base Naval	San Juan	Site 36 / W-5 Second Floor	Unknown	Unknown	29-Jul-02
94-0255	Club Deportivo del Oeste	Cabo Rojo	Carr. 102 KM. 15.4 Bo. Joyuda	Club Deportivo del Oeste	UST Removal	14-Nov-02
94-0260	D & A Texaco	Trujillo Alto	Calle Muñoz Rivera #8	D & A Texaco	UST Removal	19-Jun-00
94-0290	CDT. Dr. A. Oliveras Guerra	Río Piedras	Calle 8 Esq. Calle 45, Parcelas Falu	Dpto. Obras Públicas de San Juan	UST Removal	Unknown
94-0291	CDT. Dr. Jose S. Belaval	Río Piedras	Ave. Borinquen Esq. Calle Nin	Dpto. Obras Públicas de San Juan	UST Removal	14-Dec-00
94-0293	Complejo Médico Social Antillana	San Juan	Ave. 65 Infantería km 3.4	Municipio de San Juan	UST Removal	2-Jul-01
94-0294	Obras Públicas y Ambiente	Río Piedras	Ave. De Diego al lado de la AMA	Ofic. Adm. Dept. De Salud Municipal	UST Removal	23-May-00
95-0012	Best Gas	Aguadilla	Carr. 2 Km. 123.4	Best Gas	Film in MW	23-Jun-00
95-0015	Toa Baja S/S	Toa Baja	Carr. 865 Km. 0.2	American Petroleum	UST Removal	20-Dec-99
95-0043	BMA San Juan	Carolina	Calle Duarte #205, Urb. Floral Park	BMA	UST Removal	Unknown
95-0044	Asda	Guánica	Carr. #1161, Km. 21.3, Cienagas	Centro de Maquinarias Guanica	UST Removal	3-Mar-98
95-0046	Asda-Patillas	Patillas	Carr 3 km 124.3/Felicita	Asda	Spill	15-Jul-98
95-0053	Carcel Guayama	Guayama	Carr 3 km 143.6	Departamento de Corrección	UST Removal	1-Jul-02
95-0067	Jorge Castrodad	Cidra	Carr. 172 km. 5.8 Bo. Cañaboncito	Jorge Castrodad	Oil Spill	1-Feb-92
96-0004	ASDA	Morovis	Carr. 155 Km. 14.6	Centro Maquinarias ASDA	UST Removal	20-Oct-00
96-0009	ASDA- Las Piedras	Las Piedras	Carr # 189 Km 20.4	ASDA	UST Removal	6-Feb-97
96-0011	ASDA- Naranjito	Naranjito	Carr 152	ASDA	UST Removal	28-Jun-01
96-0048	Sears Roebuck of P.R.	Bayamón	Unknown	Sears Roebuck of P.R.	UST Removal	1-Oct-97
96-0051	Pep Boys	Bayamón	Unknown	Pep Boys	Closure (High Values)	16-Feb-00
96-0055	José M. Rodríguez	Caguas	Calle Betances Esq. Modesto Soler	Café Crema	Closure (High Values)	6-Dec-99

ACTIVE SITES LUST LIST

2018

<u>UST ID</u>	<u>NAME</u>	<u>CITY</u>	<u>ADDRESS</u>	<u>OWNER</u>	<u>HOWKNOWN</u>	<u>DTKNOWN</u>
96-0058	Garaje Ricky	Culebra	Calle Pedro Marquéz 3	Sr. Rodolfo López Cepero	UST Removal	31-Dec-97
96-0064	Unknown	San Juan	Unknown	La Fondita de Jesús	UST Removal	19-Jun-93
96-0068	Health Department	Río Piedras	Edificio A, Oficina Central	Health Department	UST Removal	31-Mar-98
97-0002	Caribe	San Juan	Avenida C Zona Portuaria	Caribe	Free Product	29-Mar-04
97-0011	Citgo La Muda	Lares	Carr 111 Ramal 26.8	Santa Paula Oil Corp.	Surface sheen	Sep-04
97-0014	Gasolinera Mininos	Corozal	Carr. 568 km. 22.8 Barrio Cuchillas	Félix Berríos	UST Removal	24-Apr-98
97-0031	Municipio de Dorado	Dorado	Obras Públicas	Obras Públicas	UST Removal	3-Dec-01
97-0035	Baskin Robbins	Caguas	Centro Comercial Bairoa	Wometco de Puerto Rico	UST Removal	4-Nov-00
98-0001	Rafael Hernández Airport	Aguadilla	Rafael Hernández Airport, Former Ramey Air Base	Rafael Hernández Airport	UST Removal	27-Jan-00
98-0007	Metropolitan Bus Authority	San Juan	Ave. Luis Muñoz Rivera	Former AMA Facility	UST Removal	15-Feb-00
98-0030	Microsoft	Humacao	Carr. 3 Km. 77.8	Compañía Fomento Industrial	UST Removal	18-Jun-01
98-0038	Alcides Flores	Canóvanas	Calle Palmer	Alcides Flores	Suspected Release	16-Oct-98
98-0039	Antigua Base Aérea Ramey	Aguadilla	Aguadilla	Former Publics Works Area	UST Removal	18-Jan-02
98-0041	Gilberto Mejías	Juana Díaz	Carr. 52/Juana Díaz Toll Plaza	Autoridad Carreteras y Transportación	UST Removal	24-May-99
98-0043	Gilberto Mejías	Salinas	Carr 52/Salinas Toll Plaza	Autoridad Carreteras y Transportación	UST Removal	1-Apr-92
98-0050	RSU La Electrónica Remoto	Río Piedras	Calle Detroit # 2 Esq Ramal 8838 Bo. Monacillos	PR Telephone Company	Unknown	25-Jan-10
98-0053	Control Specialties	Ponce	Carr. 591 Km. 5.7	Compañía Fomento Industrial	UST Removal	31-Mar-93
98-0060	Frank Motors	Carolina	Esq. Calle San Marcos	Frank's Motors	UST Removal	23-Aug-95
98-0069	Aut. Carreteras	Bayamón	Carr 2 Santa Rosa	Periferal Norte PR 8855	UST Removal	23-Jul-99
98-0105	Cocina Central C. Médico	San Juan	Cocina Central Centro Médico, Bo. Monacillos	ASEM- Centro Médico	UST Removal	25-May-01
98-0115	Municipio de Carolina	Caguas	Carr. 1 km. 37.0	Consolidated Mall	High Values	27-Apr-95
98-0116	Defensa Civil Caguas	Caguas	Brasil #1 Urb. Bunker	Defensa Civil	UST Removal	10-Oct-00
98-0128	Charneco S/S	San Juan	Ave. Ponce de León	Autoridad de Carreteras	UST Removal	27-Oct-04

ACTIVE SITES LUST LIST

2018

<u>UST ID</u>	<u>NAME</u>	<u>CITY</u>	<u>ADDRESS</u>	<u>OWNER</u>	<u>HOWKNOWN</u>	<u>DTKNOWN</u>
98-0146	Hosp. Regional Ponce	Ponce	Carr 14 km 4.0 Bo. Machuelo	Departamento de Salud	UST Removal	7-Ago-01
98-0149	CDT- Cataño	Cataño	Ave. Las Nereidas	Departamento de Salud	Vapors	2-Aug-95
99-0028	Café Valencia	Río Piedras	Ave. Muñoz Rivera Int. Ave. Los Mirtos	Café Valencia	UST Removal	16-May-95
99-0058	Hospital Siquiátrico	San Juan	Centro Médico	Administración Servicios de Salud	UST Removal	3-Jun-99
99-0071	Best Western Hotel Pierre	Santurce	Ave. De Diego # 105	Best Western Hotel Pierre	UST Removal	20-Dec-02

INACTIVE SITES LUST LIST

Third Quarter 2010

UST ID	NAME	CITY	ADDRESS	OWNER	RELEASED	DT-RELEASED	HOWKNOWN	DTKNOWN
00-0008	Former Ramey Air Force Base	Aguadilla	U.S. Naval Station Roosevelt Roads	Building # 561 Ramey AFB	Yes	14-Jan-04	Ust Removal	30-Jan-96
00-0016	Building 445 & 449	San Juan	Parada 71/2 San Juan	Naval Reservation	Yes	14-Mar-02	Closure Report	21-Nov-95
00-0020	Palmas del Mar	Humacao	Varadero Palmas del Mar	Palmas del Mar	Yes	17-Jul-03	Ust Removal	
00-0038	Garaje Isla Verde, Inc.	Carolina	Marginal Baldorioty de Castro Carr.1 KM10.3	Garaje Isla Verde, Inc.	Yes	11-Jun-03	Ust Removal	
01-0016	Foos And Drug	San Juan	Ave. Fernandez Juncos	Food And Drug	Yes	9-Apr-03	Ust Removal	
86-0006	Faulding Puerto Rico	Aguadilla	1071 Parallel Road Ramey	Faulding Puerto Rico	Yes	10-Dec-07	Product in Well	3-Sep-99
86-0043	Flav-o-Rich	Bayamon	Carr 174 km 2.2 Minillas Industrial	Flav-o-Rich	Yes	16-Jan-96	Ust Removal	3-Jul-97
86-0044	Building 615	Guaynabo	Carr 28 Fort Buchanan	US Army/Amsa 161gusar 75/1/usa	Yes	5-May-08	Product in Well	2-Feb-01
86-0044	Building 138	Guaynabo	Carr 28 Fort Buchanan	US Army/Amsa 161gusar 75/1/usa	Yes	26-Jul-07	Product in Well	19-Jan-99
86-0044a	Building 376	Guaynabo	Carr 28 Fort Buchanan	US Army/Amsa 161gusar 75/1/usa	Yes	17-May-01	Closure Report	30-Dec-99
86-0047	Chelsea Lab. Caribe Inc.	Bayamon	Calle 60 E Minillas Industrial Park	Chelsea Lab. Caribe Inc.	Yes	24-Jun-97	Closure Report	30-Oct-94
86-0048	Shell #804690	Mayaguez	Zona Portuaria	Shell Company (P.R.) Limtied	Yes	21-Nov-03	Closure Report	20-Aug-99
86-0057	Central Roig	Yabucoa	Carr 3 km 96.2 Juan Martin	Corporacion Azucarera de PR	Yes	5-Aug-98		6-Dec-99
86-0058	Squibb	Humacao	Humacao	Squibb	Yes	15-Sep-97		25-Oct-95
86-0061	Pampcor	Las Piedras	Montones	Pamcor, Inc.	Yes	22-May-95	Product onWell	
86-0117	American Industrial Co	Santurce	Carr 1262 Corchado Santurce	Caribbean Petroleum Corp	Yes	1-Mar-90	Closure Activities	
86-0119	Ferrer Art Studio	Rio Piedras	Cupey	Caribbean Petroleum Corp	Yes	28-Sep-06	Product in Well	7-Jun-01
86-0122	Maxter Mix	Cataño	Calle "C" Zona Portuaria	Gulf	Yes	22-May-89	Unknown	13-Apr-98
86-0126	Fac. #54233000b	Rio Piedras	Calle 29 Simon Madera	Chevron USA, Inc.	Yes	24-Apr-96		
86-0138	Kane Caribbean	Bayamon	Hato Tejas	Gulf	Yes	1-Apr-92		26-Dec-01
86-0140	7-up Bottling	Cayey	Carr #1 km 49.5	Gulf-Chevron	Yes	15-Jun-89	Tank Removal	15-Sep-93
86-0142	Chevron Warehouse	Bayamón	Carr. 28 Km. 2.1	Chevron	Yes	13-Feb-95		16-Sep-96
86-0145	Sand & Gravel	Trujillo Alto	Trujillo Alto Expressway	Gulf-Chevron	Yes	14-Feb-95	Closure Report	10-Sep-01
86-0152	Metro Waste Disposal	San Juan	Zona Industrial Juana Matos	Metro Waste Disposal	Yes	15-Feb-95	Product in Well	1-Oct-98
86-0158	Firestone Int.	Puerto Nuevo	Mario Julia Industrial Park	Gulf-Chevron	Yes	16-Feb-95	Closure Report	30-Sep-94
86-0163	Gulf #142	Rio Piedras	Sabana Abajo	Gulf-Chevron	Yes	17-Feb-95		
86-0164	Gulf #143	Rio Piedras	Carr 845 km 0.2	Gulf-Chevron	Yes	18-Feb-95	Ust Removal	
86-0165	Gulf #144	Hato Rey	Ave. Barbosa & Quisqueya	Gulf-Chevron	Yes	19-Feb-95	Ust Removal	8-Mar-91
86-0168	Gulf #147	Caguas	Carr. 156 Km. 57.7	Caribbean Petroleum Corp.	Yes	20-Feb-95	Product in Well	
86-0169	Domenech Gulf Plaza #148	Hato Rey	Ave Domenech Esq. Sergio Cuevas	Caribbean Petroleum Corp	Yes	21-Feb-95	Ust Removal	12-Feb-99

INACTIVE SITES LUST LIST

Third Quarter 2010

UST ID	NAME	CITY	ADDRESS	OWNER	RELEASED	DT-RELEASED	HOWKNOWN	DTKNOWN
86-0174	Gulf #154	Jayuya	Carr. 154 Km. 0.1	Caribbean Petroleum	Yes	22-Feb-95		20-Jan-00
86-0179	Gulf #160	Mayaguez	Carr. 2 Urb. Sultana	Caribbean Petroleum Corp	Yes	23-Feb-95	Integrity Test	
86-0184	Gulf #165	Aguadilla	Carr. 2 Km. 129.2	Caribbean Petroleum Corp.	Yes	24-Feb-95	Closure Report	21-Aug-00
86-0193		Bayamon	Calle 167 La Paz	Gulf-Chevron	Yes	25-Feb-95	Ust Removal	
86-0195	Gulf #177	Caguas	Carr 189 km 153.3	Caribbean Petroleum Corp.	Yes	26-Feb-95	Ust Removal	12-Jun-94
86-0198	Chevron USA	Vega Baja	Carr 2 & 155	Caribbean Petroleum Corp.	Yes	27-Feb-95		11-Dec-97
86-0204	Gulf # 602 (Antes #186)	Caguas	Carr 189 km 0.6	Gulf-Chevron	Yes	28-Feb-95		6-Sep-94
86-0210	Gulf #192	Canovanas	Carr 3 km 18.1	Gulf-Chevron	Yes	1-Mar-95	Ust Removal	
86-0211	Gulf #193	Ponce	Calle Virgilio Biaggi& Ave Las Americas	Caribbean Petroluem Corp.	Yes	2-Mar-95		23-Oct-97
86-0214	Gulf # 196	Caguas	Carr 1 km 41.6	Gulf-Chevron	Yes	3-Mar-95	Product in Well	
86-0216	Gulf #199	Bayamon	Carr 2 km 14.2	Caribbean Petroleum Corp.	Yes	4-Mar-95		18-Oct-95
86-0217	Gulf #429	Cidra	Carr 172 km 128	Gulf-Chevron	Yes	5-Mar-95		14-Apr-00
86-0224	Gulf 436	San Juan	Calle Tapia Esq. Eduardo Conde	Caribbean Petroleum Corp	Yes	6-Mar-95	Ust Removal	15-Apr-99
86-0227	Gulf #439	Ponce	Calle Villa	Caribbean Petroleum Corp.	Yes	7-Mar-95	Suspect Release	
86-0230	Alfonso Diaz (Shell) 3948	Trujillo Alto	Expreso Trujillo Alto	Gulf-Chevron	Yes	8-Mar-95	Ust Removal	
86-0239	Gulf #001	Bayamon	Carr 107 & Calle La Paz	Gulf-Chevron	Yes	9-Mar-95		
86-0244	Gulf #010	Rio Piedras	Calle 52 & 54 Rio Piedras	Gulf-Chevron	Yes	10-Mar-95	Closure Report	7-Jul-97
86-0246	Gulf #012	Carolina	Carr 190 & Andalucia	Gulf-Chevron	Yes	11-Mar-95	Closure Report	2-Feb-93
86-0249	Gulf #394	Rio Piedras	65TH Inf. & AveLopez Sicardo	Gulf-Chevron	Yes	12-Mar-95	Closure Report	11-Dec-98
86-0252	Gulf #019	Carolina	65TH Inf km 9.7	Chevron USA/Gulf G-019-7	Yes	13-Mar-95		13-Jun-98
86-0254	Gulf #023	Mayaguez	Calle Post 158 Norte	Caribbean Petroleum	Yes	14-Mar-95	Product in Well	
86-0275	Gulf #054	Bayamón	Carr.2 KM 9.5	Caribbean Petroleum Corp.	Yes	15-Mar-95	Ust Removal	22-Apr-97
86-0281	Gulf #062	Isabela	Carr. 113 Km. 1.3	Caribbean Petroleum	Yes	16-Mar-95	Product in Well	13-Jul-01
86-0285	Gulf #071	Guaynabo	Alcazar y Madrid	Caribbean Petroleum Corp.	Yes	17-Mar-95		28-Dec-01
86-0287	Gulf #073	Fajardo	Carr. 3, Km. 43.5	Caribbean Petroleum Corporation	Yes	18-Mar-95		4-Mar-98
86-0293	Gulf #084	Bayamon	Carr 2 km 15.0	Caribbean Petroleum Corp.	Yes	19-Mar-95	Closure Report	
86-0307	Gulf #104	Barceloneta	Carr. # 2 & 140 km. 57.8 Cruce Dávila	Caribbean Petroleum Corp.	Yes	20-Mar-95	Product in Well	25-Oct-95
86-0317	Gulf # 118	Guaynabo	Carr 20 Calle Baldorioty	Gulf-Chevron	Yes	21-Mar-95	Env. Assessment	29-Nov-01
86-0320	Gulf #121	Mayaguez	Carr 2 km 156.3	Caribbean Petroluem Corp.	Yes	22-Mar-95	Env. Assessment	7/23/1997
86-0322	Gulf #123	Hormigueros	Carr. 343 Km. 0.3	Gulf-Chevron	Yes	23-Mar-95	Ust Removal	14-Oct-97

INACTIVE SITES LUST LIST

Third Quarter 2010

UST ID	NAME	CITY	ADDRESS	OWNER	RELEASED	DT-RELEASED	HOWKNOWN	DTKNOWN
86-0325	Gulf # 403	Hato Rey	Francia #503, Hato Rey	Gulf-Chevron	Yes	24-Mar-95	Tank Removal	3-Nov-94
86-0329	Gulf # 133	Carolina	Fragoso Villa Fontana	Gulf-Chevron	Yes	25-Mar-95	Ust Removal	
86-0333	Gulf #138	Carolina	Los Naranjales	Caribbean Petroleum Corp.	Yes	26-Mar-95		23-Jan-02
86-0335	Garaje Luisito (ex Gulf)	San Sebastian	Carr 445 km 4.7	Gulf-Chevron	Yes	27-Mar-95	High Concentration	10-Oct-01
86-0336	Gulf # 304	Puerto Nuevo	Carr 2 km 50 Ave Kennedy	Gulf-Chevron	Yes	28-Mar-95	Tank Removal	22-Dec-93
86-0339	Gulf 316	Las Piedras	Carr 31 km 14.8	Caribbean Petroleum Corp	Yes	29-Mar-95		16-Sep-96
86-0349	Gulf #342	Morovis	Carr 167 & 565 & 145	Caribbean Petroleum Corp.	Yes	30-Mar-95	Product in Well	
86-0353	Iris I. Martinez	Dorado	Doraville Calle 695 km 1.5	Gulf/Chevron/Suc. Ramon Roig	Yes	31-Mar-95	Ust Removal	12/junio/2002
86-0357	Shell #3875	Guanica	Carr. 166 Km. 24.7	Shell Company (PR) LTD.	Yes	1-Apr-95		15-Jul-99
86-0368	Municipio de Carolina	Carolina	Calle 24	Gulf-Chevron	Yes	2-Apr-95	Ust Removal	23-Jun-99
86-0379	Gulf # 395	Guaynabo	Carr 20 km 9.2	Gulf-Chevron	Yes	3-Apr-95	Closure	
86-0380	Adalberto Luciano	Carolina	Carr 860 km 0.2 Rolling Hills	Gasolinas P.R.	Yes	4-Apr-95	Ust Removal	29-Jun-94
86-0384	Gulf #405	Ciales	Carr. 149 Km. 15.5	Gulf-Chevron	Yes	5-Apr-95		23-Jan-02
86-0401	GPR #2127	Bayamón	Calle Santa Rosa	Gasolinas Puerto Rico	Yes	6-Apr-95	Ust Removal	
86-0403	Gulf # 454	Aibonito	Carr. 162 Km. 5.1	Gulf-Chevron	Yes	7-Apr-95	Ust Removal	
86-0404	Gulf 456	San Juan	Ave. Fernández Juncos	Caribbean Petroleum Corp	Yes	8-Apr-95	Closure Report	10-Feb-00
86-0405	Sr. Jose Sanchez/Coqui	Caguas	Carr 189 km 1.7	Texaco	Yes	9-Apr-95		7-Dec-00
86-0407	Digital	San German	Carr362 km1.0 Front of Urb. El Convento	Digital Equipment Corp	Yes	10-Apr-95	Product on MW	5-Aug-97
86-0419	Palmas del Mar	Humacao	Carr. #3 km. 86.4	Palmas del Mar Resort	Yes	11-Apr-95	Product in soil / gw	31-Mar-94
86-0424	Correo Hato Rey	San Juan	585 Roosevelt BLVD	U.S. Postal Service	Yes	12-Apr-95	Product in Well	21-Jun-94
86-0447	Baxter	Maricao	Carr 357 km 0.8	Baxter Healthcare Corp	Yes	13-Apr-95	Closure Report	
86-0453	Sola Basic	Carolina	Lote 29 Parque Industrial	Mega Tran	Yes	14-Apr-95	Product /Closure	12-Jan-00
86-0579	Carlos R. Cordero	Manati	Carr 686 km 0.5	Schering Industrial Develop	Yes	15-Apr-95	Closure Report	29-Mar-99
86-0585	El Comandante	Canóvanas	Carr. 3 Km. 15.3	El Comandante	Yes	16-Apr-95	Spill Notification	5-Jun-97
86-0592	LOM Service Station	Río Piedras	Carr. 1 Km. 13.5 Sector El Cinco	Tren Urbano	Yes	17-Apr-95	Product in Well	
86-0595	Holsum	Toa Baja	Carr 2 km 20.1	Holsum Bakers of PR	Yes	18-Apr-95	Ust Removal	4-May-94
86-0598	Warner Lambert Inc.	Vega Baja	Ruta 689 km 1.9	Warner Lambert Inc.	Yes	19-Apr-95	Free Product	28-May-99
86-0602	Shell #804568	Aguas Buenas	Carr 173 km 8.5	Shell Company (P.R.) Limited	Yes	20-Apr-95		16-Sep-96
86-0608	Shell #4436	Bayamon	Bayamon	Shell Company (P.R.) Limited	Yes	21-Apr-95	Product on Well	17-Aug-99
86-0612	Felix Miranda s/s	Bayamon	Carr 167 km 18.5	Shell Company (P.R.) Limited	Yes	22-Apr-95		10-Aug-99

INACTIVE SITES LUST LIST

Third Quarter 2010

UST ID	NAME	CITY	ADDRESS	OWNER	RELEASED	DT-RELEASED	HOWKNOWN	DTKNOWN
86-0614	Shell #4589	Guaynabo	Carr 20 km 0.4	Shell Company (P.R.) Limited	Yes	23-Apr-95	Spill	26-Oct-99
86-0617	Shell #804525	Bayamon	Carr. 2 Km. 12.0	Shell Company (P.R.) Limited	Yes	24-Apr-95	Closure Report	21-Nov-95
86-0618	Shell Company (PR) LTD.	Dorado	Call Mendez Vigo # 274	Shell # 804932	Yes	25-Apr-95	Free Product	30-Jul-03
86-0625	Shell #804690	Guaynabo	Carr. 177 Km. 2.2 Los Filtros	Shell # 804690	Yes	26-Apr-95		
86-0627	Shell #3995	Humacao	Carr 3 km 82.2 Ext. Buxo	Shell Company (P.R.) Limited	Yes	27-Apr-95		
86-0628	Shell 804967	Rio Piedras	Ave 65 Infanteria esq. Calle Napoles	Shell Company (P.R.) Limited	Yes	28-Apr-95		14-Jan-99
86-0629	Shell #4770	San Juan	Viejo San Juan - Calle Comerío	Shell Company (P.R.) Limited	Yes	29-Apr-95		14-Sep-01
86-0636	Shell #4070	Mayaguez	Carr 2 km 148.7	Shell Company (P.R.) Limited	Yes	30-Apr-95	Monitoring Well	24-Mar-93
86-0638	Santiago S/S	Coamo	Carr. 14 Km. 31.7	José Santiago (Shell)	Yes	1-May-95		22-Sep-93
86-0643	Shell #804541	Corozal	Carr. 159 km. 12.1	Shell Company (PR) LTD.	Yes	2-May-95	Product on Well	21-Nov-95
86-0647	Shell 804428	Bayamon	Carr. 28 Km. 2	Shell Company (P.R.) Limited (Best)	Yes	3-May-95	Ust Removal	8/11/1999
86-0648	Shell #804517	Bayamón	Carr. 167 km. 9.6	Shell Company (PR) LTD.	Yes	4-May-95	Closure Report	
86-0650	Shell #4509	Bayamon	Carr 2 km 9.6	Shell Company (P.R.) Limited	Yes	5-May-95		
86-0652	Shell #4444	Bayamon	Ave Lomas Verdes	Shell Company (P.R.) Limited	Yes	6-May-95		10-Nov-93
86-0653	Shell 804363	Manatí	Carr.2 Km. 50.2	Shell Company (PR) LTD.	Yes	7-May-95		12-Jul-99
86-0660	Shell 804746	Rio Piedras	Muñoz Rivera #761	Shell Company (P.R.) Limited	Yes	8-May-95		25-Mar-92
86-0661	Shell # 804894	Caguas	Carr #1 km 27.5	Shell Company	Yes	9-May-95	Ust Removal	
86-0665	Shell 804215	Cabo Rojo	Salvador Brau (65	Shell Company (P.R.) Limited (Sit. 60)	Yes	10-May-95	Closure Activities	15-Dec-93
86-0667	Ex Shell (Lluberías)	Yauco	Carr 376 Km 0.19	Shell Company (P.R.) Limited (Sit. 60)	Yes	11-May-95	Ust Removal	18-junio-04
86-0685	Shell 4231	Cabo Rojo	Calle Carbonell 86	Shell Company (P.R.) Limited	Yes	12-May-95	Product in Well	5-Apr-93
86-0686	Shell 804037	Salinas	Carr PR-1 Km 92.0 Bo. Jueyes	Shell Company (PR) LTD.	Yes	13-May-95	Ust Removal	8-Aug-95
86-0689	Ex Shell 4339	Moca	Carr 420 km 1.1	Shell Company (P.R.) Limited	Yes	14-May-95	Ust Removal	17-Aug-99
86-0697	Hertz Rent a Car	Carolina	Luis Muñoz Marín Airport	Shell Company (PR) LTD.	Yes	15-May-95	Closure Report	12-Dec-97
86-0700	Marine Management	San Juan	Zona Portuaria	Shell Company (P.R.) Limited	Yes	16-May-95	Ust Removal	29-Dec-99
86-0707	Shell 3987	Juncos	Carr 31 km 24.4	Shell Company (PR) LTD.	Yes	17-May-95	Closure Report	10-Jun-96
86-0711	Shell 804720	Carolina	Ave. Campo Rico	Shell Company (P.R.) Limited	Yes	18-May-95		17-Feb-95
86-0718	Seven Up	Bayamon	Carr. 177 Km. 8.3 Minillas	Seven-up	Yes	19-May-95		1-Nov-02
86-0723	Pedro Rodríguez	San Juan	Calle Quisqueya # 55	Quisqueya 155 S/S	Yes	20-May-95	Closure Report	22-Jun-99
86-0724	Gasolina Coqui	San Juan	Carr 176 km 7.2 Cupey	Jose SanChez	Yes	21-May-95	Ust Removal	
86-0747	PREPA	Barranquitas	Bo. La Vega Salida Orocovis	Autoridad Energia Electrica	Yes	22-May-95		

INACTIVE SITES LUST LIST

Third Quarter 2010

UST ID	NAME	CITY	ADDRESS	OWNER	RELEASED	DT-RELEASED	HOWKNOWN	DTKNOWN
86-0749	Taller de Mecánica	Mayaguez	Carr 2 km 149 Bo. El Mani	Autoridad Energia Electrica	Yes	23-May-95	Free Product	23-May-97
86-0752	Taller de Mecánica	Ponce	Ave Hostos 37	Autoridad Energia Electrica	Yes	24-May-95	Tightness Test	20-Sep-95
86-0753	Taller de Mecánica	Aguadilla	Calle Victoria	Autoridad Energia Electrica	Yes	25-May-95		15-Aug-94
86-0754	Taller de Mecánica	San German	Carr. 362 KM. 0.0	Autoridad Energia Electrica	Yes	26-May-95		29-Aug-00
86-0755	Taller de Mecánica	San Sebastian	Carr. 119 Salida Camuy	Autoridad Energia Electrica	Yes	27-May-95	Product in Well	1-Jan-98
86-0757	Taller de Mecánica	Arecibo	Ave San Rosado	Autoridad Energia Electrica	Yes	28-May-95		1-Sep-97
86-0758	Taller de Mecánica	Manati	Carr. 2 Calle Patriota	Autoridad Energia Electrica	Yes	29-May-95	Ust Removal	8-Jan-02
86-0759	Taller de Mecánica	Utuado	Carr 111 km 1.4	Autoridad Energia Electrica	Yes	30-May-95	Product in Well	17-Dec-99
86-0763	Taller de Mecánica	Vega Baja	Carr. 2 Km. 38.6	Autoridad Energia Electrica	Yes	31-May-95	Product in Well	
86-0764	Luis Muñoz Marin Airport	Carolina	Aeropuerto Luis Muñoz Marín	Operaciones Aereas	Yes	1-Jun-95	Closure	1-May-94
86-0767	Sistema de Riego	Lajas	Carr. 101 Km. 21.7	Autoridad Energia Electrica	Yes	2-Jun-95	Product in Well	
86-0769	Taller de Mecánica	Yauco	Calle Matienzo	Autoridad Energia Electrica	Yes	3-Jun-95	Product in Well	21-Jun-94
86-0777	Ready Mix (Planta 8)	Bayamon	Carr 861 km 3	Shell Company (P.R.) Limited	Yes	4-Jun-95	Product in Well	16-Sep-96
86-0784	Hipodromo Antiguo	Rio Piedras	Ave. 65 de Infanteria	Shell Company (PR) LTD.	Yes	5-Jun-95	Ust Removal	
86-0796	Municipio de Fajardo	Fajardo	Obras Publicas Municipal	Shell Company (PR) LTD.	Yes	6-Jun-95	Suspect Release	7-Sep-99
86-0797	Municipio de Juncos	Juncos	Carr 185	Shell Company (PR) LTD.	Yes	7-Jun-95	Closure	23-Oct-98
86-0801	Verpas Products	Carolina	Carr. 887 Km. 9.0 Bo. Martín González	Shell Company (PR) LTD.	Yes	8-Jun-95	Vapors on MW	4-May-00
86-0830	Coop. Ganaderos de P.R.	Mayaguez	Carr. 2 Km. 157.8	Shell Company (P.R.) Limited	Yes	9-Jun-95	High Values	18-May-99
86-0842	Shell 3808	Lares	Carr 129 km 21.8 Callejones	Shell (Gulf)	Yes	10-Jun-95		
86-0844	Shell 3212	Vega Baja	Carr 2 km 40.3 / Algarrobo	Shell Company (PR) LTD.	Yes	11-Jun-95	Product on MW S	9-Jun-95
86-0847	Shell 2968	Arecibo	Carr 2 km 74.4	Shell Company (PR) LTD.	Yes	12-Jun-95		
86-0849	Bahia S/S	Cataño	Ave Principal, Urb. Bahia	Shell Company (P.R.) Limited	Yes	13-Jun-95		
86-0854	Shell 1147	Camuy	Carr 2 km 115.1	Shell Company (PR) LTD.	Yes	14-Jun-95	Closure Report	22-Feb-96
86-0855	Shell 3301	Lares	Carr 11 km 1.5	Shell Company (PR) LTD.	Yes	15-Jun-95	Ust Removal	
86-0856	Cortes s/s	Isabela	Carr. 2 Km. 115.1	Victor Cortés	Yes	16-Jun-95	Closure Report	
86-0857	Shell 002011	Isabela	Carr 2 km 109	Rafael Cortés	Yes	17-Jun-95	Product in Well	
86-0859	Shell 2658	Toa Baja	Levittown	Shell Company (P.R.) Limited	Yes	18-Jun-95		7-May-90
86-0861	Shell 2240	Dorado	Calle Marginal	Shell Company (P.R.) Limited	Yes	19-Jun-95	Integrity Test	
86-0866	Remar Magic Corp.	Hato Rey	Plaza Las Americas	Shell Company (P.R.) Limited	Yes	20-Jun-95	Organic Vapors	16-Sep-96
86-0868	Shell # 1694	Rio Piedras	Ave. Central y Ave. De Diego	Shell Company	Yes	21-Jun-95	Ust Removal	12-Aug-99

INACTIVE SITES LUST LIST

Third Quarter 2010

UST ID	NAME	CITY	ADDRESS	OWNER	RELEASED	DT-RELEASED	HOWKNOWN	DTKNOWN
86-0872	San Mateo S/S	Santurce	Ave. EduardoConde	Shell/Ricardo Rossello	Yes	22-Jun-95	Tank Closure	21-Nov-95
86-0874	Shell 01465	Hato Rey	Ave Barbosa Esq. Duarte	Shell Company (P.R.) Limited	Yes	23-Jun-95	Product in Well	9-Sep-02
86-0877	Shell S/S #0310	Santurce	Calle Labra Esq. Calle Nueva Palma	Shell Company (PR) LTD.	Yes	24-Jun-95	Produc/Ust Removal	
86-0878	Ex Shell (Oro Negro)	Toa Alta	Muñoz Rivera # 68	Shell Company (P.R.) Limited	Yes	25-Jun-95	Closure Report	
86-0880	Shell # 0841	Orocovis	Carr. 155 Km. 16.1	Shell Company (P.R.) Limited	Yes	26-Jun-95		1-Aug-95
86-0885	Shell #1937	Cabo Rojo	Carr 103 Km. 5.5	Shell Company (P.R.) Lintied	Yes	6/27/1995/16 abr 09	Ust Removal	20-Sep-99
86-0888	Manuel Santos	Moca	Calle Baldorioty & Barbosa	Shell Company (P.R.) Limited	Yes	28-Jun-95	Spill	21-Dec-98
86-0889	Shell	Mayaguez	Carr 102	Shell	Yes	29-Jun-95	Ust Removal	1-Apr-04
86-0891	Shell # 2267	Mayaguez	Carr. 102 Km. 2.6	Shell Company (PR) LTD.	Yes	30-Jun-95	Closure Report	23-Apr-93
86-0895	Shell # 710	Bayamon	Carr 2 km 8.9	Shell Company (PR) LTD.	Yes	1-Jul-95	Ust Removal	16-Mar-99
86-0896	Golden Hills	Dorado	Carr. 2 Km. 27.7	Carlos Santiago	Yes	2-Jul-95	Closure Report	18-Oct-94
86-0899	Shell 3778	Arecibo	Carr 2 Int. Pr 10	Shell Company (P.R.) Limited	Yes	3-Jul-95	Product in Well	7-Jun-95
86-0902	Shell 2500	Cataño	Carr. 5 Km. 3.4	Shell Company (P.R.) Limited	Yes	4-Jul-95	L.D Activated	30-Nov-98
86-0909	Shell 3425	Hormigueros	Carr 2 km 164.4	Shell Company (PR) LTD.	Yes	5-Jul-95		5-Aug-98
86-0912	Shell	Cabo Rojo	Carr. 103 Km. 9.1	Caribbean Petroleum	Yes	6-Jul-95	Closure Report	
86-0913	Shell #2356	Mayaguez	Calle Mckinley 157	Shell Company (PR) LTD.	Yes	7-Jul-95	Closure Report	
86-0914	Shell s/s 0132	Aguada	Calle Colon 150 Corner Marina	Shell Company (PR) LTD.	Yes	8-Jul-95		1-ene-04
86-0917	Shell # 3824	Aguadilla	Carr 467 km 1 Borinquen	Shell Company (PR) LTD.	Yes	9-Jul-95	High Values	
86-0918	Shell 477	Aguadilla	Carr. 115 Km. 5.6	Shell Company (P.R.) Limited	Yes	10-Jul-95	Ust Removal	15-Mar-95
86-0919	Shell 003239	Mayaguez	Calle Mckinley 75	Shell Company (P.R.) Limited	Yes	11-Jul-95	Ust Removal	26-Sep-00
86-0928	Shell # 2550	Jayuya	Carr 144 km 1.9	Shell Company (P.R.) Limited	Yes	12-Jul-95	Product inWell	22-Dec-94
86-0929	Shell 0060	Mayaguez	Calle Post 217	Shell Company (P.R.) Limited	Yes	13-Jul-95	Ust Removal	15-Jun-98
86-0930	Shell 1856/Gulf	Lajas	Calle Union 128	Shell Company (P.R.) Limited	Yes	14-Jul-95	Ust Removal	
86-0933	Shell 205	Mayaguez	Calle Post 100	Shell Company (P.R.) Limited	Yes	15-Jul-95	Ust Removal	16-Sep-96
86-0938	ANRA Petroleum	San Juan	Ave, De Diego # 1155	ANRA Petroleum	Yes	16-Jul-95		
86-0942	Manuel Fuentes	Hato Rey	Ave Ponce de Leon, Esq. Alhambra	Shell Company (P.R.) Limited	Yes	17-Jul-95	Product in Well	23-Mar-98
86-0946	Shell S/S 002291	Santurce	Calle Aponte 140	Shell Company (P.R.) Limited	Yes	18-Jul-95	Closure report	
86-0949	Shel # 0337	Santurce	Calle Loiza Esq.Santa Cecilia	Shell Company (P.R.) Limited	Yes	19-Jul-95	Ust Removal	3-Nov-98
86-0954	Hector Lavergne	Caguas	Ave 1 Degetau, Bonneville Heights	Shell Company (P.R.) Limited	Yes	20-Jul-95		29-Oct-01
86-0956	Shell 0302	Santurce	Santurce	Shell Company (P.R.) Limited	Yes	21-Jul-95	Product in Well	1-Apr-03

INACTIVE SITES LUST LIST

Third Quarter 2010

UST ID	NAME	CITY	ADDRESS	OWNER	RELEASED	DT-RELEASED	HOWKNOWN	DTKNOWN
86-0958	Shell 3140	Bayamon	Ave. Lomas Verdes Esq. Calle Nogal	Shell Company (P.R.) Limited	Yes	22-Jul-95	Ust Removal	13-Oct-98
86-0960		San Juan		Shell Company (P.R.) Limited	Yes	23-Jul-95		9-Dec-02
86-0963	Bajamar S/S	San Juan	Ave. Muñoz Rivera	Shell Company (P.R.) Limited	Yes	24-Jul-95	Closure Activities	5-Aug-96
86-0967	Shell 0019	San Juan	Parada 26 Ave Ponce de Leon 1910	Shell Company (P.R.) Limited	Yes	25-Jul-95	Product in Well	
86-0968		Guayama		Shell Company (P.R.) Limited	Yes	26-Jul-95	Ust Removal	
86-0970	Shell 1350	Arroyo	Carr. 3 Km. 30.4	Shell Company (PR) LTD.	Yes	27-Jul-95		
86-0971	Shell	Carolina	Ave Sanchez Osorio	Shell Company (P.R.) Limited	Yes	28-Jul-95	Product in Well	25-Aug-95
86-0974	Shell 252 (Stgo Perez)	Fajardo	General Valero 252	Shell Company (P.R.) Limited	Yes	29-Jul-95	Ust Removal	25-Aug-95
86-0977	Cleofe Rivera	Juncos	Carr 189 km 13.2	Shell Company (P.R.) Limited	Yes	30-Jul-95	Closure (High Value)	5-Mar-96
86-0983	Francisco Velez	Carolina	Ave Monserrate& Calle435 Villa Carolina	Shell Company (P.R.) Limited	Yes	31-Jul-95	Product in Well	21-Nov-95
86-0984		Carolina	Calle Arzuaga 151	Shell Company (P.R.) Limited	Yes	1-Aug-95		25-Oct-95
86-0988	Ex-Shell #2429	Rio Grande	Carr. 3 Km. 23.7	Shell Company	Yes	2-Aug-95	Ust Removal	
86-0992	Shell # 299	Aibonito	Carr. 14 Km. 46.6 Bo. Asomante	Shell Company	Yes	3-Aug-95	Ust Removal	18-Jul-95
86-0997		Bayamon	Ave Los Dominicos	Shell Company (P.R.) Limited	Yes	4-Aug-95	Closure Activities	18-Aug-95
86-0999	Juan R. Quiñones	Bayamon	Carr 168 Centro Comercial Riverview	Shell Company (P.R.) Limited	Yes	5-Aug-95	Integrity Test	6-Jun-00
86-1001	Shell #804681	Morovis	Carr. 155 Km. 55.1 Bo. Barahona	Shell Company (PR) LTD.	Yes	6-Aug-95	Leak Detector	21-Nov-95
86-1003	Shell 2321	Guaynabo	Guaynabo	Shell Company (P.R.) Limited	Yes	7-Aug-95		17-Oct-00
86-1005	Shell #1112	Bayamon	Carr 2 km 13.9	Shell Company (P.R.) Limited	Yes	8-Aug-95	Ust Removal	9-Jan-92
86-1008	Rafael Murati	Bayamon	Comerio & Ave Hnos.Davila Urb S. Fernando	Shell Company (P.R.) Limited	Yes	9-Aug-95	Ust Removal	22-Dec-98
86-1011	Shell #2860	Bayamon	Ave Santa Juanita	Shell Company (P.R.) Limited	Yes	10-Aug-95	Vapors on MW	21-Dec-99
86-1013		San Juan		Shell Company (P.R.) Limited	Yes	11-Aug-95	Ust Removal	16-Sep-96
86-1014	Shell # 3700	Toa Baja	Carr.2 KM.16.2	Shell Company	Yes	12-Aug-95	Ust Removal	5-Aug-99
86-1016	Shell S/S (002283)	Las Piedras	Carr 31 Pueblito del Rio	Shell Company (P.R.) Limited	Yes	13-Aug-95		
86-1018	Shell 1384	Rio Grande	Rio Grande	Shell Company (P.R.) Limited	Yes	14-Aug-95	Ust Removal	18-Jun-99
86-1022	Guillermo Mulero	Carolina	Carr 3 km 6.8	Shell Company (P.R.) Limited	Yes	15-Aug-95	Closure Report	28-Apr-01
86-1025	Shell 3611	Gurabo	Carr 181 km 22.6	Shell Company (P.R.) Limited	Yes	16-Aug-95	Closure Report	3-Dec-93
86-1027	Shell 3271	Humacao	Humacao	Shell Company (P.R.) Limited	Yes	17-Aug-95	Product in Well	20-Oct-97
86-1029	Shell 3662	Canovanas	Centro Comercial Loiza Valley	Shell Company (P.R.) Limited	Yes	18-Aug-95	Product in Well	
86-1030	Carmelo Jimenez	Carolina	Carr 865 km 0.7 Canovanillas	Shell Company (P.R.) Limited	Yes	19-Aug-95		21-Nov-95
86-1031	Shell #3107	Carolina	Ave. Pontezuela Jardines de Country Club	Shell Company (PR) LTD.	Yes	20-Aug-95	Spill	6-Feb-95

INACTIVE SITES LUST LIST

Third Quarter 2010

UST ID	NAME	CITY	ADDRESS	OWNER	RELEASED	DT-RELEASED	HOWKNOWN	DTKNOWN
86-1044		Guayanilla	Carr 132 km 5.4	Shell Company (P.R.) Limited	Yes	21-Aug-95	Site Assessment	
86-1048	Shell 0493	Yauco	Calle 25 de Julio	Shell Company (P.R.) Limited	Yes	22-Aug-95	Ust Removal	12-Jul-94
86-1049		Ponce	Calle Marina Esq. Jobos	Shell Company (P.R.) Limited	Yes	23-Aug-95	Spill	20-Oct-95
86-1062	Shell # 1260	Salinas	Carr.1 KM.89.4	Shell Company	Yes	24-Aug-95	Ust Removal	1-Aug-01
86-1077	Esso Co-163	Arecibo	Carr #2 CO-163	Esso	Yes	25-Aug-95	Soil Contamination	1-Jun-01
86-1078	Esso	Puerto Nuevo	Ave. de Diego #964 Urb. La Riviera	Esso Standard Oil Co.	Yes	26-Aug-95	Product in Well	21-Apr-95
86-1080	Esso- 016	Rio Piedras	Americo Miranda Rpt. Metropolitano	Esso Standard Oil Co.	Yes	27-Aug-95	Inventory control	10-Nov-97
86-1093	Esso CO-240	Caguas	Carr 183 km 4.6	Esso Standard Oil Co.	Yes	28-Aug-95	Vapors on MW	
86-1098	Jose Mendoza	Caguas	Carr. 172 km 0.5	Esso Standard Oil Co.	Yes	29-Aug-95		
86-1099	Esso S/S #173	Carolina	Carr. 860 Km. 2 Bo. Martin Gonzalez	Esso Standard Oil Co.	Yes	30-Aug-95		5-Jun-00
86-1101	Manuel Santos S/S	Carolina	Ignacio Arzuaga 103	Esso Standard Oil Co.	Yes	31-Aug-95	Ust Removal	28-Aug-96
86-1107	Esso S/S CO-184	Carolina	Ave. 65 de Infantería km. 5.8 Bo. San Martin	Esso Standard Oil Co.	Yes	1-Sep-95		21-Nov-95
86-1109	Esso S/S Co-197	Rio Grande	Carr #3 Km 27.8 Bo. Juan Gonzalez	Esso Standard Oil Co.	Yes	2-Sep-95		16-Dec-98
86-1113	Esso 22282	Carolina	Carr Boulevard Villa Carolina	Esso	Yes	3-Sep-95	Ust	31-Aug-05
86-1119	Esso Co - 006	Rio Piedras	Ave Escorial 557, Caparra Heights	Esso Standard Oil Co.	Yes	4-Sep-95	Closure Report	20-Sep-99
86-1125	Esso 77015	San Juan	Ave. Roosevelt 927 Puerto Nuevo	Esso Standard Oil Co.	Yes	5-Sep-95	Product in Well	
86-1130	Esso COB-025	San Juan	Ave. Muñoz Rivera Esq. Eleanor Roosvelt	Esso Standard Oil Co.	Yes	6-Sep-95	Closure Report	13-Mar-00
86-1134	Esso 035	Santurce	Ponce de Leon, Esq. Madrid, Miramar	Esso Standard Oil Co.	Yes	7-Sep-95	Spill	27-Dec-00
86-1137	Anibal Rodriguez Co-046	San Juan	Ave Jesus T. Piñero 1024	Esso Standard Oil Co.	Yes	8-Sep-95	Closure Report	21-Nov-95
86-1138	Esso	San Juan	Ave. Glasgow	Esso Standard Oil	Yes	9-Sep-95	Ust Removal	3-Aug-01
86-1142	Esso S/S 79205	Santurce	Calle Loiza 2207/Santa Teresita	Esso Standard Oil Co.	Yes	10-Sep-95		29-Jan-00
86-1174	Esso Co 151	Vega Baja	Carr. 670 Km. 6.8 Bo. Pugnado	Esso Standard Oil Co.	Yes	11-Sep-95	Ust Removal	15-Jul-99
86-1180	Esso CO-116	Arecibo	Carr. 651 km. 1.5 Bo. Hato Arriba	Esso Standard Oil Co.	Yes	12-Sep-95	Ust Removal	29-Oct-92
86-1185	Esso 2P-158	Isabela	Carr. # 113 km. Km. 2.3	Esso Standard Oil Co.	Yes	13-Sep-95	Ust Removal	2-Sep-92
86-1187	Esso 03294	Aguadilla	Carr 2 km 121.4 Sector Victoria	Esso Standard Oil Co.	Yes	14-Sep-95		28-Dec-01
86-1208	Esso CO-368	Ponce	Urb. Mercedita Calle #92	Esso Standard Oil Co.	Yes	15-Sep-95	Ust Removal	
86-1220	Esso S/S	Humacao	Calle Dr. Vidal Esq. Minerva	Esso Standard Oil Co.	Yes	16-Sep-95	Product in Well	
86-1226	Texaco	Juana Diaz	Carr 1 km 113.1	Texaco	Yes	17-Sep-95	Product in Well	
86-1231	Esso	Guayama		Esso Standard Oil Co.	Yes	18-Sep-95	Closure(High Values	21-Nov-95
86-1231A	ESSO CO-465	Guayama	CARR 3 KM 134.13	ESSO	Yes	19-Sep-95	Free Product	26-Mar-04

INACTIVE SITES LUST LIST

Third Quarter 2010

UST ID	NAME	CITY	ADDRESS	OWNER	RELEASED	DT-RELEASED	HOWKNOWN	DTKNOWN
86-1233	Esso s/s CO-243	Cayey	Jose de Diego # 214	Esso Standard Oil Co.	Yes	20-Sep-95	Product in Well	5-Apr-93
86-1240	Esso 23180	Ceiba	Carr # 3 km 56.9	Esso Standard Oil Co.	Yes	21-Sep-95	Product in Well	
86-1241	Pacheco S/S	Naguabo	Calle Caliz Esq. Juan R.	Reynaldo Pacheco	Yes	22-Sep-95		31-May-97
86-1244	Esso 275	Naguabo	Carr 31 km 13.2	Esso	Yes	23-Sep-95	Ust Removal	20-Sep-99
86-1251		Carolina	Urb. Ind. El Comandante	Esso Standard Oil Co.	Yes	24-Sep-95		
86-1259	Esso 189	Carolina	Carr 189 Bo Barrazas	Esso Standard Oil Co.	Yes	25-Sep-95	Leak Detector	
86-1261	Esso I-95	Rio Grande	Calle Municipal #9	Esso Standard Oil Co.	Yes	26-Sep-95	Product found on MW	6-Dec-99
86-1272	Esso 3P-219	Rio Piedras	Calle 1 Esq. Tizol	Esso Standard Oil Co.	Yes	9/27/1995/9 ago 95		14-Oct-97
86-1275	Esso 3P-089	Toa Baja	Calle Muñoz Rivera 11	Esso Standard Oil Co.	Yes	28-Sep-95		
86-1275a	Esso 3P-089	Toa Baja	Calle Muñoz Rivera 11	Esso Standard Oil Co.	Yes	29-Sep-95		
86-1278	Esso S/s #2P-085	Naranjito	Carr. 185 Km. 12.3 Bo. Cedro Arriba	Esso Standard Oil Co.	Yes	30-Sep-95	Vapors	
86-1287	Esso S/S 13060	Bayamon	Calle Barbosa Esq. Carr 2	Esso Standard Oil Co.	Yes	1-Oct-95		
86-1294	Esso 2P-129	Arecibo	Carr. # 2 km 66.6	Esso Standard Oil. Co.	Yes	2-Oct-95		17-Dec-99
86-1298	Esso 8130	Arecibo	Carr 639 Ramal	Esso Standard Oil Co.	Yes	3-Oct-95	Product in Well	3-Mar-99
86-1314	Esso 3P-331	San Sebastian	Carr. 125 Km. 10.1	Esso Standard Oil Co.	Yes	4-Oct-95	Closure Report	15-Apr-99
86-1316	Anibal Ruiz s/s DO-134	Hatillo	Carr. 2 Km. 89.1	Esso Standard Oil Co.	Yes	5-Oct-95		15-Mar-00
86-1318	Esso #2P-156	Arecibo	Carr. 135 Int. 631 Bo. Dominguito	Esso Standard Oil Co.	Yes	6-Oct-95	Ust Removal	1-Nov-95
86-1322	Miguel Monroig S/S	San Sebastian	Carr 445 km 2.0	Esso Standard Oil Co.	Yes	7-Oct-95		19-Mar-99
86-1332	ESSO EP 384	Lajas	Carr 116 km 114	Esso Standard Oil Co.	Yes	8-Oct-95	Closure report	15-Oct-97
86-1335	Esso- 2p- 314	Anasco	Carr. #2 km. 143 Int. Carr. 402 Bo. Caracol	Esso Standard Oil Co.	Yes	9-Oct-95	Closure Report	
86-1348	Francisco Arroyo	Peñuelas		Esso Standard Oil Co.	Yes	10-Oct-95		30-Oct-95
86-1350	Esso-DO 397	Yauco	Calle 25 de julio 99	Esso Standard Oil Co.	Yes	11-Oct-95		
86-1352	Ex Esso I-340	Lares	Carr 135 km 63	Esso Standard Oil Co.	Yes	12-Oct-95	Ust Removal	12-Feb-01
86-1356	Ex Esso	Yauco	Carr 372 km 7.8	Esso Standard Oil Co.	Yes	13-Oct-95	UST Removal	28-Jan-99
86-1362	Esso I 434	Lares	Carr 135 km 63.7	Esso Standard Oil Co.	Yes	14-Oct-95	Product in Well	
86-1370	Esso SD-267	Yabucoa	Carr. 3 Km. 88.5	Esso Standard Oil Co.	Yes	15-Oct-95	Product in Well	10-Nov-92
86-1371		Humacao	Carr 924 km 3.3	Esso Standard Oil Co.	Yes	16-Oct-95	Ust Removal	16-Sep-96
86-1377		Aibonito	Bo. Asomante Ruta 2	Esso Standard Oil Co.	Yes	17-Oct-95	Odors (Complaints)	
86-1390	Municipio de Guayama	Guayama	Carr. # 15 km. 1.1 Barrio La Tuna	Esso Standard Oil Co.	Yes	18-Oct-95	Ust Removal	30-Oct-95
86-1412	Motel Melia	Ponce	Calle cristina num 2	Esso Standard Oil Co.	Yes	19-Oct-95	Product in Well	8-Sep-99

INACTIVE SITES LUST LIST

Third Quarter 2010

UST ID	NAME	CITY	ADDRESS	OWNER	RELEASED	DT-RELEASED	HOWKNOWN	DTKNOWN
86-1415	Colegio Universitario del Este	Carolina	Calle Sabana Abajo	Esso Standard Oil Co.	Yes	20-Oct-95	Ust Removal	10-Oct-95
86-1428		Guaynabo	Caparra Dairy	Esso Standard Oil Co.	Yes	21-Oct-95	Ust Removal	20-Apr-00
86-1461	Jose E. Gonzalez	Lares	Carr 128 Sector Anones	Esso Standard Oil Co.	Yes	22-Oct-95	Product in Well	
86-1466	Benckinser de P.R	Dorado	Calle Estacion 92	Benckiser de P.R	Yes	23-Oct-95		6-Nov-97
86-1467		Gurabo	Carr 933 0.1	Jonhson & Johnson Dental Care	Yes	24-Oct-95	Spill	
86-1471	Gulf #315	Naranjito	Carr. PR-52 Km. 16.7	Caribbean Petroleum Corp.	Yes	25-Oct-95	Closure Report	
86-1483	Gulf #444	Arecibo	Carr. 651 km. 2.6	Caribbean Petroleum Corp.	Yes	26-Oct-95	Integrity Test Fail	13-Aug-99
86-1514	Us Naval Comp. & Telecom	Ceiba	South Delicias Bldg. 1817	Department of the Navy	Yes	27-Oct-95	Ust Removal	
86-1518	Pablo Osorio	Juana Diaz	Ford Allen U.S Naval Station	U.S Naval Station	Yes	28-Oct-95	Ust Removal	
86-1519	VLF Aguada P.R	Aguada	1710 Tablonar Building 2901	US Naval Computer and Telecom.	Yes	29-Oct-95		3-Mar-00
86-1524		Rio Piedras		Hospital de Veteranos	Yes	30-Oct-95	Closure Report	16-Sep-96
86-1530	Mr. Manuel Santiago	Guayama	Carr 3 km 140.8	Latas Aluminio Reynolds Inc.	Yes	31-Oct-95		6-Nov-01
86-1552	Carrizales s/s 563	Hatillo	Carr 2 km 85.2	Texaco Puerto Rico	Yes	1-Nov-95		28-May-86
86-1560	Farmen Texaco Building	Toa Baja	Ave. Comerio Sabana Seca	Texaco	Yes	2-Nov-95	Closure Report	26-Jan-99
86-1561	Texaco S/S #214	Bayamón	Ave. Lomas Verdes & Carr. #174	Texaco Puerto Rico	Yes	3-Nov-95	Ust Removal	30-Aug-99
86-1568	Antiguo Edificio Texaco	San Juan	Puerta de Tierra	Texaco	Yes	4-Nov-95	Closure Report	28-Nov-00
86-1570	Puerto Nuevo s/s 220	Rio Piedras	Ave Roosevelt 1250 Esq. Ave De Diego	Texaco Puerto Rico	Yes	5-Nov-95	Closure Report	4-Jan-94
86-1574	Francisco Jimenez s/s 528	Bayamon	Calle Peripheral Y 9 Rexville	Texaco Puerto Rico	Yes	6-Nov-95		
86-1576	Royal Palm S/S 231	Bayamon	Ave Lomas Verdes y Jacintos/Lomas Verdes	Texaco Puerto Rico	Yes	7-Nov-95	Closure Activities	
86-1582	Texaco S/S #223	San Juan	Parada 6 1/2 Puerta de Tierra	Texaco Puerto Rico	Yes	8-Nov-95		
86-1606	Francisco Jimenez S/S 528	Arecibo	Carr 10 km 67 Hato Viejo	Texaco Puerto Rico	Yes	9-Nov-95	Ust Removal	
86-1608	Texaco 251	Bayamon	Carr #2 km 12	Texaco	Yes	10-Nov-95	Ust Removal	
86-1609	Texaco #326	Vega Alta	Carr. 2 Km. 28.8	Texaco Puerto Rico	Yes	11-Nov-95	Closure Activities	3-Jul-95
86-1612	Victor Marrero S/S 260	Vega Baja	Carr 668 km 1.1 Sabana	Texaco Puerto Rico	Yes	12-Nov-95	Closure Activities	28-Jun-99
86-1614	Bajadero S/S	Arecibo	Carr. 656, Bo. Bajadero	Ramon Mercado	Yes	13-Nov-95	Well Inspection	21-Nov-95
86-1617	Hector Nola S/S	Arecibo	Ave Llorens Torres 289	Texaco Puerto Rico	Yes	14-Nov-95	Ust Removal	22-May-95
86-1653	Atlantic Pipe	Carolina		Texaco Puerto Rico	Yes	15-Nov-95	Ust Removal	16-Sep-96
86-1656	Bloques La Plata	Toa Baja	Carr 2 km 20.1	Texaco Puerto Rico	Yes	16-Nov-95	Ust Removal	10-Jan-03
86-1662		Corozal	Cristobal Colon & Hnos.	Texaco Puerto Rico	Yes	17-Nov-95	Ust Removal	25-Feb-98
86-1665	Ismael González	San Juan	Carr 21 Monacillos	Ismael Gonzalez	Yes	18-Nov-95	Ust Removal	21-Nov-95

INACTIVE SITES LUST LIST

Third Quarter 2010

UST ID	NAME	CITY	ADDRESS	OWNER	RELEASED	DT-RELEASED	HOWKNOWN	DTKNOWN
86-1698	Texaco # 341	Trujillo Alto	Ave. Muñoz Rivera # 8	Texaco Puerto Rico	Yes	19-Nov-95	Product in well	
86-1703	Baralt S/S 376	Fajardo	Carr 194 y Calle Main/ Urb. Baralt	Texaco Puerto Rico	Yes	20-Nov-95		
86-1712	Ceiba S/S 967	Ceiba	Carr 3 km 53.7	Texaco Puerto Rico	Yes	21-Nov-95		
86-1728	Texaco S/S 321	Caguas	Carr 784 km 2.5	Texaco Puerto Rico	Yes	22-Nov-95	Ust Removal	18-Feb-00
86-1736	Rafael Rodriguez S/S 385	Las Piedras	Carr 198 km 24.3 / Montones	Texaco Puerto Rico	Yes	23-Nov-95		19-May-99
86-1741	Venus Gardens S/S 388	Rio Piedras	Calle Acuario y Lesbos / Venus Gardens	Texaco Puerto Rico	Yes	24-Nov-95	Closure Report	30-May-95
86-1761	La Riviera S/S 215	Rio Piedras	Ave De Diego Esq. Calle 48/ La Riviera	Texaco Puerto Rico	Yes	25-Nov-95	Ust Removal	1-Jan-95
86-1784	Texaco	Salinas	Salinas	Texaco Puerto Rico	Yes	26-Nov-95		19-Aug-99
86-1787		Ponce		Texaco Puerto Rico	Yes	27-Nov-95	Closure Report	16-Mar-99
86-1793	Texaco S/S 600	Mayaguez	Post 224	Texaco Puerto Rico	Yes	28-Nov-95	Ust Removal	15-Nov-02
86-1795		Hormigueros		Texaco Puerto Rico	Yes	29-Nov-95	Ust Removal	05-Abril-94
86-1823	Texaco 674	Cabo Rojo	Carr 10 & 101 , Boqueron	Texaco Puerto Rico	Yes	30-Nov-95	Closure Report	25-Aug-98
86-1826	Juan Aponte S/S 667	Cabo Rojo	Carr 102 km 2.9	Texaco 667	Yes	1-Dec-95	Closure Report	22-Nov-00
86-1833		Mayaguez		Texaco 690	Yes	2-Dec-95	Ust Removal	4-Dec-00
86-1835	Humberto Ramirez S/S 624	Rincon	Carr 115 km 13 Bo. Pueblo	Texaco Puerto Rico	Yes	3-Dec-95	Ust Removal	
86-1836	Desiderio Perez	San Sebastian	Carr 119 Km 23.2	Texaco Puerto Rico	Yes	4-Dec-95	Closure Report	22-Nov-02
86-1848	Noryluz Velez s/s 654	Cabo Rojo	Carr Boqueron km 13.9	Texaco Puerto Rico	Yes	5-Dec-95	Closure Activities	11-Feb-00
86-1853		Sabana Garnd	Calle Felix 110	Texaco Puerto Rico	Yes	6-Dec-95	Closure	22-Feb-02
86-1857	Hilario Ayala 622	San German	Calle Luna # 123	Texaco Puerto Rico	Yes	7-Dec-95	UST Removal	
86-1869	Roberto Amaro S/S	Patillas	Carr 3 km 114 , Guardarraya	Texaco Puerto Rico	Yes	8-Dec-95	Ust Removal	21-Jun-95
86-1875	Texaco 819	Coamo	Ave. Jose Quinton	Texaco s/s 819	Yes	9-Dec-95	Product in Well	
86-1876	Texaco 819	San Sebastian		Texaco Puerto Rico	Yes	10-Dec-95	Ust Removal	28-Apr-99
86-1894	Caribe Tuna	Ponce	Muelle Ponce	Texaco Puerto Rico	Yes	11-Dec-95	Cierre de Tanque	29-Apr-97
86-1901		Vega Baja	Cabo Caribe Ind. Park , Calle 686	Thomas & Betts Caribe	Yes	12-Dec-95	Closure Report	
86-1911	Estacion Gurabo	Gurabo	Carr 189 km 7.3 Bo Rincon	Estacion Exp. Agricola	Yes	13-Dec-95	Closure Report	
86-1925	Guardia Nacional / Arecibo	Arecibo	Carr 129 km 4	P.R. National Guard	Yes	14-Dec-95	Ust Removal	1-Dec-97
86-1931		Mayaguez		P.R. National Guard	Yes	15-Dec-95	Closure Activities	26-Apr-96
86-1942	Facility 1935	Mayaguez	Carr 2	Sears of Puerto Rico	Yes	16-Dec-95		30-Apr-96
86-1944		Dorado	P.R. Cement	Puerto Rican Cement	Yes	17-Dec-95	Product found MW	13-Oct-98
86-1956	Gilberto Mejías	Caguas	Carr. 52 / Centro Mantenimiento Caguas	Autoridad Carreteras y Transportación	Yes	18-Dec-95	Product found on MW	8-May-95

INACTIVE SITES LUST LIST

Third Quarter 2010

UST ID	NAME	CITY	ADDRESS	OWNER	RELEASED	DT-RELEASED	HOWKNOWN	DTKNOWN
86-1964	Colegio Universitario Humacao	Humacao	Carr 908 Ave Tejas km 1.3 / Bo. Tejas	Colegio Universitario Humacao	Yes	19-Dec-95	Product in Well	2-May-96
86-2000	Esso- 2P 022	Aguas Buenas	Carr 156 Km 50.0 Bo Sumidero	Esso Standard Oil Co.	Yes	20-Dec-95	Free Product	8-Aug-95
86-2013	Ryder Memorial Hospital	Humacao	PO BOX 859, Humacao	Ryder Memorial Hospital Inc.	Yes	2-Feb-09	UST Removal	21-Dec-95
86-2021	Gulf S/S 383	Loiza	Carr 187 km 10.6	Gulf	Yes	22-Dec-95		
87-0010	Carib Inn Hotel	Carolina	Ave. Gobernadores	Carib Inn Hotel	Yes	23-Dec-95	Closure Report	6-Dec-99
87-0013	Shell #3867	Canóvanas	Carr 3 Km. 11.2	Shell Company	Yes	24-Dec-95	Inspection and Comp	2-Jan-02
87-0020	Arecibo Job Corps	Arecibo	Carr 682 km6.6	Arecibo Job Corps	Yes	25-Dec-95		
87-0026	Borinquen Biscuit	Yauco	Carr 376 km 0.2	Borinquen Biscuit Corp.	Yes	26-Dec-95		1-Feb-01
88-0002	Francisco Caban S/S 607	Moca	Carr 111 km 5 / Salida San Sebastian	Texaco	Yes	27-Dec-95	Closure Report	
88-0004	Teresa Parra Chaves	Naranjito	PR 164 km 4.9	Texaco 397	Yes	28-Dec-95	Ust Removal	19-Feb-99
88-0008	San Pablo Hospital	Bayamon	Calle Sta. Cruz # 70	San Pablo Hospital	Yes	29-Dec-95	Closure Report	
88-0011	San Juan Oil, Co.	Carolina	Calle 272 Country Club (3Rd. Extension)	San Juan Oil, Co.	Yes	30-Dec-95	Ust Removal	
88-0013	Citgo La Muda	Guaynabo	Carr 1 km 23.3	Arecibo San Juan Investment	Yes	31-Dec-95	Closure Report	21-Nov-95
88-0017	Orange Crush	Bayamon	Carr. 174 Km. 2.1	Orange Crush de P.R.	Yes	1-Jan-96		22-May-98
88-0061		Corozal		Empire Textile	Yes	2-Jan-96	Ust Removal	1-Oct-91
88-0065	Tejidos Coamo, Inc.	Coamo	Carr 14 km 4.5	Tejidos Coamo, Inc.	Yes	1/3/1996/9 ago 94	Closure	
88-0066		Isla Grande		Crowley Environmental Services	Yes	4-Jan-96	Ust Removal	9-Sep-94
88-0071	Dorado Beach Resort	Dorado	Carr 693 Km 12 Hm 8 Número 120	DBR Management	Yes	3-Nov-09	UST Removal	5-Jan-96
88-0077	Avis Rental Car	Carolina	Aeropuerto Internacional	Avis Rental Car	Yes	6-Jan-96	Product in Well	
88-0080		Ponce		Leaseway of PR	Yes	7-Jan-96		16-Sep-96
88-0084		Guaynabo	Carr 20 Los Frailes	Compañía de Fomento Industrial	Yes	8-Jan-96	Closure Report	
88-0110	Arecibo Hospital	Arecibo	Calle Palma # 55	Hospital Regional Arecibo	Yes	9-Jan-96	High Values	27-Aug-97
89-0001		Cabo Rojo	Carr 301 km 0.7, Las Arenas	PR Telephone Company	Yes	10-Jan-96		28-Mar-95
89-0003		Moca		PR Telephone Company	Yes	11-Jan-96		
89-0010	Hormigueros CO	Hormigueros	Hormigueros C O	PR Telephone Company	Yes	12-Jan-96	Ust Removal	
89-0012	Lajas Arriba Remoto	Lajas	Carr. 117 Km. 5.7	Puerto Rico Telephone Co.	Yes	13-Jan-96	Phase III Report	27-Jun-92
89-0026	Yauco C.O.	Yauco	Calle Pacheco Final	PR Telephone Company	Yes	14-Jan-96	Ust Removal	10-Aug-95
89-0031	Puerto Rico Telephone Co.	Aguada	Carr. 416 Int. Carr. 411 km. 7.5	Repetidor Atalaya - PRTC	Yes	15-Jan-96		
89-0043	Peñuelas Remoto	Peñuelas	Carr 385, Int. 127, Tallaboa	PR Telephone Company	Yes	16-Jan-96	Ust Removal	28-Apr-99
89-0052	Guardarraya Remoto	Arroyo	Carr 3 km 114.9, Guardarraya	PR Telephone Company	Yes	17-Jan-96	Closure Report	18-Nov-94

INACTIVE SITES LUST LIST

Third Quarter 2010

UST ID	NAME	CITY	ADDRESS	OWNER	RELEASED	DT-RELEASED	HOWKNOWN	DTKNOWN
89-0081	Oficina Central Fajardo	Fajardo	Calle General Valero	PR Telephone Company	Yes	18-Jan-96	Product in Well	
89-0085	PR Telephone Company	Trujillo Alto	Carr. 846 Bo. Cuevas	PR Telephone Company	Yes	19-Jan-96	Ust Removal	12-Sep-95
89-0089		Carolina	Bo. Sabana Abajo	PR Telephone Company	Yes	20-Jan-96	Product in Well	16-Sep-96
89-0096	El Yunque Trans. Tower	Rio Grande	Carr 191 km 13.1, El Yunque	PR Telephone Company	Yes	21-Jan-96	Product Found onWe	10-Jun-96
89-0099	PRTC	Luquillo	Calle Jesus Pinero	PRTC	Yes	22-Jan-96	Ust Removal	25-Sep-95
89-0110	Palmas Warehouse	Cataño	Bo. Palmas	PR Telephone Company	Yes	23-Jan-96		13-Oct-98
89-0123	Transmission Tower	Jayuya	Carr 141 km 6.1, Monte Gregorio	PR Telephone Company	Yes	24-Jan-96	Ust Removal	
89-0156	Municipio de Manati	Manati	carr 685	Municipio de Manati	Yes	25-Jan-96	Leak Detector	22-Jun-95
89-0162	Shell	Arecibo	Carr 682 km 13.5	Shell 24805	Yes	26-Jan-96	Product in Well	1-Feb-93
89-0166	Garaje Municipal	Vega Baja	Carr. 867 Km. 1.3	Municipio de Vega Baja	Yes	27-Jan-96	Product found on MW	
89-0167	Dept. Transportacion	Ponce	Carr. 2 Bo. Canas	Municipio de Ponce	Yes	28-Jan-96	Product in Well	25-Sep-00
89-0174		Mayaguez	Carr 2 km 186.5, Calle Post	Gulf-Chevron	Yes	29-Jan-96	Ust Removal	8-Nov-01
89-0179		Vega Baja	Calle Martínez Esq. Betances	Esso Standard Oil Co.	Yes	30-Jan-96	Ust Removal	
89-0191	Motorola	Maricao		PR Telephone Company	Yes	31-Jan-96		10-Dec-99
89-0193	Cerro Maravilla	Villalba	Carr 143 km 10, Maravilla	Radio Telephone Comm. P.R. Inc.	Yes	1-Feb-96	Closure Report	
89-0204	Express Auto	Canovanas	Carr 185 km 3.2	Sra. Cecilia Lancara	Yes	2-Feb-96	Spill / Hortense	21-Nov-95
90-0001	Manolo S/S	Juncos	Carr. 198 Km. 16.0	Jose Collazo	Yes	3-Feb-96	Closure Report	11-Aug-98
90-0031	Santa Paula Oil	San Juan	Calle Palma #1304	Toral	Yes	4-Feb-96	Product in Well	21-Apr-95
90-0052	Figueroa S/S	San Sebastian	Carr. 125 Km 16.8	Garaje Hato Arriba	Yes	18-Mar-09	Product Found on MW	5-Feb-96
90-0066	Hospital Regional	Fajardo	Fajardo	Departamento de Salud	Yes	6-Feb-96	Ust Removal	
90-0069	Hospital Santa Rosa	Guayama	Ave. veteranos Urb Santa Rosa	Hospital Santa Rosa	Yes	7-Feb-96	Closure Report	16-May-91
90-0070	Hospital Manati	Manati	Carr Hernandez Carrion	Hospital Manati	Yes	8-Feb-96	Ust Removal	
90-0079	Hosp. Pediatrico	San Juan	Calle Periferal Centro Medico	Hospital Pediatrico	Yes	9-Feb-96	Ust Removal	16-Mar-00
91-0009		Carolina	Carr 26 km 2.5, San Anton	Shell	Yes	10-Feb-96	Closure Report	2-Oct-98
91-0038	GPR #2140	Bayamón	El Canton Mall	Gasolinas Puerto Rico	Yes	11-Feb-96	Ust Removal	28-Jun-00
91-0044	Eureka Gas Station	Rio Grande	Calle Principal #37	Yamil Abdel Rahman	Yes	12-Feb-96	Closure	16-Oct-98
91-0046	Rio Piedras S/S	Rio Piedras	Cruce 65 Inf. y Ave Ponce de Leon 1203	Pedro Rodriguez	Yes	13-Feb-96	Closure Report	21-Nov-95
91-0065		Hato Rey	Ave Ponce de Leon & Calle Ocasio	Gasolinas Puerto Rico 1007	Yes	14-Feb-96	Ust Removal	11-May-00
91-0069	GPR #2109	Carolina	Ave. Galicia Castellana Gardens	Gasolinas Puerto Rico	Yes	15-Feb-96		1-Dec-97
91-0093	Velco	Carolina	Velco	Popular Leasing	Yes	16-Feb-96		15-Mar-00

INACTIVE SITES LUST LIST

Third Quarter 2010

UST ID	NAME	CITY	ADDRESS	OWNER	RELEASED	DT-RELEASED	HOWKNOWN	DTKNOWN
91-0102	GPR 1301	Guayama	Carr 3 Km 149.9	Gasolinas Puerto Rico	Yes	17-Feb-96	Ust Removal	29-Jun-98
91-0104	GPR #3215	Trujillo Alto	Carr. 181 y Calle Muñoz Rivera	Gasolinas Puerto Rico	Yes	18-Feb-96	Product in Well	
91-0120	GPR #5221	Cabo Rojo	Carr. 301 Km. 5.5 Boquerón	Gasolinas Puerto Rico	Yes	19-Feb-96	Closure Report	21-Jul-99
91-0122	Gasolinas de P.R.	Sabana Grand	Carr. 121 Km. 222.4	Gasolinas de P.R.# 229	Yes	20-Feb-96	Closure Activities	11/22/2001
91-0128	Gasolinas Puerto Rico	Rio piedras	Carr 220	Gasolinas Puerto Rico 5318	Yes	21-Feb-96	Spill	8-Aug-95
91-0130	GPR #5315	Río Piedras	Carr. 848 Km. 0.8 Saint Just	Gasolinas Puerto Rico	Yes	22-Feb-96	Closure Report	
91-0135	GPR #5210	Moca	Carr. 125 Km. 0.6	Gasolinas Puerto Rico	Yes	23-Feb-96	Closure Report	1-Jan-86
91-0136	Gasolinas P.R. 5225	San Lorenzo	Carr 183 km 2.6	Gasolinas P.R	Yes	24-Feb-96	Ust Removal	8-Nov-00
91-0143	Victor Fernández	San Juan	Ave. Barbosa #710	Cantera S/S	Yes	25-Feb-96	Free Product	21-Nov-95
91-0146	GPR #5287	Aguas Buenas	Carr. 173 Barrio Jagueyes	Gasolinas Puerto Rico	Yes	26-Feb-96	Ust Removal	
91-0154	Shell 3786	Rio Piedras	Calle Sicilia Urb. San Jose	Shell	Yes	27-Feb-96		
91-0164	Guerrero Remoto	Isabela	Carr. 2 Km. 113	PR Telephone Co.	Yes	28-Feb-96	Ust Removal	29-Sep-00
91-0194	Texaco #991	Toa Baja	Carr. 2 Km. 70.3 Candelaria	Texaco Puerto Rico	Yes	2-Sep-10	Closure Activities	29-Feb-96
91-0195	Luis Medina S/S 940	Canovanas	Carr 188 km 1.5	Texaco Puerto Rico	Yes	1-Mar-96		1-Jul-00
91-0296	Centro Servicio Quintana	Moca	Carr. 125 Km. 14.0	Edgar Quintana	Yes	2-Mar-96	Closure Report	
91-0309	Aut. De Comunicaciones	Rio Piedras	Ave Muñoz Rivera & Calle Coll	Esso Standard Oil Co.	Yes	3-Mar-96	Product in Well	22-Aug-98
91-0332	Shell	Lajas	Carr 65 Infanteria #23	Angel Lugo	Yes	4-Mar-96	Closure Report	3-Feb-99
91-0333	Adam Caraballo	Las Piedras	Carr 198 km 5.1	Texaco Puerto Rico	Yes	5-Mar-96	Ust Removal	25-Aug-95
91-0383	Total 3304	San Juan	Carr 176 km 8.1	Total Petroleum	Yes	6-Mar-96	High Values	21-Aug-01
91-0389	Gasolinas P.R. 5097	San Sebastian	Carr 111 km 20.7	Gasolinas P.R.	Yes	7-Mar-96	Closure	22-Apr-91
91-0397	GPR #5246	Coamo	Carr. 150 km. 18.7	Gasolinas Puerto Rico	Yes	8-Mar-96	Contaminated Soil	28-Jul-99
92-0001	Closure Activities	Jayuya		Esso Standard Oil Co.	Yes	9-Mar-96	Spill	28-Sep-95
92-0020	Warnaco	Aguas Buenas	Carr 156 km 51.4	Warnaco Men's Sportwear	Yes	10-Mar-96		4-Sep-90
92-0041	Leaseway	Carolina		Leaseway of PR	Yes	11-Mar-96		10-Feb-97
92-0046	Texaco # 285	Guaynabo	Carr. 20 Km.. 6.9	Texaco Puerto Rico	Yes	12-Mar-96	Product in well	16-Jan-02
92-0054	Yauco STP Plant	Yauco	Calle 23 de Julio Carr 335 km 11	Prasa	Yes	13-Mar-96	Closure Activities	16-May-95
92-0063	Ponce Regional STP. Plant	Ponce	Carr 2 km 258.2	Presa	Yes	14-Mar-96	Closure	15-Mar-95
92-0072	Estacion Bomba	Cidra	Urb Treasure Valley	AAA	Yes	15-Mar-96	Closure Report	21-Nov-95
92-0079	Autoridad de Energía Eléctrica	Yauco	Bo. Almacigo	Central Hidroeléctrica Yauco II	Yes	16-Mar-96		1-Dec-97
92-0090	Estacion Bombas Rexville	Bayamon	Carr 167 Calle 21/ Urb. Rexville	PR Aqueduct & Sewer Autho	Yes	17-Mar-96	Product found on MW	13-Jun-94

INACTIVE SITES LUST LIST

Third Quarter 2010

UST ID	NAME	CITY	ADDRESS	OWNER	RELEASED	DT-RELEASED	HOWKNOWN	DTKNOWN
92-0091	Pump STA. Dorado del Mar	Dorado	Carr 693 Calle 2, Dorado del Mar	Prasa	Yes	18-Mar-96	Closure (High Values)	15-Oct-90
92-0097	Planta Alcantarrillado	Cabo Rojo	Camino La Charca Urb. Santa Maria	Autoridad Acueductos y Alcantarrillados	Yes	19-Mar-96		
92-0105	American Agencies	Carolina	Carr 78 km 0.9	American Agencies	Yes	20-Mar-96		21-Nov-95
92-0112	Packaging Unlimited Inc.	Guaynabo	Carr 24 km 2.6	Packaging Unlimited Inc.	Yes	21-Mar-96	Product on Manhole	
92-0117	Jose M. Sabatier Castro	Guayama	Calle Calimano 162 Norte	Jose M. Sabatier Castro	Yes	22-Mar-96	Closure Report	
92-0122	P.R. Container	Bayamon	Carr 2 km 15.2 Corujo Ind. Park/ Hato Tejas	Union Camp PR	Yes	23-Mar-96	Closure (High Values)	
93-0002	Casher, Inc.	Ponce	Ave. Hostos 119	Casher, Inc.	Yes	24-Mar-96	Closure Report	29-Apr-98
93-0009	Lco. Angel M. Rivera Munich	San Juan	Calle Ponce de Leon	Panaderia Lisboa Antigua	Yes	25-Mar-96	Ust Removal	4-Oct-96
93-0017	Kodak Caribbean Ltd.	Carolina	Ave Campo Rico 246	Kodak Caribbean Ltd.	Yes	26-Mar-96	Ust Removal	5-Oct-99
93-0019	Almacenes Owens	Las Piedras	Carr. 183 Km. 21.6 Bo. Tejas	Compañía Fomento Industrial	Yes	27-Mar-96	Closure Report	19-Mar-99
93-0022	Gasolinas P.R. 2145	Carolina	Calle Ignacio Arzuaga	Gasolinas P.R.	Yes	28-Mar-96	Closure Report	24-Nov-98
93-0033	COE	San Juan	Ave. Fernandez Juncos #400	U.S. Army C.O.E.	Yes	29-Mar-96		21-Nov-95
93-0059	Hospital Sub-Regional	Humacao	Expreso Cruz Ortiz Estela, Ave. Tejas	Hospital Sub-Regional de Humacao	Yes	30-Mar-96	Ust Removal	23-May-00
93-0060		Camuy		Gasolinas PR	Yes	31-Mar-96		4-Oct-96
93-0061	Sucesion Marti Torres	Hato Rey	Ave Ponce de Leon 461	Sucesion Marti Torres	Yes	1-Apr-96	Closure Report	30-Sep-99
93-0078	Camuy S/S	Camuy	Carr 4491 km 2 Bo. Puente		Yes	2-Apr-96		6-Dec-99
93-0079	Hotel Marriot	Santurce	Condado	Dupont Plaza / Marriot Hotel	Yes	4/3/1996/14 may 99	Ust Removal	1-Dec-97
93-0087	Esso 2P-142	Manati	Carr. # 2 km 46.2	Esso Standard Oil Co.	Yes	4-Apr-96		
94-0001	Fundacion Sierra Boerman	Miramar	Ave Ponce de Leon 701	Fundacion Sierra Boerman	Yes	5-Apr-96	Ust Removal	27-Sep-99
94-0009	P.R. National Guard	Peñuelas	Carr 385	P.R. National Guard	Yes	6-Apr-96	Ust Removal	5-Aug-03
94-0011	Camp Tortuguero	Vega Baja	Carr 687	P.R. National Guard	Yes	7-Apr-96	Closure Activities	23-Jan-91
94-0016	WAPA Broadcasting	Guaynabo	Carr 21	WAPA Broadcasting Sta.	Yes	8-Apr-96	Spill on creek	
94-0021		Gurabo		Finca La Hormiga	Yes	9-Apr-96	Ust Removal	16-Sep-96
94-0035		Rio Piedras		De Diego Apartments	Yes	10-Apr-96	Ust Removal	8-Jul-98
94-0037	Escuela Villa Capri	Hato Rey	Ave Arterial Esq. Olivero	Interstate General Properties	Yes	11-Apr-96		
94-0055	Valle Escondido S/S	Guaynabo	Carr 834 km 2.2 Bo. Hato Nuevo	Valle Escondido	Yes	12-Apr-96	Spill	
94-0063	Pueblo International	Guaynabo	Centro Comercial Santa Maria	Pueblo International	Yes	13-Apr-96	High TPH Values	1-Sep-99
94-0079	Principado Cleaners	Santurce	Ave. Barbosa #604	Principado Cleaners, Inc.	Yes	14-Apr-96	Closure Activities	28-Oct-96
94-0120	Olympic Group	Guaynabo	Carr. 20 Km. 3.8	Olympic Group Inc.	Yes	15-Apr-96	Spill	
94-0126	Auction & Salvage, Inc.	Bayamón	Carr. #2 Hato Tejas	Antigua Planta La Famosa	Yes	16-Apr-96	Closure Report	

INACTIVE SITES LUST LIST

Third Quarter 2010

UST ID	NAME	CITY	ADDRESS	OWNER	RELEASED	DT-RELEASED	HOWKNOWN	DTKNOWN
94-0159		Cidra		Shelfoam Products	Yes	17-Apr-96	Closure Report	14-Feb-02
94-0164		Carolina	Ave 65 Inf. 7.3	Seedmans	Yes	18-Apr-96		21-Jan-97
94-0172	Hotel Barranquitas	Barranquitas	Carr. 152 Km. 6 Bo. Quebradillas	Comp. Fomento Industrial	Yes	19-Apr-96	Closure Report	
94-0176	Thermo Form	Juncos	Carr. 187 Km. 2.4 Parque Ind. Lote 10	Compañía Fomento Industrial	Yes	20-Apr-96	Closure Activities	28-Dec-99
94-0177	Estudio Panamericano	Carolina	Carr 26 sabana Abajo	PRIDCO	Yes	21-Apr-96		
94-0189	Empresas Vasallo	Carolina	Carr 190 / La Ceramica	Empresas Vasallo	Yes	22-Apr-96	Product in Well	13-Jul-00
94-0201	Planta Filtros El Yunque	Rio Grande	Carr 3 km 25.4 Int 955 km 0.3 / Juan Gonzalez	P.R. Aqueduct Sewer Authority	Yes	23-Apr-96	Closure Report	
94-0229	Escuela Alcides Figueroa	Añasco		Departamento de Educacion	Yes	24-Apr-96		17-Oct-94
94-0239	Escuela Nemesio Canales	Hato Rey	Res. Nemesio Canales	Departamento de Educacion	Yes	25-Apr-96		16-Sep-96
94-0241	Escuela Antonio Sarriera	Rio Piedras	Rio Piedras	Departamento de Educacion	Yes	26-Apr-96	Ust Removal	13-Dec-00
94-0243	Esc. Villa Capri	Rio Piedras	Calle Verona Esq. Niza, Villa Capri	Departamento de Educacion	Yes	27-Apr-96		9-Aug-99
94-0245	Esc. Carmen Sanabria	Rio Piedras	Calle Arkansas San Gerardo	Departamento de Educacion	Yes	28-Apr-96		7-Aug-98
95-0002		Arecibo		Muebleria Alvarez	Yes	29-Apr-96	Ust Removal	8-Aug-01
95-0023	Compresores & Equipo	San Juan	Calle Guayama 267	Compresores & Equipos	Yes	30-Apr-96	Closure Activities	19-Aug-99
95-0040		San Juan	San Juan	BMA	Yes	1-May-96	Ust Removal	20-Aug-01
95-0050	Texxas	Mayaguez	Carr 102 km 6 hm 6	Francisco Lorenzo	Yes	2-May-96	Ust Removal	9-Aug-99
95-0061	Baskin Robbins	Rio Piedras	El Señorial Mall	Wometco de Puerto Rico	Yes	3-May-96	Ust Removal	
95-0069	Velvis Development Corp.	Rio Piedras	Calle 21/Mario Julia		Yes	4-May-96		30-Mar-94
95-0074	Bayamon Regional Hospital	Bayamon	Ave Laurel Santa Juanita	Bayamon Ergional Hospital	Yes	5-May-96	Ust Removal	5-Jul-96
96-0025	Tecnicentro Mundial	Carolina	Ave. Campo Rico Esq. El Comandante	Tecnicentro Mundial	Yes	6-May-96		11-May-98
96-0038	Las Arenas s/s	Cabo Rojo	Carr 101 km 16.7	Gustavo Colberg	Yes	7-May-96	Closure (High Values	20-Oct-95
96-0039	La Esquina Famosa	Río Piedras	El Señorial Mall	Esquina Famosa	Yes	8-May-96	Ust Removal	7-Jul-99
96-0045	Josefina Zabillaga	Guaynabo	San Patricio Plaza	One Hour Jet Cleaners	Yes	9-May-96	Ust Removal	
96-0046	Bonaire Cleaners	San Juan	Carr 177 Ave. Lomas Verdes	Obin Mendez	Yes	10-May-96	Closure Activities	1-Jan-00
97-0030	US Immigation and Natura	Aguadilla		U.S. Immigration & Naturalization	Yes	11-May-96	Product in Well	31-May-96
98-0025	Colinas del Yunque	Río Grande	Carr. 191 Km. 2.1	Autoridad Acueductos y Alcantarillados	Yes	12-May-96	Ust Removal	15-Mar-95
98-0028	Proenco Corp. (T-133-0-52)	Corozal	Carr. 159 km. 13.5	Compañía Fomento Industrial	Yes	13-May-96	Ust Removal	24-Aug-95
98-0029	K-Love (S-0700-0-64)	Carolina	Carr. 26 Km. 12.0 Lote 4 Parq. Ind. Sabana	Compañía Fomento Industrial	Yes	14-May-96	Ust Removal	
98-0032	FM Industrial	San Germán	Calle A Parque Ind. Ernesto Quiñones	Compañía Fomento Industrial	Yes	15-May-96	Ust Removal	19-Apr-00
98-0037	Palmarito S/S	Palmarito S/S	Carr # 568 km 15. 9	Ramon Rivera	Yes	16-May-96	UST Removal	21-Nov-95

INACTIVE SITES LUST LIST

Third Quarter 2010

[illegible]



AVA ENVIRONMENTAL CONSULTANTS

P.O. Box 361300, SAN JUAN, PUERTO RICO 00936-1300

TEL. (787) 505-4981 • FAX. (787) 720-2809

E-MAIL: AVAENVIRONMENTAL@GMAIL.COM

11 de agosto de 2022

Sra. Anaís Rodríguez Vega
Secretaria Interina
Departamento de Recursos Naturales y Ambientales
P. O. Box 366147
San Juan, Puerto Rico 00936

Via Email: amarilisrodriguez@drna.gobierno.pr, melvinmenendez@drna.pr.gov, karencortes@drna.pr.gov

Asunto: Solicitud de Información sobre UST/LUST
Área de Tanques de Almacenamiento Soterrados
Propiedad: PR 180 Km 2.1 Intersección con Bypass Manuel González Martínez Bypass,
Salinas PR

Estimada señora Rodríguez Vega:

Nos encontramos preparando un Estudio Ambiental Fase 1 (*Phase 1 Environmental Site Assessment*) para la propiedad de referencia ubicada en la PR 180 Km 2.1. Se incluye una foto aérea, mapa de vecindad y el mapa topográfico con la localización de la propiedad

Por la presente solicitamos nos indiquen si el Área de Tanques de Almacenamiento Soterrados tiene conocimiento de la existencia de UST y/o LUST en la propiedad, propiedades adyacentes y propiedades en un radio de una media milla (0.5 mi) de distancia de la misma. De ser así, solicitamos autorización para revisar los expedientes de dichos casos.

Agradecemos de antemano la atención prestada a este asunto. De tener alguna duda puede comunicarse con nosotros al 787-505-4981.

Atentamente,

Annette M. Fernández Rosario, P.E., LEED AP, PA, IPV, NGBS Green Verifier

Anejo

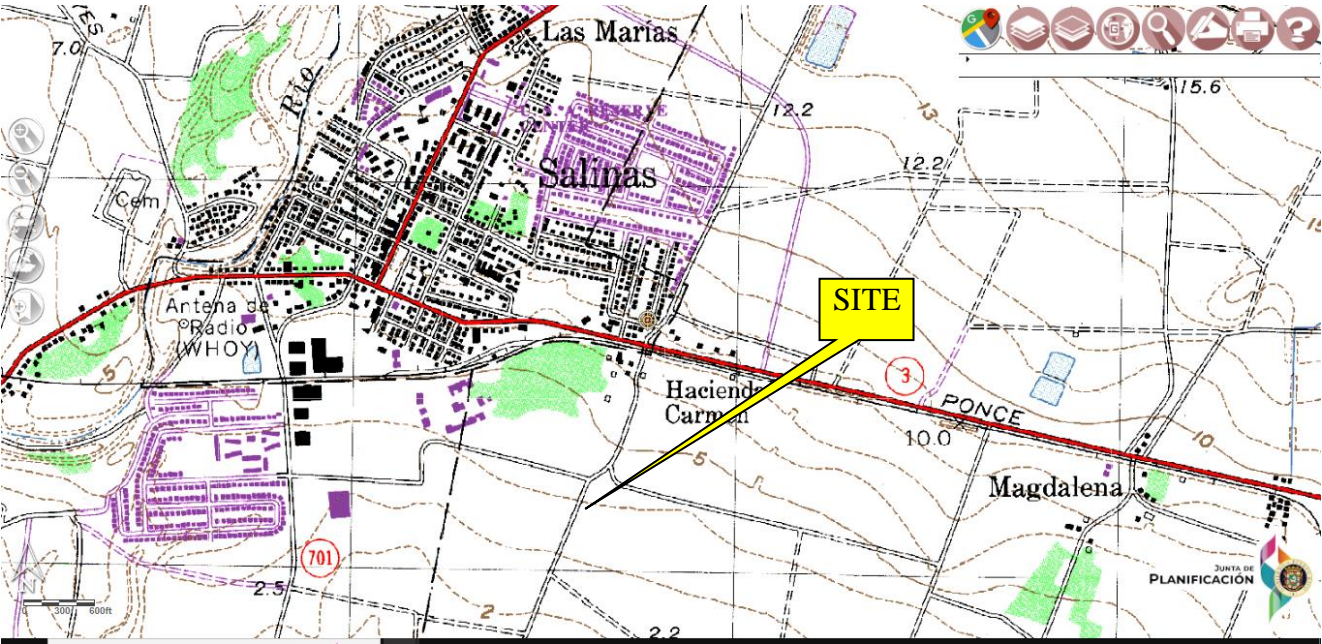
Foto Aérea:



Mapa de Vecindad



Mapa Topográfico



RUTA PR 180: Mejoras a la ruta de Desalojo
Roundabout at PR-180 with Manuel González Martínez Bypass
Municipality of Salinas
PR-CRP-000142
17.971159, -66.293618

STATE UST LIST

Listado Mayo 2008

Owner Name	AltFacilityID	Notification Description	Facility Name	Street Address	City	Facility Description
Municipio de Adjuntas	2-890168	Amended	GARAGE MUNICIPAL	CARRETERA # 10	Adjuntas	Local Government
Arsenio Rivera Valentin	2-860931	Amended	Garage Villa Perez	RD. #135, KM. 75.8	Adjuntas	Gas Station
Total Petroleum Puerto Rico Corp.	2-860355	Amended	Total #2156	RD. 135, KM. 81.0	Adjuntas	Gas Station
Rigoberto Alvarez Maldonado	2-970022	Amended	GARAJE LA FUENTE	Carr. 123 Km. 27.3	Adjuntas	Gas Station
ESSO STANDARD OIL CO PR	2-861430	Closure	RIO CONSTRUCTION CORP.	RD. 10 SALTILLO WARD	Adjuntas	Industrial
TEXACO PUERTO RICO INC	2-861841	Amended	HECTOR RIOS S/S # 835	RD. 10 KM. 0.2	Adjuntas	Gas Station
NICASIO SEPULVEDA SANTIAGO	2-920113	Amended	Garage Yahuecas	RD. 135 KM. 72.9	Adjuntas	Gas Station
Caribbean Petroleum Corporation	2-860921	Amended	Gulf S/S # 483	RD.# 10, KM 33.2, Saltillo Ward	Adjuntas	Gas Station
PUERTO RICO TELEPHONE CO	2-890044	Closure	ADJUNTAS C.O.	PRIMO DELGADO ST.	Adjuntas	Utilities
SOL PUERTO LIMITED	2-860887	Amended	SHELL S/S #0108	RD.# 10, KM. 35.7	Adjuntas	Gas Station
JOSE PORTALATIN MEDINA	2-860199	Amended	PORTALATIN SERVICE STATION	ROAD 10 KM 31.5	Adjuntas	Gas Station
Jaime Escobales	2-861357	Amended	Roberto Escobales	ROAD 135 KM 75.9	Adjuntas	Gas Station
CARLOS RIOS	2-861361	Amended	ESSO S/S 2P-424	DR. BARBOSA ST. #24	Adjuntas	Gas Station
Hospital General Castañer	2-900067	Closure	Hospital General de Castañer	ROAD 135 KM 64.2	Adjuntas	Other
PUERTO RICO TELEPHONE CO	2-890025	Closure	YAHUECA REMOTO	RD.135 KM 73.2	Adjuntas	Utilities
CARLOS RIOS	2-940095	New	CARLOS RIOS	RD.10 KM 0.2	Adjuntas	Commercial
AUTORIDAD DE EDIFICIOS	2-930005	Closure	CENTRO TRATAMIENTO Y	DR. ALFENDINI RIVERA ST. #4	Adjuntas	Other
Caribbean Petroleum Corporation	2-860366	Amended	GULF S/S #376	Carr. 10 KM. 35.2	Adjuntas	Gas Station
José Crespo Lorenzo	2-010029	Amended	El Pico Gas Station Jose Crespo Lorenzo	Carr. #115 Km.20.7	Aguada	Gas Station
PUERTO RICO TELEPHONE CO	2-890027	Amended	AGUADA C.O.	CALLE ESTACION Bo Guayabo	Aguada	Utilities
ELOY VILLANUEVA RAMIREZ	2-940141	Closure	ELOY VILLANUEVA RAMIREZ	RD. 417 KM 2.9	Aguada	Other
Caribbean Petroleum Corporation	2-860342	Amended	GULF #323	RD #2 KM. 187.5	Aguada	Gas Station
PUERTO RICO TELEPHONE CO	2-890031	Closure	ATALAYA REPETIDOR	RD.416 INT.411 KM.7 HM 5	Aguada	Utilities
Southwest health corporation	2-980158	New	CENTRO DE DIAGNOSTICO Y	CALLE COLON AGUADA P.R.	Aguada	Other
Salvador Cortes	2-060001	New	Salvador Cortez S/S	Carr. # 2 km 137.2 Bo. Naranjo	Aguada	Not Listed
Jaime Muñoz Santoni	2-890203	Amended	GASOLINERA TEXXAS	RD. 115 KM. 151 HM. 2	Aguada	Gas Station
U.S.NAVAL COMPUTER AND	2-861519	Amended	NRTF AGUADA P.R.	1710 TABLONAR BLDG. 2901	Aguada	Federal Military
TEXACO PUERTO RICO INC	2-030010	Amended	Victor Rivera Texaco 662	Carr 115 km 26.6 Bo Asomante	Aguada	Gas Station
Hector M. Lorenzo	2-970003	Amended	Garage Mega Texxas	Ave. Nativo Alers	Aguada	Gas Station
BIENVENIDO MATOS CHAPARRO	2-940043	Amended	Servicentro Matos	RD. 411 KM 1.3	Aguada	Gas Station
José Crespo Lorenzo	2-050005	Amended	West Coast S/S	Carr # 2 KM 133.4 Bo. Guanabano	Aguada	Gas Station
ESSO STANDARD OIL CO PR	2-861443	Closure	CENTRAL COLOSO	CARR. 418 BO. GUANABANO INT. CARR. #2	Aguada	State Government
TEXACO PUERTO RICO INC	2-861812	Amended	AGUADA S/S #676	RD. #2, KM. 135.4	Aguada	Gas Station
ESSO STANDARD OIL CO PR	2-861196	Amended	ESSO S/S CO-307	RD. 2, KM. 138.2 Bo. Naranjo	Aguada	Gas Station
MANUEL LORENZO	2-010007	Amended	GASOLINERA TEXXAS	CARR 411 KM. 8.9	Aguada	Gas Station
ESSO STANDARD OIL CO PR	2-861334	Closure	ESSO S/S3P-305	Calle Colón #316	Aguada	Gas Station
DADE DIAGNOSTICS INC	2-860437	Closure	AMERICAN DADE P.R.	RD. 115 KM 22.6	Aguada	Industrial
PUERTO RICO TELEPHONE CO	2-890005	Closure	CERRO GORDO REMOTO	RD. 2,KM 139.4	Aguada	Utilities
CARLOS M. MEDINA	2-860911	Amended	Quality Gas	RD. #442, KM. 0.7	Aguada	Gas Station
Celso Hernandez	2-930026	Amended	Texxas Gas	RD. 110 KM 4 CERRO GORDO WARD	Aguada	Gas Station
TEXACO PUERTO RICO INC	2-861828	Amended	JOSE LORENZO CARRERO S/S #659	RD. #2, KM. 134.5	Aguada	Gas Station
Caribbean Petroleum Corporation	2-860387	Amended	GULF #339	RD. #115, KM 25.1	Aguada	Gas Station

Owner Name	AltFacilityID	Notification Description	Facility Name	Street Address	City	Facility Description
TEXACO PUERTO RICO INC	2-860639	Amended	Texaco- Eloy Villanueva S/S #695	RD. 417 KM 2.9	Aguada	Gas Station
BETTERROADS ASPHALT COPR.	2-861974	Closure	BETTERROADS ASPHALT COPR.	PR #2 KM. 139.6 (PLANT #2)	Aguada	Not Listed
ZELTEX PR INC	2-910094	Closure	ZELTEX PR INC	INDUSTRIAL PARK. BUILDING # 7	Aguada	Industrial
SOL PUERTO LIMITED	2-860914	Amended	SHELL S/S #000132	COLON ST.#150, ESQ. MARINA	Aguada	Gas Station
TEXACO PUERTO RICO INC	2-861832	Amended	GILBERTO VELAZQUEZ S/S #688	RD. #411, KM. 2.9 JAGUEY WARD	Aguada	Gas Station
Autoridad de Acueductos y	2-920130	Closure	PLANTA REGIONAL AGUADA	CARR. 115 KM 25.1	Aguada	Utilities
TEXACO PUERTO RICO INC	2-950025	Amended	Orlando Cardona #534	RD. 416 KM. 0.9	Aguada	Gas Station
CIA PETROLERA CARIBE INC	2-860740	Amended	Estación de Servicio CARIBE	RD. #2 KM 118.1	Aguadilla	Gas Station
PUERTO RICO TELEPHONE CO	2-890004	Closure	CEIBA BAJA REMOTO	RD.110 KM O.1	Aguadilla	Utilities
FELIX RUIZ SOTO	2-010009	New	Formulas I "Gasolinas"	Carr # 2 km 119.4	Aguadilla	Gas Station
MUNICIPIO DE AGUADILLA	2-890157	Closure	OBRAS PUBLICAS MUNICIPAL	RD. 460 CUESTA VIEJA	Aguadilla	Local Government
Santa Paula Oil	2-050008	Amended	Santa Paula Oil Aguadilla	carr. 107 km. 3.0	Aguadilla	Gas Station
PUERTO RICO TELEPHONE CO	2-890029	Closure	AGUADILLA Celular	RD.443 CAMITAL BAJO	Aguadilla	Utilities
TEXACO PUERTO RICO INC	2-910197	Amended	EL PALMAR S/S # 685	RD.111 KM 2.6	Aguadilla	Gas Station
Autoridad de Energia Electrica	2-860753	Amended	TALLER DE MECANICA AUTOMOTRIZ	Calle Victoria Int Carr 115	Aguadilla	State Government
TEXACO PUERTO RICO INC	2-861820	Amended	AGUADILLA S/S #606	RD. #104, KM. 4.0	Aguadilla	Gas Station
CARLOS FCO ROSA	2-900056	New	GATE 5 GAS STATION	RD.110 KM. 9.8	Aguadilla	Gas Station
HOSPITAL SUB-REGIONAL	2-900068	Amended	HOSPITAL SUB-REGIONAL	RD.2 INT 111	Aguadilla	Other
Autoridad de Acueductos y	2-920061	Closure	ANTIGUA PLANTA FILTROS RAMEY	RD. 467 KM. 1.0	Aguadilla	Utilities
DIGITAL EQUIPMENT CORP.	2-860039	New	DIGITAL EQUIPMENT CORP.	ROAD 110 KM 5.8	Aguadilla	Industrial
COMPAÑIA DE FOMENTO	2-940169	Closure	COMPAÑIA DE FOMENTO INDUSTRIAL	RD.107 KM. 0.6	Aguadilla	State Government
Administracion Servicios Generales	2-860078	Closure	TRANSPORT AREA	HANGAR ST., RAMEY BASE	Aguadilla	State Government
Caribbean Petroleum Corporation	2-860184	Amended	GULF S/S#165	ROAD 2 KM 129.2 Bo Victoria	Aguadilla	Gas Station
Caribbean Petroleum Corporation	2-860295	Amended	GULF S/S #088	VICTORIA AVE. #565	Aguadilla	Gas Station
GEO SANDERS	2-940155	New	GEO SANDERS	RD. 443 KM 0.8	Aguadilla	Industrial
Hector Rivera Marsach	2-930042	Amended	TURBO GAS STATION	RD. 467 KM 0.8	Aguadilla	Gas Station
FEDERAL AVIATION	2-860110	Closure	RAMEY AIR FIELD VOR	RAMEY FIELD	Aguadilla	Federal Non-Military
SERGIO MEDINA SOTO	2-861189	Amended	Chelo Gas Station #3	Carr. 111 km. 0.2	Aguadilla	Gas Station
PUERTO RICO TELEPHONE CO	2-890028	Amended	AGUADILLA C.O.	AVE. LOS ROBLES CARR. 460 Cuesta Vieja	Aguadilla	Utilities
Santa Paula Oil	2-910124	Amended	Toral Service Station Santa Paula Oil	RD.465 KM 1.3,	Aguadilla	Gas Station
65 Th Army Reserve Command	2-960015	Closure	Ramey USAR Center	OLd Ramey Airforce Base	Aguadilla	Federal Military
AUTORIDAD DE LOS PUERTOS	2-860094	Amended	RAFAEL HERNANDEZ AIRPORT	RDS. 107 & 110	Aguadilla	State Government
CIA PETROLERA CARIBE INC	2-910364	Amended	RAMEY CARIBE GAS STATION	ARCH & CROWN STS.	Aguadilla	Gas Station
US Army Corps Of Engineers	2-980001	Closure	Rafael Hernandez Airport	Former Ramey Air Base	Aguadilla	Other
US Army Corps Of Engineers	2-980039	Closure	Public Works Area	Antigua Base Aerea Ramey	Aguadilla	Other
U.P.R. COL. REG. AGUADILLA	2-861961	Closure	U.P.R. COL. REG. AGUADILLA	BELT ROAD #252	Aguadilla	Not Listed
US Air Force	2-070004	Amended	U.S. Air Force	Aereopuerto Rafael Hernandez	Aguadilla	Federal Military
USCG AIR STATION BORINQUEN	2-860041	Amended	USCG AIR STATION BORINQUEN	260 Guard RD	Aguadilla	Federal Military
FAULING P.R. INC.	2-860006	Closure	Faulding Puerto Rico	1071 PARALLEL ROAD	Aguadilla	Commercial
US Army Corps Of Engineers	2-980040	Closure	UPR-Aguadilla Campus	Antigua Base Aerea Ramey	Aguadilla	Not Listed
Ramey Solar Observatory - US Air	2-980065	Closure	Ramey Solar Observatory	Rd. 110 Km. 7.7	Aguadilla	Federal Non-Military
PUERTO RICO TELEPHONE CO	2-890060	Amended	RAMEY C.O.	Edificio 406 Guardia Costanera	Aguadilla	Utilities
PUERTO RICO NATIONAL GUARD	2-940024	Closure	GUARDIA NACIONAL DE PUERTO	GUN ROAD, BLDG 504, BASE RAMEY	Aguadilla	Federal Military
FRANK HEREDIA PEREZ	2-860917	Amended	HEREDIA Service Center	RD. #467, KM 1.1	Aguadilla	Gas Station

Owner Name	AltFacilityID	Notification Description	Facility Name	Street Address	City	Facility Description
U.S. Immigration and Naturalization	2-970030	Closure	U.S. Immigration and Naturalization	# 722 Belt Road U.S. Border Patrol Ramey	Aguadilla	Federal Non-Military
SERGIO MEDINA SOTO	2-060005	New	Chelo Gas S/S II	Carr # 2 km 117.2 Bo Ceiba baja	Aguadilla	Gas Station
Sucesion Gerena	2-861313	Amended	Sucesion José Gerena Caceres	VICTORIA ST. #503	Aguadilla	Gas Station
Caribbean Petroleum Corporation	2-860309	Amended	GULF S/S #106	RD. 2 KM 120.7	Aguadilla	Gas Station
TEXACO PUERTO RICO INC	2-861860	Amended	DANIEL RIVERA S/S #617	RD. 468, GATE #5 RAMEY	Aguadilla	Gas Station
CATALINO SANCHEZ RODRIGUEZ	2-860634	Amended	Best Gas	VICTORIA AVE. #559	Aguadilla	Gas Station
FELIX RUIZ SOTO	2-920011	Amended	Formula I Gasolinas	RD. 459 KM 7.4	Aguadilla	Gas Station
SOL PUERTO LIMITED	2-860916	Closure	ZENON CORTES	RD. # 110, KM 0.7	Aguadilla	Gas Station
Total Petroleum Puerto Rico Corp.	2-860890	Amended	Total Petroleum #3124	RD.# 459 , KM 3.0 Bo Corrales	Aguadilla	Gas Station
FELIX RUIZ SOTO	2-070003	Amended	Formula 1 Gasolinas	Carr 459 Int Carr 467	Aguadilla	Gas Station
SOL PUERTO LIMITED	2-860918	Amended	SHELL S/S #000477	RD. # 115, KM 5.6	Aguadilla	Gas Station
HEWLETT PACKARD PUERTO RICO	2-880105	Closure	HEWLETT PACKARD PUERTO RICO	PR RD.110 KM 5.1	Aguadilla	Not Listed
US ARMY CORPS OF ENGINEERS	2-000032	Closure	RAMEY AIR FORCE BASE	ANTIGUA BASE RAMEY	Aguadilla	Federal Military
AVON MIRABELLA, INC.	2-860071	Closure	AVON MIRABELLA, INC.	ROAD 459 KM 9	Aguadilla	Industrial
SOL PUERTO LIMITED	2-860680	Amended	SHELL S/S #804266	RD. 111, KM. 0.9	Aguadilla	Gas Station
PABLO SANTIAGO	2-860688	Amended	SUPER SAVEWAY STATION	RD. #107 KM.0.7	Aguadilla	Gas Station
Ana ortiz	2-890186	Amended	Sxxon S/SS/S	RD.110 KM 6.4	Aguadilla	Gas Station
ESSO STANDARD OIL CO PR	2-861446	Amended	Borinquen Dairy	Carr 467 Km 0.9	Aguadilla	Commercial
U.S. Naval Station	2-000008	Closure	RAMEY AIR FORCE BASE (BUILDING	BUILDING 561, GUN ROAD	Aguadilla	Federal Military
EUGENIO GONZALES FELICIANO	2-860392	Amended	ESTACION MODELO	PROGRESO ST. #129	Aguadilla	Gas Station
José Crespo Lorenzo	2-910045	Amended	Sit-Go Freeway	STATE ROAD 2, KM 121.6	Aguadilla	Gas Station
ESSO STANDARD OIL CO PR	2-861321	Closure	ESSO S/S SC-313	RD. 467, KM. 2.3	Aguadilla	Gas Station
ESSO STANDARD OIL CO PR	2-861187	Amended	ESSO S/S CO-294	RD. 2 KM. 121.4 Sector Victoria	Aguadilla	Gas Station
ESSO STANDARD OIL CO PR	2-861186	Amended	ESSO S/S CO-293	COMERCIO ST. # 120 Sector la Marina	Aguadilla	Gas Station
TEXACO PUERTO RICO INC	2-861850	Amended	DAVID SOTO S/S 631	CUESTA NUEVA, KM. 142.4	Aguadilla	Gas Station
TEXACO PUERTO RICO INC	2-861851	Amended	TEODORO ROSA S/S #636	VICTORIA AVE. #485	Aguadilla	Gas Station
JOAQUIN CAPELLA BARRETO	2-861325	Amended	JOAQUIN CAPELLA	RD. 459, KM. 5.2	Aguadilla	Gas Station
Jorge L Carrillo	2-980135	New	Carrillo S/S	Carr 2 km 120	Aguadilla	Gas Station
Julio Lopez Rodríguez	2-861347	Amended	Lopez Gas Station (EXESSO S/S 2P-	ROAD 110, KM 4.4	Aguadilla	Gas Station
AUTORIDAD DE EDIFICIOS	2-930066	Closure	ESCUELA BENITO CEREZO	RD. 458, KM 2	Aguadilla	Other
AUTORIDAD DE EDIFICIOS	2-930058	Closure	CENTRO JUDICIAL AGUADILLA	PROGRESO ST.	Aguadilla	State Government
ESSO STANDARD OIL CO PR	2-861330	Closure	ESSO S/S 3P-308	DE DIEGO ST.	Aguadilla	Gas Station
Caribbean Petroleum Corporation	2-920127	Amended	Gulf S/S #317	RD. 111 KM. 13.4 Hato Arriba	Aguadilla	Gas Station
TEXACO PUERTO RICO INC	2-861888	Closure	VICTORIO MEDINA BARRIOS	RD. 459, KM. 1.5	Aguadilla	Commercial
SOL PUERTO LIMITED	2-860932	Amended	SHELL S/S #003115	RD. #2, KM. 24, HM.7	Aguadilla	Gas Station
CATALINO SANCHEZ RODRIGUEZ	2-950007	Amended	BEST GAS	RD. #2 KM.118.7	Aguadilla	Gas Station
TEXACO PUERTO RICO INC	2-861840	Amended	EDUARDO HERNANDEZ #648	RD. 2, KM. 124.2	Aguadilla	Gas Station
SOL PUERTO LIMITED	2-860886	Amended	SHELL S/S 002704	RD. 107, KM 1.4	Aguadilla	Gas Station
ESSO STANDARD OIL CO PR	2-930020	Amended	Eso 2 P-038	RD. 110, KM 10 / gate 5 ramey	Aguadilla	Gas Station
LISANDRA M. CORTES	2-950013	Amended	CORTES SERVICE CENTER	CARR. 110 KM 0.8	Aguadilla	Gas Station
CORPORACION AZUCARERA DE PR	2-860056	New	SUGAR CORP. OF PUERTO RICO	PO BOX 4037	Aguadilla	Farm
P.R. AIR NATIONAL GUARD	2-861915	Amended	P.R. AIR NATIONAL GUARD	141ST. ACWS , PRANG	Aguadilla	Federal Military
TEXACO PUERTO RICO INC	2-861770	Closure	RAFAEL RIVERA S/S #304	Carr. 156 KM. 52.1	Aguas Buenas	Gas Station
PUERTO RICO TELEPHONE CO	2-910342	Amended	Oficina Central Aguas Buenas	LUIS MUÑOZ RIVERA ST. 54 Urb Pío Rechani	Aguas Buenas	Utilities

Owner Name	AltFacilityID	Notification Description	Facility Name	Street Address	City	Facility Description
Lcdo. Bartolo Rodriguez	2-861452	Amended	GARAJE GENARO	MUÑOZ RIVERA ST.	Aguas Buenas	Gas Station
CESAR R.BATALLA HERNADEZ	2-890187	Amended	BATALLA GAS STATION	CARR 173 KM 0 HM 2	Aguas Buenas	Gas Station
EDDIE PERALES HERNANDEZ	2-950009	New	MIGUELITO S/S	RD.156 KM. 52.4	Aguas Buenas	Gas Station
JOSE D ORTIZ	2-940192	Amended	JD Ortiz S/S	Road 173 km 8.5	Aguas Buenas	Gas Station
ESSO STANDARD OIL CO PR	2-862000	Closure	ESSO S/S 2P-022	RD.156 KM.50.0	Aguas Buenas	Gas Station
SOL PUERTO LIMITED	2-860939	Closure	SHELL S/S #00230	RAFAEL LASA # 26	Aguas Buenas	Gas Station
SOL PUERTO LIMITED	2-860602	Closure	SHELL SERVICE STATION #804568	RD. #173 KM 8.5 SUMIDERO WARD	Aguas Buenas	Gas Station
Caribbean Petroleum Corporation	2-860375	Amended	GULF S/S #390	RD.#174 KM 21.6	Aguas Buenas	Gas Station
Total Petroleum Puerto Rico Corp.	2-910146	Amended	Total Petroleum #1287	Carr. 173 BO JAGUEYES	Aguas Buenas	Gas Station
WARNACO INC.	2-920020	Closure	WARNACO INC.	RD. 156 KM. 51.4	Aguas Buenas	Industrial
SOL PUERTO LIMITED	2-860605	Closure	SHELL SERVICE STATION #804606	RD. 156 KM 52.5	Aguas Buenas	Gas Station
TEXACO PUERTO RICO INC	2-030001	Amended	Tomas Perez	Carr. 173 Km. 6.6	Aguas Buenas	Gas Station
BAXTER HEALTH CARE CORP	2-860445	Closure	BAXTER HEALTH CARE CORP	RD.721 KM 0.3	Aibonito	Industrial
ADM.SERV.DESARROLLO	2-950060	Closure	ASDA AIBONITO	CARR. 723 KM 0.3	Aibonito	State Government
SOL PUERTO LIMITED	2-860992	Amended	SHELL S/S #000299	RD. 14, KM. 46.6 Bo Asomante	Aibonito	Gas Station
PUERTO RICO NATIONAL GUARD	2-940002	Closure	GUARDIA NACIONAL DE P.R.	RD. 162 KM 6.0	Aibonito	State Government
SOL PUERTO LIMITED	2-861000	Amended	SHELL S/S # 001821	SAN JOSE ST. #5	Aibonito	Gas Station
CASA AIBONITO	2-861980	Closure	CASA AIBONITO	SOMEWHERE	Aibonito	Not Listed
DEPARTAMENTO DE EDUCACION	2-940221	Closure	ESC. JOSE GANDARA	IGNACIO LOPEZ ST.INT. CARR 14	Aibonito	State Government
PUERTO RICO TELEPHONE CO	2-890047	Closure	CAYEY CELULAR	RD. 162 KM 0.6	Aibonito	Utilities
Elmer Medina Merced	2-860403	Amended	Medina Service Station	CARR162 KM.5.1	Aibonito	Gas Station
Caribbean Petroleum Corporation	2-860218	Amended	GULF S/S #430	RD. 14 KM. 46.4	Aibonito	Gas Station
TEXACO PUERTO RICO INC	2-861877	Amended	Texaco LUIS R. ABRAHAM # 830	SAN JOSE ST. #231	Aibonito	Gas Station
Succion ORLANDO RODRIGUEZ	2-960023	Amended	Aibonito Mega S/S/	RD. 173 KM. 1.4	Aibonito	Gas Station
ESSO STANDARD OIL CO PR	2-861377	Amended	ESSO S/S 2P-438	RD. 14 KM 48.7 Bo Asomante	Aibonito	Gas Station
Municipio Aibonito	2-970038	New	Obras Publicas Municipal	Carr. 14 Km. 48 Hm. 6	Aibonito	Local Government
PUERTO RICO TELEPHONE CO	2-910356	Amended	OFICINA CENTRAL AIBONITO	Gregorio Martinez ST. #53	Aibonito	Utilities
ESSO STANDARD OIL CO PR	2-861380	Closure	ESSO S/S 3P -436	RD. 14 KM. 80.0	Aibonito	Gas Station
Octavio Nevarez Bengochea	2-980012	Amended	Octavio Nevarez	Carr. 722 KM. 2.4	Aibonito	Gas Station
ESSO STANDARD OIL CO PR	2-861401	Closure	MENONITE GENERAL HOSPITAL	JOSE C. VAZQUEZ ST.	Aibonito	Other
Caribbean Petroleum Corporation	2-860296	Amended	GULF S/S #089	RD. 721 KM. 0.2 Bo. Los Robles	Aibonito	Gas Station
TO-RICOS INC.	2-950062	Closure	TO-RICOS INC.	PR. #14 KM.48.0	Aibonito	Industrial
Caribbean Petroleum Corporation	2-860136	Closure	TORRECILLA POULTRY - 54288101	CARR. #14 KM. 84	Aibonito	Industrial
HECTOR M. OPIO GONZALEZ	2-861855	Amended	LOS ROBLES S/S	RD.14 KM. 53.6	Aibonito	Gas Station
WILLIAM VEGA RODRIGUEZ	2-920024	New	TRES HERMANOS S/S	RD. 401 KM 0.7	Anasco	Gas Station
SRA.SARA RIO MORALES	2-900046	New	SRA.SARA RIO MORALES	RD 109 KM 8.3	Anasco	Not Listed
TEXACO PUERTO RICO INC	2-861808	Amended	HIGHWAY S/S #655	RD. #2, KM. 142.8	Anasco	Gas Station
José J. Muñiz Alvarez	2-980076	Amended	Estacion de Servicio Caribe	Carr. #405 Km. 5.6	Anasco	Gas Station
ALLERGAN MEDICAL OPTICS	2-861976	Closure	ALLERGAN MEDICAL OPTICS	ROAD 402 NORTH LOT. 19	Anasco	Industrial
BAXTER HEALTHCARE	2-861921	Closure	AMERICAN EDWARDS LABS.	RD. 402 N. KM 1.0	Anasco	Not Listed
TEXACO PUERTO RICO INC	2-861844	Closure	MANUEL SALGADO S/S #609	RD 115 KM 4.5	Anasco	Gas Station
PUERTO RICO TELEPHONE CO	2-890030	Closure	AÑASCO C.O.	RD.109 KM 2.5	Anasco	Utilities
Caribbean Petroleum Corporation	2-860171	Amended	GULF # 150	RD. 109 KM 0.6	Anasco	Gas Station
SPS INC.	2-860019	Closure	SPS INC.	ROAD 402 KM 1.6	Anasco	Industrial

Owner Name	AltFacilityID	Notification Description	Facility Name	Street Address	City	Facility Description
CIA PETROLERA CARIBE INC	2-860742	Amended	CARAJE CERRO GORDO (CARIBE)	RD 405 KM.5.6	Anasco	Gas Station
CARIBE GENERAL ELECTRIC	2-860085	Closure	CARIBE GENERAL ELECTRIC	ROAD 402 KM 1.5 PO BOX 1575	Anasco	Industrial
Caribbean Petroleum Corporation	2-861414	Closure	COCA-COLA BOTTLING CO. OF P.R	RD. #2, KM. 142, HM. 4	Anasco	Industrial
TEXACO PUERTO RICO INC	2-861819	Amended	Texaco 653	CARR #402, KM 2.4 BO. DAGUEY	Anasco	Gas Station
EMILIO ESTEVEZ ITURRINO	2-890197	Amended	ESTEVEZ S/S	VICTORIA ST. ESQ. 65 INFANTRY	Anasco	Gas Station
TEXACO PUERTO RICO INC	2-861889	Closure	TERRAZO PUERTO RICO, INC.	RD. #109, KM. 1.9	Anasco	Not Listed
AUTORIDAD DE EDIFICIOS	2-020003	Closure	Cuartel de la Policia de Añasco	Carr. 109 - km. 1.9	Anasco	State Government
JUAN RAMON ORTIZ	2-990022	Amended	Centro Automotriz Ortiz	Carr. 109 km. 4.7	Anasco	Gas Station
BENTLEY AHS DEL CARIBE INC	2-861468	Closure	BENTLEY AHS DEL CARIBE INC	ROAD 402 N., KM 1.4	Anasco	Not Listed
AUTORIDAD DE EDIFICIOS	2-930008	Amended	Centro Diagnostico Tratamiento-Añasco	RD. #402, KM 1.5	Anasco	Other
Caribbean Petroleum Corporation	2-861333	Amended	Estacion de Gasolina Gulf #424	RD. 402 KM km 2.2 Bo Marias	Anasco	Gas Station
DEPARTAMENTO DE EDUCACION	2-940229	Closure	ESC.ALCIDES FIGUEROA	MARIA MONAGAS ST.	Anasco	State Government
Eduardo Ruiz Valentín	2-861335	Amended	EX ESSO S/S 2P-314	ROAD 2 KM 143 & ROAD 402	Anasco	Gas Station
Efrain Velez	2-861191	Amended	Velez S/S Ex ESSO S/S CO-295	Ave. 65 de Infantería # 64 Esq Soto Ramos	Anasco	Gas Station
PUERTO RICO TELEPHONE CO	2-890056	Closure	MIRAFLORES REMOTO	RD 405 KM 0.2	Anasco	Utilities
MUNICIPIO DE ANASCO	2-890154	Closure	MUNICIPIO DE ANASCO	RD.# 402	Anasco	Local Government
Angel Colon	2-861483	Amended	Texxas Gas Station	CARR 651 km 4.2	Arecibo	Gas Station
TEXACO PUERTO RICO INC	2-000027	Amended	Texaco Juan Amador S/S. 504	Carr. # 653 km 2.1 Bo HAto Abajo	Arecibo	Gas Station
TEXACO PUERTO RICO INC	2-000001	Amended	TEXACO ARECIBO S/S 506	CARR. 653 KM. 0.1	Arecibo	Gas Station
AUTORIDAD DE LOS PUERTOS	2-860090	Closure	AEROPUERTO NERY JUARBE	RD. #2	Arecibo	State Government
Alfredo Toledo	2-030017	Amended	Estacion Independiente	Carr 639 km 1.7	Arecibo	Gas Station
Autoridad de Acueductos y	2-990006	Amended	Planta de Filtración del Superacueducto	Carr. 663 Km. 1.6	Arecibo	State Government
COMPañIA DE FOMENTO	2-990065	Closure	Arecibo Factor Ward S-1280-0-80	ST. RD.#2, km.66.5 Int. 861 Bo. Factor	Arecibo	Industrial
Club Nautico de Arecibo	2-980051	Closure	Club Nautico de Arecibo	Carr. 681 Km. 3.0	Arecibo	Other
Southwest health corporation	2-930012	New	HOSPITAL REGIONAL DE ARECIBO	CARR. 129, ARECIBO A LARES	Arecibo	Other
Estaciones de Servicio Unidas Inc	2-861307	Amended	ESSO S/S 2P-127	RD.129, KM 34.1 Bo Campo Alegre	Arecibo	Gas Station
Hnos. Rios Marquez, Inc.	2-070009	Amended	Antiguo Garage Cadilla	Ave. Llorens Torres	Arecibo	Gas Station
Autoridad de Acueductos y	2-861487	Closure	CONSTRUCTION ZONE PR-#2	KM. 69.2	Arecibo	Utilities
Miguel Santana Perez	2-990015	Closure	Miguel Santana	Carr. 123 km 76.3	Arecibo	Truck/Transporter
CARRERAS' TRUCKING CO. INC.	2-880095	Amended	CARRERAS' TRUCKING CO. INC.	CARR. #2,KM.68.5	Arecibo	Truck/Transporter
CORPORACION AZUCARERA DE PR	2-860066	Closure	SUGAR CORP. OF PUERTO RICO	CENTRAL CAMBALACHE	Arecibo	State Government
Edwin Galarza Gonzalez	2-070001	Amended	Galarza Service Station	carr.pr-129, km. 5.6	Arecibo	Not Listed
NAT. ASTRONOMY & IONOSPHERE	2-860049	New	ARECIBO OBSERVATORY	ROUTE 625, KM. 3.1	Arecibo	Federal Non-Military
ESSO STANDARD OIL CO PR	2-861429	Closure	CAPARRA DAIRY	CARR. 658, KM. 1.2	Arecibo	Industrial
MUNICIPIO DE ARECIBO	2-861526	Closure	P.R. DISTILLERS	CARR. #2 KM 78.8	Arecibo	Local Government
SOL PUERTO LIMITED	2-890184	Closure	S/S # 295	AVENIDA JUAN ROSADO # 100	Arecibo	Gas Station
Autoridad de Energia Electrica	2-860756	Amended	TALLER MECANICA AUTOMOTRIZ	Carr. 2 Bo. Islote	Arecibo	State Government
SOL PUERTO LIMITED	2-890162	Amended	JUAN E.HERNANDEZ,INC. #24805	CARR. #682 KM 13.5	Arecibo	Other
THERMO KING P R	2-861508	Closure	THERMO KING P R WESTINGHOUSE	BST ZENO GANDIA IND. PARK	Arecibo	Not Listed
Autoridad de Energia Electrica	2-860757	Closure	ANTIGUO ALMACEN DE LA	#81 JUAN ROSADO AVE.	Arecibo	State Government
DEPARTAMENTO DE EDUCACION	2-940205	Closure	ESCUELA TRINA PADILLA DE SANZ	RD. 653 KM 10	Arecibo	State Government
ARECIBO JOB CORPS CENTER	2-870020	Closure	ARECIBO JOB CORPS CENTER	BO. GARROCHALES	Arecibo	Federal Non-Military
Autoridad de Acueductos y	2-980057	Closure	Oficina Comercial	Calle Capitán Abreu Esq Zeno Gandia	Arecibo	Utilities
AUTORIDAD DE CARRETERAS	2-980021	Closure	Residencia Pedro Mont Gómez	Carr. 2 KM. 68.9	Arecibo	Other

Owner Name	AltFacilityID	Notification Description	Facility Name	Street Address	City	Facility Description
PUERTO RICO TELEPHONE CO	2-890143	Closure	SANTANA	CARR.2 KM. 67.6	Arecibo	Utilities
MUNICIPIO DE ARECIBO	2-880108	Amended	Centro Transportacion y Obras Publicas	ROAD # 10 Marginal frente Autopista	Arecibo	Local Government
ANTONIO DE JESUS	2-960032	Amended	Gel S/S Borinquen Service Station	Road 2 Km. 6507	Arecibo	Gas Station
TEXACO PUERTO RICO INC	2-861542	Amended	Texaco- Arecibo Terminal #502	ROAD 2 KM. 77.2	Arecibo	Gas Station
William Cuevas Vega	2-861318	Amended	ESSO S/S 2P-156	RD. 635 Y 631	Arecibo	Gas Station
HOSPITAL DR. SULSONI INC.	2-880110	Closure	HOSP.DR.SUSONI INC	CALLE PALMA	Arecibo	Other
TEXACO PUERTO RICO INC	2-861602	Amended	Texaco- Enrique Cortez Rivera # 570	ROAD 651 KM 3.2	Arecibo	Gas Station
Total Petroleum Puerto Rico Corp.	2-910058	Amended	Total Petroleum #3129	CARR 2, KM 69.6	Arecibo	Gas Station
TEXACO PUERTO RICO INC	2-861594	Amended	Texaco- Aurea Canales S/S #508	ROAD 2 KM 62.7	Arecibo	Gas Station
CAPITAN CORREA MOTORS	2-950033	Closure	CAPITAN CORREA MOTORS	RD. 2 KM 68.9	Arecibo	Auto Dealership
TEXACO PUERTO RICO INC	2-861606	Amended	Texaco- Hector Martinez S/S # 528	ROAD 10 KM. 67	Arecibo	Gas Station
Caribbean Petroleum Corporation	2-860154	Closure	RICO GAS INC. - 54204700	AVE. JUAN ROSADO #113	Arecibo	Industrial
TEXACO PUERTO RICO INC	2-861617	Amended	HECTOR A. NOLLA S/S # 500	289 LUIS LLORENS TORRES AVE.	Arecibo	Gas Station
SOL PUERTO LIMITED	2-860905	Amended	SHELL S/S #000418	JOSE DE DIEGO ST. #406	Arecibo	Gas Station
AUTORIDAD DE CARRETERAS	2-861957	Amended	HIGHWAY AUTHORITY	P.R. 129 KM. 39.8	Arecibo	Utilities
Elvin Soto Santiago	2-861614	Amended	Speedway Service Station	Carr. 656 KM 4.4	Arecibo	Gas Station
TEXACO PUERTO RICO INC	2-861586	Amended	Texaco- Villa S/S # 501	CARR. 2 KM. 77.1	Arecibo	Gas Station
SOL PUERTO LIMITED	2-860843	Amended	SHELL S/S #001732	RD.#129,KM. 40.4	Arecibo	Gas Station
SOL PUERTO LIMITED	2-860899	Closure	SHELL S/S #3778	RD. #2 & RD #10	Arecibo	Gas Station
ESSO STANDARD OIL CO PR	2-861184	Amended	ESSO S/S CO-120	CLUB ROTARIOS AVE. ESQ. SAN LUIS	Arecibo	Gas Station
Sami Abraham	2-861629	Amended	Islote S/S	CARR. #681 KM. 9.8	Arecibo	Gas Station
Luis Toledo	2-030015	New	Don Feyo S/S	Carretera 639 km 1.7	Arecibo	Gas Station
ANGEL L. ARROYO	2-980125	Amended	CANDELARIA GAS STATION	CARR. 2 KM. 63.0	Arecibo	Gas Station
TEXACO PUERTO RICO INC	2-861644	Amended	Suc. Gabriel Agosto S/S	ROAD 2 KM 69.5	Arecibo	Gas Station
TEXACO PUERTO RICO INC	2-861628	Amended	Núñez Service Station	259 JUAN ROSADO AVE.	Arecibo	Gas Station
PUERTO RICO NATIONAL GUARD	2-861925	Closure	GUARDIA NACIONAL DE P.R ARECIBO	CARR # 129	Arecibo	Federal Military
ESSO STANDARD OIL CO PR	2-861182	Amended	ESSO S/S CO-118	LLORENS TORRES AVE. 205 Esq Cristobal Colon	Arecibo	Gas Station
QUINTIN DELGADO	2-950011	Closure	QUINTIN DELGADO	CARR. 2 KM. 78.7	Arecibo	Gas Station
Sucn. Serrano Ríos y/o Juan A	2-861647	Amended	Gasolinera Miraflores	CARR. 638 KM 5.4	Arecibo	Gas Station
TEXACO PUERTO RICO INC	2-861635	Amended	Luis Lucena S/S #545	ROAD 129 KM 35.8	Arecibo	Gas Station
Oscar Varela	2-861298	Amended	ESSO S/S 2P-130	CARR. 639, RAMAL	Arecibo	Gas Station
TEXACO PUERTO RICO INC	2-861596	Amended	Texaco- Israel Centeno # 577	ROAD 662 INT 638	Arecibo	Gas Station
Sucesion Roman Rivera	2-910071	Amended	EX-Total Petroleum #3110	CARR 2, KM 80.5	Arecibo	Gas Station
Juan M. De Jesus	2-861304	Closure	Islote S/S	CARR. 681 KM. 7.7	Arecibo	Gas Station
Estaciones de Servicio Unidas Inc	2-861294	Amended	Santana S/S (ExESSO S/S 2P-129)	CARR. 32, KM. 66.6 Bo Santana	Arecibo	Gas Station
ESSO STANDARD OIL CO PR	2-861167	Amended	ESSO S/S CO-115	Carr. 862 Esq. Carr. 683 Bo. garrochales	Arecibo	Gas Station
Caribbean Petroleum Corporation	2-860167	Amended	GULF #146	URB. UNIVERSITY GARDENS Bo Hato Abajo	Arecibo	Gas Station
Caribbean Petroleum Corporation	2-860326	Amended	GULF S/S #0129	RD. 129 KM 39.4	Arecibo	Gas Station
SOL PUERTO LIMITED	2-860907	Closure	BONIFACIO ROMAN MESTEY	CARR. #2, KM. 65.0	Arecibo	Gas Station
ESSO STANDARD OIL CO PR	2-861077	Amended	ESSO S/S CO-163	ROAD 2, KM 80.0	Arecibo	Gas Station
Autoridad de Acueductos y	2-920077	Closure	PLANTA ALCANTARILLADO REGIONAL	CARR. 681 BO. ISLOTE	Arecibo	Utilities
PUERTO RICO TELEPHONE CO	2-890119	Closure	ARECIBO CELULAR	CARR. 651-SECTOR LA GUINEA	Arecibo	Utilities
SUPERMERCADO EL FARO	2-940105	Closure	SUPERMERCADO EL FARO	SANTIAGO IGLESIAS 154	Arecibo	Other
PUERTO RICO TELEPHONE CO	2-890128	Closure	SABANA HOYOS	CARR.628 KM 0.3	Arecibo	Utilities

Owner Name	AltFacilityID	Notification Description	Facility Name	Street Address	City	Facility Description
AUTORIDAD DE TIERRAS	2-910021	Amended	AUTORIDAD DE TIERRAS-CASA	CAÑO TIBURONES CARR.681 KM 2.2	Arecibo	Utilities
Reynaldo Soto	2-910042	Amended	SPEEDWAY S/S	AVE MIRAMAR #1062	Arecibo	Gas Station
PUERTO RICO TELEPHONE CO	2-890133	Amended	ARECIBO	AVE.ROTARIOS Bo Hato Abajo	Arecibo	Utilities
Caribbean Petroleum Corporation	2-860212	Amended	GULF S/S #0194	ROAD 2 KM 77.4	Arecibo	Gas Station
Caribbean Petroleum Corporation	2-860319	Amended	GULF S/S #120	Carr. 10, KM. 85.9 Bo Tanama	Arecibo	Gas Station
Anibal Ruiz Gonzalez	2-980096	Amended	Ruiz Service Station	Carr. 129 Km. 38.7 Int. Calle A	Arecibo	Gas Station
CIA PETROLERA CARIBE INC	2-860728	Closure	CIA. PETROLERA CARIBE, INC.	RD.#2 SAN LUIS WARD	Arecibo	Gas Station
Goodyear	2-980083	Closure	Goodyear	Carr. 2 Km. 80.2	Arecibo	Commercial
Estaciones de Servicio Unidas Inc	2-861168	Amended	Ballaja S/S (Ex- ESSO S/S CO-121)	ROAD 2 KM 63.4 Bo Candelaria	Arecibo	Gas Station
MUEBLERIA ALVAREZ	2-950002	Closure	MUEBLERIA ALVAREZ	LLORENS TORRES ST. 250	Arecibo	Commercial
AUTORIDAD DE LOS PUERTOS	2-950024	Closure	MUELLE DE ARECIBO	CARR. 655 BO.JAREALES	Arecibo	Farm
ESSO STANDARD OIL CO PR	2-861181	Closure	ESSO S/S CO-117	#253 JUAN ROSADO AVE.	Arecibo	Gas Station
Odeh Abdul Jawad Odeh	2-861180	Amended	Ex-ESSO S/S CO-116	ROAD 651 KM 1.5 Bo. Hato Arriba	Arecibo	Gas Station
ESSO STANDARD OIL CO PR	2-861179	Closure	ESSO S/S CO 114	ROAD 10 KM 83	Arecibo	Gas Station
ARIEL CRUZ RIVERA	2-861303	Amended	ISRAEL GAS STATION	CARR. 2, KM. 67.0	Arecibo	Gas Station
Autoridad de Acueductos y	2-920078	Amended	OFICINA DE OPERACIONES	Calle Manuel T Guillan (detrás parque pelota Manuel	Arecibo	State Government
SOL PUERTO LIMITED	2-880012	Closure	KAYSER ROTH HOSIERY INC	URB.IND.ZENO GANDIA	Arecibo	Industrial
ESSO STANDARD OIL CO PR	2-861183	Amended	ESSO S/S CO-119	MIRAMAR AVE. 534 Urb Duhamel	Arecibo	Gas Station
Caribbean Petroleum Corporation	2-860313	Amended	GULF #111	CARR 2 KM 68.1 Bo. Santana	Arecibo	Gas Station
PUEBLO INTERNACIONAL	2-940065	Closure	X-TRA ARECIBO	ARECIBO SHOPPING CENTER HATO ABA	Arecibo	Commercial
PUERTO RICO TELEPHONE CO	2-890131	Closure	ISLOTE	CARR. #681 KM 13 HM 3	Arecibo	Utilities
Caribbean Petroleum Corporation	2-860261	Closure	GULF #0031	COOPERATIVA DE ARECIBO	Arecibo	Gas Station
SOL PUERTO LIMITED	2-860847	Amended	SHELL S/S # 002968	RD.2 KM. 74.4	Arecibo	Gas Station
SANOBI BIO INDUSTRIES INC	2-880067	Closure	SANOBI BIO INDUSTRIES INC	RD 652 KM 1.0	Arecibo	Industrial
Caribbean Petroleum Corporation	2-860298	Amended	GULF S/S # 093	RD. 2 KM. 79.5 Radioville (Antes OIC)	Arecibo	Gas Station
SOL PUERTO LIMITED	2-860858	Closure	SHELL S/S #000345	ROAD #10 KM 78.2	Arecibo	Gas Station
THE UPJOHN MFG COMPANY	2-861904	Closure	THE UPJOHN MFG COMPANY	ROAD 2 KM 60	Arecibo	Industrial
TEXACO PUERTO RICO INC	2-030003	Amended	Texaco Francisco Jimenez S/S (505)	Carr. 10 km 75	ARECIBO	Gas Station
JOHNSON & JOHNSON HEM., S.A.	2-861922	New	JOHNSON & JOHNSON HEM., S.A.	MORSE STREET	Arroyo	Not Listed
Municipio de Arroyo	2-990030	Amended	Obras Publicas Municipal	Carr. #3 KM. 129.	Arroyo	Local Government
CORPORACION AZUCARERA DE PR	2-990011	Closure	TALLER DESEADA DE ARROYO	CARR.3 KM.131.06	Arroyo	State Government
CORA BUS AND TRUCKING LINE	2-940137	Closure	CORA BUS AND TRUCKING LINE INC.	RD. 753 KM 4.1 PUNETE SANTA	Arroyo	Truck/Transporter
PUERTO RICO NATIONAL GUARD	2-940003	Amended	GUARDIA NACIONAL DE PUERTO	RD. 3 KM. 131 HM 0.6 INT. 178	Arroyo	State Government
PUERTO RICO TELEPHONE CO	2-890046	Amended	ARROYO C.O.	Four sts. Urb Brooklyn	Arroyo	Utilities
DannyRivera	2-860393	Amended	Arroyo S/S	calle morce #113	Arroyo	Gas Station
Total Petroleum Puerto Rico Corp.	2-861372	Amended	Total Petroleum #3147	178 ST. BO. GUASIMAS	Arroyo	Gas Station
TEXACO PUERTO RICO INC	2-861862	Amended	JUAN CORA S/S #870	RD. 173 KM. 2.5	Arroyo	Gas Station
ESSO STANDARD OIL CO PR	2-861375	Closure	ESSO S/S	RD. 3	Arroyo	Gas Station
TEXACO PUERTO RICO INC	2-861821	Closure	ARROYO S/S #803	RD. 3, KM. 128.8	Arroyo	Gas Station
OSCAR BARQUIN	2-860970	Amended	CUATRO CALLES SERVICE STATION	RD. #3, KM. 130.4	Arroyo	Gas Station
TEXACO PUERTO RICO INC	2-861843	Amended	ALFONSO SOTO # 840	MORSE ST. #93	Arroyo	Gas Station
OSCAR BARQUIN	2-910399	Amended	GPR #2297	Carr. 3 KM. 130.4	Arroyo	Gas Station
Rigoalberto Maisonet Arroyo	2-980080	Amended	Maisonet S/S	Carr. 682 Km. 3.0	Barceloneta	Gas Station
Autoridad de Acueductos y	2-861504	Closure	BARCELONETA REGIONAL WWTP	PR 684 KM 3.8	Barceloneta	Utilities

Owner Name	AltFacilityID	Notification Description	Facility Name	Street Address	City	Facility Description
Caribbean Petroleum Corporation	2-910294	Amended	Gulf S/S #300	AVE PALMAS ALTAS 22	Barceloneta	Gas Station
AUTORIDAD DE TIERRAS	2-910326	Amended	AUTORIDAD DE TIERRAS	RD #2 ALMACEN WALCOT	Barceloneta	State Government
RCA DEL CARIBE, INC .	2-860062	Closure	RCA DEL CARIBE, INC .	PO BOX 627	Barceloneta	Industrial
MERCK SHARP AND DOHME	2-860003	Closure	MERCK SHARP AND DOHME QUIMICA	ROAD NO. 2 KM. 56.1	Barceloneta	Industrial
PFIZER PHARMACEUTICALS INC.	2-861465	Closure	PFIZER PHARMACEUTICALS INC.	RD #2 KM 58.2	Barceloneta	Industrial
DEPARTAMENTO DE EDUCACION	2-940206	Closure	ESC. FERNANDO SURIA CHAVES	GEORGETTI ST.	Barceloneta	State Government
TEXACO PUERTO RICO INC	2-940286	Amended	MOHAMED ELBERKANI S/S 994	RD 140 KM 60.9	Barceloneta	Gas Station
AUTORIDAD DE TIERRAS	2-860131	New	AUTORIDAD DE TIERRAS	RD. 2 KM. 56.4	Barceloneta	State Government
AUTORIDAD DE EDIFICIOS	2-920114	Closure	CENTRO SALUD FAMILIAR	RD. 2 KM 53	Barceloneta	State Government
BRISTOL-MYERS	2-880063	Closure	BRISTOL-MYERS BARCELONETA,INC	ROAD # 2 Km 56.4 P.O BOX 657	Barceloneta	Not Listed
VISKASE PUERTO RICO CORP.	2-860431	New	VISKASE PUERTO RICO CORP.	HWAY NO. 2 KM 56.7	Barceloneta	Not Listed
CESAR DÁVILA	2-860646	Amended	BARCELONETA S/S	RD # 2 KM. 56.3	Barceloneta	Gas Station
CASERA FOODS, INC.	2-860045	Closure	CASERA FOODS, INC.	PR RD NO 2 KM 59	Barceloneta	Industrial
Frito Lay Snacks Caribbean Inc.	2-860155	Closure	FRITO LAY DE PR - 54190500	RD. #2 KM 52.6	Barceloneta	Industrial
SOL PUERTO LIMITED	2-860845	Amended	SHELL S/S #003093	RD. 2 ,KM. 55.5	Barceloneta	Gas Station
AUTORIDAD DE CARRETERAS	2-950021	Closure	AUTORIDAD DE CARRETERAS	RD. 2 KM. 54.8 BO.PALENQUE	Barceloneta	State Government
Total Petroleum Puerto Rico Corp.	2-910072	Amended	GPR #3113	RD 2, KM 55.9	Barceloneta	Gas Station
TEXACO PUERTO RICO INC	2-861553	Amended	Texaco- Cruce Davila S/S #567	PR 2 KM. 57.3	Barceloneta	Gas Station
A.H. ROBINS MANUFACTURING	2-860441	New	A.H. ROBINS MANUFACTURING	RD #2 KM. 60	Barceloneta	Not Listed
TEXACO PUERTO RICO INC	2-861544	Amended	Texaco- Barceloneta S/S #558	TOMAS DAVILA ST. 13	Barceloneta	Gas Station
Caribbean Petroleum Corporation	2-860307	Amended	GULF S/S #104	Carr. 2 & 140 KM. 57.8 Cruce Davila	Barceloneta	Gas Station
AUTORIDAD DE TIERRAS	2-910022	Amended	AUTORIDAD DE TIERRAS-LOTUS	RD. #2	Barceloneta	Utilities
AUTORIDAD DE TIERRAS	2-910023	Amended	AUTORIDAD DE TIERRAS TALLER	RD 2, KM 61.6	Barceloneta	Utilities
ABBOTT CHEMICALS, INC.	2-860414	Closure	ABBOTT CHEMICALS, INC.	RD. #2 KM 58.0	Barceloneta	Industrial
ESSO STANDARD OIL CO PR	2-861176	Amended	ESSO S/S CO-159	ROAD 140 KM 65.5 Bo. Cruce Davila	Barceloneta	Gas Station
TEXACO PUERTO RICO INC	2-861597	Amended	Pablo R. Colon S/S	ROAD 152 KM 2.2	Barranquitas	Gas Station
COMPAÑIA DE FOMENTO	2-940172	Closure	COMPANIA DE FOMENTO INDUSTRIAL	RD. 152 KM. 0.6	Barranquitas	Industrial
HOSPITAL BARRANQU	2-900053	Closure	CENTRO DE SALUD DE	BARCELO ST.	Barranquitas	Not Listed
PUERTO RICO TELEPHONE CO	2-890121	Closure	Repetidor Torrecillas	RD 770 KM 0.8	Barranquitas	Utilities
PUERTO RICO TELEPHONE CO	2-890106	Closure	BARRANQUITAS	65 INFANTERIA AVE. #8	Barranquitas	Utilities
SOL PUERTO LIMITED	2-860993	Amended	SHELL S/S #000558	BARCELO ST.	Barranquitas	Gas Station
MIGUEL RIVERA BERMUDEZ	2-930014	Amended	GASOLINERA MIGUEL RIVERA	RD. #152, KM 6.6	Barranquitas	Gas Station
TEXACO PUERTO RICO INC	2-861598	Amended	Texaco- Eligio Colon S/S # 382	ROAD PR-156 KM 10.5	Barranquitas	Gas Station
Caribbean Petroleum Corporation	2-860358	Amended	GULF S/S #362	Carr 719 KM. 2.6 Bo Helechal	Barranquitas	Gas Station
SR. ARCADIO TORRES	2-990039	Closure	ANTIGUA E/S SECTOR LA PELOTA	CARR.#162, KM.9.1, SECTOR LA PELOTA	Barranquitas	Gas Station
Angel L. Maldonado	2-910266	Closure	Estación de Gasolina	Road 156 km 17.2	Barranquitas	Gas Station
Juan Enrique Colón	2-861470	Amended	Cañabón S/S	RD. 772 KM. 8.2	Barranquitas	Gas Station
Juan Isidro Colón Del Valle	2-960033	Amended	Colón S/S	Road 162 Int. 143 Km.8.0	Barranquitas	Gas Station
Autoridad de Energia Electrica	2-860747	Amended	TALLER DE MECANICA AUTOMOTRIZ	LA VEGA, EXIT TO OROCOVIS	Barranquitas	Utilities
ESSO STANDARD OIL CO PR	2-861381	Closure	ESSO S/S CO-074	ROAD 156 KM. 14.7	Barranquitas	Gas Station
OCTAVIO SANTINI	2-010031	Amended	Tavin S/S	Carr 152 int Carr 771 KM 0.2	Barranquitas	Gas Station
OCTAVIO SANTINI	2-861462	Amended	Papirin S/S	RD. 771, KM. 2.5	Barranquitas	Gas Station
Pedro Alicea	2-000009	Amended	Estacion Gasolina #3111	Calle Comerio Esq.Calle 21	Bayamon	Gas Station
PUERTO RICO TELEPHONE CO	2-890135	Amended	BAYAMON NORTE CO	RD.167 FROM BAYAMON TO COMERIO	Bayamon	Utilities

Owner Name	AltFacilityID	Notification Description	Facility Name	Street Address	City	Facility Description
ANTONIO MUÑOZ	2-860718	Amended	MUÑOZ METRO OFFICE, SE	ROAD 177 KM 8.3 Urb. Industrial Minillas	Bayamon	Industrial
Efraín Reyes	2-000006	Amended	Gas Service Station	Carr. 167 Km. 16.1	Bayamon	Gas Station
H. B. FULLER CO. PUERTO RICO	2-860005	Closure	H. B. FULLER CO. PUERTO RICO	C ST. #26	Bayamon	Industrial
SOL PUERTO LIMITED	2-860702	Closure	A.J.M. PACKAGING	RD. 32 KM 1.5 HATO TEJAS	Bayamon	Not Listed
CESAR RODRIGUEZ RIVERA/RV	2-930080	Amended	RV Enterprise (ExU.S. GASOLINE)	RD. 167 KM. 18.7	Bayamon	Gas Station
VA MEDICAL & REG. OFFICE	2-861525	Closure	PR NATIONAL CEMETERY	RD 168 CORNER CEM NAC AVE.	Bayamon	Federal Non-Military
UNION CARBIDE	2-860014	Closure	UNION CARBIDE	B STREET LOT 38	Bayamon	Industrial
SOL PUERTO LIMITED	2-860777	Closure	READY MIX CONCRETE, INC.	PLANTA #8, BO. PAJARO AMERICANO	Bayamon	Not Listed
ESSO STANDARD OIL CO PR	2-880093	Closure	PAN PEPIN,INC	C ST. BLOQUE 23	Bayamon	Industrial
AJM MEAT PACKING INC	2-910329	Closure	AJM MEAT PACKING INC	PARQUE INDUSTRIAL HATO TEJAS	Bayamon	Industrial
CHELSEA LAB. CARIBE INC.	2-860047	Closure	CHELSEA LAB. CARIBE INC.	60 E ST. MINILLAS IND. PARK	Bayamon	Industrial
PUERTO RICO TELEPHONE CO	2-890108	Closure	HATO TEJAS	RD.2 MORALES ST. #48 CORNER BDA.	Bayamon	Utilities
CITIBANK N.A.- HATO REY	2-940091	Closure	CITIBANK-BAYAMON	RD. 2 KM 11.2	Bayamon	Commercial
SOL PUERTO LIMITED	2-860813	Closure	COATINGS, INC.	URB. INDUSTRIAL MINILLAS	Bayamon	Not Listed
Caribbean Petroleum Corporation	2-860133	Closure	ORANGE CRUSH - 5430601	RD.#174 URB. INDUST. MINILLAS	Bayamon	Gas Station
AMERICAN PETROLEUM	2-860580	Amended	American Petroleum CADILLAC	Carr. 177 Esq. Laurel	Bayamon	Industrial
STRUCTURAL STEEL WORKS	2-940191	New	STRUCTURAL STEEL WORKS	INDUSTRIAL LUCHETTI B ST.	Bayamon	Industrial
TEXACO PUERTO RICO INC	2-861691	Closure	STAPLES MFG. CO.	C-13 ST.	Bayamon	Industrial
SOL PUERTO LIMITED	2-861012	Amended	SHELL S/S #003794	COMERIO AVE. CORNER 31 ST. Brisas de Bayamon	Bayamon	Gas Station
CARIBBEAN GULF REFINING CORP.	2-860450	Amended	CARIBBEAN GULF REFINING CORP.	LUCHETTI INDUSTRIAL PARK	Bayamon	Industrial
ESSO STANDARD OIL CO PR	2-861162	Amended	ESSO S/S CO-102	Calle Eugenio Duarte la Milagrosa Hato tejas	Bayamon	Gas Station
COMPAÑIA DE FOMENTO	2-940051	Closure	VIRGINIA CHEMICAL INC.	PARQUE INDUSTRIAL LUCHETTI	Bayamon	Industrial
Cooperativa de Camioneros	2-860142	Closure	CHEVRON WAREHOUSE - 54165701	RD. 28 KM 2.1	Bayamon	Petroleum
Caribbean Petroleum Corporation	2-860183	Amended	GULF S/S # 473 (antes 164)	Carr. 167 KM. 19.4	Bayamon	Gas Station
Caribbean Petroleum Corporation	2-860239	Amended	GULF S/S #001	Calle C-33 Marginal Esq Paz Forest Hills	Bayamon	Gas Station
GOYA DE PUERTO RICO, INC.	2-860584	Closure	GOYA DE PUERTO RICO, INC.	RD 28	Bayamon	Industrial
MIKE PIZARRO	2-862010	New	MIKE PIZARRO	HIRAM GONZALEZ #415	Bayamon	Not Listed
PUERTO RICO TELEPHONE CO	2-890111	Closure	COVADONGA	RD.# 2,KM 17.4	Bayamon	Utilities
Caribbean Petroleum Corporation	2-860156	Closure	Gulf 54190300	CALLE D-9 Urb Ind Luchetti	Bayamon	Gas Station
RELIANCE CARIBBEAN INC.	2-860420	Amended	RELIANCE CARIBBEAN INC.	LUCHETTI INDUSTRIAL PARK	Bayamon	Industrial
BANCO POPULAR DE P.R.	2-940194	Closure	BANCO POPULAR DE P.R.	RAMON L RODRIGUEZ AVE. #100	Bayamon	Other
Caribbean Petroleum Corporation	2-860315	Amended	GULF S/S #113	BETANCES AVE. Calle J Hermanas Davila	Bayamon	Gas Station
Total Petroleum Puerto Rico Corp.	2-910038	Amended	Total Petroleum #3140	RD 167, KM 7	Bayamon	Gas Station
Total Petroleum Puerto Rico Corp.	2-860383	Amended	Total #5105	RD. 167, KM. 16.1	Bayamon	Gas Station
TEXACO PUERTO RICO INC	2-861577	Amended	Texaco -Santa Cruz S/S # 273	P.R. 2 SANTA CRUZ ST.	Bayamon	Gas Station
CARLOS GONZALEZ MIRANDA	2-900051	Amended	Gretcar Inc.	RD 174 K.M 4.4	Bayamon	Gas Station
Caribbean Petroleum Corporation	2-860157	Closure	FLAVORICH #54190200	RD #174 KM 2.2	Bayamon	Commercial
Luis B Cruz	2-860884	Amended	Ex SHELL S/S # 003409	ORQUIDEA AVE. CORNER LIRIO Valencia Gardens	Bayamon	Gas Station
Caribbean Petroleum Corporation	2-860314	Amended	GULF S/S #112	Ave. West Main Esq. North Sierra Bayamon	Bayamon	Gas Station
Caribbean Petroleum Corporation	2-860263	Amended	GULF S/S# 034	Calle Boundary & Carr. 174 Urb Santa Rosa	Bayamon	Gas Station
ESSO STANDARD OIL CO PR	2-910205	Closure	Manuel Montalvo	PAJAROS ST. 32, RD 862	Bayamon	Commercial
SOL PUERTO LIMITED	2-860648	Amended	SHELL S/ S #804517	RD. 167 KM. 9.6	Bayamon	Gas Station
ORANGE CRUSH OF P.R.	2-880017	Closure	ORANGE CRUSH OF P.R.	ROAD 174 MINILLA IND. PARK	Bayamon	Industrial
Total Petroleum Puerto Rico Corp.	2-860959	Amended	GASOLINAS PUERT RICO # 3126	SANTA CRUZ ST. #54	Bayamon	Gas Station

Owner Name	AltFacilityID	Notification Description	Facility Name	Street Address	City	Facility Description
Francisco Rivera Robles	2-861010	Amended	SHELL Forest Hill/S # 001724	RD. #167, CORNER 15 ST.	Bayamon	Gas Station
SOL PUERTO LIMITED	2-860998	Closure	SHELL SERVICE STATION #002712	COLECTORA CENTRAL	Bayamon	Gas Station
Total Petroleum Puerto Rico Corp.	2-860401	Amended	Total #5127	25 SANTA CRUZ ST.	Bayamon	Gas Station
PUERTO RICO TELEPHONE CO	2-890109	Amended	BAYAMON TOPS	RAMON L.RODRIGUEZ AVE. Flamboyán Gardens	Bayamon	Utilities
ANTONIO DE JESUS	2-860647	Amended	Gel S/S	RD. #28, KM. 2	Bayamon	Gas Station
Unknown	2-860193	Closure	GULF SERVICE STATION #0175	RFD#4, RD. 167 LA PAZ ST.	Bayamon	Gas Station
HOSPITAL MATILDE BRENES INC	2-900080	Closure	HOSPITAL MATILDE BRENES INC	J-9 ST. EXT.HNAS.DAVILA	Bayamon	Other
TEXACO PUERTO RICO INC	2-861572	Closure	Texaco Reparto Flamingo S/S #252	CALLE CENTRAL ESQ. DEL PEPINO REPARTO	Bayamon	Gas Station
Elvin Soto Santiago	2-910052	Amended	Speedway Service Station	Carr. 864 KM. 202	Bayamon	Gas Station
TEXACO PUERTO RICO INC	2-860611	Amended	Texaco-Tomas Rodriguez #988	LOS MILLONES AVE.	Bayamon	Gas Station
HARRIS & DEVOE PAINTS CORP.	2-860433	Closure	HARRIS & DEVOE PAINTS INC	C STREET #15 MINILLAS IND PARK	Bayamon	Industrial
JARDINES DE CAPARRA	2-940038	Closure	JARDINES DE CAPARRA ASSOCIATES	RD. #2 KM. 8.3	Bayamon	Residential
ESSO STANDARD OIL CO PR	2-861153	Amended	ESSO S/S CO-064	Ave. Betances	Bayamon	Gas Station
ESSO STANDARD OIL CO PR	2-861290	Closure	ESSO S/S	COMERIO ST.	Bayamon	Gas Station
ESSO STANDARD OIL CO PR	2-861151	Amended	ESSO S/S CO-062	Carr. 167 Bo. Buena Vista	Bayamon	Gas Station
INTERSTATE GENERAL	2-940036	Closure	VALLE DEL SOL ASSOCIATES	END MAIN ST.	Bayamon	Residential
Antonio Perez	2-860612	Amended	Rexville S/S	RD 167 KM 18.5	Bayamon	Gas Station
Enrique Alejandro Figueroa	2-861637	Amended	Cobra S/S	165 BETANCES AVE. & E ST.	Bayamon	Gas Station
TREN URBANO	2-990008	Closure	Antiguo local General Gases	Calle Barbosa #6	Bayamon	State Government
SOL PUERTO LIMITED	2-860962	Closure	SHELL SERVICE STATION #000566	PRINCIPAL AVE. MAGNOLIA GARD.	Bayamon	Gas Station
DEPARTAMENTO DE EDUCACION	2-940216	Closure	ESC.EPIFANIO FERNANDEZ VANGA	URB. SANTA MONICA	Bayamon	State Government
Jose Arroyo Marzan	2-860882	Amended	Minillas Shell (SHELL S/S #002623)	RD 831, KM. 2.7	Bayamon	Gas Station
SOL PUERTO LIMITED	2-861009	Amended	SHELL S/ S #003026	RD. 167 KM. 20.7 Urb Contry Estates	Bayamon	Gas Station
ESSO STANDARD OIL CO PR	2-861160	Amended	ESSO S/S CO-100	Ave. Las Cumbres Esq. Carr. 840 Royal Town	Bayamon	Gas Station
Pedro Gonzalez	2-861563	Closure	MAGNOLIA GARDENS S/S	10 & 21 ST.MAGNOLIA GARDENS	Bayamon	Gas Station
ESSO STANDARD OIL CO PR	2-861152	Amended	ESSO S/S CO-063	LAUREL ST. CORNER BELLISIMA	Bayamon	Gas Station
Douglas Morales	2-980059	Closure	Douglas Morales	Carr. #2 Km. 14.2, Hato Tejas	Bayamon	Gas Station
Autoridad de Acueductos y	2-920090	Closure	ESTACION DE BOMBAS REXVILLE	RD. 167 21 ST.	Bayamon	Utilities
SOL PUERTO LIMITED	2-860883	Amended	SHELL S/S #002518	RD # 861 CORNER SANTA Monica	Bayamon	Gas Station
PUEBLO INTERNACIONAL	2-940064	Closure	X-TRA RIO HONDO	BAYAMON MALL AVE. COMERIO I-167	Bayamon	Commercial
BAYAMON TECH. UNIVERSITY	2-861990	Closure	BColegio Universitario Tecnológico de	Carr 174 km 2.8	Bayamon	Other
DEPARTAMENTO DE EDUCACION	2-940215	Closure	ESC.RAFAEL HERNANDEZ	BAYAMON GARDENS	Bayamon	State Government
ESSO STANDARD OIL CO PR	2-861150	Closure	ESSO S/S	RD. 2 CORNER #1 ST.	Bayamon	Gas Station
DEPARTAMENTO DE EDUCACION	2-950035	Closure	ESCUELA PADRE RUFO M.	LAREDO ST. CORNER QUINTANA 4TA.	Bayamon	State Government
Santa Paula Oil	2-900032	Amended	Santa Paula Oil- Magnolia	CORNER 15 ST. MAGNOLIA GARDENS	Bayamon	Gas Station
DEPARTAMENTO DE EDUCACION	2-940207	Closure	ESC. MARIANO FELIU	RD. 831 URB. LOMAS VERDES	Bayamon	State Government
ESSO STANDARD OIL CO PR	2-861159	Amended	ESSO S/S CO-097	MINILLAS & HOSTOS AVES.	Bayamon	Gas Station
AUTORIDAD DE CARRETERAS	2-861955	Closure	HIGHWAY AUTHORITY	STA. JUANITA MARGINAL	Bayamon	Utilities
SOL PUERTO LIMITED	2-860652	Amended	SHELL S/S #804444	LOMAS VERDES AVE. 1-A-101 Royal Palm	Bayamon	Gas Station
RAUL MEDERO RAMIREZ	2-940092	New	ONE HOUR MARTINIZING	A-1 LOMAS VERDES AVE.	Bayamon	Commercial
TEXACO PUERTO RICO INC	2-861578	Amended	Texaco- Santa Juanita S/S #369	SANTA JUANITA AVE. & INDIA ST	Bayamon	Gas Station
SOL PUERTO LIMITED	2-860961	Amended	SHELL S/S #002607	LAUREL AVE. ESPANA CORNER Sta Juanita	Bayamon	Gas Station
TEXACO PUERTO RICO INC	2-861585	Amended	Texaco Villas De Navarra S/S #387	IRLANDA AVE.	Bayamon	Gas Station
TEXACO PUERTO RICO INC	2-861561	Amended	Texaco Lomas Verdes S/S # 214	LOMAS VERDES & PR. 174	Bayamon	Gas Station

Owner Name	AltFacilityID	Notification Description	Facility Name	Street Address	City	Facility Description
Southwest health corporation	2-950074	Amended	Hospital Regional Universitario Bayamon	AVE. LAUREL SANTA JUANITA	Bayamon	Other
ESSO STANDARD OIL CO PR	2-861161	Amended	ESSO S/S CO-101	Carr. 167 Calle Marginal Esq. 6-A Urb Cana	Bayamon	Gas Station
Dario Roman	2-860608	Amended	Magnolia (EX-SHELL S/S #804436)	PRINCIPAL AVE ESQ 3 ST. Magnolia Gardens	Bayamon	Gas Station
TEXACO PUERTO RICO INC	2-910040	Amended	JIMMY FERRER # 303	Carr. South East Main, Ext. Minillas	Bayamon	Gas Station
SOL PUERTO LIMITED	2-860958	Amended	Shell S/S #003140	LOMAS VERDES AVE. Esq Nogal	Bayamon	Gas Station
SOL PUERTO LIMITED	2-861011	Amended	SHELL S/S #002860	STA. JUANITA AVE. CORNER HOSTOS	Bayamon	Gas Station
US POSTAL SERV.-BAYAMON	2-860425	Closure	US POSTAL SERV.-BAYAMON	RAMON L. RODRIGUEZ AVE	Bayamon	Not Listed
Florencio Sanchez	2-861286	Amended	Florencio Sanchez (Ex ESSO S/S 2P-	ROAD 829 KM 2.4 Buena Vista	Bayamon	Gas Station
DANOSA CARIBBEAN INC	2-880010	Closure	DANOSA CARIBBEAN,INC	LOT 29 ,LUCHETTI IND.COMPLEX	Bayamon	Industrial
TEXACO PUERTO RICO INC	2-861642	Amended	Maria Diaz S/S #319	Carr. 167 KM 9.8	Bayamon	Gas Station
IVAN RODRIGUEZ	2-930039	New	IVAN RODRIGUEZ	SOLAR #13	Bayamon	Industrial
PETROLEUM CHEMICAL	2-861898	Amended	Petroleum Chemical Corporation	Calle C Lote 36	Bayamon	Commercial
TEXACO PUERTO RICO INC	2-861631	Amended	LILLIAN RIVERA DE JESUS S/S #263	ROAD 167 KM 10.1	Bayamon	Gas Station
Caribbean Petroleum Corporation	2-860123	Closure	ATLANTIC PIPE CORP.-54116000	DE DIEGO EXW. KM. 0.8	Bayamon	Gas Station
DURAWEAR MFG. CO.	2-861909	New	DURAWEAR MFG. CO.	13 C STREET MINILLAS IND PARK	Bayamon	Not Listed
ESSO STANDARD OIL CO PR	2-861163	Amended	ESSO S/S CO-103	PRINCIPAL AVE. Alturas de Flamboyán	Bayamon	Gas Station
TEXACO PUERTO RICO INC	2-861671	Closure	INSULAR WIRE PROD. INC.	URB. INDUSTRIAL LUCHETTI	Bayamon	Industrial
AUCTION & SALVAGE INC.	2-940126	Closure	OLD LA FAMOSA PLANT	STATE ROAD # 2	Bayamon	Industrial
BETTERROADS ASPHALT COPR.	2-861975	Closure	BETTERROADS ASPHALT CORP	PR 167 KM. 26.3 (PLANT #3)	Bayamon	Not Listed
ESSO STANDARD OIL CO PR	2-861084	Closure	ESSO S/S CO-084	ROAD 886 KM. 3.2	Bayamon	Gas Station
MOBIL OIL CARIBE	2-860640	Amended	CALDERO, GILBERTO	RD. #831	Bayamon	Gas Station
SUCESION ANTONIO MORALES	2-900011	New	SUEN.ANTONIO MORALES GARCIA	KM 14 HM 4 BO.HATO TEJAS	Bayamon	Not Listed
SOL PUERTO LIMITED	2-861008	Amended	SHELL S/S # 002577	COMERIO ST. CORNER HNAS. DAVILA	Bayamon	Gas Station
SOL PUERTO LIMITED	2-860997	Amended	SHELL S/S #003220	LOS DOMINICOS AVE. CORNER 25ST.	Bayamon	Gas Station
Sami Abraham	2-860964	Amended	Abraham Petroleum S/S	RD. 861, KM. 2.6	Bayamon	Gas Station
Antonio Perez	2-861574	Amended	Rexville S/S # 399	PERIPHERAL Esq. 9 ST.	Bayamon	Gas Station
V B INVESTMENT, INC.	2-860402	Amended	Esso- Independiente	RIO HONDO SHOP CTR, RD 167	Bayamon	Gas Station
Caribbean Petroleum Corporation	2-860303	Amended	GULF S/S #479 antes 099	CASTIGLIONI AVE. Esq. Calle 21	Bayamon	Gas Station
AUTORIDAD DE EDIFICIOS	2-930048	Closure	CENTRO JUDICIAL BAYAMON	RD. 2 KM 10.5	Bayamon	State Government
Total Petroleum Puerto Rico Corp.	2-910082	Amended	Total Petroleum #3132	CASTIGLIONI AVE. S-1	Bayamon	Gas Station
MITEL CARIBE, INC.	2-860423	Amended	MITEL CARIBE, INC.	MINILLAS IND. PARK	Bayamon	Industrial
PRADO ALTO S.E.	2-860770	Closure	PLAZA RIO BAYAMON.	RIO BAYAMON ST	Bayamon	Industrial
Autoridad de Acueductos y	2-861505	Closure	CENTRO DE CONSTRUCCION	PR 167 KM. 2.0	Bayamon	Utilities
ESSO STANDARD OIL CO PR	2-861288	Closure	ESSO S/S CO-099	RD. 831, KM. 2.7 MINILLAS WD.	Bayamon	Gas Station
EDWIN RUBERO	2-940130	New	MILLONES TEXACO #988	MILLONES AVE. CORNER COMERIO	Bayamon	Gas Station
DEPARTAMENTO DE EDUCACION	2-950048	Closure	ESCUELA MIGUEL MELENDEZ MUÑIZ	RD. 840 KM. 1.3 BO. LA ALDEA	Bayamon	State Government
INTERNATIONAL CAR SERVICES	2-940199	Amended	INTERNATIONAL CAR SERVICES INC.	CAMINO ABRE ESTRECHA LOTE A Corujo Industrial	Bayamon	Commercial
GOYA DE PUERTO RICO, INC.	2-910003	Amended	Goya de Puerto Rico, Inc.	RD 28 URB. INDUSTRIAL LUCHETTI	Bayamon	Industrial
PUERTO RICO TELEPHONE CO	2-890107	Closure	REXVILLE	31 ST. END DA-2 URB.REXVILLE	Bayamon	Utilities
Caribbean Petroleum Corporation	2-860293	Amended	GULF S/S #084	RD. 2 KM. 15.7 Parque Industrial Corujo	Bayamon	Gas Station
SOL PUERTO LIMITED	2-860895	Amended	SHELL S/S #000710	RD #2 KM.8.9	Bayamon	Gas Station
DEPARTAMENTO DE EDUCACION	2-950047	Closure	ESCUELA JOSE DAVILA SEMPRIT	33 ST.	Bayamon	State Government
Caribbean Petroleum Corporation	2-860334	Amended	GULF S/S # 0139	RD # 2,KM. 8.3 Marginal Jardines de Caparra	Bayamon	Gas Station
ESSO STANDARD OIL CO PR	2-861165	Amended	ESSO S/S CO-466	Ave. Comerio Esq. Carr. 801 Rio Hondo	Bayamon	Gas Station

Owner Name	AltFacilityID	Notification Description	Facility Name	Street Address	City	Facility Description
Caribbean Petroleum Corporation	2-860173	Amended	GULF S/S #0153	RD. 2 KM 15.4 Hato Tejas	Bayamon	Gas Station
TEXACO PUERTO RICO INC	2-861579	Amended	Sierra BayamonI 1 #363	MAIN NORTH AVE. & #3 ST.	Bayamon	Gas Station
HOSPITAL HNOS.MELENDZ INC	2-880019	Closure	HOSPITAL HNOS.MELENDZ INC	HIGHWAY #2 KM 11.7	Bayamon	Other
Caribbean Petroleum Corporation	2-860275	Closure	GULF S/S #054	RD. #2 KM. 9	Bayamon	Gas Station
Total Petroleum Puerto Rico Corp.	2-910079	Amended	Total #3123	RD 2, KM 14.2	Bayamon	Gas Station
Caribbean Petroleum Corporation	2-860216	Amended	GULF S/S #199 (antes #428)	ROAD 2 KM 14.2 Hato Tejas	Bayamon	Gas Station
ESSO STANDARD OIL CO PR	2-861287	Closure	ESSO S/S 13060	BARBOSA ST. CORNER RD. #2	Bayamon	Gas Station
Southwest health corporation	2-980150	Amended	Centro SORDO CIEGO	ANTIGUO HOSPITAL RUIZ SOLER	Bayamon	Commercial
ISRAEL BENITEZ	2-861005	Amended	HATO TEJAS GAS STATION	RD. #2, KM. 13.9	Bayamon	Gas Station
HOSPITAL SAN PABLO, INC	2-880008	Amended	HOSPITAL SAN PABLO	SANTA CRUZ # 70	Bayamon	Other
TEXACO PUERTO RICO INC	2-861678	Closure	P.R. MARBLE IND.	RD. 2 KM. 16.4	Bayamon	Industrial
Caribbean Petroleum Corporation	2-860138	Closure	KANE CARIBBEAN 54203600	RD. #2 KM. 17, Hato Tejas	Bayamon	Gas Station
EMPRESAS LAUSELL	2-860160	Closure	EMPRESAS LAUSELL	HWAY PR #02 KM 14.1	Bayamon	Commercial
AGUSTIN PEREZ RODRIGUEZ	2-861164	Amended	APR Bayamon S/S (exESSO S/S CO-	Carr. # 812 km. 0.9 Urb Santa Teresita Rio Plantation	Bayamon	Gas Station
P.R.CONTAINER CO.	2-920122	Closure	P.R.CONTAINER CO.	RD. 2 KM 15.2	Bayamon	Industrial
SOL PUERTO LIMITED	2-860999	Amended	SHELL S/S #003182	RD. #168 Centro Comercial Riverview	Bayamon	Gas Station
CARLOS R. ALVARADO	2-900021	Amended	CRAE Investment Rio Plantation S/S	RD.872 Km 1.4	Bayamon	Gas Station
TECNICENTROS MUNDIAL	2-960027	Closure	Tecnicentros Mundial Inc.	Centro Comercial Bayamon Oeste	Bayamon	Commercial
Caribbean Petroleum Corporation	2-890171	Amended	GULF S/S #402	ROAD 2 ,KM.14.5 hato Tejas	Bayamon	Gas Station
SOL PUERTO LIMITED	2-860790	Closure	GOOD YEAR WESTERN HEMISPHERE	RD. #2, KM. 14.4 HATO TEJAS	Bayamon	Not Listed
Esteban Davila Altieri	2-980131	Closure	Esteban Davila	Carr 167 km 19	Bayamon	Commercial
SOL PUERTO LIMITED	2-860965	Amended	SHELL S/S #002410	RD. #167, KM. 15.4 Bo Buena Vista	Bayamon	Gas Station
GARAJE CHEVRON LUCHETTI	2-860234	Amended	GARAJE CHEVRON LUCHETTI	CARR.5 KM 26.1	Bayamon	Gas Station
SOL PUERTO LIMITED	2-860617	Closure	SHELL S/S # 804525	RD 2 KM 12.0	Bayamon	Gas Station
Total Petroleum Puerto Rico Corp.	2-910074	Amended	Total Petroleum #3111	COMERIO ST. CORNER C/21	Bayamon	Gas Station
ESSO STANDARD OIL CO PR	2-861079	Amended	ESSO S/S CO-067	ROAD 167 KM 2.6	Bayamon	Gas Station
Caribbean Petroleum Corporation	2-860207	Amended	GULF #489 antes 189	ROAD 174 & LOMAS VERDES AVE	Bayamon	Gas Station
PUERTO RICO TELEPHONE CO	2-910169	Closure	DAJAOS	RD 167 KM 10.3	Bayamon	Utilities
TEXACO PUERTO RICO INC	2-861580	Amended	Texaco Sierra BayamonII S/S #377	WEST MAIN AVE. CORNER COMERIO	Bayamon	Gas Station
Noel Laureano Vega	2-861279	Amended	Noel Service Station	Calle Comerio 308	Bayamon	Gas Station
Angel Ortiz	2-030009	Amended	Minillas S/S	Carr 831 km 4 Bo. Minillas	Bayamon	Gas Station
AMERICAN PETROLEUM	2-861282	Amended	Guaraguo Service Station	RD. 174, KM. 8.3	Bayamon	Gas Station
SOL PUERTO LIMITED	2-860619	Amended	SHELL S/S #804959	RD. #2, SANTA ROSA SHOP CENTER	Bayamon	Gas Station
Caribbean Petroleum Corporation	2-860297	Amended	GULF S/S 091	RD. 174 KM. 2.0 Ind Minillas	Bayamon	Gas Station
MUNICIPIO DE BAYAMON	2-890152	Closure	DEPARTAMENTO DE	5 ST. INT. RD. #174	Bayamon	Local Government
Manley Berenson P.R. Inc.	2-980011	Closure	Tienda Woolworth	Centro Comercial Rio Hondo	Bayamon	Commercial
Autoridad de Acueductos y	2-861506	Closure	INDUSTRIAL MINILLAS	E-93 MINILLAS IND. DEV.	Bayamon	Utilities
Autoridad de Energia Electrica	2-860762	Amended	Taller Mecánica Automotriz	Carretera # 174 Int Ave LAurel	Bayamon	State Government
ANTONIO DE JESUS	2-910349	Amended	Gel Service Station	RD 167 KM 10.9	Bayamon	Gas Station
Hato Rey Psychiatric Hospital - Mepsi	2-980123	Closure	Mepsi Center	Carr. # 2	Bayamon	Other
Total Petroleum Puerto Rico Corp.	2-910053	Amended	Total Petroleum #3008	RD 167	Bayamon	Gas Station
Water Works Corporation	2-980075	Closure	Water Works Corporation	Carr. 174 Km. 2.3	Bayamon	Commercial
Departamento de Correccion y	2-960052	Closure	Carcel Regional de Bayamon	Central Ave. Juanita Anex #8	Bayamon	Other
ANTONIO DE JESUS	2-910348	Amended	Best Pajaros S/S	RD #863 KM 0.1	Bayamon	Gas Station

Owner Name	AltFacilityID	Notification Description	Facility Name	Street Address	City	Facility Description
SOLARES & CIA.	2-930032	New	SOLARES & CIA.	RD. #28, KM 2.1	Bayamon	Industrial
Santa Paula Oil	2-861608	Amended	Santa Paula Oil Bayamon	ROAD #2 KM 12.1	Bayamon	Gas Station
Bogus Owner	2-860620	Amended	Rosan Inc.	RD. #2, KM. 13.6	Bayamon	Gas Station
SOL PUERTO LIMITED	2-860805	Closure	SAMARITANO & CO., INC.	BOUNDARY ST. #1, CORNER 24 ST.	Bayamon	Not Listed
FLAV-O-RICH, INC.	2-860043	Closure	FLAV-O-RICH, INC.	RD. 174 KM 2.2	Bayamon	Industrial
Sears Roebuck and Co. P.R.	2-960048	Closure	Sears Store # 1915	Road 2 Ave.Aguas Buenas	Bayamon	Other
Caribbean Petroleum Distributor Corp.	2-920126	Closure	Caribbean Petroleum Distributor Corp.	Road #174 km 1.7 Interior	Bayamon	Truck/Transporter
Clemente Santisteban Inc.	2-960060	New	Clemente Santisteban Inc.	Calle a Esq. Calle B	Bayamon	Industrial
MUNICIPIO DE BAYAMON	2-010013	Amended	Estacionamiento Casa Alcaldía	P.O Box 2988	Bayamon	Not Listed
Santa Fe Properties Inc.	2-010032	Closure	Santa Fe Properties Inc. (Plavica)	Carr. 2 Km. 14.0	Bayamon	Commercial
AUTORIDAD DE CARRETERAS	2-980097	Closure	Bayamon Office of Transportation	Carr. 2	Bayamon	State Government
TEXACO PUERTO RICO INC	2-861576	Amended	Texaco- Royal Palm S/S #231	LOMAS VERDES AVE. & Urb.	Bayamon	Gas Station
Manley Berenson P.R. Inc.	2-970013	Closure	Manley Berenson P.R. Inc.	Carr. 167	Bayamón	Commercial
Pep Boys /Soltero, Muñiz & Asociado	2-960051	Closure	Pep Boys	Road 167 Ave. Los Millones	Bayamón	Commercial
Administracion Servicios Generales	2-860081	Closure	GPR #3126	Calle Santa Cruz	Bayamón	Gas Station
Sucesion Luis Ramirez Piñero	2-940045	Amended	Doggie Gas	Carr. 101 final pueblo Boqueron	Cabo Rojo	Gas Station
RAFAEL AYALA MOYA	2-861338	Amended	GUANIQUILLA S/S	ROAD 307 KM 5.3 Barrio Guaniquilla	Cabo Rojo	Gas Station
PUERTO RICO NATIONAL GUARD	2-940004	Closure	GUARDIA NACIONAL DE PUERTO	RD. INT RD. 308	Cabo Rojo	State Government
BETTERROADS ASPHALT COPR.	2-000031	Closure	BETTERROADS ASPHALT	PR 3311 KM 0.2	Cabo Rojo	Other
CIA PETROLERA CARIBE INC	2-910402	Amended	GARAGE DOITTEAU	PRINCIPAL ST.	Cabo Rojo	Gas Station
Jose Rodriguez Rodriguez	2-010028	Amended	Golfers Gas Park	Carr 100 km 1.9	Cabo Rojo	Gas Station
Total Petroleum Puerto Rico Corp.	2-020018	Amended	Total Petroleum # 3158	Carr #100 km 3.6	Cabo Rojo	Gas Station
TEXACO PUERTO RICO INC	2-861824	Amended	CABO ROJO S/S #646	RD. 103 Y 102	Cabo Rojo	Gas Station
ESSO STANDARD OIL CO PR	2-861202	Amended	ESSO S/S CO-379	Carr. 100, INT.Carr 311	Cabo Rojo	Gas Station
Eduardo Ruiz Valentín	2-861826	Amended	All Star (Ex Texaco #667)	RD. 102, KM. 23.9 Monte Grande	Cabo Rojo	Gas Station
Francisco Gonzalez	2-930056	Amended	GARAJE Y SUPERMER. CONCHITA	RD. 102, KM 14.1	Cabo Rojo	Gas Station
CLUB DEPORTIVO DEL OESTE	2-940255	Closure	CLUB DEPORTIVO DEL OESTE	RD. 102 KM. 15.4	Cabo Rojo	Other
SUPERMERCADOS MR. SPECIAL,	2-000022	New	SUPERMERCADO MR. SPECIAL	CARR. 100 KM. 6.7	Cabo Rojo	Commercial
ALFREDO CARDER LUGO	2-900055	Amended	REAR YARD OF GASOLINE STATION	ROAD 103 KM. 4.0	Cabo Rojo	Gas Station
TEXACO PUERTO RICO INC	2-861848	Amended	NORYLUZ VELEZ S/S # 654	RD. BOQUERON, KM. 13.9	Cabo Rojo	Gas Station
TEXACO PUERTO RICO INC	2-861838	Amended	LUIS RAMIREZ S/S #630	RD. 103 KM. 10.9	Cabo Rojo	Gas Station
TEXACO PUERTO RICO INC	2-861823	Amended	BOQUERON S/S # 674	RD. #101, KM. 2.6	Cabo Rojo	Gas Station
Gustavo A. Colberg-Menendez	2-960038	Amended	Las Arenas Service Station	Road 101 Km.16.7 1/2	Cabo Rojo	Gas Station
SOL PUERTO LIMITED	2-860685	Amended	SHELL S/S #804231	CARBONELL CORNER RD 311	Cabo Rojo	Gas Station
Neftali Rosas	2-030008	New	Expreso Gas	Carr #100 km 5.5	Cabo Rojo	Gas Station
HEALTH-TEX, INC.	2-860115	Closure	HEATH-TEX, INC.	RD 308 KM 0.8	Cabo Rojo	Industrial
TEXACO PUERTO RICO INC	2-910334	Amended	LUIS G. FERNANDEZ #696	RD. 100 KM 6.4	Cabo Rojo	Gas Station
Carlos R. Robles Sanchez	2-860665	Amended	SIT-GO Service Station	SALVADOR BRAU #65	Cabo Rojo	Gas Station
Pedro Silva Ramirez	2-950027	Amended	Estación se Servicio Sepulveda Silva	Carr. 103 Km.8.2	Cabo Rojo	Gas Station
Caribbean Petroleum Corporation	2-860912	Amended	Gulf S/S #461	RD. #103, KM 9.1 Bo Llano Tuna	Cabo Rojo	Gas Station
Jorge Rivera Padilla	2-861339	Amended	Corozo Service Center	ROAD 301, KM. 7.4	Cabo Rojo	Gas Station
TEXACO PUERTO RICO INC	2-861882	Amended	GEORGINA FELICIANO #647	RD. #103, KM. 6.9	Cabo Rojo	Gas Station
José Méndez, Jr.	2-861344	Amended	PESCADERIA ROSAS, INC.	Carr. Principal 1158	Cabo Rojo	Gas Station
Total Petroleum Puerto Rico Corp.	2-910120	Amended	GPR #2221	RD 301 KM .5.5	Cabo Rojo	Gas Station

Owner Name	AltFacilityID	Notification Description	Facility Name	Street Address	City	Facility Description
SOL PUERTO LIMITED	2-860885	Amended	SHELL S/S #001937	RD # 103, KM. 5.5	Cabo Rojo	Gas Station
Autoridad de Acueductos y	2-920097	Closure	PLANTA ALCANTARILLADO	CAMINO LA CHARCA DETRAS URB. ANA	Cabo Rojo	Utilities
TEXACO PUERTO RICO INC	2-940115	Amended	NORTHWESTERN COMMUNICATION	PR 102 KM. 10.3	Cabo Rojo	Industrial
MILTON RAUL TORO SANTIAGO	2-940116	Amended	COMERCIAL TORO	PR 312 KM. 1.1	Cabo Rojo	Commercial
COMPAÑIA DE FOMENTO	2-920029	Closure	COMPAÑIA DE FOMENTO INDUSTRIAL	RD 103 KM 7.3	Cabo Rojo	Industrial
SOL PUERTO LIMITED	2-860915	Amended	SHELL S/S #003689	RF 103, KM 5.1	Cabo Rojo	Gas Station
TEXACO PUERTO RICO INC	2-861879	Amended	SANTOS PADILLA S/S #664	RD. #301, KM. 1.5 Combate ward	Cabo Rojo	Gas Station
PUERTO RICO TELEPHONE CO	2-890002	Amended	CABO ROJO C.O.	RD.102 KM 5.2 MONTE GRANDE	Cabo Rojo	Utilities
PUERTO RICO TELEPHONE CO	2-890001	Closure	BOQUERON REMOTO	RD.301 KM 0.7 BO.LAS ARENAS	Cabo Rojo	Utilities
UNITED ASPHALT CORP.	2-940140	New	UNITED ASPHALT CORP.	RD. 103 KM 0.6 INTERIOR	Cabo Rojo	Industrial
CHAIBEN FAS ALZAMORA	2-990021	Amended	STOP & GO SERVICE STATION	CARR 102 KM 17.1 Bo. Miradero	Cabo Rojo	Gas Station
Southwest health corporation	2-980160	New	Centro de Salud- Cabo Rojo	Carr 103 km 7.1	Cabo Rojo	Other
MUNICIPIO DE CAGUAS	2-980116	Closure	Defensa Civil	Calle Brasil #1, Urb. Bunker	Caguas	Local Government
SOL PUERTO LIMITED	2-860803	Closure	P.R.BEDDING MANUFACTURING	URB.INDUSTRIAL CAGUAS	Caguas	Commercial
ESSO STANDARD OIL CO PR	2-861093	Amended	ESSO S/S CO 240	ROAD 183 KM 4.6 Bo Tomas de Castro	Caguas	Gas Station
Caribbean Petroleum Corporation	2-860181	Amended	GULF S/S #162	Calle 1 y Ave. CAGUAX Urb Caguax	Caguas	Gas Station
ESSO STANDARD OIL CO PR	2-861094	Amended	ESSO S/S CO-241	RD 189 KM 2.6	Caguas	Gas Station
AUTORIDAD DE EDIFICIOS	2-930050	Closure	CENTRO JUDICIAL DE CAGUAS	RD 189	Caguas	State Government
Autoridad de Acueductos y	2-920098	Closure	BOM. ALC. IND. DE SAN LORENZO	SAN LORENZO INDUSTRIAL PARK	Caguas	Utilities
ANTONIO DE JESUS	2-860661	Amended	Gel Service Station	RD. #1,KM 27.5	Caguas	Gas Station
PUERTO RICO TELEPHONE CO	2-980049	Amended	Cerro Piñas Cell Site	Carr. 7 Km 49 Bo Beatriz	Caguas	Utilities
Autoridad de Acueductos y	2-990046	Closure	ESTACION DE BOMBAS ALC. BAIROA	AVENIDA BAIROA	Caguas	State Government
QUALITY ELECTROPLATING CORP	2-860114	Closure	QUALITY ELECTROPLATING CORP	ROAD NO. 1 KM 34.2 SAKURA ST	Caguas	Industrial
VICTOR COLON TORRES	2-861245	Amended	Garaje Juano	CARR. 1 KM. 34.0	Caguas	Gas Station
Autoridad de Acueductos y	2-920075	Closure	CAGUAS WWTP	MUÑOZ MARIN AVE.	Caguas	Utilities
AUTORIDAD DE CARRETERAS	2-030006	Closure	R y R Auto Collision	Ave. garrido PR- 196	Caguas	State Government
TEXACO PUERTO RICO INC	2-861777	Amended	HECTOR R. AYALA S/S 392	RD. 763 KM. 6.1	Caguas	Gas Station
MUNICIPIO DE CAGUAS	2-880112	Closure	DEPTO TRANSPORTACION &	RD 1 KM 32	Caguas	Local Government
ESSO STANDARD OIL CO PR	2-861431	Closure	CARMELAS PARKING	URB. VILLA BLANCA IND. PARK	Caguas	Industrial
WOMETCO DE PUERTO RICO	2-970035	Closure	Baskin Robbins	Centro Comercial Bairoa	Caguas	Commercial
MUNICIPIO DE CAGUAS	2-980115	Closure	Consolidated Mall	Carr. #1 Km. 37.0	Caguas	Local Government
SOL PUERTO LIMITED	2-860800	Closure	BEST TIRE RECAPING	RD. #1 BAIROA WARD	Caguas	Not Listed
MUNICIPIO DE CAGUAS	2-980117	Closure	C.D.T.	Calle Rafael Cordero Final	Caguas	Local Government
MIGUEL A. GARCIA	2-980134	Amended	Red Point	Carr. 1 Km. 40.8	Caguas	Gas Station
Autoridad de Energia Electrica	2-860746	Amended	TALLER DE MECANICA AUTOMOTRIZ	Carr. # 1 Esq. José Mercado	Caguas	State Government
SOL PUERTO LIMITED	2-860658	Amended	SHELL S/ S #804827	DESVO GURABO ESQ ACOSTA	Caguas	Gas Station
FLUOR DANIEL	2-880090	Closure	FLUOR DANIEL	ROAD 175,KM 0.3	Caguas	Industrial
SOL PUERTO LIMITED	2-860833	Closure	F & F INDUSTRIES CORP.# 29599	Road 1890 km 1.8 Reparto Industrial	Caguas	Gas Station
TEXACO PUERTO RICO INC	2-960057	Amended	Jorge Castro 995	Road 1 Km. 49	Caguas	Gas Station
CARLOS R. ALVARADO	2-910337	Amended	CRAE Investment	SAN ANTONIO WARD	Caguas	Gas Station
Caribbean Petroleum Corporation	2-860341	Amended	GULF S/S # 321	RD # 172 & 785 Bo. Certenejas	Caguas	Gas Station
Garrido & Compañia Inc.	2-960055	Closure	Garrido & Compañia Inc.	Betances Street # 105	Caguas	Commercial
AUTORIDAD DE CARRETERAS	2-980044	Closure	Caguas Sur Toll Plaza	PR-52	Caguas	State Government
Caribbean Petroleum Corporation	2-860204	Amended	GULF S/S #602 (antes#186)	ROAD 189 & ACOSTA ST. KM. 0.6	Caguas	Gas Station

Owner Name	AltFacilityID	Notification Description	Facility Name	Street Address	City	Facility Description
TEXACO PUERTO RICO INC	2-861719	Amended	BOLERA S/S # 229	ROAD 189 KM 2.0	Caguas	Gas Station
Bio Medical Application of Caguas	2-950042	Closure	BMA-Caguas	CONSOLIDATED MALL SUITE 85 RD #1	Caguas	Other
DEPARTAMENTO DE EDUCACION	2-940218	Closure	ESC.ROSA C. BENITEZ	WINDSOR ST. 1ST. SECTION	Caguas	State Government
Total Petroleum Puerto Rico Corp.	2-910054	Amended	Total Petroleum #3130	RD 1, KM 37.5	Caguas	Gas Station
Caribbean Petroleum Corporation	2-860266	Amended	GULF S/S #038	GEORGETTI ST. #3	Caguas	Gas Station
DEPARTAMENTO DE EDUCACION	2-940217	Closure	ESC.CHARLES E. MINER	URB. VILLA NUEVA 25 ST.	Caguas	State Government
TEXACO PUERTO RICO INC	2-860405	Amended	Texaco - William Alverio S/S #302	RD. 189 KM. 1.7	Caguas	Gas Station
TEXACO PUERTO RICO INC	2-861776	Amended	RIO CAÑAS S/S #391	RD. 1,KM. 27.2	Caguas	Gas Station
Caribbean Petroleum Corporation	2-860168	Amended	GULF S/S #147	RD 156 KM 57.7	Caguas	Gas Station
TECNICENTROS MUNDIAL	2-960028	Closure	TECNICENTRO MUNDIAL	CALLE AQUAMARINA # 16	Caguas	Commercial
ESSO STANDARD OIL CO PR	2-910037	Amended	ESSO S/S CO-280	RAFAEL CORDERO AVE. Jardines Condado	Caguas	Gas Station
Sami Abraham	2-860222	Amended	Abraham petroleum	RD. 765 KM.1.0	Caguas	Gas Station
ESSO STANDARD OIL CO PR	2-861089	Amended	ESSO S/S CO-236	Carr. 1 Esq. Carr. 189 Urb Paradis	Caguas	Gas Station
Caribbean Petroleum Corporation	2-860250	Amended	GULF S/S #017	RD. 1 KM. 3.5	Caguas	Gas Station
AUTORIDAD DE CARRETERAS	2-861956	Closure	Oficina Mantenimiento- Caguas	ROAD #1 KM 32.2	Caguas	Utilities
Caribbean Petroleum Corporation	2-860301	Amended	Gulf S/S #097	Calle 8 Esq. 19	Caguas	Gas Station
Rogelio's Service Station	2-860395	Amended	Rogelios Service Station	Ave. Bairoa Esq. Leonsio Velázquez	Caguas	Gas Station
SOL PUERTO LIMITED	2-860940	Amended	SHELL S/S #002909	Centro COMER. TURABO GARDENS	Caguas	Gas Station
GENERAL FOODS CARIBBEAN	2-910007	Closure	GENERAL FOODS CARIBBEAN MANF.	RD #1 KM 27.9	Caguas	Industrial
Caribbean Petroleum Corporation	2-860125	Closure	CAGUAS LUMBER YARD	RD. 846 KM. 1.5	Caguas	Gas Station
PUEBLO INTERNACIONAL	2-940062	Closure	X-TRA CAGUAS	RAFAEL J. CORDERO AVE.	Caguas	Commercial
ESSO STANDARD OIL CO PR	2-861092	Amended	ESSO S/S CO-239	Carr. 1 KM 28.6 Bo Cañas	Caguas	Gas Station
Caribbean Petroleum Corporation	2-860185	Amended	GULF S/S #463	STREETS 4 & 5 Urb Villanueva	Caguas	Gas Station
Caribbean Petroleum Corporation	2-860214	Amended	GULF S/S #196	ROAD 1 KM 40.6 Barrio Turabo	Caguas	Gas Station
DEPARTAMENTO DE EDUCACION	2-940219	Closure	ESC. JOHN F. KENNEDY	KINGSTON ST. 2ND. SECTION	Caguas	State Government
SOL PUERTO LIMITED	2-860955	Amended	SHELL S/S #000248	GAUTIER BENITEZ Salida a Cayey	Caguas	Gas Station
ESSO STANDARD OIL CO PR	2-861091	Amended	ESSO S/S CO-238	Carr. 165 Salida a Aguas Buenas	Caguas	Gas Station
COMPANIA DE FOMENTO	2-940171	Closure	COMPANIA DE FOMENTO INDUSTRIAL	RD. 1 KM. 34.2	Caguas	Industrial
Sami Abraham	2-860950	Amended	El Cordoves Abraham S/S (Antigua	RD 1 KM 27.1	Caguas	Gas Station
SOL PUERTO LIMITED	2-860954	Amended	SHELL S/S #002941	Carr 1 km 27.5 Urb Bonneville Heights	Caguas	Gas Station
MOBIL OIL CARIBE	2-860695	Closure	CAGUAS EXPRESSWAY MOTORS	Carr. # 1 km. 30.6	Caguas	Auto Dealership
SOL PUERTO LIMITED	2-860657	Amended	SHELL S/ S #804835	BETANCES ST. Salida Caguas a Aguas Buenas	Caguas	Gas Station
Autoridad de Acueductos y	2-920076	Closure	OFICINA COMERCIAL AAA	BALDORIOTY ST. END	Caguas	Utilities
DRUG COSMOS INC	2-940083	New	DRUG COSMOS INC	RD. 175 KM O.2	Caguas	Commercial
TEXACO PUERTO RICO INC	2-861727	Amended	VILLA BLANCA S/S #315	VILLA BLANCA SHOPPING CENTER	Caguas	Gas Station
TEXACO PUERTO RICO INC	2-861728	Closure	RAFAEL GRILLO SERV STATION	RD 784 KM 2.5	Caguas	Gas Station
DE DIEGO APARTMENTS	2-940039	Closure	APARTAMENTOS SANTA JUANA	LUIS MUÑOZ MARIN AVE.	Caguas	Residential
TEXACO PUERTO RICO INC	2-861779	Amended	JORGE L. PEREZ S/S #396	RD. 172 KM. 5.8	Caguas	Gas Station
BOURNS PUERTO RICO, INC.	2-861978	New	BOURNS PUERTO RICO, INC.	RD. #1, KM. 48.7	Caguas	Not Listed
PEREZ REALTY	2-860440	Closure	FORMER SANTA JUANA SUGAR MILL	ROAD #189 RAMAL STA JUANA	Caguas	Not Listed
ESSO STANDARD OIL CO PR	2-861097	Amended	ESSO S/S CO-269	RD. 1 KM. 30.8 Bo. LA Guasara	Caguas	Gas Station
FILIBERTO SANTIAGO	2-940122	New	PANADERIA LA ASTURIANA	GOYCO ST. #58	Caguas	Commercial
Caribbean Petroleum Corporation	2-860175	Amended	GULF 155	Carr. 1 Calle Zafiro Urb Villablanca	Caguas	Gas Station
SEARS ROEBUCK AND CO.	2-900097	Closure	SEARS ROEBUCK AND CO.	GAUTIER BENITEZ # 59	Caguas	Commercial

Owner Name	AltFacilityID	Notification Description	Facility Name	Street Address	City	Facility Description
ESSO STANDARD OIL CO PR	2-861098	Amended	ESSO S/S CO-281	Carr. 172 km. 0.5 BO. Sumidero	Caguas	Gas Station
TEXACO PUERTO RICO INC	2-861721	Amended	JOSE TORRES S/S # 241	RD #1 CORNER VENUS ST.	Caguas	Gas Station
CENTURY PACKING CORPORATION	2-940125	Closure	CENTURY PACKING CORPORATION	VILLA BLANCA INDUSTRIAL PARK	Caguas	Industrial
Caribbean Petroleum Corporation	2-860256	Amended	GULF #025	Carr. 1 & 172	Caguas	Gas Station
SEARLE & CO.	2-860454	Closure	SEARLE & CO.	STATE ROAD #189 KM. 2.2	Caguas	Not Listed
ESSO STANDARD OIL CO PR	2-861090	Amended	ESSO S/S CO-237	RD.189 Y RD. 763	Caguas	Gas Station
Caribbean Petroleum Corporation	2-860153	Closure	J.C. PENNEY CO. - 54232500	RD. #1 KM 21	Caguas	Commercial
SOL PUERTO LIMITED	2-860785	Closure	RATTAN INDUSTRIES	RD. #1 km 29.8	Caguas	Commercial
AUTORIDAD DE CARRETERAS	2-010020	Closure	Peaje Caguas Norte	Carr 52 km 13.8	Caguas	State Government
TEXACO PUERTO RICO INC	2-890163	Amended	CORREA S/S #993	RD.172 KM.4	Caguas	Gas Station
Rafael Beltran Peña	2-861479	Amended	Beltrán S/S	RD. 183, KM. 4.6	Caguas	Gas Station
Autoridad de Acueductos y	2-861503	Closure	ESTACION BOMBAS VILLA	BONANZA ST. COM. VILLA ESPERANZA	Caguas	Utilities
BETTERROADS ASPHALT COPR.	2-980013	Closure	Betterroads Asphalt Corp.	Carr. 156 Km. 57.6	Caguas	Commercial
Caribbean Petroleum Corporation	2-860245	Amended	GULF S/S #011	Calle BETANCES . #90	Caguas	Gas Station
ESSO STANDARD OIL CO PR	2-910204	Closure	VILLA TURABO BUS LINE	RD CAGUAS TO GUAVATE	Caguas	Truck/Transporter
SOL PUERTO LIMITED	2-860599	Amended	SHELL S/S #804916	Autopista de Caguas Int RD 1 KM 39.9	Caguas	Gas Station
SOL PUERTO LIMITED	2-860945	Amended	SHELL S/S #001503	RD 1 INT. RD. #189	Caguas	Gas Station
SOL PUERTO LIMITED	2-860952	Amended	SHELL S/S #002976	RD. #183, KM 1.5 Bo Tomas de Castro	Caguas	Gas Station
SOL PUERTO LIMITED	2-860948	Amended	SHELL S/S #003042	RD. #487 VILLA DEL REY	Caguas	Gas Station
JORGE D. CASTRODAD	2-950067	Closure	JORGE D. CASTRODAD	CARR. 172 KM. 5 HM 8	Caguas	Gas Station
SOL PUERTO LIMITED	2-860865	Amended	SHELL S/S #000701	AQUAMARINA #86 Villa Blanca	Caguas	Gas Station
TEXACO PUERTO RICO INC	2-861723	Amended	William Rosario #267	GEORGETTI ST. #46	Caguas	Gas Station
TEXACO PUERTO RICO INC	2-861679	Closure	MANRIQUE CIPRIANO INC.	JIMENEZ SICARDO ST. #34-36	Caguas	Not Listed
PUERTO RICO TELEPHONE CO	2-920047	Amended	Centro Operaciones Bairoa	ST RD #1, KM 32.7 Bo Bairoa	Caguas	Utilities
Caribbean Petroleum Corporation	2-900033	Amended	Gulf #469	RD.189 KM 2.0 HM 3.0	Caguas	Gas Station
TEXACO PUERTO RICO INC	2-861724	Amended	WILFREDO COLON S/S #269	RD #1 KM 29.1	Caguas	Gas Station
ESSO STANDARD OIL CO PR	2-861086	Amended	ESSO S/S CO-160	ROAD 156 barrio Cañaboncito	Caguas	Gas Station
National Petroleum	2-861246	Amended	National Petroleum Corp.	RD. 1, KM. 33.0	Caguas	Gas Station
SOL PUERTO LIMITED	2-860871	Amended	SHELL S/S # 002879	21 ST., CORNER CALLE 6 Urb Mari Olga	Caguas	Gas Station
ESSO STANDARD OIL CO PR	2-861088	Amended	ESSO S/S CO-235	GAUTIER BENITEZ ST. #160	Caguas	Gas Station
Santa Paula Oil	2-950070	Amended	Santa Paula Oil Traviata	CALLE BALDORIOTY B-1	Caguas	Gas Station
Southwest health corporation	2-950032	Amended	HOSPITAL REGIONAL CAGUAS	RD. 172 DEGETAU STREET	Caguas	Commercial
Total Petroleum Puerto Rico Corp.	2-930060	Amended	GASOLINAS DE PUERTO RICO #2135	RD. 119	Camuy	Gas Station
TEXACO PUERTO RICO INC	2-910171	Amended	EDGAR MARTINEZ S/S #521	RD. 2 KM 92.6	Camuy	Gas Station
Eurobank	2-861315	Amended	Eurobank	Carr. #119, Km. 10.0	Camuy	Gas Station
TEXACO PUERTO RICO INC	2-950056	Amended	NICOLASA CORDERO #523	RD. 119 KM 8.2	Camuy	Gas Station
PUERTO RICO TELEPHONE CO	2-890130	Closure	PAJUIL	RD.130 KM 7 HM 5	Camuy	Utilities
ERNESTO RAICES MONTIJO	2-940073	Amended	GARAGE RAICES	RD. 486 KM 0.1 CORNER 455	Camuy	Gas Station
Caribbean Petroleum Corporation	2-860180	Amended	GULF S/S #0161	RD. 119 KM 0.7	Camuy	Gas Station
ESSO STANDARD OIL CO PR	2-861312	Amended	ESSO S/S 2P-154	RD. 2, KM. 93.3 Bo Membrillo	Camuy	Gas Station
TEXACO PUERTO RICO INC	2-861616	Amended	Antonio NIEVES S/S #520	ROAD 453 KM 5.7	Camuy	Gas Station
ESSO STANDARD OIL CO PR	2-940030	Amended	Fideicomiso Parque Las Cavernas Rio	Carr. 129	Camuy	Other
Caribbean Petroleum Corporation	2-860854	Amended	Gulf # 496	RD. #2, KM. 91.1Bo Alcantarilla	Camuy	Gas Station
DESTILERIA SERRALLES INC	2-880015	Amended	DESTILERIA SERRALLES	ROAD # 119 KM 3.3	Camuy	Industrial

Owner Name	AltFacilityID	Notification Description	Facility Name	Street Address	City	Facility Description
TEXACO PUERTO RICO INC	2-861592	Amended	Texaco- José R. Franqui S/S # 556	RD 119 KM 0.7	Camuy	Gas Station
Onofre A Morell Casañas	2-990061	Amended	Sun Gas	Carr. 486 Km. 5.4	Camuy	Gas Station
Total Petroleum Puerto Rico Corp.	2-910375	Amended	Total Petroleum#3131	RD 2, KM 95	Camuy	Gas Station
PUERTO RICO TELEPHONE CO	2-890141	Closure	PIEDRA GORDA UCR	RD.119 KM 12.3	Camuy	Utilities
TEXACO PUERTO RICO INC	2-861595	Closure	Texaco- Julio Cancel Acosta S/S # 571	RD PR 2 KM 90.1	Camuy	Gas Station
Total Petroleum Puerto Rico Corp.	2-910121	Amended	GPR #2222	RD 486 KM 1.5	Camuy	Gas Station
FELIX RUIZ SOTO	2-930078	Amended	CAMUY S/S	RD. 4491 KM 2 HM 1	Camuy	Contractor
Caribbean Petroleum Corporation	2-860345	Amended	GULF S/S #327	RD #119 & 113 Bo. Piedra Gorda	Camuy	Gas Station
Municipio de Camuy	2-980019	Closure	Obras Publicas de Camuy	Pinal Del Mar Final.	Camuy	Local Government
ARACELIO MANGUAL GERENA	2-930040	Amended	ARACELIO MANGUAL GERENA	RD 119 KM 12.4	Camuy	Gas Station
Telecomunicaciones Ultramarinas de	2-890069	Amended	CAMPO RICO SATELITE	RD 185 KM 7.5	Canovanas	Utilities
Caribbean Petroleum Corporation	2-980078	Amended	Gulf S/S #606	Carr. 185 Esq. Main Quintas de CAnovanas	Canovanas	Gas Station
TEXACO PUERTO RICO INC	2-861652	Closure	ALUMINUM EXTRUSSION CORP.	RD. 185 KM. 602	Canovanas	Not Listed
PUERTO RICO TELEPHONE CO	2-890080	Amended	CANOVANAS C.O.	RD. 3 KM.16.3	Canovanas	Utilities
TEXACO PUERTO RICO INC	2-861697	Amended	Canovanas #339	ROAD #3 KM 19.9	Canovanas	Gas Station
TEXACO PUERTO RICO INC	2-910195	Amended	LUIS MEDINA S/S #940	RD 188 KM 1.5	Canovanas	Gas Station
Autoridad de Energia Electrica	2-040002	Amended	Taller Mecanica Automotriz	Carr # 3 km 19	Canovanas	Utilities
Caribbean Petroleum Corporation	2-860259	Amended	GULF #028	Carr. 3 KM. 19.8	Canovanas	Gas Station
TEXACO PUERTO RICO INC	2-861701	Amended	MADIEL CARRASQUILLO S/S # 359	ROAD 185 KM 12.0	Canovanas	Gas Station
TEXACO PUERTO RICO INC	2-861692	Amended	LUZ M. AGOSTO S/S # 235	RD. #185 KM. 4.5	Canovanas	Gas Station
Total Petroleum Puerto Rico Corp.	2-910105	Amended	Total Petroleum #2208	RD 185 KM 6.3	Canovanas	Gas Station
SOL PUERTO LIMITED	2-860630	Amended	SHELL S/S #804878	RD. 3 KM. 19.5	Canovanas	Gas Station
TEXACO PUERTO RICO INC	2-861716	Closure	UNION DE CHOFERES CAN A CUBUY	ROAD 186 KM 7.5	Canovanas	Gas Station
ESSO STANDARD OIL CO PR	2-861255	Amended	ESSO S/S 2P-725	Carr. 3 KM. 14.0	Canovanas	Gas Station
SAN JUAN RACING ASSOC., INC.	2-860585	Closure	EL COMANDANTE Management , CO.	PR 3 KM 15.3	Canovanas	Other
CONVERSE DE PUERTO RICO, INC.	2-860422	Closure	CONVERSE DE PUERTO RICO, INC.	STATE ROAD #185 KM 0.6	Canovanas	Not Listed
MICROPETTE, INC.	2-861908	New	MICROPETTE, INC.	RD 188 KM 0.5	Canovanas	Not Listed
Manuel A. Colón	2-960041	Closure	Estación Gasolina	Road 876 Km.2.0	Canovanas	Gas Station
Autoridad de Acueductos y	2-920074	Closure	ESTACION DE BOMBAS	PUEBLO INDIO	Canovanas	Utilities
ESSO STANDARD OIL CO PR	2-861242	Amended	ESSO S/S 2P-233	ROAD 185 KM 2.6	Canovanas	Gas Station
SOL PUERTO LIMITED	2-861966	Closure	ALCO CORPORATION	STATE ROAD 185 KM. 4.2	Canovanas	Contractor
HORTENCIO BETANCOURT	2-940022	Amended	HORTENCIO BETANCOURT	ST RD #185, KM 4.7	Canovanas	Gas Station
ALUMINUM EXTRUSION	2-861960	Closure	ALUMINUM EXTRUSION	STATE ROAD 185, KM. 0.65	Canovanas	Not Listed
Southwire Company	2-020029	Closure	Southwire Company	Carr 951	Canovanas	Commercial
Southwest health corporation	2-980157	New	Centro de Salud Familiar-Canovanas	Calle Corchado #105	Canovanas	Other
Santa Paula Oil	2-070008	Amended	Santa Paula Berox	Carr # 3 km 16.2	Canovanas	Not Listed
Cecilia Lancara	2-890204	Amended	EXPRESS AUTO S/S	RD 185 KM 3.2	Canovanas	Gas Station
MUNICIPIO DE CANOVANAS	2-880104	Closure	OBRAS PUBLICAS	ROAD 185 KM 1.7	Canovanas	Local Government
Anibal Colon	2-080002	New	Anibal Colon	Carr. # 188 km 1.5	Canovanas	Gas Station
SOL PUERTO LIMITED	2-990018	Amended	Shell S/S Canovanas 3867	Carr. 874 Km. 2.0 Bo. Torrecillas Alta	Canovanas	Gas Station
FORD MOTOR COMPANY	2-990055	Closure	Ford Motor Company	Road #3 Km. 19.5	Canovanas	Auto Dealership
JORGE AGOSTO	2-870013	Amended	AGOSTO S/S	RD. #3 KM. 16.1	Canovanas	Gas Station
Alcides Flores Quintero	2-980038	Closure	Alcides Flores-Canovanas Medical Group	Calle Palmer # 61	Canovanas	Commercial
COMPAÑIA DE FOMENTO	2-920004	Closure	FOMENTO INDUSTRIAL	RD. 185 KM 0.6	Canovanas	Utilities

Owner Name	AltFacilityID	Notification Description	Facility Name	Street Address	City	Facility Description
ANGEL M AGOSTO EXPRESS AUTO	2-890199	Amended	EXPRESS AUTO	Palmer St. 107	Canovanas	Gas Station
Caribbean Petroleum Corporation	2-930085	Amended	Gulf S/S # 338	Carr #186 km 5.7 Bo. Cubuy	Canovanas	Gas Station
Caribbean Petroleum Corporation	2-860210	Amended	GULF S/S #192	Calle Palmer Final	Canovanas	Gas Station
SOL PUERTO LIMITED	2-861029	Amended	SHELL S/S #003263	Centro Comercial Urb Loiza Valley	Canovanas	Gas Station
SOL PUERTO LIMITED	2-861031	Amended	SHELL S/S #003107	PONTEZUELA AVE. Jardines de Country Club	Carolina	Gas Station
SOL PUERTO LIMITED	2-861021	Amended	SHELL S/S #003832	848 SAINT JUST.	Carolina	Gas Station
Caribbean Petroleum Corporation	2-860333	Amended	GULF S/S #0138	Carr. 872 Los Naranjales	Carolina	Gas Station
COMPAÑIA DE FOMENTO	2-940177	Closure	Estudios Panamericanos M-0654-0-64	RD. 26 KM 12.0 LOT 23	Carolina	Utilities
Bogus Owner	2-910036	Closure	FUNDACION EDUCATIVE ANA G	SABANA ABAJO ST.	Carolina	Other
PUERTO RICO TELEPHONE CO	2-890089	Closure	CAROLINA C.O.I Y II	RD.190,SABANA ABAJO	Carolina	Utilities
ISRAEL BENITEZ	2-861702	Amended	VILLA FONTANA S/S (EX Texaco #370)	99 ST. BLQ. 99 NUM. 7	Carolina	Gas Station
Total Petroleum Puerto Rico Corp.	2-910069	Amended	Total Petroleum #1109	GALICIA AVE. CORNER C/11	Carolina	Gas Station
Caribbean Petroleum Corporation	2-860221	Amended	Gulf S/S #198	Campo Rico Ave. Final Urb Sabana Gardens	Carolina	Gas Station
SOL PUERTO LIMITED	2-861022	Amended	SHELL S/S/ #002330	65 DE INFANTERIA AVE. km 6.8	Carolina	Gas Station
ELI LILLY INDUSTRIES, INC. PR01	2-861071	Closure	ELI LILLY INDUSTRIES, INC. PR01	65TH INFANTRY AVE KM 12.6	Carolina	Not Listed
Caribbean Petroleum Corporation	2-860271	Amended	GULF S/S #045	RD. 190 KM. 10.7 Valle Arriba	Carolina	Gas Station
SOL PUERTO LIMITED	2-860971	Amended	SHELL S/S #003433	SANCHEZ OSORIO, ESQUINA parque Asturias Villa	Carolina	Gas Station
ESSO STANDARD OIL CO PR	2-861116	Amended	ESSO S/S CO-230	Ave. Campo Rico Esq. Fidalgo Díaz Sabana Gardens	Carolina	Gas Station
LEASEWAY OR PUERTO RICO INC	2-920041	Closure	CAIBE DETROIT DIESEL -ALLISON	CAMPO RICO AVE. BLOQ.C	Carolina	Industrial
Caribbean Petroleum Corporation	2-860246	Amended	GULF S/S #012	ROAD #26 & 1, KM 8 Urb Vistamar	Carolina	Gas Station
ESSO STANDARD OIL CO PR	2-861113	Closure	ESSO S/S CO-222	Ave. Central Boulevard	Carolina	Gas Station
SOL PUERTO LIMITED	2-910179	Amended	SHELL S/S #003310	VIA 202 Y R 58 Villa Fontana	Carolina	Gas Station
ESSO STANDARD OIL CO PR	2-861100	Amended	ESSO S/S CO-174	Ave. Roberto Clemente Esq. Sánchez Castaño Villa	Carolina	Gas Station
Caribbean Petroleum Corporation	2-860191	Amended	GULF S/S#0173	Carr. 190 Esq. Ave. Pontezuela Urb Vistamar	Carolina	Gas Station
ESSO STANDARD OIL CO PR	2-861239	Closure	ESSO SERVICE STATION 07	RD. 185, KM. 13.7	Carolina	Gas Station
ELI LILLY INDUSTRIES PR03	2-861070	Closure	ELI LILLY INDUSTRIES PR03	65TH INF. AVE KM. 12.7	Carolina	Not Listed
Caribbean Petroleum Corporation	2-940020	Amended	ESTACION GULF #467	Carr. 853, KM 5.0	Carolina	Gas Station
MEGA TRAN (SOLA BASIC)	2-860453	Closure	SOLA BASIC P.R. INC.	B ST. LOTE 29	Carolina	Not Listed
Total Petroleum Puerto Rico Corp.	2-910084	Closure	GPR #3009	BO. SAM ANTON	Carolina	Gas Station
TRAVENOL LABORATORIES, INC	2-860444	Amended	TRAVENOL LABORATORIES, INC	SATE ROAD 887 KM 1.3	Carolina	Industrial
AURELIO ROSADO	2-861258	Amended	ROSADO SERVICE STATION	RD. 887 KM. 1.0	Carolina	Gas Station
REDONDO CONSTRUCTION CORP	2-861653	Closure	REDONDO CONSTRUCTION CORP	RD. 887 KM. 0.6	Carolina	Contractor
TEXACO PUERTO RICO INC	2-861681	Closure	P.R. AGGREGATES INC.	RD. 853 KM. 2.6	Carolina	Not Listed
EMPRESAS VASALLO	2-940189	Closure	EMPRESAS VASALLO	RD. 190 LA CERAMICA	Carolina	Industrial
FEDERAL AVIATION	2-930021	Closure	SJU ALS	APPROACH ZONE	Carolina	Federal Non-Military
PUERTO RICO TELEPHONE CO	2-890087	Closure	REMOTO BARRAZAS	RD.853 KM.7.7	Carolina	Utilities
SOL PUERTO LIMITED	2-860984	Closure	SHELL SERVICE STATION #000272	ARZUAGA ST. #151	Carolina	Gas Station
WARNER-LAMBERT INC.	2-860596	Closure	WARNER-LAMBERT INC.	65TH INFANTRY ROAD KM 13.5	Carolina	Not Listed
ESSO STANDARD OIL CO PR	2-861102	Amended	ESSO S/S CO-176	BALDORIOTY DE CASTRO AVE.# 22 Villamar	Carolina	Gas Station
ESSO STANDARD OIL CO PR	2-861259	Closure	ESSO S/S 189	RD. 189, KM. 8.6	Carolina	Gas Station
ESSO STANDARD OIL CO PR	2-861099	Amended	ESSO S/S CO-173	RD. 860 KM 2.0 Bo. Martin Gonzalez	Carolina	Gas Station
ELI LILLY INDUSTRIES INC PR02	2-861069	Closure	ELI LILLY INDUSTRIES INC PR02	65TH INF. AVE KM 12.5	Carolina	Not Listed
SOL PUERTO LIMITED	2-860834	Closure	EDIS INDUSTRIAL LAUNDRY	SABANA ABAJO INDUSTRIAL CENTER	Carolina	Not Listed
SOL PUERTO LIMITED	2-861030	Amended	SHELL S/ S #002690	RD. 856, KM. 0.7 Bo Canovanillas	Carolina	Gas Station

Owner Name	AltFacilityID	Notification Description	Facility Name	Street Address	City	Facility Description
BMA CAROLINA	2-950040	Closure	BMA CAROLINA	PLAZA CAROLINA MALL STORE # 36	Carolina	Other
TEXACO PUERTO RICO INC	2-861694	Amended	Francisco Rivero S/S # 243	65 INFANTRY AVE. KM 7.5	Carolina	Gas Station
Total Petroleum Puerto Rico Corp.	2-910055	Amended	Total Petroleum #3118	65TH INFANTRY AVE. Bo. San Anton	Carolina	Gas Station
TEXACO PUERTO RICO INC	2-861693	Amended	MIGUEL ALERS VAZQUEZ S/S #237	65 DE INF. AVE. KM. 7.5	Carolina	Gas Station
Caribbean Petroleum Corporation	2-860329	Amended	GULF S/S #0133	FRAGOSO & F. DIAZ AVE. Villa Fontana	Carolina	Gas Station
TERRASSA CONCRETE INDS., INC.	2-860581	Closure	TERRASSA CONCRETE INDS., INC.	RD. #853 KM 1.3	Carolina	Industrial
TEXACO PUERTO RICO INC	2-861683	Closure	P.R. CONCRETE PRODUCTS	RD. 853 KM. 1.1	Carolina	Industrial
REXACH CONSTRUCTION CO., INC.	2-862017	Closure	REXACH CONSTRUCTION CO., INC.	RD. #3 KM. 13 H. 7	Carolina	Contractor
JOSE CORDERA	2-860978	Amended	VALLE ARRIBA S/S	FIDALGO AVE., CORNER LAUREL	Carolina	Gas Station
TEXACO PUERTO RICO INC	2-920106	Closure	SAN ANTONIO TRUCKING	RD. 887	Carolina	Industrial
AIRPORT AVIATION SERVICES	2-861684	Amended	AIRPORT AVIATION SERVICE	BASE MUNIZ, AIRPORT	Carolina	Commercial
TEXACO PUERTO RICO INC	2-861655	Closure	BIRD CONSTRUCTION CORP.	RD. 887 KM. 0.4	Carolina	Contractor
SOL PUERTO LIMITED	2-860975	Amended	SHELL S/S #003050	RD. 190 KM 1.5	Carolina	Gas Station
PUERTO RICO TELEPHONE CO	2-890091	Amended	ISLA VERDE C.O.	RD. 187 KM 1.0 Boca de Cangrejos	Carolina	Utilities
ESSO STANDARD OIL CO PR	2-861425	Closure	BUDGET RENT-A-CAR	RD 37	Carolina	Industrial
Ruben Dario Mercado	2-000003	Amended	Gas Service Station- Ruben Mercado	Ave. 65 Infanteria km 7.3	Carolina	Gas Station
ESSO STANDARD OIL CO PR	2-860697	Amended	ESSO-Hertz Rent a Car	AEROPUERTO LUIS MUNOZ MARIN	Carolina	Commercial
MAPFRE	2-970034	Amended	Roig Bank	Carr. 3 Km. 10.2	Carolina	Commercial
Jorge Jimenez	2-000038	Closure	Garaje Isla Verde	Maraginal Baldorioty De Castro Km. 10.3	Carolina	Commercial
AVIS RENT A CAR DE PUERTO	2-880077	Amended	AVIS RENT A CAR DE PUERTO RICO	LUIS MUÑOZ MARIN INT.AIRPORT	Carolina	Auto Dealership
Caribbean Petroleum Corporation	2-870010	Closure	CARIB INN HOTEL	GOBERNADORES AVE.	Carolina	Not Listed
AVIS RENT A CAR DE PUERTO	2-880079	Amended	AVIS RENT A CAR DE PUERTO RICO	BEGONIA ST.	Carolina	Auto Dealership
Caribbean Petroleum Corporation	2-860982	Amended	GULF S/S # 373	RD. #185, INT. 853	Carolina	Gas Station
Caribbean Petroleum Corporation	2-920010	Amended	GULF S/S# 188	Calle Marginal E Urb Los Angeles	Carolina	Gas Station
Caribbean Petroleum Corporation	2-860163	Closure	GULF SERVICE STATION #0142	RD. 190 KM. 2.0	Carolina	Gas Station
SOL PUERTO LIMITED	2-860976	Amended	SHELL S/S 0590	LAS ROSAS AVE. CORNER BALDORIOTY Urb Los	Carolina	Gas Station
National Rental Car	2-970015	Amended	National Rental Car	Aeropuerto Luis Muñoz Marín	Carolina	Commercial
TEXACO PUERTO RICO INC	2-861562	Amended	Texaco Los Angeles S/S # 207	MARGINAL ST. A-17	Carolina	Gas Station
HOLIDAY INN CROWN PLAZA	2-860128	Closure	HOLIDAY INN	RD. ISLA VERDE KM. 1.9	Carolina	Other
Antonio Torres Montes	2-861103	Amended	TB Petroleum (Ex ESSO S/S CO-177)	RD 190 KM 1.5 barrio Sabana Abajo	Carolina	Gas Station
PARENTALS INC DBA NATIONAL	2-920017	New	PARENTALS INC	SALVADOR CAROL AVENUE	Carolina	Other
ESSO STANDARD OIL CO PR	2-861107	Amended	ESSO S/S CO-184	Ave. 65 de Infantería km. 5.8 San Martin	Carolina	Gas Station
TEXACO PUERTO RICO INC	2-861558	Amended	Texaco- Isla Verde S/S 206	BOCA DE CANGREJOS ROAD KM.0.3	Carolina	Gas Station
LOIZA CLEANERS INC	2-940114	Amended	LOIZA CLEANERS INC.	PLAZOLETA DE ISLA VERDE	Carolina	Commercial
PUERTO RICO AIR NATIONAL	2-861917	Closure	PUERTO RICO AIR NATIONAL GUARD	MUNIZ ANG BASE	Carolina	Federal Military
ADALBERTO LUCIANO	2-861111	Amended	Luciano S/S (Ex- ESSO S/S CO-213)	Carr. 860 Km. 0.4 Bo. MARTin GOnzalez	Carolina	Gas Station
Caribbean Petroleum Corporation	2-860206	Amended	GULF #004	BALDORIOTY & LA ROSA ST. Los Angeles	Carolina	Gas Station
ESSO STANDARD OIL CO PR	2-861101	Closure	ESSO S/S CO-175	Calle Ignacio Arzuaga #102 W	Carolina	Gas Station
VELCO	2-910093	Amended	Popular Leasing	65 INFATRY AVE. KM.9.5	Carolina	Commercial
DEPARTAMENTO DE EDUCACION	2-950039	Closure	ESCUELA FACUNDO BUESO	SAN RAFAEL ST. #30	Carolina	Other
Antonio Perez	2-861074	Amended	ESSO S/S CO-178	RD. 3, KM 7.0 EL Comandante	Carolina	Gas Station
TEXACO PUERTO RICO INC	2-861715	Amended	LA CERAMICA S/S #976	CAMPO RICO AVE	Carolina	Gas Station
Total Petroleum Puerto Rico Corp.	2-910391	Amended	Total Petroleum #1224	CAMPO RICO AVE.	Carolina	Gas Station
SOL PUERTO LIMITED	2-860711	Amended	SHELL S/S #804720	AVE. CAMPO RICO	Carolina	Gas Station

Owner Name	AltFacilityID	Notification Description	Facility Name	Street Address	City	Facility Description
SOL PUERTO LIMITED	2-860812	Closure	READY MIX CONC.,INC. PLANTA 1	CAMPO RICO AVE. CORNER RD. 190	Carolina	Not Listed
TECNICENTROS MUNDIAL	2-960025	Closure	TECNICENTRO MUNDIAL	AVE. CAMPO RICO ESQ. AVE. EL COMANDANTE	Carolina	Commercial
ESSO STANDARD OIL CO PR	2-861114	Amended	ESSO S/S CO-223	Ave. 65 De Infantería km. 10.7	Carolina	Gas Station
INTACO P.R. INC.	2-860015	Closure	INTACO P.R. INC.	IND URB EL COMANDANTE	Carolina	Commercial
VIRO GROUP	2-940164	Closure	N.Y. DEPARTMENT STORE	65 INFANTRY KM 7.3	Carolina	Commercial
SAN JUAN OIL COMPANY	2-880011	Amended	SAN JUAN OIL CO.	272 ST. 3RD EXT	Carolina	Petroleum
SOL PUERTO LIMITED	2-861020	Closure	NEGRON, JOSE R.	CAMPO RICO AVE.	Carolina	Gas Station
ESSO STANDARD OIL CO PR	2-861421	Amended	ESSO- Cangrejos Yatch Club	Carr. 187 KM. 0.1	Carolina	Commercial
COMERCIAL ADOLFO PAGAN	2-940076	Closure	COMERCIAL ADOLFO PAGAN	272 ST. URB. INDUSTRIAL	Carolina	Commercial
AUTORIDAD DE LOS PUERTOS	2-861533	Amended	LUIS MUNOZ MARIN INT AIRPORT	Gobernadores Ave. Baldorioty de Castro Isla Verde	Carolina	State Government
PUERTO RICO TELEPHONE CO	2-890067	Closure	CAROLINA RSB	65 INFANTRY AVE.	Carolina	Utilities
CARLOS N. GARIN SAN JUAN	2-940072	New	ANCAR CLEANERS	BORINQUEN SHOPPING CENTER	Carolina	Other
ORIENTE COMERCIAL INC.	2-860421	Closure	ORIENTE COMERCIAL INC.	SAN MARCOS AVE. ED. 6	Carolina	Commercial
CARIBE WOODS INDUSTRIES	2-940048	Closure	CARIBE WOODS INDUSTRIES	ITURREGUI AVE. CORNER B ST.	Carolina	Industrial
DEPARTAMENTO DE EDUCACION	2-940203	Closure	ESCUELE M LAZARO	EL COMANDANTE AVE.	Carolina	Other
RAUL IGNACIO COLON	2-940053	Closure	COMANDANTE S/S	CAMPO RICO AVE. CORNER	Carolina	Gas Station
ESSO STANDARD OIL CO PR	2-861251	Closure	ESSO S STATION	SAN MARCOS AVE.ESQ ENRIQUE VAZQ.	Carolina	Gas Station
SOL PUERTO LIMITED	2-020035	Amended	Shell # 204306	Calle J Lote 1-8-WPlaza Escorial	Carolina	Gas Station
Frank Motors	2-980060	Closure	RG Premier Bank	Ave. 65 de Infanteria Esq. Calle San Marcos	Carolina	Commercial
COMPANIA DE FOMENTO	2-980029	Closure	K-LOVERS (S-0700-0-64)	Carr. 26 Km. 12.0 Lote 4 Parque Industrial	Carolina	Industrial
CIA PETROLERA CARIBE INC	2-910371	Amended	BUDGET RENT A CAR	LUIS MUÑOZ MARIN AIRPORT	Carolina	Gas Station
CHARLIE CAR RENTAL INC	2-920016	Amended	CHARLIE CAR RENTAL INC	ISLA VERDE AVE, RD 187	Carolina	Other
PUEBLO INTERNACIONAL	2-940066	Closure	CENTRO DE DISTRIBUCION	LOIZA EXPRESSWAY	Carolina	Commercial
ADALBERTO LUCIANO	2-860380	Amended	ADALBERTO LUCIANO TOTAL 3122	RD 680 KM 0.2	Carolina	Gas Station
SOL PUERTO LIMITED	2-860983	Amended	SHELL S/S #003530	MONSERRATE AVE., CORNER 435 ST. Villa	Carolina	Gas Station
PUERTO RICO NATIONAL GUARD	2-940027	Closure	GUARDIA NACIONAL DE PUERTO	RD #874, KM 0.7	Carolina	Federal Military
Total Petroleum Puerto Rico Corp.	2-930022	Amended	TOTAL #2145	IGNACIO ARZUAGA ST. #151	Carolina	Gas Station
ESSO STANDARD OIL CO PR	2-861115	Amended	ESSO S/S CO-228	Ave. 65 De Infantería km. 12.6 Cohen Industrial Park	Carolina	Gas Station
ESSO STANDARD OIL CO PR	2-861072	Amended	ESSO S/S 3P-047	MONSERRATE AND R. CLEMENTE AVES.	Carolina	Gas Station
Autoridad de Acueductos y	2-920073	Closure	ESTACION DE BOMBAS VILLA	ROBERTO CLEMENTE AVE.	Carolina	Utilities
Caribbean Petroleum Corporation	2-860252	Amended	GULF S/S #019	Carr. 3 Calle Marginal	Carolina	Gas Station
Total Petroleum Puerto Rico Corp.	2-910112	Closure	GPR #3260	MUÑOZ RIVERA ST. #253	Carolina	Gas Station
SOL PUERTO LIMITED	2-860986	Amended	SHELL S/S #003549	ROBERTO CLEMENTE AVE. CORNER 401	Carolina	Gas Station
MUNICIPIO DE CAROLINA	2-860368	Closure	Municipio de Carolina	24 STREET	Carolina	Gas Station
ESSO STANDARD OIL CO PR	2-861415	Closure	GOMEZ HNOS. INC	LOIZA EXPRESSWAY 220 ST.	Carolina	Not Listed
American Agencies Co. Inc.	2-920105	Amended	American Agencies Co. Inc.	Carr. 887 Km. 0.9 Bo Martin Gonzalez	Carolina	Industrial
Caribbean Petroleum Corporation	2-862026	Amended	Gulf Service Station # 384	Carr. 185 Km. 13.7	Carolina	Gas Station
SOL PUERTO LIMITED	2-861028	Amended	SHELL S/S # 003280	RD. 3 Urb. Lomas de carolina	Carolina	Gas Station
Total Petroleum Puerto Rico Corp.	2-910128	Amended	Total Petroleum #3318	#220 & #246 STS.	Carolina	Gas Station
Caribbean Petroleum Corporation	2-860152	Closure	METRO WASTE DISPOSAL - 54215700	ZONA IND. JULIO N. MATOS	Carolina	Commercial
LEDERLE PARENTERALS,INC.	2-860410	Closure	LEDERLE PARENTERALS,INC.	KM.9.7 65TH INFANTRY AVENUE	Carolina	Industrial
TEXACO PUERTO RICO INC	2-861714	Amended	JARDINES DE CAROLINA S/S #972	ROAD 887 Esq. Calle 4	Carolina	Gas Station
COCA-COLA FOODS	2-860095	Closure	COCA-COLA FOODS	A ST. BLOQUE 6	Carolina	Industrial
Security Produits Inc.	2-960036	New	Security Products Inc.	Road 3 KM. 12.6	Carolina	Industrial

Owner Name	AltFacilityID	Notification Description	Facility Name	Street Address	City	Facility Description
SEARS ROEBUCK DE PUERTO	2-900099	Closure	SEARS ROEBUCK DE PUERTO RICO	P.O.BOX 8769	Carolina	Commercial
FIRESTONE AUTO SERVICE	2-870025	Closure	PLAZA CAROLINA PARKING LOT	P. O. BOX 9000	Carolina	Commercial
POPEYES'S FAMOUS FRIED	2-870024	New	PLAZA CAROLINA PARKING LOT	P. O. BOX 9000	Carolina	Not Listed
AUTORIDAD DE LOS PUERTOS	2-950006	Closure	GASOLINERA CARIBE	LUIS MUÑOZ MARIN AIRPORT	Carolina	Gas Station
MERCK SHARP AND DOHME	2-910012	Closure	MERCK SHARP AND DOHME QUIMICA	65 INF AVE. KM.12.6	Carolina	Not Listed
PUEBLO INTERNATIONAL	2-870023	Amended	PLAZA CAROLINA PARKING LOT	P. O. BOX 9000	Carolina	Not Listed
TEXACO PUERTO RICO INC	2-910048	Amended	Russell Santiago S/S #305	Carr #887 KM. 2 HM. 3	Carolina	Gas Station
SOL PUERTO LIMITED	2-910009	Closure	COOPERATIVA DE CAROLINA	RD.26 KM 2.5	Carolina	Commercial
KODAK CARIBBEAN LTD.	2-930017	Closure	KODAK CARIBBEAN LTD.	CAMPO RICO AVE. & 246 ST.	Carolina	Commercial
PEDRO J. DIAZ SANCHEZ	2-860712	Amended	GH Petroleum Corp	RD #848 KM. 2.8	Carolina	Gas Station
SOL PUERTO LIMITED	2-860789	Closure	ARCHITECTURAL PRODUCTS, INC.	RD. 848, KM. 3.2	Carolina	Not Listed
SOL PUERTO LIMITED	2-860801	Closure	VERPAS PRODUCTS, INC.#26506	URB. IND. JULIO N. MATOS	Carolina	Industrial
SOL PUERTO LIMITED	2-860806	Closure	COLEGIO BAUTISTA DE CAROLINA	RD. #3	Carolina	Other
Felix Betances	2-861550	Amended	ExTexaco- Carolina S/S #337	P.R. 3 KM. 9.8	Carolina	Gas Station
EDUARDO NOA SANTANA	2-960024	Closure	VILLA RETIRO INC.	CARR. 190 KM. 2.6	Carolina	Residential
Juanita Barreto Barreto	2-000005	Amended	Gas Service Station #3260	CALLE MUÑOZ RIVERA #253	Carolina	Gas Station
TEXACO PUERTO RICO INC	2-861718	Amended	ANGEL L. RODRIGUEZ S/S #982	ROAD 858 KM 3.5	Carolina	Gas Station
Cooperativa Trabajadores L&M car	2-920051	Amended	Cooperativa Trabajadores-L&M Car	Marginal Los Angeles	Carolina	Auto Dealership
FRUIT NECTARS ,INC	2-880072	Closure	FRUIT NECTARS ,INC	ROAD 860 HTM.0.2	Carolina	Not Listed
CARLOS ALBERTO MARTINEZ	2-000011	Closure	MARTINEZ ARIAS HERMANOS, INC.	CARR. 190 KM. 1.5	Carolina	Commercial
AUTORIDAD DE EDIFICIOS	2-890150	Amended	Hospital Reg. Carolina-Dr.Federico Trilla	ROAD #3 KM 8.3 65th INFANTRY	Carolina	Other
RADAMES MATOS/ Maramar	2-020020	Amended	GASOLINERA LOS COLOBOS/ One	CARR. 3 KM. 14.8	Carolina	Gas Station
JJ Petroleum Distributor Inc.	2-980070	Amended	JJ Petroleum Inc	Carr. 874 Km 67.5 Int. Ave. Calderón	Carolina	Gas Station
Autoridad de Acueductos y	2-861499	Closure	OPERATION AREA-65TH INF. AVE.	65TH INFANTRY AVE KM 11.3	Carolina	State Government
Total Petroleum Puerto Rico Corp.	2-910392	Amended	Total Petroluem #1228	RD. 887 KM 2.0 Bo San Anton	Carolina	Gas Station
SOL PUERTO LIMITED	2-860784	Closure	HIPODROMO EL COMANDANTE VIEJO	65 DE INFANTERIA AVE.	Carolina	Gas Station
CIA PETROLERA CARIBE INC	2-910370	Amended	GARAGE CARIBE	RD 190 KM 3.4	Carolina	Gas Station
Autoridad de Energia Electrica	2-910323	Closure	APPLIED MAGNETICS CARIBE	RD 887, KM 9.6	Carolina	Utilities
Hamid Numan Saleh	2-910387	Amended	Numax Gas Station	RD 190 KM 3.7	Carolina	Gas Station
SOL PUERTO LIMITED	2-860775	Closure	METROPOLITAN MFG. CORP.	B ST., SABANA BAJA	Carolina	Not Listed
HALCO SALES INC	2-861485	Closure	HALCO SALES,INC	AV.SAN MARCOS,IND.PARK COMAND.	Carolina	Industrial
Autoridad de Energia Electrica	2-860764	Closure	AIR OPERATIONS DEPARTMENT	Aeropuerto Internacional Luis Muñoz Marín	Carolina	Utilities
MUNICIPIO DE CAROLINA	2-890153	Amended	DEPARTAMENTO DE	RD.887, KM.0.7	Carolina	Local Government
SOL PUERTO LIMITED	2-860787	Closure	MUNDO SAND & GRAVEL	BARRAZAS WARD	Carolina	Not Listed
BENJAMIN KAUFFMANN JULIA	2-910362	Amended	Cataño S/S	WILSON ST. #44	Catano	Gas Station
ALONSO & CARUS IRON WORKS	2-860018	Amended	ALONSO & CARUS IRON WORKS INC.	RD 869 KM 0.9	Catano	Industrial
BACARDI CORPORATION	2-861534	Amended	BACARDI CORPORATION	ROAD 165 KM 2.6	Catano	Industrial
OCHOA INDUSTRIAL SALES CORP.	2-860032	Closure	OCHOA INDUSTRIAL SALES CORP.	RD 866	Catano	Industrial
TEXACO PUERTO RICO INC	2-861547	Amended	Texaco- Barrio Palmas S/S #332	P.R. 869 KM. 0.5	Catano	Gas Station
BROWNING-FERRIS INDS. P.R.,	2-860113	Closure	BROWNING-FERRIS INDS. P.R., INC.	A ST. LOT 5	Catano	Truck/Transporter
Southwest health corporation	2-980149	Closure	CENTRO DE SALUD FAMILIAR	AVE. LAS NEREIDAS #126	Catano	State Government
RICE GROWERS ASSC. OF	2-870005	Closure	RICE GROWERS ASSC. OF	CENTRAL ST., CORNER SAN PABLO	Catano	Industrial
POWER SERVICE CARIBE INC.	2-930057	Closure	POWER SERVICE CARIBE INC.	RD. 869, KM 2.2	Catano	Industrial
BRISTOL-MYERS PUERTO	2-890169	Closure	BRISTOL-MYERS PUERTO RICO,INC.	2nd ST.CORNER 3rd ST.WESTGATE	Catano	Industrial

Owner Name	AltFacilityID	Notification Description	Facility Name	Street Address	City	Facility Description
CARIBBEAN ELECTROPLATING	2-880101	Closure	BAYAMON ELECTROPLATING	ROAD 869 KM .0.5 PALMAS WARD	Catano	Industrial
LEASEWAY OR PUERTO RICO INC	2-880081	Closure	LEASEWAY OR PUERTO RICO INC	1 ST. G-1 WEST GATE IND.PARK	Catano	Other
Autoridad de Acueductos y	2-861502	Closure	PLANTA REGIONAL BAYAMON	RD. 869 KM. 2.9 PALMAS WARD	Catano	Utilities
MORALES TRUCKING INC	2-910321	Closure	COLGATE PALMOLIVE(MORALE	PUERTO NUEVO DEVELOPMENT BLDG. 1	Catano	Truck/Transporter
AUTORIDAD DE LOS PUERTOS	2-910308	Closure	PUERTO RICO PORTS AUTHORITY	TREN FINAL ST.	Catano	Utilities
Vivienda Federal /Oficina	2-960018	Amended	Proyecto Ciudad Feliz	Calle Caparra #71	Catano	Other
SOL PUERTO LIMITED	2-860791	Closure	TROPICAL VENDING	PALMAS WARD	Catano	Industrial
Jorge Lopez Llovio	2-861146	Closure	Ex ESSO S/S CO-021	BARBOSA ST. 99 Esq Wilson	Catano	Gas Station
ESSO STANDARD OIL CO PR	2-861156	Amended	ESSO S/S CO-092	Carr. 165 km. 3.5	Catano	Gas Station
Toral Petroleum Corp.	2-910347	Amended	TORAL SERVICE STATION	PONCE DE LEON AVE. #30	Catano	Gas Station
Caribbean Petroleum Corporation	2-910378	Closure	NESTLE-LIBBYS INC 5424700	RD 869	Catano	Gas Station
PUERTO RICO TELEPHONE CO	2-890110	Closure	BO.PALMAS	RD.# 117 EXPRESO	Catano	Utilities
TEXACO PUERTO RICO INC	2-861664	Closure	FARMER RICE CORP.	ZONA PORTUARIA	Catano	Not Listed
Department of the Army	2-860044	Amended	U.S. Army Garrison/ AAFES S/S	Chrismas Road Bld 380	Catano	Federal Military
Caribbean Petroleum Corporation	2-860122	Closure	MASTER MIX-54209500	C ST. - Zona PORTUARIA	Catano	Gas Station
MOBIL OIL CARIBE	2-860607	Closure	RIOS, ERNESTO	RD 167 KM 3.5	Catano	Gas Station
SOL PUERTO LIMITED	2-860849	Closure	GONZALEZ RENE	PRINCIPAL AVE.	Catano	Not Listed
AMERICAN PETROLEUM	2-860144	Closure	AGENCIA DE PUBLICACIONES	RD. 869 KM 1.4	Catano	Gas Station
BALLESTER HERMANOS INC	2-910251	Closure	BALLESTER HERMANOS INC	3 ST.	Catano	Other
Juan E Diaz	2-860838	Amended	La vegas S/S #003298	FLOR DEL VALLE AVE. Urb. Las Vegas	Catano	Gas Station
ESSO STANDARD OIL CO PR	2-861284	Closure	ESSO S/S SC 012	PONCE DE LEON AVE. #188	Catano	Gas Station
DEPARTAMENTO DE EDUCACION	2-940212	Closure	ESC. RAMON B. LOPEZ	PERUCHO CEPEDA ST.	Catano	State Government
ESSO STANDARD OIL CO PR	2-940032	Closure	J. M. BLANCO	PARQUE INDUSTRIAL AMELIA	Catano	Industrial
ESSO STANDARD OIL CO PR	2-861147	Amended	ESSO S/S CO-034	PALMAS WARD IND. PARK	Catano	Gas Station
Industria Siderurgica	2-861669	Amended	INDUSTRIA SIDERURGICA	RD. 869 KM. 1.5	Catano	Industrial
ESSO STANDARD OIL CO PR	2-940031	Closure	AGENCIAS INTERMARES INC.	4 ST. URB. INDUSTRIAL PARQUE	Catano	Industrial
Caribbean Petroleum Corporation	2-860192	Amended	GULF S/S #0174	Ave. Ponce de Leon #38 Bo Sabana	Catano	Gas Station
DEPARTAMENTO DE EDUCACION	2-940213	Closure	ESC.ONOFRE CABALLEIRA	LAS NEREIDAS (TOWN) AVE.	Catano	State Government
ANTONIO DE JESUS	2-900019	Amended	Gel S/S	Carr. 5	Catano	Gas Station
FRITO-LAY CO.	2-910034	Amended	FRITO-LAY CORP.	RD #5 KM.27.4	Catano	Other
Andres Sabatier/Valis Rental	2-860902	Amended	Las Palmas S/S	RD 5 KM 3.4	Catano	Gas Station
Caribbean Petroleum Corporation	2-860260	Closure	GULF #030	BARBOSA & LAS NEREIDAS STS.	Catano	Gas Station
ESSO STANDARD OIL CO PR	2-861426	Closure	PUERTO RICO CRYOGENICS	BO. PALMAS	Cataño	Industrial
MUNICIPIO DE CATANO	2-880099	Amended	Obras Publicas Municipal	ROAD 869 KM. 6.2	Cataño	Local Government
DEPARTAMENTO RECURSOS	2-970025	Closure	Casa Bombas de San fernando	Ave. Ponce de León Puente Wilson	Cataño	Not Listed
DEPARTAMENTO RECURSOS	2-970048	New	Casa de Bombas Juana Matos	Carr. 5	Cataño	Other
ITT ALL AMERICA CABLES & RADIO	2-860025	Closure	ITT ALL AMERICAN CABLES & RADIO	STATE ROAD #1	Cayey	Utilities
Caribbean Petroleum Corporation	2-860356	Amended	GULF S/S #356	RD. 184, KM. 27.6 Guavate	Cayey	Gas Station
WILLIAM FERRER ORTIZ	2-860935	Amended	Ferrer S/S	ROBERTO DIAZ #1	Cayey	Gas Station
RAMONA GONZALEZ RODRIGUEZ	2-900040	Amended	Mega Gas Station	JOSE DE DIEGO AVE. #290	Cayey	Gas Station
FILIBERTO SANTIAGO	2-940121	New	PANADERIA LA CRIOLLA	LUIS MUÑOZ MARIN ST. #44	Cayey	Commercial
DEPARTAMENTO DE SALUD	2-900060	Closure	HOSPITAL DE AREA CAYEY	LUIS BARRERAS ST. #5	Cayey	State Government
MACRO-VUE, INC.	2-861958	New	MACRO-VUE, INC.	CAYEY INDUSTRIAL PARK	Cayey	Not Listed
ESSO STANDARD OIL CO PR	2-861232	Amended	ESSO S/S CO-242	Calle Antonio R. Barceló # 1	Cayey	Gas Station

Owner Name	AltFacilityID	Notification Description	Facility Name	Street Address	City	Facility Description
JOSE R.RODRIGUEZ	2-900039	Amended	GAS SAN JOSE INC	ANTONIO BARCELO ST. #2	Cayey	Gas Station
V B INVESTMENT, INC.	2-910063	Amended	VB Investment, Inc.	RD 1 KM 57.7	Cayey	Gas Station
Caribbean Petroleum Corporation	2-860289	Amended	GULF #076	Carr. 1 KM. 59.3	Cayey	Gas Station
ESSO STANDARD OIL CO PR	2-861233	Amended	ESSO S/S CO-243	Calle José de Diego # 214	Cayey	Gas Station
Caribbean Petroleum Corporation	2-860140	Closure	GULF 7-up #54270100	RD. #1 KM. 49.5	Cayey	Gas Station
TEXACO PUERTO RICO INC	2-861769	Amended	LUIS MONTANO #301	INDUSTRIAL AVE. #2	Cayey	Gas Station
Jorge Rodriguez	2-860373	Amended	Servicentro Rodriguez	Calle 1 Esq. #7	Cayey	Gas Station
TEXACO PUERTO RICO INC	2-861773	Amended	MONTELLANO S/S #350	RD. 14, KM. 72.4	Cayey	Gas Station
AT&T	2-860024	Closure	AT AND T DE PUERTO RICO	KM 3.2, 184 & 179 STS.	Cayey	Industrial
PUERTO RICO NATIONAL GUARD	2-861927	Closure	Cayey Armory	Road #1	Cayey	Federal Military
Departamento de Correccion y	2-940129	New	CAMPAMENTO PENAL GUAVATE	RD. 184	Cayey	State Government
MUNICIPIO DE CAYEY	2-890149	Closure	MUNICIPIO DE CAYEY	FERNANDEZ GARCIA AVE,	Cayey	Local Government
JOCEL MANUFACTURING CORP.	2-860017	Amended	JOCEL MANUFACTURING CORP.	INDUSTRIAL AVE. #7	Cayey	Industrial
MARIO RUIZ	2-890201	Closure	MARIO SOL SHELL STA	RD 1 GUAYAMA	Cayey	Gas Station
Autoridad de Acueductos y	2-861501	Closure	OFICINA OPERACIONES AAA	PR 15 KM 2.4 INDUSTRIAL AVE.	Cayey	Utilities
Total Petroleum Puerto Rico Corp.	2-940165	Amended	Total Petroleum #3146	RD. 14 KM. 73.3 INT.RD.1	Cayey	Gas Station
ITT ALL AMERICA CABLES & RADIO	2-860023	Closure	ITT ALL AMERICA CABLES & RADIO	CERRO PINAS	Cayey	Utilities
MINISTERIO RADIAL CRISTO VIENE	2-940012	Amended	ESTACION DE RADIO WCRP-FM	RD. 184 KM 20.0	Cayey	Other
COLEGIO UNIVERSITARIO DE	2-860430	Amended	COLEGIO UNIVERSITARIO DE CAYEY	ANTONIO R. BARCELO AVE. Num 205	Cayey	Other
CIA PETROLERA CARIBE INC	2-910374	Amended	Junior S/S	RD 1. KM 63.3	Cayey	Gas Station
Autoridad de Acueductos y	2-920071	Closure	PLANTA FILTROS CAYEY	RD. 1 KM. 59.9	Cayey	Utilities
Caribbean Petroleum Corporation	2-860330	Amended	GULF S/S #0134	RD. 14, KM. 68.3	Cayey	Gas Station
SOL PUERTO LIMITED	2-860359	Amended	SHELL S/S #003840	RD. 1, KM. 52.4 Bo. Beatriz	Cayey	Gas Station
SOL PUERTO LIMITED	2-860873	Amended	SHELL S/S #0003034	JESUS T. PIÑERO AVE. esq. Industrial	Cayey	Gas Station
CONSOLIDATED CIGAR CORP.	2-860594	Closure	CONSOLIDATED CIGAR CORP.	P O BOX 937	Cayey	Industrial
ESSO STANDARD OIL CO PR	2-861236	Amended	ESSO S/S CO-282	RD. 1, KM. 57.4 Bo Montellanos	Cayey	Gas Station
LH Research	2-910315	Closure	LH Research Inc.	Road #735 Km 2.3 Vicks Drive East Industrial	Cayey	Industrial
U.S.NAVAL COMPUTER AND	2-861514	Closure	U.S. NAVAL COMMUNICATION STA PR	SOUTH DELICIAS, BLDG 1817	Ceiba	Federal Military
CIA PETROLERA CARIBE INC	2-910357	Amended	Caribe Station	RD 3, KM 58.7	Ceiba	Gas Station
RAMON ACOSTA DIAZ	2-910390	Amended	RAMON ACOSTA DIAZ	Carr. 3 KM 56.7	Ceiba	Gas Station
ESSO STANDARD OIL CO PR	2-861434	Closure	ESSO J.A. Jones Management Services	ROOSEVELT ROADS BASE	Ceiba	Industrial
Southwest health corporation	2-980145	New	CENTRO DE SALUD FAMILIAR	JOSE E. ROMERO #7	Ceiba	State Government
Agustin Perez Rodriguez	2-861085	Closure	ESSO S/S CO-179	ROAD 3 KM. 52.0	Ceiba	Gas Station
ESSO STANDARD OIL CO PR	2-861240	Amended	ESSO S/S 2P-180	Carr. 2 KM 56.9 Barrio Macho	Ceiba	Gas Station
JOVINO SOTO MILLAN	2-940060	Amended	Soto Service Station	RD. # 3 KM. 53.3-Ave. Lauro Piñero #109	Ceiba	Gas Station
Caribbean Petroleum Corporation	2-860386	Closure	GULF S/S #407	RD #3 KM 58.1	Ceiba	Gas Station
U.S. Naval Station	2-861935	Amended	U.S. NAVAL STATION-ROOSEVELT	ROOSEVELT ROADS	Ceiba	Federal Military
PUERTO RICO TELEPHONE CO	2-890078	Closure	CEIBA REMOTO	MIRAMAR ST. # 576	Ceiba	Utilities
TEXACO PUERTO RICO INC	2-861712	Amended	CEIBA S/S # 967	ROAD 3 KM 53.7	Ceiba	Gas Station
SOL PUERTO LIMITED	2-860973	Closure	SHELL SERVICE STATION #002810	RD. #3, KM. 57.1	Ceiba	Gas Station
RCA AMERICAN COMMUNICATIONS	2-860016	Closure	RCA AMERICOM ROOSV.ROADS STA	AFWTF US Naval Station	Ceiba	Utilities
Caribbean Petroleum Corporation	2-860384	Amended	GULF S/S #405	RD. 149, KM. 15.5	Ciales	Gas Station
Arturo Santiago	2-861458	Amended	Santiago S/S	Carr. 149, PALMER ST. #57	Ciales	Gas Station
GASOLINERA L & F	2-990070	Amended	GASOLINERA L & F	CARR. 149 KM. 17.6	Ciales	Gas Station

Owner Name	AltFacilityID	Notification Description	Facility Name	Street Address	City	Facility Description
Ciales Primary Health Care Services	2-930016	Amended	CENTRO DIAGNOSTICO Y	RD. #149, KM 12.3	Ciales	Other
Rafael Miralles Salazar	2-910403	Amended	Independiente GASOLINAS DE P.R.	Carr. 149	Ciales	Gas Station
ESSO STANDARD OIL CO PR	2-861169	Amended	ESSO S/S CO-122	ROAD 6685 KM 11.9	Ciales	Gas Station
HECTOR TORRES TRINIDAD	2-940044	Amended	GARAGE LA FAMILIA	RD. 146 km 16.3	Ciales	Gas Station
GILBERTO COLON FIERRO	2-860641	Amended	Campamento S/S	RD # 149 KM.8.7 INT	Ciales	Gas Station
MIGUEL A. GARCIA	2-861604	Amended	Ciales S/S	ROAD 149 KM 12.8	Ciales	Gas Station
DEPARTAMENTO DE EDUCACION	2-940254	Closure	ESC. ERNESTO VALDERAS	EXTENSION CORCHADO	Ciales	State Government
PUERTO RICO TELEPHONE CO	2-890145	Closure	FRONTON UCR	RD. 146, KM.18.1	Ciales	Utilities
AUTORIDAD DE EDIFICIOS	2-020025	Closure	Cuartel de Policia de Ciales	Calle Nueva-Esquina Instituto Corretjer	Ciales	State Government
David Medina San Miguel	2-861482	Amended	Garaje San Miguel(ExTOTAL. #2524	CARR #149	Ciales	Gas Station
PUERTO RICO TELEPHONE CO	2-890122	Closure	CIALES	TOWNER ST. #10	Ciales	Utilities
TEXACO PUERTO RICO INC	2-861630	Amended	JOSE RIVERA S/S #525	P.R. 149 KM. 9.4	Ciales	Gas Station
TECH C B I (ANTES BOURNS PR	2-910302	Closure	TECH C B I (ANTES BOURNS PR INC)	RD 1 KM 48.7	Cidra	Industrial
SHELF OAM PRODUCTS INC.	2-940159	Closure	SHELF OAM PRODUCTS INC.	RD. 171 KM 0.5	Cidra	Industrial
TEXACO PUERTO RICO INC	2-861766	Amended	NILDA ROSA COLON S/S #253	RD. 173, KM. 0.3	Cidra	Gas Station
ESSO STANDARD OIL CO PR	2-861087	Amended	ESSO S/S CO-161	ROAD 172 KM. 7.6 Bo Certenejas	Cidra	Gas Station
ESSO STANDARD OIL CO PR	2-861235	Amended	ESSO S/S CO-274	RD. 1, KM. 49.8	Cidra	Gas Station
ESSO STANDARD OIL CO PR	2-861234	Amended	ESSO S/S CO 244	RD. 1, KM. 50.1 Bo. Beatriz	Cidra	Gas Station
DEPARTAMENTO DE EDUCACION	2-940224	Closure	ESC.JESUS T. PIÑEIRO	MIGUEL PLANELLAS ST.	Cidra	State Government
TEXACO PUERTO RICO INC	2-900043	Amended	JORGE DAVID CASTRODAD S/S#324	JOSE DE DIEGO ST. #2 RD 172	Cidra	Gas Station
Luis Sanchez Perez	2-861243	Amended	Estacion Independiente Ex-ESSO S/S 3P.	LUIS MUÑOZ RIVERA ST. #31	Cidra	Gas Station
TEXACO PUERTO RICO INC	2-861758	Amended	JUAN DE DIOS RODRIGUEZ S/S 981	INT PR 173 KM 6.5	Cidra	Gas Station
Caribbean Petroleum Corporation	2-860134	Closure	COMMERCIAL BERRIOS #54163801	RD. 173, EXIT TO AGUAS BUENAS	Cidra	Gas Station
Municipio de Cidra	2-861439	Amended	MUNICIPIO CIDRA	ARENALES ST.	Cidra	Local Government
Caribbean Petroleum Corporation	2-860217	Amended	GULF S/S #429	RD. 172 KM. 13.7	Cidra	Gas Station
Caribbean Petroleum Corporation	2-910368	Amended	Gulf # 449 (ExESTACION CARIBE)	CIDRA SHOPPING CENTER	Cidra	Gas Station
Total Petroleum Puerto Rico Corp.	2-910119	Amended	Total 2220	RD 173 KM 8.0	Cidra	Gas Station
SOL PUERTO LIMITED	2-860613	Amended	SHELL S/S #804614	RD 172 C/FRANCISCO CRUZ Urb Fernandez	Cidra	Gas Station
Ernesto Santiago	2-910115	Amended	Family Service Station #2	RD 782 KM 2.1	Cidra	Gas Station
TEXACO PUERTO RICO INC	2-861764	Amended	CIDRA S/S # 240	RD. 172, KM. 13	Cidra	Gas Station
PEDRO J.DIAZ	2-900045	Amended	Diaz S/S	RD # 171 KM 4	Cidra	Gas Station
PEPSI COLA MANUFACTURING CO	2-860073	Closure	PEPSI COLA MANUFACTURING CO	PO BOX 1558	Cidra	Industrial
ADM.SERV.DESARROLLO	2-960007	New	ASDA CIDRA	CARR. 173 KM. 31.3	Cidra	State Government
ESSO STANDARD OIL CO PR	2-861376	Amended	ESSO S/S DO 271	RD. 787, KM. 18.3 Barrio Bayamon	Cidra	Gas Station
SOL PUERTO LIMITED	2-050002	Amended	Shell	Carr 172 km 12.2	Cidra	Gas Station
INSTRUMENTATION LAB. OF P.R.	2-860112	Closure	INSTRUMENTATION LAB. OF P.R. LTD	OFF ROAD 172 KM 14.3	Cidra	Industrial
PUERTO RICO TELEPHONE CO	2-910325	Amended	OFICINA CENTRAL TELEFONICA	Calle Luis M. Rivera Esq. Mighel Planellas	Cidra	Utilities
SOL PUERTO LIMITED	2-000018	Amended	SHELL S/S 204298	CARR. 3171 KM. 0.4 Desvio Sur	Cidra	Gas Station
CARIBBEAN REFRESCOS, INC.	2-860432	Closure	CARIBBEAN REFRESCOS, INC.	STATE ROAD 172 KM 13.6	Cidra	Not Listed
Autoridad de Acueductos y	2-920072	Closure	EST.BOMBAS ALC. TREASURE	URB. TREASURE VALLEY	Cidra	Utilities
Southwest health corporation	2-980156	New	Centro de Salud-Coamo	Avenida Muñoz Marín	Coamo	Other
PUERTO RICO TELEPHONE CO	2-890036	Closure	LOS LLANOS REMOTO	RD.545 KM.5.6	Coamo	Utilities
JUAN A QUEVEDO	2-950054	Amended	JUAN A. QUEVEDO #822	RD. 14 KM 29.3	Coamo	Gas Station
Two J&T Corp	2-860399	Amended	BOULEVARD S/S	RD 14 KM 31.7	Coamo	Gas Station

Owner Name	AltFacilityID	Notification Description	Facility Name	Street Address	City	Facility Description
Total Petroleum Puerto Rico Corp.	2-910133	Amended	Total Petroleum #1239	RD 153 KM 12.1	Coamo	Gas Station
IGLESIA BAUTISTA COAMO	2-861464	Closure	IGLESIA BAUTISTA SC 760	JOSE I. QUINTON ST. #56	Coamo	Gas Station
PEDRO J. GONZALEZ CRUZ	2-861463	Amended	GARAGE LOS LANOS	RD. 14, KM. 25.6	Coamo	Gas Station
SOL PUERTO LIMITED	2-861061	Amended	SHELL S/S #003646	RD. #14, KM. 32.5	Coamo	Gas Station
Total Petroleum Puerto Rico Corp.	2-910397	Amended	Total Petroleum #1246	RD 150 KM 18.7	Coamo	Gas Station
Autoridad de Acueductos y	2-920060	Closure	COAMO WTP	RD. 155 KM 1.1	Coamo	Utilities
Municipio de Coamo	2-980088	Closure	Municipio de Coamo- Garage Municipal	Carr 138 Desvio	Coamo	Local Government
JOSÉ M. SANTIAGO CARTAGENA	2-860638	Amended	SANTIAGO S/S	RD. 14, KM. 31.7	Coamo	Gas Station
Carlos Rivera Nazario	2-861875	Amended	Gasolinas Triunfo S/S	JOSE I. QUINTON ST. #29	Coamo	Gas Station
TEXACO PUERTO RICO INC	2-861847	Amended	Angel Martinez S/S 815	JOSE E. QUINTON ST. #135	Coamo	Gas Station
SOL PUERTO LIMITED	2-910190	Amended	SHELL S/S #805033	RD 153 KM 6.9 Coamo By Pass	Coamo	Gas Station
PUERTO RICO TELEPHONE CO	2-890035	Closure	LAS FLORES REMOTO	RD.153.INT.RD.154	Coamo	Utilities
Caribbean Petroleum Corporation	2-860189	Amended	GULF S/S#170	RD. 14 KM.35.3	Coamo	Gas Station
TEJIDOS DE COAMO INC	2-880065	Closure	TEJIDOS DE CUAMO INC	ROUT 14 Km 32.6	Coamo	Industrial
Nestor J. Rolon	2-861382	Amended	Los LLanos S/S (ExESSO S/S 2P-467)	ROAD 14 KM 25.6	Coamo	Gas Station
ESSO STANDARD OIL CO PR	2-861379	Amended	ESSO S/S 2P-472	RD. 114, KM. 31.5	Coamo	Gas Station
ESSO STANDARD OIL CO PR	2-861383	Amended	ESSO S/S 2P-440	95 JOSE I. QUINTON ST.	Coamo	Gas Station
Autoridad de Acueductos y	2-861500	Closure	COAMO WWTP	PR 155 KM 1.1	Coamo	Utilities
INDUSTRIAS AVICOLAS DE PR INC	2-860717	Amended	INDUSTRIAS AVICOLAS PR PLANTA	RD 14 KM 37.3	Coamo	Industrial
INDUSTRIAS AVICOLAS DE PR INC	2-860716	Amended	INDUSTRIAS AVICOLAS PR	ROAD 14 KM 40.0	Coamo	Industrial
PUERTO RICO TELEPHONE CO	2-890048	Amended	COAMO C. O.	SANTAELLA ST. #59	Coamo	Utilities
JOSE O. ZAYAS	2-940034	Amended	ZAYAS S/S	JOSE I. QUINTON ST., #16	Coamo	Gas Station
TEXACO PUERTO RICO INC	2-861625	Amended	RAMON A. RIVERA LOPEZ S/S # 394	RD. 167 KM. 35.4	Comerio	Gas Station
Ernesto Santiago	2-940142	Amended	Family Service Station #1 (Antes garaje	RD. 782 KM 9.3	Comerio	Gas Station
TEXACO PUERTO RICO INC	2-861621	Amended	Texaco Jose Lino S/S # 261	GEORGETTI ST. #41	Comerio	Gas Station
Total Petroleum Puerto Rico Corp.	2-910116	Amended	Total Petroleum #3305	RD 779 KM 9	Comerio	Gas Station
CONGAR INTERNATIONAL CORP.	2-860452	Closure	CONGAR INTERNATIONAL CORP.	BDA. PASARELL RD. 778	Comerio	Not Listed
PUERTO RICO TELEPHONE CO	2-890103	Closure	COMERIO	URB.PASARELL	Comerio	Utilities
EFRAIN ORTIZ	2-861277	Amended	EFRAIN ORTIZ	GEORGETTI ST. #21	Comerio	Gas Station
JUAN HERNANDEZ FALCON	2-910129	Amended	Sucesion Juan Hernandez (Antes	RD 156 KM 34.5	Comerio	Gas Station
Southwest health corporation	2-980148	New	CENTRO DE SALUD FAMILIAR	CALLE GEORGETTI #18	Comerio	State Government
MUNICIPIO DE COMERIO	2-890165	Amended	GARAGE MUNICIPAL DE COMERIO	BO.PINAS RD.775 KM,1.8	Comerio	Local Government
Santa Paula Oil	2-990007	Amended	Santa Paula COMERIO	CARR. 775 KM. 0.3	Comerio	Gas Station
DEPARTAMENTO DE EDUCACION	2-940223	Closure	ESC.JUANA COLON	BO. PASARELL	Comerio	State Government
GASOLINERA COROZAL	2-861610	Amended	Super Gasolinera Corozal	ROAD 159 KM 12.9	Corozal	Gas Station
Andres Rivera Aviles	2-910117	Amended	EX GPR #2213	RD. #159 KM. 7.5 BVo. Cibuco	Corozal	Gas Station
DEPARTAMENTO DE EDUCACION	2-940208	Closure	ESC. EMILIO R. DELGADO	RD. 159	Corozal	State Government
Victor Padilla	2-910109	Amended	Independiente GPR #3250	RD 803 KM 4.0	Corozal	Gas Station
Caribbean Petroleum Corporation	2-920012	Amended	GULF S/S 334	RD 18 KM 1.6	Corozal	Gas Station
SOL PUERTO LIMITED	2-860879	Closure	SHELL S/S #003441	RD.159 KM. 16.3	Corozal	Gas Station
Sony Rodriguez	2-860643	Amended	La Mina S/S (ExShell 804541)	RD. 159, KM. 12.1	Corozal	Gas Station
JOSE A.GARCIA GARCIA	2-900015	Amended	GARCIA S/S	CARR 805	Corozal	Gas Station
Caribbean Petroleum Corporation	2-860205	Amended	GULF #487 antes 187	Carr. 159 KM 19.6 Barrio Quebrada Arena	Corozal	Gas Station
ESTACION EXPERIMENTAL	2-861913	Closure	SUBESTACION DE COROZAL	R.FD. 222-A RD.159 KM 7.6	Corozal	Utilities

Owner Name	AltFacilityID	Notification Description	Facility Name	Street Address	City	Facility Description
PUERTO RICO TELEPHONE CO	2-890102	Closure	COROZAL	JOSE VALIENTE ST. NUM.9	Corozal	Utilities
Sucesion Jose vazquez	2-861588	Amended	Odeh Freeway	P.R. 159 KM. 14/ Calle Bou #28	Corozal	Gas Station
EMPIRE TEXTILE CORPORATION	2-880061	Closure	EMPIRE TEXTILE CORPORATION	RD.159 KM.13.4	Corozal	Other
Mahmoud Ali Shehadeh	2-861593	Amended	AL Amana Gas Station- Corozal	Carr. 159 km. 16.2 Int. Carr 164	Corozal	Gas Station
ANTONIO DE JESUS	2-870017	Amended	Gel Corozal S/S	RD. 159 KM 15.2	Corozal	Gas Station
Jose Perez Marzan - CNL	2-040008	New	First Track GAs Service Station	Carr. 142, Km. 7.5 BO. Abras	Corozal	Gas Station
COMPANIA DE FOMENTO	2-980024	Closure	EMPIRE TEXTIL S-0377-0-56	Carr. 159 Km. 13.5	Corozal	Not Listed
Caribbean Petroleum Corporation	2-860456	Amended	Gulf #344	Carr. 164 Km. 15.0	Corozal	Gas Station
PUERTO RICO TELEPHONE CO	2-890138	Closure	PALOS BLANCO	RD.# 807 KM 5.3	Corozal	Utilities
PEDRO J.GONZALEZ VIRELLA	2-900018	Amended	PEDRITO SERVICE CENTER	RD.159 KM 10 HM 0	Corozal	Gas Station
Gladys Violeta Suarez	2-040003	Amended	INDEPENDIENTE/Teatro Victoria	CARR # 807 & CARR 805, BO NEGROS	Corozal	Gas Station
TEXACO PUERTO RICO INC	2-861662	Closure	CRISTOBAL COLON E HIJOS	BUZON 271-A	Corozal	Not Listed
Ramón Rivera Rivera	2-980037	Amended	Palmarito s/s	568 Km. 15.9	Corozal	Gas Station
Municipio de Corozal	2-910343	Amended	MUNICIPIO DE COROZAL	RD 159 km 13.6 Bo. Padilla	Corozal	Local Government
FRANCISCO ORTIZ	2-861473	Amended	Estacion de servicio Palmarito	RD. 802, KM. 0.6	Corozal	Gas Station
Edyl W. San Feliz	2-970033	New	Gasolinera San Feliz # 2	Carr. 159 Km. 10.5	Corozal	Gas Station
Mohamed Odeh	2-861457	Amended	Odeh Freeway Gas Sta.	RD. 159, KM. 13.4	Corozal	Gas Station
Teresa Rivera Maldonado	2-970014	Closure	Gasolinera Miniños	Road 568 Km. 22.8	Corozal	Gas Station
COMPANIA DE FOMENTO	2-980028	Closure	PROENCO CORP. (T-0133-0-52)	Carr. 159 Km. 13.5 Hacia Corozal	Corozal	State Government
PUERTO RICO TELEPHONE CO	2-890139	Closure	PALMARITO	RD. 801 KM 0.2	Corozal	Utilities
Rodolfo Lopez Cepero	2-960058	New	Garaje Ricky	Pedro Marquez #3	Culebra	Gas Station
Caribbean Petroleum Corporation	2-861266	Amended	Gulf 805	Isla Culebra Inc.Playa Sardina No 11	Culebra	Gas Station
Asociación de Pescadores de Culebra	2-861455	Closure	ASOCIACION DE PESCADORES	P.O . Box 240, Culebra	Culebra	Gas Station
TEXACO PUERTO RICO INC	2-861680	Closure	NEVAREZ COMERCIAL	LOTE #9	Dorado	Commercial
SOL PUERTO LIMITED	2-860861	Amended	SHELLS/S #2240	MARGINAL ST. Urb Martorell	Dorado	Gas Station
AMERICAN PETROLEUM	2-860353	Amended	American Petroleum - DoravilleS/S	RD 695, KM. 1.5	Dorado	Gas Station
Total Petroleum Puerto Rico Corp.	2-910073	Amended	Total Petroleum #3114	RD 2, KM 26.1 Bo espinosa	Dorado	Gas Station
ESSO STANDARD OIL CO PR	2-861291	Closure	ESSO S/S CO-091	RD. 2, KM. 27.2	Dorado	Gas Station
SOL PUERTO LIMITED	2-860618	Amended	SHELL S/S #804932	MENDEZ VIGO ST. #274	Dorado	Gas Station
PUERTO RICO TRACTION TIRES	2-940058	Closure	Embos-PUERTO RICO TRACTION	RD 854 KM 2.3	Dorado	Industrial
Autoridad de Acueductos y	2-920096	Closure	PLANTA ALCANTARILLADO DORADO	RD. 693 KM. 5.6	Dorado	Utilities
SAN JUAN CEMENT CO., INC.	2-861944	Amended	SAN JUAN CEMENT CO., INC.	PR-2 KM. 26.7	Dorado	Industrial
MCNIEL PHARMACEUTICAL INC	2-861531	Amended	MCNIEL PHARMACEUTICAL INC	ROAD 698 KM 0.8	Dorado	Industrial
Municipio de Dorado	2-970031	Amended	Garaje Municipal "Juan Irene Rivera"	Carr. 693 Villa Caito	Dorado	Local Government
HYATT HOTELS PUERTO RICO	2-880071	Amended	HYATT DORADO BEACH HOTEL	RD 693 KM 12 HM 8	Dorado	Other
Carlos Santiago	2-860896	Amended	Golden Hill Gas Station	RD 2 KM. 27.7	Dorado	Gas Station
TEXACO PUERTO RICO INC	2-950005	Amended	ESPINOSA S/S #540	P.R. 2 KM. 24.8	Dorado	Gas Station
ESSO STANDARD OIL CO PR	2-861445	Closure	DORADO BEACH HOTEL	DORADO	Dorado	Industrial
ESSO STANDARD OIL CO PR	2-861442	Closure	HOTEL DORADO DEL MAR	DORADO	Dorado	Industrial
US ARMY CORPS OF ENGINEERS	2-960067	Closure	Former Dorado Air Drome	Private Airport Hyatt Resort Hotel	Dorado	Commercial
Sami Abraham	2-040010	Amended	Dorado S/S	Carr 2 km 24.5	Dorado	Gas Station
ESSO STANDARD OIL CO PR	2-861444	Closure	HATO TEJAS LAUNDRY	RD. 2, KM. 27.4	Dorado	Other
Autoridad de Acueductos y	2-920091	Closure	ESTACION DE BOMBA DORADO DEL	RD. 693 CALLE 2,	Dorado	Utilities
Caribbean Petroleum Corporation	2-860209	Amended	GULF #0191	ROAD 693 KM. 1.8 Bo Sardinera	Dorado	Gas Station

Owner Name	AltFacilityID	Notification Description	Facility Name	Street Address	City	Facility Description
BENCKISER PUERTO RICO INC.	2-861466	Closure	BENCKISER PUERTO RICO INC.	ESTACION ST. #92	Dorado	Industrial
Caribbean Petroleum Corporation	2-861600	Amended	Gulf 464	343 MENDEZ VIGO ST.	Dorado	Gas Station
Goodyear	2-980084	Closure	Goodyear	Carr 693 Dorado Shopping Center	Dorado	Commercial
Caribbean Petroleum Corporation	2-860321	Amended	GULF S/S #0122	Carr. 165 Esquina 854 entrada Dorado	Dorado	Gas Station
PUERTO RICO TELEPHONE CO	2-890101	Closure	DORADO	INDUSTRIAL ST. URB.PASARELL	Dorado	Utilities
Dorado Energy	2-980081	New	Dorado Energy	St. # 659 Km. 0.2	Dorado	Gas Station
EMULEX CARIBE INC	2-980129	Closure	EMULEX CORPORATION	PARQUE INDUSTRIAL 7	Dorado	Industrial
TEXACO PUERTO RICO INC	2-861871	Amended	Edwin Almodovar S/S # 865	Calle Berdon #20 Carr. 116 KM 17.1	Ensenada	Gas Station
SOL PUERTO LIMITED	2-020040	Amended	Shell # 204308	Carr 194 & Carr # 3 Quebrada Vueltas	Fajardo	Gas Station
National Church Residences	2-980103	Closure	Hogar Envejecientes Villa Santiago	Urb. Monte Brisas	Fajardo	Residential
Caribbean Petroleum Corporation	2-890175	Amended	GULF # 0156	ROAD #3 KM 44.5	Fajardo	Gas Station
SOL PUERTO LIMITED	2-860796	Closure	MUNICIPIO DE FAJARDO # 038610	MUNICIPAL PUBLIC WORKS	Fajardo	Local Government
AUTORIDAD DE LOS PUERTOS	2-860087	Closure	AEROPUERTO DIEGO JIMENEZ	RD. 796 KM 1	Fajardo	State Government
Caribbean Petroleum Corporation	2-860287	Amended	GULF #073	Carr. 3 KM. 43.5	Fajardo	Gas Station
Autoridad de Acueductos y	2-980054	Closure	Estacion Bombas Fajardo Gardens	Carr.194 Int carr. 986	Fajardo	State Government
Autoridad de Energia Electrica	2-860745	Amended	TALLER DE MECANICA AUTOMOTRIZ	INTERSECTION 195 & 987 STS.	Fajardo	Utilities
AVE. INC. DBA MARINA PUERTO	2-890202	Amended	Estacion 3120	CAMINO MUNICIPAL MATERNILLO	Fajardo	Gas Station
ISLETA MARINA, INC.	2-861456	Closure	ISLETA MARINA	FAJARDO	Fajardo	Other
EDUARDO FERRER BOLIVAR	2-990032	Amended	VILLA MARINA YACHT HARBOUR	CARR. 987 K.M. 1.3 Ba. Sardinera	Fajardo	Other
ESSO STANDARD OIL CO PR	2-861110	Closure	ESSO SERVICE STATION	RD. 987 KM. 2.2	Fajardo	Gas Station
PUERTO RICO TELEPHONE CO	2-890079	Closure	FAJARDO CELULAR	RD.985	Fajardo	Utilities
Autoridad de Acueductos y	2-861496	Closure	FAJARDO OPERATION ZONE	111 FEDERICO GARCIA ST.	Fajardo	State Government
SOL PUERTO LIMITED	2-860974	Closure	SHELL #252	GENERAL VALERO #252	Fajardo	Gas Station
ENRIQUE ACOSTA INC.	2-940167	Amended	ENRIQUE ACOSTA INC.	IGUALDA FINAL ST.	Fajardo	Commercial
TEXACO PUERTO RICO INC	2-861703	Amended	BARALT S/S #376	ROAD #194 & MAIN ST.	Fajardo	Gas Station
Robero Camping, Inc.	2-030005	New	Robero Camping, Inc.	Carr. #987 Km. 1.5	Fajardo	Gas Station
HOSPITAL DR.JOSE RAMOS	2-900066	Closure	HOSPITAL DR.JOSE RAMOS LEBRON	DPTO.SALUD BOX 1283	Fajardo	Other
Total Petroleum Puerto Rico Corp.	2-910132	Closure	ISLA PETROLEUM CORP COL 103	RD 3, KM 51.6	Fajardo	Gas Station
Caribbean Petroleum Corporation	2-860324	Amended	GULF S/S #0127	Calle 1, Esq. Calle 2 .Fajardo Gardens	Fajardo	Gas Station
JOAQUIN A. VILLAMIL	2-860582	Amended	LOBOS CAY	Address Unknown	Fajardo	Gas Station
EL CONQUISTADOR PARTERNSHIP	2-930036	New	HOTEL EL CONQUISTADOR	RD. 987	Fajardo	Other
TEXACO PUERTO RICO INC	2-861710	Amended	FAJARDO S/S #963	195 UNION ST.	Fajardo	Gas Station
Caribbean Petroleum Corporation	2-860118	Amended	Gulf #459	Carr. 487 KM. 2.4 Playa Sardinera	Fajardo	Gas Station
ESSO STANDARD OIL CO PR	2-861257	Amended	ESSO S/S DO-215	RD. 976, KM. 2.6	Fajardo	Gas Station
WARNER-LAMBERT INC	2-860597	Closure	WARNER-LAMBERT INC	UNION ST. KM 1.1	Fajardo	Industrial
ESSO STANDARD OIL CO PR	2-861117	Amended	ESSO S/S CO-232	Calle E Esquina B Urb Monte Brisas	Fajardo	Gas Station
Caribbean Petroleum Corporation	2-861706	Amended	GULF S/S #404	265 MUNOZ RIVERA	Fajardo	Gas Station
TEXACO PUERTO RICO INC	2-861709	Amended	BARGAIN S/S #962	402 GENERAL VALERO ST.	Fajardo	Gas Station
PUERTO RICO TELEPHONE CO	2-890081	Closure	FAJARDO C.O.	GENERAL VALERO ST.	Fajardo	Utilities
Caribbean Petroleum Corporation	2-860328	Amended	GULF #0132	RD. 987 KM 0.2	Fajardo	Gas Station
ESSO STANDARD OIL CO PR	2-861265	Closure	ESSO S/S I-229	ISLETA MARINA, INC.	Fajardo	Gas Station
Eddie Figueroa Rolón	2-861032	Amended	JLF Service Station	Carr. 3 KM. 49.8	Fajardo	Gas Station
PRECISION MONOLITHICS P.R.,	2-870003	New	PRECISION MONOLITHICS P.R., INC.	ROAD 195 KM. 1.5	Fajardo	Not Listed
AUTORIDAD DE LOS PUERTOS	2-861967	Closure	FAJARDO FERRY BOATS	PASSENGER TERMINAL	Fajardo	State Government

Owner Name	AltFacilityID	Notification Description	Facility Name	Street Address	City	Facility Description
Caribbean Petroleum Corporation	2-860220	Amended	Gulf #432	RD. 987 KM. 4.5 Las Croabas	Fajardo	Gas Station
ESSO STANDARD OIL CO PR	2-861104	Amended	ESSO S/S CO-181	Carr. 3 km. 45.4	Fajardo	Gas Station
MARINA PUERTO DEL REY	2-930069	Amended	MARINA PUERTO DEL REY	BAHIA DEMAJAGUA	Fajardo	Gas Station
Caribbean Petroleum Corporation	2-990053	Amended	GULF S/S #804	CARR. 3 KM. 43.2 Bo Quebrada	Fajardo	Gas Station
Municipio de Florida	2-970050	Closure	Obras Publicas Municipal	Carr. 642 Km. 10.8	Florida	Local Government
PUERTO RICO TELEPHONE CO	2-890117	Closure	FLORIDA	ARIZMENDI ST.	Florida	Utilities
Caribbean Petroleum Corporation	2-860305	Amended	GULF #102	RD. 140, KM. 5.3	Florida	Gas Station
ESSO STANDARD OIL CO PR	2-861295	Amended	ESSO S/S 2P-132	RD. 140, KM. 56.2	Florida	Gas Station
Salvador Sánchez	2-910088	Amended	Sanchez Gas Station	RD 642 KM 5.6	Florida	Gas Station
GUSTAVO LOURIDO	2-861624	Amended	Lourido S/S	Carr. 140	Florida	Gas Station
Caribbean Petroleum Corporation	2-860357	Amended	Gulf #801 (Antes Shell S/S #	RD. 116, KM. 24.7 Bo. Cano	Guanica	Gas Station
Aquiles Quiñones Ortiz	2-861874	Amended	Las Colinas S/S	RAMAL 116, KM 1.0 ENSENADA	Guanica	Gas Station
Moises Velazquez	2-980095	Amended	Garage Ochoa	Carr 333 km 3.6	Guanica	Gas Station
SOL PUERTO LIMITED	2-860682	Closure	GUANICA SERVICE STATION	RD. 116 KM 26.3	Guanica	Gas Station
ERNESTO RAMOS	2-940019	Amended	GARAGE RAMOS	S.S.RODRIGUEZ ST. #47	Guanica	Gas Station
SOL PUERTO LIMITED	2-861056	Closure	SHELL S/S #002720	YAGUER ST. #12	Guanica	Gas Station
Jesus Rodriguez	2-861987	Amended	Jesus S/S (ExESSO S/S 2 P-380)	CALLE 25 DE JULIO	Guanica	Gas Station
ESSO STANDARD OIL CO PR	2-861403	Closure	ESSO- Panaderia Rivera	59 SS RODRIGEZ ST.	Guanica	Industrial
MOLINOS NACIONALES INC	2-860021	Closure	MOLINOS NACIONALES INC	ROAD 333 KM 1.9	Guanica	Farm
CORPORACION AZUCARERA DE PR	2-861969	Amended	CENTRAL GUANICA	BARRIO ENSENADA, CARR. 1116 INT. CARR 325	Guanica	Farm
TEXACO PUERTO RICO INC	2-861788	Amended	GUANICA S/S #861	25 DE JULIO ST. #37	Guanica	Gas Station
EDWARD CORDERO VELEZ	2-861351	Amended	EDWARD SERVICE STATION	25 DE JULIO ST. ESQ. S.S. RODRIGUEZ	Guanica	Gas Station
JOSE PACHECO VELEZ	2-860347	Amended	Arenas S/S	RD.#332,KM.3.7	Guanica	Gas Station
CORPORACION AZUCARERA DE PR	2-861970	Amended	TALLER SANTA RITA	Bo. Santa Rita	Guanica	Farm
ADM.SERV.DESARROLLO	2-950044	Closure	ASDA GUANICA	RD. 116 KM 21.3	Guanica	State Government
PUERTO RICO TELEPHONE CO	2-890051	Amended	GUANICA C.O.	RD 116 KM 21.2 Bo. Ensenada	Guanica	Utilities
ESSO STANDARD OIL CO PR	2-861391	Closure	CENTRAL GUANICA	Carr 116 km 7,6	Guanica	Other
PUERTO RICO TELEPHONE CO	2-890053	Amended	GUAYAMA C.O.	ASHFORD AVE. FINAL SUR 129	Guayama	Utilities
AUTORIDAD DE EDIFICIOS	2-930006	Closure	CENTRO DIAGNOSTICO Y	SALIDA HACIA GUAYAMA	Guayama	Other
Administracion Servicios Generales	2-860080	Amended	Area Transporte-Guayama	CARR.# 3 FRENTE AL CEMENTERIO KM. 138.5	Guayama	State Government
Fernando L. Aponte	2-920014	Amended	Olimpic Service Station (Gulf 354)	RD 748 KM 3.4	Guayama	Gas Station
ESSO STANDARD OIL CO PR	2-861228	Amended	Esso S/S CO-463	Carr. 3 km. 140.7	Guayama	Gas Station
CLINICA SANTA ROSA INC	2-900069	Closure	HOSPITAL SANTA ROSA	VETERANS AVE,VILLA ROSA URB.	Guayama	Other
SOL PUERTO LIMITED	2-861060	Amended	SHELL S/S #002852	RD. 3, KM. 139.9	Guayama	Gas Station
PUERTO RICO TELEPHONE CO	2-890021	Closure	PUENTE DE JOBOS REMOTO	RD.3 KM 143.8	Guayama	Utilities
SOL PUERTO LIMITED	2-861042	Amended	SHELL S/S #002844	RD. 179, KM. 0.8 Bo. Caimital	Guayama	Gas Station
ESSO STANDARD OIL CO PR	2-861229	Closure	ESSO S/S CO-462	Carr. 179 km. 1.9	Guayama	Gas Station
Caribbean Petroleum Corporation	2-860310	Amended	GULF S/S #107	RD #3 KM 140.5	Guayama	Gas Station
Autoridad de Energia Electrica	2-860751	Closure	MAINTENANCE SHOP	RD #3 KM 136.4	Guayama	Utilities
REYNOLDS METALS COMPANY	2-861530	Closure	LATAS DE ALUMINIO REYNOLDS	ROAD NO. 3 KM 140.8	Guayama	Industrial
PHILLIPS P.R. CORE INC.	2-860036	Closure	PHILLIPS P.R. CORE INC.	ROAD 710 KM 1.3	Guayama	Industrial
ESSO STANDARD OIL CO PR	2-861390	Amended	ESSO- Municipio de Guayama	ROAD 15 KM 1.1	Guayama	Industrial
TEXACO PUERTO RICO INC	2-861816	Amended	VILLA ROSA S/S #805	RD. 3 KM. 135.8	Guayama	Gas Station
TEXACO PUERTO RICO INC	2-861794	Amended	GUAYAMA S/S #806	ROAD 3 KM. 138.1	Guayama	Gas Station

Owner Name	AltFacilityID	Notification Description	Facility Name	Street Address	City	Facility Description
Total Petroleum Puerto Rico Corp.	2-910394	Amended	Total Petroleum #1235	RD 3 KM 141.4	Guayama	Gas Station
COMPAÑIA DE FOMENTO	2-980062	Closure	Central Machete	Carr. 744Final	Guayama	Industrial
Autoridad de Energia Electrica	2-020010	Amended	Taller Mecanica Automotriz	Carr. 3 km 0.6 / Bo. Branderi Carr 748km 0.6	Guayama	State Government
Autoridad de Acueductos y	2-861497	Closure	GUAYAMA WTP	ANGELI FINAL WARD	Guayama	Utilities
Caribbean Petroleum Corporation	2-860300	Amended	Gulf S/S #096	RD. 3 KM 134.2 Bo Algarrobo	Guayama	Gas Station
ESSO STANDARD OIL CO PR	2-940029	Closure	ESSO STANDARD OIL	RD #170, KM 1.0	Guayama	Petroleum
Autoridad de Energia Electrica	2-940166	Closure	AUTORIDAD DE ENERGIA ELECTRICA	RD. #3 (EXIT GUAYAMA A SALINAS)	Guayama	Utilities
Autoridad de Acueductos y	2-920069	Closure	OFICINA OPERACIONES AAA	RD. 744 KM. 7.8	Guayama	Utilities
Total Petroleum Puerto Rico Corp.	2-910102	Amended	Total #1301	RD 3, KM 149.9	Guayama	Gas Station
Caribbean Petroleum Corporation	2-860213	Amended	GULF S/S #195	ROAD 3 KM 135.2	Guayama	Gas Station
Caribbean Petroleum Corporation	2-862020	Closure	AUTORIDAD DE TIERRAS 7761500	ALGARROBO WARD	Guayama	Not Listed
Autoridad de Acueductos y	2-920070	Closure	EST.DE BOMBAS URB. GREEN HILLS	RD. 1 (POR LA QUEBRADA)	Guayama	Utilities
ANAQUEST INC.	2-861907	Closure	ANAQUEST INC.	PR NO.3 KM 142.5	Guayama	Not Listed
HOSPITAL EPISCOPAL CRISTO	2-930007	Closure	HOSPITAL EPISCOPAL CRISTO	URB. LA HACIENDA, AVE. PRINCIPAL	Guayama	Other
ESSO STANDARD OIL CO PR	2-861374	Closure	ESSO S/S I-442	CALIMANO ST.	Guayama	Gas Station
Wilson Acosta Anaya	2-860968	Amended	Acosta S/S	RD. #33, KM. 141.9	Guayama	Gas Station
AMJAD ABDELKARIN	2-861799	Amended	MEGA GUAYAMA S/S (EXLAS MAREAS	ROAD 3 KM. 141.1	Guayama	Gas Station
Luis Sánchez Ramirez	2-861059	Amended	Sánchez S/S	RD. #3, KM. 147.7	Guayama	Gas Station
Total Petroleum Puerto Rico Corp.	2-910070	Amended	Total Petroleum #1112	RD 3, KM 135.3	Guayama	Gas Station
ESSO STANDARD OIL CO PR	2-861224	Amended	ESSO S/S CO-427	Carr. 3 km. 138.3	Guayama	Gas Station
TEXACO PUERTO RICO INC	2-920117	Amended	Texaco 509 Juan Figueroa S/S	CALLE CALIMANO #165 NORTE	Guayama	Gas Station
Pedro Santiago Méndez	2-861231	Amended	PJ Gas Services (Ex-ESSO S/S CO-465)	Carr. 3 km. 134.3	Guayama	Gas Station
Departamento de Correccion y	2-950053	Closure	CARCEL REGIONAL GUAYAMA	CARR. #3 KM 143	Guayama	State Government
PUERTO RICO NATIONAL GUARD	2-940026	Closure	GUARDIA NACIONAL DE PUERTO	RD TO MACHETE WARD	Guayama	Federal Military
TEXACO PUERTO RICO INC	2-970024	Amended	Texaco 809 Jose A. Figueroa	PR 54 (Desvio Sur) KM 0.4 Bo. Machete	Guayama	Gas Station
DEPARTAMENTO DE EDUCACION	2-940235	Closure	ESC.FRANCISCO RODRIGUEZ LOPEZ	MUÑOZ RIVERA ST.	Guayanilla	State Government
Jose Maldonado	2-861044	Amended	Garage Puente Alonso	CARR. #132, KM. 6.0	Guayanilla	Gas Station
TEXACO PUERTO RICO INC	2-861834	Amended	Las Magas S/S # 841	CARR. 127 KM. 3.7	Guayanilla	Gas Station
ESSO STANDARD OIL CO PR	2-861353	Closure	ESSO S/S CO-386	ROAD 127 KM 236.6	Guayanilla	Gas Station
Jose Maldonado	2-861358	Amended	Maxxan Corp	ROAD 378 KM 1.5	Guayanilla	Gas Station
TEXACO PUERTO RICO INC	2-861789	Amended	GUAYANILLA S/S # 844	CALLE MUNOZ RIVERA #79	Guayanilla	Gas Station
Luis A. Sepulveda	2-860635	Amended	Guayanilla Services Gasolinas Sol	Calle Muñoz Rivera #150	Guayanilla	Gas Station
PUERTO RICO TELEPHONE CO	2-890037	Amended	MACANA REMOTO	RD 378 KM 1.2 Barrio Macana	Guayanilla	Utilities
Tropical Fruit S.E.	2-970010	Closure	Tropical Fruit S.E.	Road 335 km. 8	Guayanilla	Farm
ESSO STANDARD OIL CO PR	2-861413	Closure	ESSO- Sucesión Lluveras	BO. BOCA	Guayanilla	Industrial
SOL PUERTO LIMITED	2-910280	Amended	SHELL S/S #003992	RD 127, KM 10.8	Guayanilla	Gas Station
SOL PUERTO LIMITED	2-860816	Closure	UNION CARBIDE CARIBE	PLANTA GUAYANILLA	Guayanilla	Not Listed
PUERTO RICO TELEPHONE CO	2-890054	Closure	GUAYANILLA C.O.	CALLE ESTACION	Guayanilla	Utilities
PPG Industries Inc.	2-980082	Closure	Demaco Corp.	Road 127 km. 13.4	Guayanilla	Commercial
SOL PUERTO LIMITED	2-930090	Closure	Antiguo Terminal Shell	Road 127, Km. 15.8	Guayanilla	Petroleum
SOL PUERTO LIMITED	2-860829	Closure	MUNICIPIO DE GUAYANILLA	Jose de Diego St. #20	Guayanilla	Local Government
Caribbean Petroleum Corporation	2-860350	Amended	GULF#345	RD #132 M 3.7	Guayanilla	Gas Station
Empresas Puertorriqueñas de	2-040009	New	Torrimar Shopping Center	Ave. Ramirez de Arellano Int. Calle Madrid	Guaynabo	Commercial
Ismael Gonzalez Construction	2-861665	Closure	ISMAEL GONZALEZ CONST.	RD. 21 KM. 3.7	Guaynabo	Contractor

Owner Name	AltFacilityID	Notification Description	Facility Name	Street Address	City	Facility Description
SOL PUERTO LIMITED	2-910404	Closure	The Placco Company of P.R. inc.	carr. # 165 km. 2.5	Guaynabo	Gas Station
Municipio de Guaynabo	2-980142	Amended	Municipio de Guaynabo	Calle Jose de Diego Esq. Jose Julian Acosta	Guaynabo	Local Government
Caribbean Petroleum Corporation	2-980110	Amended	Gulf S/S #802	CARR. 20 KM. 3.4	Guaynabo	Gas Station
P.E.D. FOOD DISTRIBUTORS	2-940154	Amended	P.E.D. FOOD DISTRIBUTORS	D ST. LOTE 36	Guaynabo	Commercial
CAFE RICO INC.	2-940042	Closure	CAFE RICO INC.	RD. 165 KM 0.5 PUEBLO VIEJO	Guaynabo	Industrial
SOL PUERTO LIMITED	2-861024	Amended	SHELL S/S # 003697	RD. PR-177, INT. PR-833 Calle Muro Muñoz Rivera	Guaynabo	Gas Station
GUALBERTO GARCIA	2-940055	Amended	VALLE ESCONDIDO S/S	RD. 834 KM 2.2 BO. HATO NUEVO	Guaynabo	Gas Station
PUEBLO INTERNACIONAL	2-940063	Closure	PUEBLO SANTA MARIA	RD. ALEJANDRINO	Guaynabo	Commercial
R.J. REYNOLDS TOBACCO	2-910239	Closure	R J REYNOLDS TOBACCO COMPANY	RD 165 DE DIEGO EXPRESSWAY	Guaynabo	Industrial
GSA S.J.FLEET MANAGEMENT	2-860052	Amended	GSA S.J.FLEET MANAGEMENT	BLDG #651 RD. 28, GOYA RD.	Guaynabo	Federal Non-Military
AMERICAN AIRLINES, INC.	2-930070	Amended	AMERICAN AIRLINES	LOT 15, ST. 1	Guaynabo	Other
Total Petroleum Puerto Rico Corp.	2-900103	Amended	Total Petroleum #1125	CARR ESTATAL 837 KM 0.8	Guaynabo	Gas Station
PUERTO RICO TELEPHONE CO	2-920125	Closure	OFICINA CENTRAL TELEFONICA,	ESMERALDA AVE. #5	Guaynabo	Utilities
TEXACO PUERTO RICO INC	2-861658	Closure	CANTERA DE P.R. INC.	RD. #1 KM. 23.6	Guaynabo	Commercial
GOMEZ HERMANOS, INC	2-940198	Closure	TOYOTA OF PUERTO RICO INC.	RD. 1 KM 23.1	Guaynabo	Auto Dealership
ADMINISTRACION DE TERRENOS	2-861919	Amended	TEXACO CATANO TERMINAL	ROAD PR-28	Guaynabo	Gas Station
TEXACO PUERTO RICO INC	2-920046	Amended	EDWIN STELLA S/S # 285	RD. 20, KM. 6.9 CAMARONES	Guaynabo	Gas Station
TEXACO PUERTO RICO INC	2-880013	Amended	Texaco-Edicer Ramirez # 307	Carr. 1 Km.23.3	Guaynabo	Gas Station
PUERTO RICO AIREKO, INC.	2-861952	Amended	PUERTO RICO AIREKO, INC.	LOT 6 OF BLOCK C	Guaynabo	Industrial
SOL PUERTO LIMITED	2-861007	Amended	SHELL S/S #003450	ALEJANDRINO ST. KM. 2.9	Guaynabo	Gas Station
ROYAL BANKS OF CANADA	2-940200	Closure	VANDEL DE PUERTO RICO INC.	LOS FRAILES IND. PARK	Guaynabo	Industrial
Total Petroleum Puerto Rico Corp.	2-910127	Amended	Total Petroelum #1259	RD 2, KM 7.1 Juan Domingo Ward	Guaynabo	Gas Station
PUERTO RICO TELEPHONE CO	2-890077	Closure	SISTEMA CAPARRA 1513	ROOSEVELT 1513	Guaynabo	Utilities
PUERTO RICO NATIONAL GUARD	2-920031	Closure	FUERTE BUCHANAN	CALLE COLOMBO	Guaynabo	Federal Military
ESSO STANDARD OIL CO PR	2-861268	Amended	ESSO S/S CO-024	AVE. SAN PATRICIO Esq Calle Ortegon	Guaynabo	Gas Station
AUTORIDAD DE EDIFICIOS	2-030013	Closure	Centro de Gobierno	Centro de Gobierno	Guaynabo	State Government
VILCO CHEMICAL	2-861067	Amended	VILCO CHEMICAL	CARR ESTATAL #1 KM 19.9	Guaynabo	Industrial
AUTORIDAD DE CARRETERAS	2-980045	Closure	Buchanan Toll Plaza	PR-22	Guaynabo	State Government
Josefina Zurillaga Nater	2-960045	Closure	One Hour Cleaners Inc.	Centro Comercial San Patricio Plaza	Guaynabo	Commercial
FIRST FEDERAL SAVINGS BANK	2-890183	Amended	Ranger American of P.R. Inc.	Munet Court # 6	Guaynabo	Other
ESSO STANDARD OIL CO PR	2-861428	Closure	CAPARRA DAIRY	TABONUCO ST. #10	Guaynabo	Other
ALBANO ONE HOUR MARTINIZING	2-861433	New	CAPARRA CENTER CLEANERS	CAPARRA SHOPPING CENTER	Guaynabo	Commercial
TEXACO PUERTO RICO INC	2-861573	Amended	Texaco Rexco Park S/S #351	PR 24 KM. 3.6	Guaynabo	Gas Station
MARINA COMMERCIAL PLAZA	2-940183	Closure	MARINA BUILDING	TABONUCO #8	Guaynabo	Commercial
CONDOMINI EL GENERALIFE	2-940100	Closure	CONDOMINIO EL GENERALIFE	AVE. SAN PATRICIO ESQ. CAOBA	Guaynabo	Residential
US ARMY	2-861939	Amended	U.S. ARMY	FT. BUCHANAN	Guaynabo	Federal Military
ESSO STANDARD OIL CO PR	2-910355	Closure	Puerto Rico Cement	Carr. 165 Km 2.7	Guaynabo	Industrial
Auto Care Corp.	2-020011	Closure	High Tech Auto Care corp	Calle Gonzalez Giusti # 11	Guaynabo	Commercial
FEDERAL EXPRESS CORP.	2-880096	Closure	FEDERAL EXPRESS 50 VAN STATION	HIGHWAY # 24,Km.3.5,BUCHANAN	Guaynabo	Other
Isla Lab Products	2-910033	Amended	ISLA LAB.PRODUCTS CORP.	CALLE A ESQ. G	Guaynabo	Commercial
DEPARTAMENTO RECURSOS	2-970046	Closure	Casa de Bombas Sabana	Los Molinos (Desembarcadero).	Guaynabo	Utilities
WOMETCO DE PUERTO RICO	2-970036	Closure	Baskin Robbins	Calle 4 Centro comercial san Patricio	Guaynabo	Commercial
Autoridad de Acueductos y	2-960020	Closure	Planta Filtros Guaynabo	Road 833 Final Los Filtros	Guaynabo	Utilities
ESSO STANDARD OIL CO PR	2-861145	Amended	ESSO S/S CO-002	Carr. 2 KM. 7.2	Guaynabo	Gas Station

Owner Name	AltFacilityID	Notification Description	Facility Name	Street Address	City	Facility Description
AUTORIDAD DE EDIFICIOS	2-930043	Closure	CUARTEL DE POLICIA JUAN	JUAN DOMINGO WARD san Miguel St.	Guaynabo	Local Government
FRITO-LAY CO.	2-910013	Amended	FRITO-LAY CO.	CARR.# 20 KM 5.2	Guaynabo	Industrial
Popular Leasing	2-950022	Closure	POPULAR LEASING	RD. 2 KM. 6.8 VILLA CAPARRA	Guaynabo	Commercial
BAXTER SALES CORPORATION	2-900100	Closure	BAXTER SALES CORPORATION	CARR#24	Guaynabo	Commercial
Bonaire Cleaners	2-960046	Closure	Bonaire Cleaners	Road 177 Santa María Plaza	Guaynabo	Commercial
Santa Paula Oil	2-861003	Amended	Santa Paula Altamira s/s	RD. #19, KM. 1, HM. 0	Guaynabo	Gas Station
Caribbean Petroleum Corporation	2-860270	Amended	GULF S/S#043	ESMERALDA & VENUS ST. Urb Ponce de Leon	Guaynabo	Gas Station
MUNICIPIO DE GUAYNABO	2-880100	Amended	DEPARTMENT OF PUBLIC WORKS	MUNICIPIO DE GUAYNABO	Guaynabo	Local Government
ESSO STANDARD OIL CO PR	2-910203	Closure	DE DIEGO CLEANERS	URB SAN FRANCISCO	Guaynabo	Commercial
ADMINISTRACION DE TERRENOS	2-861918	Closure	THE SHELL CO.(PR)LTD(CATANO)	ROAD 28	Guaynabo	Not Listed
PACKAGING UNLIMITED INC.	2-920112	Closure	PACKAGING UNLIMITED INC.	CARR. 24 KM 2.6	Guaynabo	Industrial
TEXACO PUERTO RICO INC	2-861771	Closure	GUAYNABO S/S #317	Carr. 20 KM. 5.4	Guaynabo	Gas Station
Total Petroleum Puerto Rico Corp.	2-910083	Amended	Total Petroleum #3011	RD 1, Carr 20LA MUDA	Guaynabo	Gas Station
SOL PUERTO LIMITED	2-910232	Amended	SHELL S/S #003964	RD 883 KM 4.5 Santa ROsa	Guaynabo	Gas Station
WAPA-TV PEGASUS	2-940016	Closure	WAPA-TV	RD. #19, KM 0.05	Guaynabo	Utilities
Total Petroleum Puerto Rico Corp.	2-910066	Amended	Total Petroleum #1107	RD 20 KM 4.9	Guaynabo	Gas Station
ESSO STANDARD OIL CO PR	2-861081	Amended	ESSO S/S CO-003	RD. 19 KM. 1.2 Altamira	Guaynabo	Gas Station
PUERTO RICO TELEPHONE CO	2-920036	Closure	REMOTO TELEFONICO X, GUAYNABO	ST RD #177, KM 12.3, INTERIOR	Guaynabo	Utilities
OLYMPICS MILLS CORPORATION	2-940120	Closure	OLYMPICS MILLS CORPORATION	RD. 20 KM. 3.8	Guaynabo	Industrial
SOL PUERTO LIMITED	2-860786	Closure	FLANES MODIER	RD. #1, KM. 20.2	Guaynabo	Not Listed
FORTO CHEMICAL CORP	2-880084	Closure	FORTO CHEMICAL CORP	PARQUE DE LOS NIÑOS # 6	Guaynabo	Not Listed
JORGE MENENDEZ	2-990043	Amended	M & J CLEANERS, INC.	CARR. PR 20 Y AVE. RAMIREZ DE ARELLANO	Guaynabo	Commercial
ESSO STANDARD OIL CO PR	2-861083	Amended	ESSO S/S CO-070	ROAD 20	Guaynabo	Gas Station
Black Horse Inc. PR	2-050001	Closure	Black Horse Inc. PR	PR 20 Km.5.4	Guaynabo	Not Listed
MOV Group Corporation	2-980002	Closure	MOV Group Corporation	Calle C Bloque 4 # 10	Guaynabo	Other
ELECTRO-BIOLOGY INC.	2-861981	New	ELECTRO-BIOLOGY INC.	ELECTRO- BIOLOGY BLVD.	Guaynabo	Not Listed
Corporacion Educativa Ramon Barquin	2-970053	Closure	American Military Academy (Corporacion	P.O. Box 7884	Guaynabo	Not Listed
ESSO STANDARD OIL CO PR	2-861417	Closure	GOMEZ HNOS. INC.	RD. 1 KM 23 HM 1	Guaynabo	Not Listed
Caribbean Petroleum Corporation	2-860379	Amended	GULF S/S #395	RD 20, KM. 9.2 La Muda	Guaynabo	Gas Station
Caribbean Petroleum Corporation	2-860285	Amended	GULF S/S #071	Calle Alcazar y Madrid Torrimar Shopping Center	Guaynabo	Gas Station
Caribbean Petroleum Corporation	2-860200	Amended	GULF 357	ROAD 20 KM 5.0	Guaynabo	Gas Station
Caribbean Petroleum Corporation	2-860317	Amended	GULF #118	Carr. 20 & BALDORIOTY La Cumbre	Guaynabo	Gas Station
Caribbean Petroleum Corporation	2-860238	Amended	GULF #058	Calle 4 & Calle 5 Caparra Hills	Guaynabo	Gas Station
Caribbean Petroleum Corporation	2-860331	Amended	GULF #0135	Ave. Las Cumbres RD. 838, MAIN STREET Santa	Guaynabo	Gas Station
J.F. MARTINEZ & CIA., INC	2-860591	Closure	J.F. MARTINEZ & CIA., INC	SATE ROAD 19, KM 0.3	Guaynabo	Contractor
SOL PUERTO LIMITED	2-860614	Closure	SHELL SERVICE STATION #804584	RD #20 KM 4.0	Guaynabo	Gas Station
Mahmoud Ali Shehadeh	2-860725	Amended	Camarones Gas Station	STATE ROAD #20 KM 8.9	Guaynabo	Gas Station
PUERTO RICO TELEPHONE CO	2-890146	Closure	P.R.TELEPHONE CO.CENT.TRANSPO	CARR.NUM.20 KM.2.3	Guaynabo	Utilities
Axel M. Landrau	2-940179	Amended	HOLLY LAND INC.	RD. 833 KM. 4.7	Guaynabo	Gas Station
US ARMY RESERVEGARRISON	2-861982	Amended	BUILDING 653 AMSA 161-G	CARR. 28 DETRAS PLAZA PROVISION	Guaynabo	Federal Military
ESSO STANDARD OIL CO PR	2-861082	Closure	ESSO S/S CO-069	ROAD 20 KM. 7.2	Guaynabo	Gas Station
MENDEZ & COMP., INC.	2-860040	Closure	MENDEZ & COMP., INC.	ROAD #20 KM 2.4	Guaynabo	Commercial
SOL PUERTO LIMITED	2-860625	Amended	SHELL S/ S #804690	RD. 177 KM. 2.2 Los Filtros	Guaynabo	Gas Station
TEXACO PUERTO RICO INC	2-861725	Amended	MARCELINO Sola S/S #283	ROAD 189 KM 6.1	Gurabo	Gas Station

Owner Name	AltFacilityID	Notification Description	Facility Name	Street Address	City	Facility Description
Caribbean Petroleum Corporation	2-870015	Amended	MUNICIPIO DE GURABO/76520000	TALLER OBRAS PUBLICAS	Gurabo	Commercial
FINCA LA HORMIGA	2-940021	Closure	FINCA LA HORMIGA	MAMEY 2 WARD	Gurabo	Not Listed
DEPARTAMENTO DE EDUCACION	2-940222	Closure	ESC. MATIAS GONZALEZ	CALLE ANDRES ARUS RIVERA	Gurabo	State Government
TEXACO PUERTO RICO INC	2-861729	Amended	ADAN CARABALLO S/S # 318	ANDRES A RIVERA ST.	Gurabo	Gas Station
ALEX M. OPIO GONZALEZ	2-900049	Amended	ESTACION DEL AHORRO	CALLE ANDRES RUIZ 107	Gurabo	Gas Station
Caribbean Petroleum Corporation	2-862006	Amended	MUNICIPIO DE GURABO	TALLER OBRAS PUBLICAS	Gurabo	Commercial
BORINQUEN METALS SCRAP INC.	2-940258	Amended	BORINQUEN METALS SCRAP INC.	CARR. 189 KM. 9.1 INT.	Gurabo	Industrial
ESTACION EXPERIMENTAL	2-861911	Amended	SUBESTACION DE GURABO	RD. #189 KM 7.8 APT. 306	Gurabo	Utilities
Victor R. Massa	2-861025	Amended	Massa Service Station	RD. 181, KM. 22.6	Gurabo	Gas Station
Caribbean Petroleum Corporation	2-860346	Amended	GULF S/S #328	Carr #181 KM 23.1	Gurabo	Gas Station
Santa Paula Oil	2-930064	Amended	Santa Paula GURABO S/S	RD. 189, KM 4, HM 1	Gurabo	Gas Station
AUTORIDAD DE EDIFICIOS	2-930015	Closure	CENTRO DIANOSTICO Y	CALLE SAN ANTONIO FINAL	Gurabo	Other
SOL PUERTO LIMITED	2-860623	Amended	SHELL S/S #804851	RD. #189	Gurabo	Gas Station
MOBIL OIL CARIBE	2-940080	Amended	FRANCISCO VEGA OTERO, INC.	RD. 189 KM 4.5	Gurabo	Truck/Transporter
Total Petroleum Puerto Rico Corp.	2-861740	Amended	TOTAL S/S #2160	181 ROAD KM 0.4	Gurabo	Gas Station
JOHNSON & JOHNSON DOC	2-861467	Closure	JOHNSON & JOHNSON DOC	ROAD 933 KM 0.1	Gurabo	Industrial
Autoridad de Acueductos y	2-980009	Closure	Planta Aguas Servidas Gurabo	Carr. 941 Km. 0.6	Gurabo	State Government
Caribbean Petroleum Corporation	2-860195	Amended	GULF #177	RD. #189 KM. 3.3	Gurabo	Gas Station
Praxair	2-860033	Closure	Praxair	ROUTE 189 & 931	Gurabo	Industrial
PUERTO RICO NATIONAL GUARD	2-940007	Closure	GUARDIA NACIONAL DE PUERTO	ROAD 189 KM 5.5	Gurabo	Federal Military
Jose Felix Rodriguez	2-980068	Amended	Pajuil X-tra Gas	Carr. 490 Km. 6 Hm. 8	Hatillo	Gas Station
Victor Torres Perez	2-020009	Amended	Victory S/S	Carr. # 129 km. 8.2 Bo. Campo Alegre	Hatillo	Gas Station
TEXACO PUERTO RICO INC	2-861552	Amended	Texaco Carrizales S/S # 563	P.R. 2 KM. 85.2	Hatillo	Gas Station
IVAN ROMAN ROSA	2-890206	Amended	Daytona Gas (ExTotal Petroleum. #3139)	RD.#2 KM 84.4 Bo Carrizales	Hatillo	Gas Station
IVAN ROMAN ROSA	2-970026	Amended	ROMAN SERVICE STATION	CARR. 129 KM. 7.8	Hatillo	Gas Station
TEXACO PUERTO RICO INC	2-980087	Amended	Texaco-Edwin Peraza García	Carr. 493 Km 0.9	Hatillo	Gas Station
Enrique Rodriguez Feliciano	2-970008	New	Rodriguez Gas Station	Road 129 Km. 7.8	Hatillo	Gas Station
AUTORIDAD DE EDIFICIOS	2-020024	Closure	Cuartel Policia Hatillo	Ave. Dr. Sulsoni Carr.119	Hatillo	Local Government
ESSO STANDARD OIL CO PR	2-861447	Amended	BORINQUEN DAIRY	Carr 2 Km 82.1	Hatillo	Commercial
MUNICIPIO DE HATILLO	2-890172	Amended	MUNICIPAL WASTE DISPOSAL	BUENA VISTA WARD	Hatillo	Local Government
US MARSHAL SERVICE	2-861316	Amended	Hatillo Oil DbA/RACE TRACK of P.R.	RD. 2 KM. 89.1	Hatillo	Gas Station
SOL PUERTO LIMITED	2-910085	Closure	Borinquen Container	Road #2 km 85.2 Carrizales Ward	Hatillo	Industrial
TEXACO PUERTO RICO INC	2-861640	Amended	JOSE TOLEDO # 518	ROAD 130 KM 4.8	Hatillo	Gas Station
MOLINOS DE P.R., INC.	2-860034	Closure	MOLINOS DE P.R., INC.	STAE ROAD # 130 KM 5.8	Hatillo	Farm
FRANCISCO RIOLLANO CABRERA	2-930054	Amended	GARAJE RIOLLANO	RD 2 KM. 88.2	Hatillo	Gas Station
AUTORIDAD DE CARRETERAS	2-980047	Closure	Hatillo Toll Plaza	PR-22	Hatillo	State Government
ESSO STANDARD OIL CO PR	2-861328	Closure	ESSO S/S	RD. 2	Hatillo	Gas Station
NEMESIO GARCIA	2-920033	New	GASOLINERA GARCIA	RD. 130 KM 2.5	Hatillo	Gas Station
PUERTO RICO TELEPHONE CO	2-890132	Closure	CANDELARIA	RD.129 KM.15 HM.2	Hatillo	Utilities
HECTOR TORADO	2-860371	Amended	TORRADO GAS SERVICE STATION	RD 130 KM 6 Bo. Naranjito	Hatillo	Gas Station
BORINQUEN CONTAINER CORP.	2-910039	Closure	BORINQUEN CONTAINER CORP.	UTA # 2 KM 85.2	Hatillo	Industrial
ESSO STANDARD OIL CO PR	2-861327	Closure	ESSO S/S	RD. 2, KM. 96.2	Hatillo	Gas Station
Caribbean Petroleum Corporation	2-860363	Amended	GULF S/S 371	RD 493 & 653 Bo Corcovado	Hatillo	Gas Station
Luis Morales Dorta	2-860236	Closure)Hatillo S/S (ExGULF #450	SECTOR PALMA GORDA CALLE B	Hatillo	Gas Station

Owner Name	AltFacilityID	Notification Description	Facility Name	Street Address	City	Facility Description
SOL PUERTO LIMITED	2-860846	Closure	LOPEZ VELEZ VICTOR	RD # 2 KM. 86.6	Hatillo	Gas Station
CENTRAL SOYA DEL NORTE INC	2-900096	Closure	CENTRAL SOYA DEL NORTE INC	RD # 2 KM 83.0	Hatillo	Industrial
SOL PUERTO LIMITED	2-910263	Amended	SHELL S/S #003972	RD 129 & 134, KM 15.2	Hatillo	Gas Station
HECTOR M. FEAL	2-861603	Amended	Garaje El Leñero	ROAD 134 KM 29.5	Hatillo	Gas Station
Caribbean Petroleum Corporation	2-860400	Amended	GULF S/S #423	RD 119 KM 1.0	Hatillo	Gas Station
CARLOS CRUZ ROMAN	2-860231	Amended	Willie Gas Station	CARR. 491	Hatillo	Gas Station
IVAN ROMAN ROSA	2-000025	Amended	Daytona gas	Carr. #2 Km 86.7	Hatillo	Gas Station
Hector M. Lorenzo	2-960014	Amended	GARAJE TEXXAS	CRR 129 KM 17.1	Hatillo	Gas Station
Celso Santiago Rosado	2-980005	Amended	King Oil Co.	Carr. 129 Km. 10.6	Hatillo	Gas Station
TEXACO PUERTO RICO INC	2-861605	Amended	Texaco- Efraín González S/S #579	RD. 129 KM. 13.6	Hatillo	Gas Station
Agustín Romero	2-000037	Amended	Agustín Romero S/S	Carr.129 Km. 10.7	Hatillo	Commercial
Ferdinand Barreto	2-860233	Amended	Estacion Independiente (ExTotal	RD. 493 INT. CARR. 492 Bo Corcovado	Hatillo	Gas Station
Caribbean Petroleum Corporation	2-860396	Amended	GULF S/S #0419	RDS. 487 & 488 Bo Buena Vista	Hatillo	Gas Station
TEXACO PUERTO RICO INC	2-861645	Amended	LUMEN MENDEZ S/S #541	RD. 130 KM. 7.8	Hatillo	Gas Station
ERIC ROSADO	2-861556	Amended	Hatillo S/S	DR. SUSONI AVE. #123	Hatillo	Gas Station
PUERTO RICO TELEPHONE CO	2-890010	Closure	HORMIGUEROS C.O.	RD.103 (SALUD PUBLICA)	Hormigueros	Utilities
ESSO STANDARD OIL CO PR	2-861192	Amended	ESSO S/S CO-296	ROAD 2 KM 156.3	Hormigueros	Gas Station
Caribbean Petroleum Corporation	2-860284	Amended	GULF S/S #068	RD. 2 KM. 162.2	Hormigueros	Gas Station
ASFALTO DEL OESTE INC.	2-862004	Closure	ASFALTO DEL OESTE INC.	PR 309 KM 0.2 Parcelas San Romualdo	Hormigueros	Industrial
SOL PUERTO LIMITED	2-860909	Amended	SHELL S/ S #003425	RD. 2. KM. 162.4	Hormigueros	Gas Station
JOSE JUAN ALVAREZ	2-990054	Amended	JOSE J. ALVAREZ AGRAIT	CARR. 2 KM. 166.4	Hormigueros	Gas Station
José Crespo Lorenzo	2-980036	Amended	Hormigueros S/S	Carr. 2 Km. 167.3	Hormigueros	Gas Station
ALLERGAN AMERICA	2-860590	Closure	ALLERGAN AMERICA	P.R. ROAD 345 KM 1.5 BOX 60	Hormigueros	Not Listed
Caribbean Petroleum Corporation	2-860382	Amended	GULF S/ S #401	RD 343, KM 0.9	Hormigueros	Gas Station
Caribbean Petroleum Corporation	2-860322	Amended	GULF S/S #0123	RD. 343, KM. 0.3 Valle Hermoso	Hormigueros	Gas Station
V B INVESTMENT, INC.	2-910062	Amended	VB Investment, Inc.	Carr. 2 km. 159.4	Hormigueros	Gas Station
TEXACO PUERTO RICO INC	2-861795	Amended	HORMIGUEROS S/S #675	ROAD # 2 KM. 166.0	Hormigueros	Gas Station
EFRAIN SANTANA	2-860352	Amended	ESR Service Station	RD. 3 KM. 83.9 Bo. Cataño	Humacao	Gas Station
PUERTO RICO TELEPHONE CO	2-890073	Closure	PALMAS DEL MAR	RD.906 CANDELERO ABAJO WARD	Humacao	Not Listed
TEXACO PUERTO RICO INC	2-862009	Amended	HUMACAO S/S # 343	RD # 3 KM 80.2	Humacao	Gas Station
PUERTO RICO TELEPHONE CO	2-890097	Closure	HUMACAO C.O.	RD.909, KM. 1.1Calle Dr. Vidal	Humacao	Utilities
AUTORIDAD DE EDIFICIOS	2-930059	Closure	HOSPITAL AREA HUMACAO	RD 988 KM 0.5	Humacao	Other
COLEGIO UNIV. HUMACAO	2-861964	Closure	COLEGIO UNIV. HUMACAO	RD. 908 TEJAS AVE. KM 1.3	Humacao	State Government
SOL PUERTO LIMITED	2-860622	Amended	SHELL S/S #803960	RD. #924	Humacao	Gas Station
ERNESTO ACOSTA MATOS	2-910134	Amended	Humacao S/S	RD 3 KM 85.8	Humacao	Gas Station
TEXACO PUERTO RICO INC	2-860654	Amended	Texaco- Luis Riefkhol S/S #990	RD. 3 KM. 85.7	Humacao	Gas Station
Lydia Medina	2-862001	Amended	Junquito S/S	Carr. 3 Int. 925	Humacao	Gas Station
COMBE PRODUCTS, INC.	2-861943	Closure	COMBE PRODUCTS, INC.	STATE ROAD #3 KM. 82.4	Humacao	Not Listed
SOL PUERTO LIMITED	2-860627	Amended	SHELL S/ S #803995	RD. #3 KM. 82.2 Ext Buxo	Humacao	Gas Station
CHANEL MANUFACTURING CO.	2-861897	Closure	CHANEL MANUFACTURING CO. INC.	ROAD 3 KM 76.9	Humacao	Industrial
YAMIL ABDEL RAHMAN	2-860979	Amended	Eureka #3 gas Station	RD. 3, KM. 71.5	Humacao	Gas Station
SOL PUERTO LIMITED	2-860632	Amended	SHELL S/S #803979	RD. 3 CORNER MAUNEZ	Humacao	Gas Station
Juan Ortiz	2-920084	Amended	Juan Ortiz 345	Carr 908 Km 2.6 Bo Tejas	Humacao	Gas Station
HOSPITAL FONT MARTELO INC	2-880069	Closure	HOSPITAL INTERAMERICANO DE	FONT MARTELO ST. #3	Humacao	Other

Owner Name	AltFacilityID	Notification Description	Facility Name	Street Address	City	Facility Description
SOL PUERTO LIMITED	2-860626	Amended	SHELL S/ S #804843	RD. 908 KM 0.4 TEJAS AVE. Urb Los Pinos	Humacao	Gas Station
RYDER MEMORIAL HOSPITAL INC	2-862013	Amended	RYDER MEMORIAL HOSPITAL INC	FONT MARTELO AVE NO 317	Humacao	Other
ESSO STANDARD OIL CO PR	2-861369	Closure	ESSO S/S CO-259	RD. 3 KM 83.8 Barrio Cataño	Humacao	Gas Station
TEXACO PUERTO RICO INC	2-861738	Amended	JUNQUITO S/S # 390	ROAD 3 KM 78.0	Humacao	Gas Station
PALMAS DEL MAR COMPANY	2-860419	Amended	PALMAS DEL MAR COMPANY	P.O. BOX 2020	Humacao	Industrial
ESSO STANDARD OIL CO PR	2-861221	Amended	ESSO S/S CO-246	Calle Font Martello # 10	Humacao	Gas Station
COLORCON OF PUERTO RICO INC.	2-940069	Closure	COLORCON OF PUERTO RICO INC.	RD. #3 KM 76.9	Humacao	Industrial
Autoridad de Acueductos y	2-861498	Closure	OFICINA REGIONAL AAA	ROAD 3 KM 82.1 RT.YABUCOA	Humacao	Utilities
Municipio Humacao	2-970037	Amended	Taller Municipal	Carr. 923 Km. 0.4	Humacao	Local Government
Hiram Pérez	2-980108	Closure	Edificio Hiram Pérez	Calle Georgetti #67	Humacao	Commercial
MARINA DE PALMAS SHIPYARD,	2-000020	Closure	MARINA PALMAS DEL MAR	VARADERO DE MARINA DE PALMAS DEL MAR	Humacao	Gas Station
Total Petroleum Puerto Rico Corp.	2-910382	Amended	Total Petroleum #2307	INT. RD 921 & RAMAL Bo tejas	Humacao	Gas Station
Caribbean Petroleum Corporation	2-930084	Amended	Gulf S/S #900	Road 3 km 74.0	Humacao	Gas Station
AUTORIDAD DE LOS PUERTOS	2-860086	Closure	AEROPUERTO HUMACAO	RD. 923	Humacao	State Government
Autoridad de Energia Electrica	2-860748	Amended	Taller Mecánica Automotriz	Carr. 3 km. 86.7	Humacao	Utilities
BOURNS PUERTO RICO, INC.	2-861536	Closure	BOURNS PUERTO RICO, INC.	ROAD 3 KM 82.5	Humacao	Industrial
ALCON(PUERTO RICO), INC.	2-860084	Closure	Cardinal Health (ALCON(PUERTO	PR ROAD 925	Humacao	Commercial
PUERTO RICO TELEPHONE CO	2-890115	Closure	EL COMETA (RSB)	RD. 3 CORNER RD. 909	Humacao	Utilities
TEXACO PUERTO RICO INC	2-010033	Amended	Pedro Diaz Lopez S/S 342	Carr. # 927, Km 2, Hm 2 Barrio Anton Ruiz	Humacao	Gas Station
LAVANDERIA DEL ESTE	2-940111	New	LAVANDERIA DEL ESTE	DR. VIDAL 10	Humacao	Commercial
LAS PIEDRAS TRUKING ING	2-880070	Amended	LAS PIEDRAS TRUKING ING	APARTADO 183 P.R	Humacao	Truck/Transporter
SOL PUERTO LIMITED	2-861027	Amended	SHELL S/ S #003271	RD. 3, KM. 78.1	Humacao	Gas Station
ESSO STANDARD OIL CO PR	2-861220	Amended	ESSO S/S CO-245	Calle Dr. Vidal Esq. Minerva Urb Ponce de Leon	Humacao	Gas Station
Total Petroleum Puerto Rico Corp.	2-910080	Amended	Total Petroleum #3128	FONT MARTELO ST.#51	Humacao	Gas Station
Telecomunicaciones Ultramarinas de	2-890113	Amended	Humacao Satelite Earth Station	RD.3 KM 76.6	Humacao	Utilities
TEXACO PUERTO RICO INC	2-861733	Amended	JUAN CARRASQUILLO S/S 365	ROAD 924 KM 2.2	Humacao	Gas Station
TEXACO PUERTO RICO INC	2-861720	Amended	ADALBERTO CASTRO S/S #234	ROAD 3 KM 87.8	Humacao	Gas Station
BETTERROADS ASPHALT COPR.	2-920007	Closure	BETTERROADS ASPHALT CORP.	RD. 198 KM 27.0	Humacao	Industrial
Total Petroleum Puerto Rico Corp.	2-910076	Amended	Total Petroleum #3106	RD 3 KM 76.4	Humacao	Gas Station
Caribbean Petroleum Corporation	2-860187	Amended	GULF S/S#168	RD 3 KM 80.7	Humacao	Gas Station
Moises Velazquez	2-861371	Amended	Pitahayas S/S	RD. 924 KM 3.3 BO PITAHAYA	Humacao	Gas Station
SQUIBB MANUFACTURING INC.	2-860058	Closure	SQUIBB MANUFACTURING INC.	SATATE ROAD #3 KM 77.5	Humacao	Industrial
SOL PUERTO LIMITED	2-860981	Amended	SHELL S/S #000116	FONT MARTELO #155	Humacao	Gas Station
COMPañIA DE FOMENTO	2-980030	Closure	Microsoft (S-0984-0-73)	Carr. 3 Km. 77.8	Humacao	Industrial
Iván Quiñones	2-010001	Amended	Isabela gas Station	Carr. 472 km. 2.9	Isabela	Gas Station
CATALINO SANCHEZ RODRIGUEZ	2-860733	Amended	GARAGE CHAVES	AGUADILLA AVE.	Isabela	Gas Station
CORPORATION SUBLISTATICA S.A.	2-861532	Closure	CORPORATION SUBLISTATICA S.A.	ROAD 112 KM 122.2	Isabela	Not Listed
GILBERTO BENITEZ REYES	2-980109	Amended	Velez S/S	CARR. 446 KM. 3.3	Isabela	Gas Station
HECTOR RENE PEREZ	2-910322	Amended	Garage Hmnos. Nieves Rivera	Carr 446 Int 457 km 6	Isabela	Gas Station
LINO RODRIGUEZ PEREZ	2-890195	Amended	GARAGE RODRIGUEZ (LINO RGUEZ)	Carr 2 KM 112.7 Bo. MORA Guerrero	Isabela	Gas Station
Hauger Martin Hau	2-030002	New	Hauger Martin Hau	Carr 4466	Isabela	Gas Station
COMPañIA DE FOMENTO	2-020001	Closure	Isabela Shoe (T-0358-0-56)	Carr.112 Km. 2.3	Isabela	State Government
SOL PUERTO LIMITED	2-860862	Amended	SHELL S/S #3492	RD. 2 KM. 112.5	Isabela	Gas Station
COMPañIA DE FOMENTO	2-980031	Closure	ISABELA FIBER (T-0806-0-68)	Carr. 2 Zona Industrial	Isabela	Industrial

Owner Name	AltFacilityID	Notification Description	Facility Name	Street Address	City	Facility Description
U.S.NAVAL COMPUTER AND	2-861515	Amended	NRTF ISABELA	ROUTE 2 KM 116.2	Isabela	Federal Military
AMERICAN PETROLEUM	2-860354	Amended	Jobos S/S	RD 459 KM 4.2	Isabela	Gas Station
RAFAEL CORTES	2-860857	Amended	CORTES SUPER	ROAD # P. R. 2 KM 109	Isabela	Gas Station
PUERTO RICO TELEPHONE CO	2-890011	Amended	ISABELA C.O	OTERO ST. #69 Barrio Mora	Isabela	Utilities
JUAN J. JUARBE	2-930065	Amended	GASOLINERA Y CENT. DE SERV. FDM	RD. #112, KM 0.3	Isabela	Gas Station
TEXACO PUERTO RICO INC	2-910373	Amended	Mohamed Elrai S/S (309)	RD 112 KM 1.7 Bo Mora	Isabela	Gas Station
TEXACO PUERTO RICO INC	2-861892	Closure	GARCIA CONCRETE INC.	RD. #2, KM. 110.5	Isabela	Industrial
Santa Paula Oil	2-910050	Amended	Santa Paula Oil-Isabela	RD 112 KM 2 HM 4	Isabela	Gas Station
Hauger Martin Hau	2-910095	New	Martin Shell Service Center	RD 2, KM 110.1	Isabela	Gas Station
VICTOR CORTES	2-860856	Amended	CORTES Gas	RD. # 2 KM 115 HM 2	Isabela	Gas Station
ESTACION EXPERIMENTAL	2-861910	Closure	SUBESTACION DE ISABELA	RD. #2 KM 114.7	Isabela	Utilities
CATALINO SANCHEZ RODRIGUEZ	2-950031	Amended	BEST GAS	RD.112 KM. 0.6	Isabela	Gas Station
SOL PUERTO LIMITED	2-860836	Amended	SHELL S/S #000922	RD.#459,KM.4.6	Isabela	Gas Station
TEXACO PUERTO RICO INC	2-861607	Amended	Texaco- Luis A. Gonzalez S/S #569	ROAD 2 KM 106.0	Isabela	Gas Station
SOL PUERTO LIMITED	2-860892	Amended	SHELL #001643	AGUADILLA AVE. #41	Isabela	Gas Station
Caribbean Petroleum Corporation	2-860281	Amended	GULF S/S #062	Carr. 113 KM. 1.3 Ave. Quebradillas	Isabela	Gas Station
PUERTO RICO TELEPHONE CO	2-890008	Closure	Coto Llanadas RSU (Galateo Remoto)	RD. 475 KM 2.8 Coto Llanadas Ward	Isabela	Utilities
Total Petroleum Puerto Rico Corp.	2-910087	Amended	Total Petroleum #3240	RD 112 KM 5.4 Bo Arenales Altos	Isabela	Gas Station
ESSO STANDARD OIL CO PR	2-861323	Closure	ESSO S/S I-137	Calle ESTACION Ferrocarril #58	Isabela	Gas Station
ESSO STANDARD OIL CO PR	2-861326	Amended	ESSO S/S I-139	RD. 2. KM. 108.3 Bo Cotto	Isabela	Gas Station
ESSO STANDARD OIL CO PR	2-861185	Amended	ESSO S/S CO-158	RD. 113 KM. 2.3	Isabela	Gas Station
TEXACO PUERTO RICO INC	2-861615	Amended	Texaco- Jose L. Perez # 575	Carr. 2 KM 113.1	Isabela	Gas Station
PUERTO RICO TELEPHONE CO	2-910164	Amended	GUERRERO REMOTO	RD 2 KM 113 Barrio Guerrero	Isabela	Utilities
CIA PETROLERA CARIBE INC	2-860737	New	CIA PETROLERA CARIBE INC	AGUADILLA AVE.	Isabela	Gas Station
ADM.SERV.DESARROLLO	2-960008	New	ASDA ISABELA	CARR. 2 KM. 115.3 INT.	Isabela	State Government
TEXACO PUERTO RICO INC	2-861649	Amended	Texaco Isabela S/S #576	RD 2 KM110	Isabela	Gas Station
COMPANIA DE FOMENTO	2-940170	Closure	CORPORACION SUBLISTATICA	RD. 112 KM. 2.3	Isabela	State Government
PUERTO RICO TELEPHONE CO	2-890123	Closure	Jayuya Repetidora	RD.# 141,SECTOR CEDRO GREGORIO	Jayuya	Utilities
ESSO STANDARD OIL CO PR	2-861301	Amended	ESSO S/S 2P-445	GUILLERMO ESTEVES ST.	Jayuya	Gas Station
Hector Rivera Rivera	2-860927	Amended	HJ Gas Station/SUCESION ANGEL	FIGUERAS ST. # 25	Jayuya	Gas Station
Southwest health corporation	2-930025	Closure	CENTRO SALUD MARIO CANALES	CEMENTERIO ST. #2	Jayuya	State Government
Bienvenido Ojeda Alvarez	2-920013	Amended	BIENBO GAS STATION 0352 (Antigua	GUILLERMO ESTEVES ST. #76	Jayuya	Gas Station
TRAVENOL LABORATORIES, INC.	2-860446	Closure	TRAVENOL LABORATORIES, INC.	STATE ROAD 144 KM 20.6	Jayuya	Industrial
Total Petroleum Puerto Rico Corp.	2-910400	Amended	GPR # 2523	RD 141 KM 1.6	Jayuya	Gas Station
JOSE M. DEL RIO RIVERA	2-861601	Amended	DEL RIO SERVICE STA.	RD #141 INT. RD # 613 KM. 17.0	Jayuya	Gas Station
Caribbean Petroleum Corporation	2-860174	Amended	GULF S/S #0154	RD. 144 KM 0.1 Bo Collores	Jayuya	Gas Station
ESSO STANDARD OIL CO PR	2-920001	Closure	ESSO S/S 43441	RD. 144 KM. 4.4	Jayuya	Gas Station
PUERTO RICO TELEPHONE CO	2-890124	Amended	JAYUYA C.O.	Calle Figueroa #28 Ave Vicens	Jayuya	Utilities
Héctor Vélez Irizarry	2-980071	Amended	Garaje La Pica	PR 143 Km. 8.8	Jayuya	Gas Station
PUERTO RICO TELEPHONE CO	2-890124	Closure	Puerto Rico Telephone Co. - Jayuya C.O.	Calle Figueroa #28 Ave. Vicens	Jayuya	Utilities
TEXACO PUERTO RICO INC	2-870006	Amended	CONSTRUCTORA ORAMA, INC.	RD 144 KM 1.2	Jayuya	Industrial
ANGEL M RIVERA AGOSTINI	2-890185	Amended	SERVICENTRO COABEY	RD. 144 KM 4.9 Bo Coabey	Jayuya	Gas Station
SOL PUERTO LIMITED	2-860928	Amended	SHELL S/S #002550	Carr 144 KM. 18.4 Bo, Jayuya Abajo	Jayuya	Gas Station
SOL PUERTO LIMITED	2-861055	Amended	SHELL S/S #000736	BARBOSA ST.	Juana Diaz	Gas Station

Owner Name	AltFacilityID	Notification Description	Facility Name	Street Address	City	Facility Description
PUERTO RICO NATIONAL GUARD	2-940190	Closure	GUARDIA NACIONAL DE PUERTO	FORT ALLEN	Juana Diaz	State Government
DEPARTAMENTO DE EDUCACION	2-940236	Closure	ESC. LUIS LLORENS TORRES	LA CRUZ ST.	Juana Diaz	State Government
PUERTO RICO TELEPHONE CO	2-890032	Amended	JUANA DIAZ C.O.	MARIO BRACHI ST.	Juana Diaz	Utilities
Two J&T Corp	2-861822	Amended	ARUS S/S # 864	RD. #1 KM. 117.6	Juana Diaz	Gas Station
PUERTO RICO TELEPHONE CO	2-890040	Closure	PASTILLO REMOTO	RD 1 INT 149 KM 114.3	Juana Diaz	Utilities
JOSE A. TORRES	2-930076	Amended	VICTOR GASOLINE	RD. # 1 KM. 119 INT. 149	Juana Diaz	Gas Station
PUERTO RICO NATIONAL GUARD	2-861932	Closure	P. R. ARMY NATIONAL GUARD	FORT ALLEN	Juana Diaz	Federal Military
PUERTO RICO TELEPHONE CO	2-890033	Closure	JUANA DIAZ CELULAR	RD. #510, CERRO AMUELAS	Juana Diaz	Utilities
PUERTO RICO NATIONAL GUARD	2-940006	Closure	GUARDIA NACIONAL DE PUERTO	FORT ALLEN TRAINING SITE OMS #9	Juana Diaz	Federal Military
TEXACO PUERTO RICO INC	2-910202	Closure	PASTILLO S/S # 850	RD 1 KM 113.4	Juana Diaz	Gas Station
ESTACION EXPERIMENTAL	2-861912	Closure	SUBESTACION DE JUANA DIAZ	RD. 510 KM 3.3	Juana Diaz	Utilities
SOL PUERTO LIMITED	2-861034	Closure	SHELL COMPANY P.R. LMTD.	RD. #1 KM 113.7	Juana Diaz	Gas Station
Caribbean Petroleum Corporation	2-860176	Amended	Gulf S/S #0157	RD 149 KM 66.2 Barrio Lomas	Juana Diaz	Gas Station
Caribbean Petroleum Corporation	2-861037	Amended	GULF S/S 400	MUNOZ RIVERA #20	Juana Diaz	Gas Station
PUERTO RICO NATIONAL GUARD	2-930052	Closure	JUANA DIAZ TRAINING SITE	EDIF. 222 FUERTE ALLEN	Juana Diaz	State Government
Caribbean Petroleum Corporation	2-860186	Amended	GULF #0167	ROAD 14 KM 10.8 Bo. Collores	Juana Diaz	Gas Station
US ARMY RESERVEGARRISON	2-920058	Amended	US ARMY RESERVE CENTER LTC.	CARR. 149 KM 2.0	Juana Diaz	Federal Military
AUTORIDAD DE CARRETERAS	2-980100	Closure	Juana Diaz South Toll Plaza	Carr. 52	Juana Diaz	Other
PUERTO RICO NATIONAL GUARD	2-940008	Closure	GUARDIA NACIONAL DE PUERTO	JUANA DIAZ ARMORY 840TH	Juana Diaz	State Government
Victor Torres Perez	2-880009	Closure	HERMANOS TORRES	ROAD #1 KM. 116.2	Juana Diaz	Truck/Transporter
AUTORIDAD DE CARRETERAS	2-980041	Closure	Juana Diaz Toll	PR-52	Juana Diaz	State Government
AUTORIDAD DE CARRETERAS	2-980099	Closure	Juana Diaz North Toll PLaza	Carr.P.R. 52	Juana Diaz	Other
TEXACO PUERTO RICO INC	2-980033	Amended	Texaco # 204-Jorge Castrodad	Carr. 510 Km. 2.0	Juana Diaz	Gas Station
ESSO STANDARD OIL CO PR	2-861409	Closure	JUANA DIAZ TERRAZO MARVEL	TIJERAS WARD	Juana Diaz	Not Listed
SOL PUERTO LIMITED	2-860817	Closure	DOMINGO RAMOS	TOMAS CARRION MADURO ST.	Juana Diaz	Not Listed
José E. Hernández Ortíz	2-861378	Amended	Hernández S/S Ex-ESSO S/S 2P-447	RD. 14, INT. 149 Bo Sabana LLana	Juana Diaz	Gas Station
MILTON VEGA	2-910338	Amended	MILTON VEGA	RD 512, KM 6.2	Juana Diaz	Gas Station
Caribbean Petroleum Corporation	2-860323	Amended	GULF S/S #126	RD 14 L, 11.3 barrio Jacaguas	Juana Diaz	Gas Station
Municipio de Juana Díaz	2-970019	Amended	Obras Publicas Municipales Municipio de	Road 149	Juana Diaz	Local Government
TEXACO PUERTO RICO INC	2-020039	Amended	Texaco # 799	Carr # 14 KM 18.5	Juana Diaz	Gas Station
ADM.SERV.DESARROLLO	2-960010	New	ASDA JUANA DIAZ	CARR. 149 KM. 66.3 INT.	Juana Diaz	State Government
SOL PUERTO LIMITED	2-861054	Amended	SHELL S/S #002666	RD. 149, KM. 65.0 Bo Guayabal	Juana Diaz	Gas Station
ESSO STANDARD OIL CO PR	2-861237	Amended	ESSO S/S CO-428	RD. 149, KM. 63.8 Bo Guayabal	Juana Diaz	Gas Station
Two J&T Corp	2-860344	Amended	El Rey S/S (ExGULF SERVICE	RD 1, INT 149	Juana Diaz	Gas Station
MOBIL OIL CARIBE	2-860687	Closure	RIVERA, WILFRIDO	RD. #1, KM. 114.5	Juana Diaz	Gas Station
PUERTO RICO NATIONAL GUARD	2-020017	Closure	Fort Allen Building 217	Carr 149 km 2	Juana Diaz	Federal Military
TEXACO PUERTO RICO INC	2-861226	Amended	Texaco- Alfredo Mercado S/S 852	RD. 1, KM. 13.1	Juana Diaz	Gas Station
U.S.NAVAL COMPUTER AND	2-861518	Closure	NRTF FORT ALLEN PR	NAVAL RECEIVER FACILITY BLDG 502	Juana Diaz	Federal Military
SABINA MIRANDA VDA. DE ARIL	2-860990	Amended	GARAGE ARILL	ALGARIN ST. #10	Juncos	Gas Station
AUTORIDAD DE CARRETERAS	2-860624	Closure	GARAGE MADRID JR., INC. Shell #	RD. #189 K.M. 13.8	Juncos	Gas Station
BERNARDO PEREZ	2-861450	Amended	ESSO S/S 2P-162	RD. 185, KM. 13.7	Juncos	Gas Station
Turabo Medical Group	2-980119	Closure	Turabo Medical Group	Muñoz rivera Final	Juncos	Other
SOL PUERTO LIMITED	2-860707	Amended	SHELL S/S #803987	RD 31 KM. 24.4 Salida Juncos a Naguabo	Juncos	Gas Station
Nueva Plaza Del Mercado de Juncos	2-010005	Closure	Nueva Plaza del Mercado de Juncos	CALLE TEODOMIRO DELFUS	Juncos	Commercial

Owner Name	AltFacilityID	Notification Description	Facility Name	Street Address	City	Facility Description
JOSE RAFAEL RODRIGUEZ	2-870021	Amended	SERVICENTRO MIRANDA	MUNOZ RIVERA # 43	Juncos	Gas Station
JESUS JIMENEZ VAZQUEZ	2-890200	Amended	GARAGE JIMENEZ	RD. 919 KM 4	Juncos	Gas Station
TEXACO PUERTO RICO INC	2-861737	Amended	Texaco- Aurito Ramírez S/S #389	ROAD 183 KM 16.7	Juncos	Gas Station
PEDRO DIAZ	2-860706	Amended	Cuco Agosto s/S	CARR. 929 KM. 0.3	Juncos	Gas Station
Ramon Collazo	2-920108	Amended	Cacho Gas	Road 31 km 25 Juncos a Naguabo	Juncos	Gas Station
SUIZA DAIRY CO. INC.	2-990059	Closure	Suiza Dairy-Centro de Distribucion	Carr.185 Km. 19.0	Juncos	Not Listed
Caribbean Petroleum Corporation	2-860362	Amended	GULF S/S #370	RD. #185 KM 20.0	Juncos	Gas Station
Juan Simmons/Michele Diaz de	2-860977	Amended	Villa Graciela S/S (EXSHELL S/S	RD. #189, KM. 13.2	Juncos	Gas Station
DEPARTAMENTO DE EDUCACION	2-940225	Closure	ESC.ALFONSO DIAZ LEBRON	RD. 31 EXIT JUNCOS TO	Juncos	State Government
TEXACO PUERTO RICO INC	2-861730	Amended	ROSA M ALGARIN S/S #340	PR 31 KM 18.3	Juncos	Gas Station
Daniel Negrón	2-860374	Amended	NEGRÓN SERVICE STATION	RD. 198, KM. 15.6	Juncos	Gas Station
PUERTO RICO TELEPHONE CO	2-890098	Closure	JUNCOS CELULAR	RD 185, PIÑAS WARD	Juncos	Utilities
BECTON-DICKINSON PR INC	2-861906	Closure	BECTON-DICKINSON PR INC-	ROUTE 31 KM 24.3	Juncos	Not Listed
COMPañIA DE FOMENTO	2-860588	Closure	WANG LABORATORIES P. R. INC.	ROAD #198 KM. 14.7	Juncos	State Government
PUERTO RICO NATIONAL GUARD	2-940025	Closure	GUARDIA NACIONAL DE PUERTO	RD #31	Juncos	Federal Military
COMPañIA DE FOMENTO	2-940176	Closure	T-1229-0-77	RD. 189 KM 12.4 IND. PARK	Juncos	Industrial
Municipio de Juncos	2-860797	Amended	MUNICIPIO DE JUNCOS	OBRAS PUBLICAS MUNICIPAL	Juncos	Local Government
PUERTO RICO TELEPHONE CO	2-920038	Amended	OFIC. CENTRAL TELEFONICA,	DR. BARRERA ST.	Juncos	Utilities
JOSE M.COLLAZO	2-900001	Amended	Manolo's Service Station	RD.198 KM 16 HM 0	Juncos	Gas Station
ESSO STANDARD OIL CO PR	2-861095	Amended	ESSO S/S CO-247	Calle Muñoz Rivera 36 Bo. Mamey	Juncos	Gas Station
MUNICIPIO DE LAJAS	2-000010	Closure	DEPARTAMENTO OBRAS PUBLICAS	CARR. 101 KM. 6.8	Lajas	Local Government
Carlyle Benavent	2-020038	Amended	El Muelle S/S	Ave. Los pescadores Centro Comercial El Muelle La	Lajas	Gas Station
JUAN F. CAMACHO	2-980121	Closure	VARADERO PUERTO VIEJO	CARR. PR-304	Lajas	Other
Juan Sánchez Crespo	2-010010	Amended	Prime Gas Station	Carr. 101 KM. 12.3	Lajas	Gas Station
SOL PUERTO LIMITED	2-860783	Closure	FELIX GONZALEZ MUNIZ	LA PLATA WARD	Lajas	Not Listed
Autoridad de Energia Electrica	2-860767	Amended	Estacion Sistema de Riego	Carretera 101 km. 21.7	Lajas	State Government
LUIS A ORTIZ PAGAN	2-861884	Amended	LUIS A ORTIZ PAGAN	RD 101 KM 3.2	Lajas	Gas Station
NICOLAS A. PEREZ FELICIANO	2-900104	Amended	NICOLAS A. PEREZ FELICIANO	UNION ST. #104	Lajas	Gas Station
TEXACO PUERTO RICO INC	2-861798	Closure	LAJAS ARRIBA S/S #661	ROAD 117 INT. 118	Lajas	Gas Station
ESSO STANDARD OIL CO PR	2-861332	Amended	ESSO S/S 3P-384	65 DE INFANTERIA #70	Lajas	Gas Station
RAFAEL REMUS MILAN	2-910307	Amended	PALMAREJO SERVICE STATION	RD 101 KM 7.3	Lajas	Gas Station
Autoridad de Acueductos y	2-920087	Closure	ESTACION DE BOMBAS	RD. 315 KM. 1.4 SAUCE ST.	Lajas	Utilities
Caribbean Petroleum Corporation	2-860930	Amended	GULF S/S# 495	Carr. # 101 km. 6.3	Lajas	Gas Station
Caribbean Petroleum Corporation	2-860172	Amended	GULF S/S #152	65TH INF #100	Lajas	Gas Station
Total Petroleum Puerto Rico Corp.	2-910142	Amended	Total Petroleum #1247	RD 116 KM 6.6	Lajas	Gas Station
PUERTO RICO TELEPHONE CO	2-890013	Amended	LAJAS C.O.	RD.116 INT.RD 117 KM 1.5	Lajas	Utilities
Damian Irizarry Guasch	2-861346	Amended	Garaje Damian	ROAD 116 KM 2.9	Lajas	Gas Station
Carlos Cancel	2-861340	Amended	Ex-ESSO S/S 2P-406	ROAD 116 KM 14.0 Ensenada	Lajas	Gas Station
ESTACION EXPERIMENTAL	2-861995	Closure	SUBESTACION DE LAJAS	ROAD 101 KM 8.5	Lajas	Utilities
PUERTO RICO TELEPHONE CO	2-890014	Amended	LA PARGUERA REMOTO	RD.304 KM.3.0	Lajas	Utilities
SAN JUAN OIL COMPANY	2-880007	Amended	Servicentro de Panama #1	RD. 101 K3.8 LAJAS P.R	Lajas	Gas Station
CIA PETROLERA CARIBE INC	2-950064	Amended	Gasolineras Caribe	RD. 305 INT. 303 SABANA YEGUAS	Lajas	Gas Station
Eduardo Ruiz Valentín	2-910363	Amended	All Star	Carr. 303 & Carr. 101	Lajas	Gas Station
TEXACO PUERTO RICO INC	2-861791	Amended	LA PARGUERA S/S #660	RD. #116 Y #305, KM. 25.8	Lajas	Gas Station

Owner Name	AltFacilityID	Notification Description	Facility Name	Street Address	City	Facility Description
SOL PUERTO LIMITED	2-910332	Closure	ANGEL J LUGO	65 INFANTERIA ST. #23	Lajas	Gas Station
TEXACO PUERTO RICO INC	2-861815	Closure	VALLE DE LAJAS S/ #671	RD. #116, KM. 1.3	Lajas	Gas Station
JOHN W. MUÑOZ CEDEÑO	2-910099	Amended	John John S/S	RD 117, KM 2.0	Lajas	Gas Station
TEXACO PUERTO RICO INC	2-861878	Amended	ILIA IRIZARRY S/S #620	65 DE INFANTERIA ST. #21	Lajas	Gas Station
PUERTO RICO TELEPHONE CO	2-890012	Closure	LAJAS ARRIBA REMOTO	RD.117 KM 5.7	Lajas	Utilities
TEXACO PUERTO RICO INC	2-861567	Amended	Texaco Pueblo Ward S/S # 554	P.R. 111 KM. 34.3	Lares	Gas Station
Hector Soto Toledo	2-860837	Amended	Damaris S/S	RD. #111,INT. RD 129	Lares	Gas Station
Caribbean Petroleum Corporation	2-860842	Amended	GULF S/S #407	RD 129 KM. 21.8 Int 454	Lares	Gas Station
Israel Valentin	2-940143	Amended	Valentin S/S	RD. 124	Lares	Gas Station
ENRIQUE MEDINA	2-910107	Amended	MEDINA Service Station	RD 128 KM 38.0	Lares	Gas Station
Alejandro Cortes Lebrón	2-910316	Amended	Cortes Service Station	RD 134 KM 17.3.Buenos Aires ward	Lares	Gas Station
José M. Rios Velez	2-861590	Amended	Texxas Save Way	ROAD 453 KM 3.8	Lares	Gas Station
BENJAMIN BERRIOS SANTIAGO	2-920116	Amended	BERRIOS SERVICE STATION	RAMAL RD. 111 NUM 1	Lares	Gas Station
Caribbean Petroleum Corporation	2-860855	Amended	Gulf #498	RD 111, KM 1.5	Lares	Gas Station
LUMEN CRUZ TORRES	2-861469	Amended	Garage La Hamaca	RD. 124 KM. 5.3	Lares	Gas Station
AMY ATILDA RIVERA VELEZ	2-861319	Amended	ESSO S/S 2P-297	RD. 111 KM. 29.4 Esq Calle Molina	Lares	Gas Station
Jose Francisco Gonzalez Medina	2-861461	Amended	Garaje La gran Parada	RD. 111 RAMAL	Lares	Gas Station
Municipio de Lares	2-080003	New	Edificio Cafeteros	Calle Muñoz Rivera	Lares	Other
Juan M. Collazo	2-980017	Closure	Estación de Gasolina	Carr. 453 Km. 1.7	Lares	Gas Station
Obras Publicas Municipal	2-980023	Amended	Municipio de Lares	Carr. 111 Km. 4.2	Lares	Truck/Transporter
Santa Paula Oil	2-970011	Amended	Citgo SS (Santa Paula Oil) Lares	Road 11 Km. 26.8	Lares	Gas Station
Caribbean Petroleum Corporation	2-860397	Closure	GULF SERVICE STATION #0420	RD. 111, KM. 2.1	Lares	Gas Station
ELIGIO BEAUCHAMP	2-980126	Amended	GARAJE BOCHAN	Carr. 124 km 16.5 Bo.Espino , Int.Carr 431	Lares	Gas Station
ADM.SERV.DESARROLLO	2-960006	New	ASDA LARES	CARR.135 KM. 67 HM.5	Lares	State Government
TEXACO PUERTO RICO INC	2-861613	Amended	Texaco- Baltasar Rodrigues S/S #565	ROAD 129 KM 12.7	Lares	Gas Station
MIGUEL SOTO RAMIREZ	2-860898	Amended	SOTO SERVICE STATION	RD. 128 INT. RAMAL 431	Lares	Gas Station
Felipe Casta Frias	2-861352	Amended	Estación Garaje San Jose	CARR. 135 KM. 63.0	Lares	Gas Station
RICARDO RAMIREZ COLON	2-861362	Amended	RICARDO RAMIREZ	CARR. 135 KM. 63.7	Lares	Gas Station
Francisco Collazo González	2-860338	Amended	Servicentro Collazo	RD 124 KM. 1.0	Lares	Gas Station
AUTORIDAD DE EDIFICIOS	2-930010	Amended	CENTRO DE SALUD LARES	PUEBLO	Lares	Other
ESSO STANDARD OIL CO PR	2-861311	Amended	ESSO S/S SC-316	MUÑOZ RIVERA ST.	Lares	Gas Station
ESTACION EXPERIMENTAL	2-861994	Closure	SUBESTACION DE ADJUNTAS	ROAD #525 KM 2.5	Lares	Utilities
WILFREDO SANTIAGO ROSADO	2-920119	Amended	GARAGE SANTIAGO	RD 128 KM 42.4 Bo La Torre	Lares	Gas Station
AUTORIDAD DE CARRETERAS	2-020015	Closure	Antigua Propiedad Arcelio Torres	Carr 111 km 3.8	Lares	State Government
FERDINAND VELEZ FIGUEROA	2-861622	Amended	SERVICENTRO VELEZ	RD. 129, KM. 10.5	Lares	Gas Station
Ismael Herrera	2-910200	Amended	HERRERA S/S (antes Texaco 527)	RD. 111 KM 34.7	Lares	Gas Station
PUERTO RICO TELEPHONE CO	2-890116	Closure	LARES C.O.	COMERCIO ST. 94 RAMAL 111	Lares	Utilities
TEXACO PUERTO RICO INC	2-861591	Amended	Texaco- Luz N. Gonzalez #578	ROAD 129 KM 24.5	Lares	Gas Station
GARAGE MOLINO INC	2-940132	Amended	Sunrise Gas Station	RD. 111 KM. 3.6	Lares	Gas Station
Miguel Rodriguez Collazo	2-960034	Amended	La Celina S/S	Road 4406 Km. 3.7 BO. Anones	Las Marias	Gas Station
TEXACO PUERTO RICO INC	2-861856	Amended	Texaco REYNALDO GUILLOTY #693	RD. 119, KM. 23.2	Las Marias	Gas Station
AUTORIDAD DE EDIFICIOS	2-020005	Closure	Cuartel de la Policia de Las Marias	Carr.120 KM.0.1	Las Marias	Local Government
Caribbean Petroleum Corporation	2-860232	Amended	GULF #445	ROAD 119 KM 26.6	Las Marias	Gas Station
PUERTO RICO TELEPHONE CO	2-890015	Amended	LAS MARIAS C O	Calle Francisco Serrano A-16	Las Marias	Utilities

Owner Name	AltFacilityID	Notification Description	Facility Name	Street Address	City	Facility Description
Autoridad de Acueductos y	2-920068	Closure	PLANTA DE FILTROS	RD. 124 KM. 2.2	Las Marias	Utilities
Pedro Acosta Crousset	2-990027	Amended	Quemado #5	CALLE 120 KM. 1.0	Las Marias	Gas Station
ESSO STANDARD OIL CO PR	2-861336	Amended	ESSO S/S 2P- 321	COMERCIO ST.	Las Marias	Gas Station
COMPANIA DE FOMENTO	2-930019	Closure	PROYECTO S-0916-067 Y EXT.	CARR. 183, KM 21.6	Las Piedras	Other
LAS PIEDRAS CONTAINER INC	2-860720	Closure	JOHNSON AND JOHNSON	Address Unknown	Las Piedras	Not Listed
MOLINOS DE P.R., INC.	2-860035	Closure	MOLINOS DE P.R., INC.	STATE ROAD #183 KM 20.2	Las Piedras	Farm
PAMCOR INC.	2-860061	Closure	PAMCOR, INC.	RD.183 KM.17.0	Las Piedras	Industrial
ROSARIO SANTIAGO	2-900048	Amended	LA FINQUITA S/S - ISMAEL CRESPO	ROAD 198 KM 21.9	Las Piedras	Gas Station
TEXACO PUERTO RICO INC	2-861736	Amended	RAFAEL RODRIGUEZ S/S # 385	ROAD 198 KM 24.3	Las Piedras	Gas Station
EDDIE MORALES	2-861016	Amended	Pueblito del Rio S/S	RD. #31 km 17.2	Las Piedras	Gas Station
Caribbean Petroleum Corporation	2-860390	Amended	GULF-S/S #413	RD. 183, KM. 20.6	Las Piedras	Gas Station
LIFE SAVERS, INC.	2-860449	Closure	LIFE SAVERS, INC.	RD. 30, KM 21.4	Las Piedras	Not Listed
LAS PIEDRAS CONSTRUCTION	2-900098	New	LAS PIEDRAS CONTRUCTION	CARR 937 KM 1.0	Las Piedras	Contractor
CERAMCO CO	2-861940	New	CERAMCO CO	HC01 BOX 8122	Las Piedras	Not Listed
PUERTO RICO TELEPHONE CO	2-920037	Amended	OFICINA CENTRAL LAS PIEDRAS	CALLE JOSE C. BARBOSA #54	Las Piedras	Utilities
Municipio de Las Piedras	2-970007	Closure	Municipio Las Piedras /Casa Alcaldia	Road 198 Km. 21.9	Las Piedras	Not Listed
William Rodriguez Algarin	2-900012	Amended	GARAGE OASIS	JOSE CELSO BARBOSA 80	Las Piedras	Gas Station
Becton Dickison Caribe LTD	2-870007	Amended	Becton Dickison Caribe LTD.	ROAD 183, KM. 20.3	Las Piedras	Industrial
CHESEBROUGH PONDS MFG. CO.	2-860587	Closure	CHESEBROUGH PONDS MFG. CO.	RD. 183, KM 21.2	Las Piedras	Industrial
TEXACO PUERTO RICO INC	2-861732	Amended	LAS PIEDRAS S/S #355	RD 183 KM 21.9	Las Piedras	Gas Station
RUBEN CORREA SOTOMAYOR	2-910241	Amended	LAS PIEDRAS S/S	RD 198 KM 22.2	Las Piedras	Gas Station
TEXACO PUERTO RICO INC	2-910333	Amended	ADAN CARABALLO #322	CARR. 198 KM 5.1	Las Piedras	Gas Station
INTEL PUERTO RICO INC	2-880064	Closure	INTEL PUERTO RICO INC	SOUTH INDUSTRIAL PARK	Las Piedras	Not Listed
Manuel Rodriguez Velazquez	2-861249	Amended	Manuel Service Station	BARBOSA AVE. #107	Las Piedras	Gas Station
Caribbean Petroleum Corporation	2-860339	Amended	GULF S/S #0316	RD,#31 KM 14.8	Las Piedras	Gas Station
ADM.SERV.DESARROLLO	2-960009	Closure	ASDA LAS PIEDRAS	CARR. 189 KM.20.4	Las Piedras	State Government
Southwest health corporation	2-980159	New	Centro Diagnostico-Tratamiento-Las	Calle Jose C. Barbosa	Las Piedras	Other
Angel L. Santana	2-020031	New	Exel S/S	Carr.30 Int. 9937 Bo. Ceiba Sur	Las Piedras	Gas Station
TEXACO PUERTO RICO INC	2-861696	Amended	JOSE R. RODRIGUEZ #266	ROAD 187 KM 6.0	Loiza	Gas Station
Celestino Rosado Alejandro	2-862021	Amended	San Patricio S/S (Ex GULF #383)	CARR #187 KM 10.6	Loiza	Gas Station
RICARDO CINTRON ESTADES	2-860691	Amended	MI GASOLINERA	CARR. 187 KM 9.1 Mediania Baja	Loiza	Gas Station
Margarita Angel Pedemonte	2-980027	Amended	Margarita Service Station	Carr. 187 Km. 7.8	Loiza	Gas Station
Autoridad de Acueductos y	2-990034	Closure	Antigua Planta Aguas Servidas Loiza	PR 951 KM 6.4	Loiza	State Government
ESSO STANDARD OIL CO PR	2-861112	Amended	ESSO S/S CO-214	Carr. 187 km. 5.1 Bo. Las Cuevas	Loiza	Gas Station
PUERTO RICO TELEPHONE CO	2-890094	Amended	Remoto Loiza	CARR.187 KM 9.0 Mediani BAja	Loiza	Utilities
FLEETWOOD NOVELTY INC.	2-930062	Closure	FLEETWOOD NOVELTY INC.	CARR 187 KM 7.7	Loiza	Industrial
DEPARTAMENTO DE EDUCACION	2-950036	Closure	ESCUELA CARLOS ESCOBAR LOPEZ	CALLE A URB. SANTIAGO	Loiza	State Government
Carl Leyva Ramos	2-860370	Amended	Caribel Service Station	CARR 188 KM 5.9	Loiza	Gas Station
SOL PUERTO LIMITED	2-860972	Amended	SHELL S/S #002437	CARR. 187, KM. 10.4 Loiza Aldea	Loiza	Gas Station
Anibal Fragoso	2-861254	Amended	Casa Blanca Service Station	RD. 983, KM. 1.2	Luquillo	Gas Station
TEXACO PUERTO RICO INC	2-861711	Amended	LUQUILLO S/S #966	1 FERNANDEZ GARCIA ST.	Luquillo	Gas Station
U.S. Naval Station	2-861934	Closure	ATLANTIC FLEET WEAPONS TR FAC	PICO DEL ESTE RADAR FACILITY	Luquillo	Federal Military
SOL PUERTO LIMITED	2-020008	Amended	Shell 204309	Carr. 3 Km. 38.0 Bo Pitahaya	Luquillo	Gas Station
SYLTRON INC(LIGHTING	2-860070	Closure	SYLTRON INC(LIGHTING PRODUCTS)	ROAD 992 KM .5	Luquillo	Industrial

Owner Name	AltFacilityID	Notification Description	Facility Name	Street Address	City	Facility Description
ROBERTO FIGUEROA	2-990009	New	GARAJE FIGUEROA	CALLE FERNANDEZ GARCIA	Luquillo	Gas Station
Caribbean Petroleum Corporation	2-860292	Amended	GULF #082	RD. 3 KM. 33.3 Bo Fortuna	Luquillo	Gas Station
PUERTO RICO TELEPHONE CO	2-890099	Amended	LUQUILLO,C.O.	JESUS T.PIÑEIRO ST. #6	Luquillo	Utilities
ESSO STANDARD OIL CO PR	2-930089	Amended	ESSO S/S COB-192	RD. 3 KM 36.2 Brisas del Mar	Luquillo	Gas Station
ESSO STANDARD OIL CO PR	2-861260	Closure	ESSO S/S I-193	FERNANDO GARCIA ST. #152	Luquillo	Gas Station
GIBSON ELECTRIC OF P.R., INC.	2-860443	Closure	GIBSON ELECTRIC OF P.R., INC.	ROAD 992 KM 3 BOX G	Luquillo	Not Listed
ESSO STANDARD OIL CO PR	2-930087	Amended	ESSO S/S 2P-142	RD. 2 KM. 46.2 Urb Vista Atenas	Manati	Gas Station
Edwin Ayala Martinez	2-860840	Amended	Atenas SHELL S/S # 03018	RD 2 KM 48.1 Barrio Coto Norte	Manati	Gas Station
SCHERING CORPORATION, P.R.	2-860579	Closure	SCHERING CORPORATION, P.R.	ROAD 686 KM 0.5	Manati	Industrial
ERNESTO ACOSTA MATOS	2-920030	Amended	CANTERAS SERVICE STATION	RD. 2 KM. 44.7	Manati	Gas Station
Caribbean Petroleum Corporation	2-860631	Amended	GULF S/S #033	Carr. 2 KM. 49.8	Manati	Gas Station
Caribbean Petroleum Corporation	2-860644	Amended	Gulf S/S #499	RD 685 KM 2.2 INT RD 616 MAr Chiquita	Manati	Gas Station
Caribbean Petroleum Corporation	2-860188	Amended	GULF S/S#169	RD. 2 KM. 49.4	Manati	Gas Station
TEXACO PUERTO RICO INC	2-861632	Amended	Daniel Ramos S/S #384	ROAD 2 KM 45.2	Manati	Gas Station
SOL PUERTO LIMITED	2-860850	Amended	SHELL S/S #000990	CELIS AGUILERA ST. # 62	Manati	Gas Station
DU PONT AGRICHEMICALS CARIBE	2-860438	Closure	DU PONT AGRICHEMICALS CARIBE	CALL BOX DACI, HWAY 686, KM 2.3	Manati	Industrial
CAS Management	2-900070	Amended	Hospital Dr. Alejandro Otero López	HERNANDEZ CARRION ROAD	Manati	Other
ESSO STANDARD OIL CO PR	2-861172	Amended	ESSO S/S CO-143	Carr. 2 km. 46.3 Bo. Campo Alegre	Manati	Gas Station
ESSO STANDARD OIL CO PR	2-861309	Closure	ESSO S/S	RD. 6685, KM. 5.8	Manati	Gas Station
PUERTO RICO TELEPHONE CO	2-890129	Closure	PUGNADO	RD. #6685 KM 4 HM 9	Manati	Utilities
PROCTER & GAMBLE	2-860096	Closure	PROCTER & GAMBLE	KM 45.7 HWAY #2	Manati	Industrial
ESSO STANDARD OIL CO PR	2-861175	Amended	ESSO S/S CO-152	ROAD 2 KM 47.8	Manati	Gas Station
Autoridad de Acueductos y	2-861495	Closure	OFICINA DE OPERACIONES	ROAD 2 KM 49.9	Manati	Utilities
MUNICIPIO DE MANATI	2-890156	Closure	DEPARTAMENTO DE OBRAS PUBLICA	RD. #685 KM,0.1	Manati	Local Government
SOL PUERTO LIMITED	2-860772	Closure	ROCHE PRODUCTS, INC.	MANATI	Manati	Not Listed
DOCTORS'CENTER HOSPITAL	2-880111	Closure	DOCTORS'CENTER HOSPITAL	ROAD # 2 KM 47.7	Manati	Other
Safety Kleen Envirosystems Co. of PR	2-990041	Closure	Safety Kleen Envirosystems	Carr. #2 Km. 51.0	Manati	Industrial
Jorge Pagan	2-860340	Amended	Pagan S/S (ExSHELL S/S # 003859)	RD. 2,KM. 44.2 Barrio Cantera	Manati	Gas Station
AUTORIDAD DE EDIFICIOS	2-020022	Closure	Cuartel Policia Manati	Carr 642 Km. 6.9	Manati	Local Government
Elvin Soto Santiago	2-860653	Amended	Speedway Service Station	RD. #2, KM. 50.2	Manati	Gas Station
Autoridad de Energia Electrica	2-860758	Amended	Taller Mecánica Automotriz	Calle Patriota Pozo Esq. Carr. 2	Manati	Utilities
TEXACO PUERTO RICO INC	2-910192	Amended	William Diaz S/S 985	RD 149 KM 7.0	Manati	Gas Station
TEXACO PUERTO RICO INC	2-861618	Closure	HAMED H. ODEH S/S	RD. #2, KM. 47.9	Manati	Gas Station
DU PONT PHARMACEUTICALS, INC	2-860418	Closure	DU PONT BPHARMACEUTICALS, INC	ROAD 686 KM 2.3	Manati	Not Listed
AUTORIDAD DE TIERRAS	2-910024	Closure	AUTORIDAD DE TIERRAS TALLER	PALO ALTO	Manati	Utilities
JOSE CORDERA	2-860389	Amended	LUCHETTI S/S	HWY. #670, KM. 0.6	Manati	Gas Station
Manuel Ortiz Martinez	2-861620	Amended	Ortiz Service Station Inc.	RD. #2, KM.50.1	Manati	Gas Station
SOL PUERTO LIMITED	2-860853	Amended	SHELL S/S #003190	RD. 670 KM. 1 HM. 5 Urb Oneill	Manati	Gas Station
Ramón J. Alvarez	2-970020	Amended	Garaje Paso Real	Carr. 2 Km. 53.0	Manati	Gas Station
MUNICIPIO DE MANATI	2-960003	Closure	OBRAS PUBLICAS MUNICIPAL	GENERAL POST OFFICE	Manati	Local Government
Administracion Servicios Generales	2-860079	Amended	Area Transporte- Manati	ROAD #2, KM 44.8	Manati	State Government
PABLO MARTINEZ	2-960016	Amended	Garage Monaco Inc.	RD. 149 AND 668	Manati	Gas Station
RADIOTELEPHONE COMM PR INC.	2-890191	Closure	MONTE DEL ESTADO	RD. 120 KM.15 2 MONTOSO	Maricao	Utilities
Farm Service Agency	2-970042	Closure	Farm Service Agency	Carr. 105 Km. 37.2	Maricao	Farm

Owner Name	AltFacilityID	Notification Description	Facility Name	Street Address	City	Facility Description
PUERTO RICO TELEPHONE CO	2-890055	Amended	MARICAO REMOTO	GUILERAS ST. #3	Maricao	Utilities
TEXACO PUERTO RICO INC	2-861883	Closure	REYNALDO RAMIREZ S/S #658	RD. 105 KM 43.2	Maricao	Gas Station
Total Petroleum Puerto Rico Corp.	2-910139	Amended	Total Petroleum#1238	RD 357 KM 3.9	Maricao	Gas Station
TRAVENOL LABORATORIES, INC.	2-860447	Closure	BAXTER HEALTHCARE CORP.	ROAD 357 KM. 0.8	Maricao	Industrial
AUTORIDAD DE EDIFICIOS	2-020006	Closure	Cuartel de Policia de Maricao	# 14 Avenida Luchetti	Maricao	Not Listed
ANTONIO RAMOS RODRIGUEZ	2-861342	Amended	Gasolinas T.R.	ROAD 120 & 357	Maricao	Gas Station
SOL PUERTO LIMITED	2-860818	Closure	MUNICIPIO DE MARICAO	GARAGE MUNICIPAL	Maricao	Local Government
COMPAÑIA DE FOMENTO	2-040001	Closure	Antigua Cooperativa Industrial (PRIDCO)	Carr. 428 Km. 1.0 Bo. Indiera Alta	Maricao	State Government
José M. Vincenty Martell	2-910358	Closure	ESTACION GASOLINA	RD 105 KM 24.4	Maricao	Gas Station
Tomas Giovannetti Lopez	2-980020	Amended	Garaje Guincha	Carr. 105 Km. 42.8	Maricao	Gas Station
Autoridad de Acueductos y	2-920067	Closure	Planta Alcantarillado-Maricao	RD. 357 KM. 2.5	Maricao	Utilities
Total Petroleum Puerto Rico Corp.	2-910380	Amended	Total Petroleum #3317	RD 3, KM 109	Maunabo	Gas Station
Pedro Torrez	2-910198	Amended	Garaje Torres	RD 759 KM 2.6	Maunabo	Gas Station
ESSO STANDARD OIL CO PR	2-861373	Amended	Estacion Independiente (Ex ESSO S/S	MUÑOZ RIVERA ST. CORNER BARCELO #1	Maunabo	Gas Station
TEXACO PUERTO RICO INC	2-000033	Amended	Andrés Ruiz S/S 802 / Texaco Puerto	Carr. 901 km. 0.5	Maunabo	Gas Station
PUERTO RICO TELEPHONE CO	2-890038	Closure	MAUNABO REMOTO	RD.3.KM.106.2	Maunabo	Utilities
AUTORIDAD FINANCIAMIENTO DE	2-860279	Amended	American Petroleum-Guanajibo S/S	RD. 102 KM. 3.8	Mayaguez	Gas Station
ESSO STANDARD OIL CO PR	2-980130	Closure	Central Igualdad	Carr 1 Bo. Sabaneta	Mayaguez	Farm
Departamento de la Vivienda	2-000015	Closure	Estación de Bombeo de Agua Pluvial	Carr. # 102 km. 2.9 / Residencial Columbus Landing	Mayaguez	State Government
Eduardo Ruiz Valentín	2-860320	Amended	All Star GULF #0121	RD. #2, KM. 156.3 Urb Vista Verde	Mayaguez	Gas Station
Pedro Acosta Crousset	2-900054	Amended	Quemado # 4	RD 3351 KM 2.2	Mayaguez	Gas Station
SOL PUERTO LIMITED	2-860821	Closure	RODRIGUEZ TRUCK TRACTOR	RD. 342 km 3.2	Mayaguez	Commercial
Southwest health corporation	2-900094	Closure	CENTRO MEDICO DE MAYAGUEZ	Carr 2 km 157	Mayaguez	Other
Moises Velazquez	2-910396	Amended	El Limón Service Station	RD 105 KM 2.9	Mayaguez	Gas Station
SOL PUERTO LIMITED	2-860889	Amended	SHELL S/S #000396	GONZALEZ CLEMENTE AVE.	Mayaguez	Gas Station
AVIS RENT A CAR DE PUERTO	2-880078	Closure	AVIS RENT A CAR DE PUERTO RIOCO	MAYAGUEZ AIRPORT	Mayaguez	Auto Dealership
FEDERAL AVIATION	2-860109	Closure	LAS MESAS, RCAG	HWY #349	Mayaguez	Federal Non-Military
BRISTOL LABORATORIES CORP.	2-860002	Closure	BRISTOL LABORATORIES CORP.	FOREIGN TRADE ZONE NO. 7	Mayaguez	Industrial
SOL PUERTO LIMITED	2-860048	Closure	FED. DE ASOC. PECUARIAS DE	MALECON AREA ST. NO 2 Zona Portuaria	Mayaguez	Commercial
Carlos Arbona	2-860681	Amended	Super Speed Way	POST #200 SUR	Mayaguez	Gas Station
Eduardo Ruiz Valentín	2-910330	New	All Star (Hirasari Serv. Station)	Calle José E. Arraras #1068	Mayaguez	Gas Station
Juan Carlos Frontera	2-860398	Amended	FRONTERA S/S	POST ST. #468 SOUTH	Mayaguez	Gas Station
Autoridad de Energia Electrica	2-860749	Amended	TALLER DE MECANICA AUTOMOTRIZ	Carr. # 2 km. 149	Mayaguez	Utilities
SOL PUERTO LIMITED	2-860891	Closure	SHELL SERVICE STATION #002267	RD # 102, KM 2.6	Mayaguez	Gas Station
AMERICAN PETROLEUM	2-860311	Amended	American Petroleum Balboa S/S	RD 106 KM 13	Mayaguez	Gas Station
DEPARTAMENTO DE EDUCACION	2-940232	New	ESC. CROEM -CENTRO RESIDENCIAL	IGNACIO LOPEZ ST. INT. RD 14	Mayaguez	State Government
PUERTO RICO TELEPHONE CO	2-890018	Closure	MAYAGUEZ TOP'S	MAYAGUEZ MALL-RD.# 2	Mayaguez	Utilities
PUERTO RICO TELEPHONE CO	2-890017	Closure	MAYAGUEZ CELULAR	RD.345 KM 5 HM 7	Mayaguez	Utilities
Total Petroleum Puerto Rico Corp.	2-910010	Amended	Total Petroleum #3115	CALLE POST #330	Mayaguez	Gas Station
TEXACO PUERTO RICO INC	2-861861	Closure	Rafael Vincenty S/S#616	COMERCIO ST. #206 Guanajibo ward	Mayaguez	Gas Station
Pedro Acosta Crousset	2-861858	Amended	Quemado # 1	Carr 106 km 4.7 Bo Quemado	Mayaguez	Gas Station
DEPARTAMENTO DE SALUD	2-000007	Closure	Hospital Centro Médico de Mayaguez	Carr. 2 Ave. Hostos #410	Mayaguez	State Government
Caribbean Petroleum Corporation	2-860278	Amended	GULF S/SN #059	RD. 108 KM.3.5 Bo. Miradero	Mayaguez	Gas Station
TIENDAS LA GLORIA INC.	2-940131	Closure	TIENDAS LA GLORIA INC.	ERNESTO RAMOS ANTONINI ST. #6	Mayaguez	Other

Owner Name	AltFacilityID	Notification Description	Facility Name	Street Address	City	Facility Description
Ricardo Carrau	2-861864	Amended	RICARDO CARRAU S/S 610	CALLE POST NO. 588	Mayaguez	Gas Station
FELIPE PEREZ FELICIANO	2-900057	Amended	Garage Perez	POST SOUTH #430	Mayaguez	Gas Station
Pedro Acosta Crousset	2-860394	Amended	Quemado # 3	RD 106, KM. 6.6	Mayaguez	Gas Station
TEXACO PUERTO RICO INC	2-861849	Closure	ALBERTO SIERRA S/S # 689	MAYAGUEZ MALL	Mayaguez	Gas Station
SOL PUERTO LIMITED	2-860933	Closure	SHELL SERVICE STATION #000205	POST ST. #101 NORTH	Mayaguez	Gas Station
Caribbean Petroleum Corporation	2-860254	Amended	GULF S/S #023	RD. 2, KM. 184.3 / Calle Post 160 Norte	Mayaguez	Gas Station
Eduardo Ruiz Valentín	2-910335	Amended	All Star (VISTAMAR SERVICE	CONCORDIA ST. #247	Mayaguez	Gas Station
MUNICIPIO DE MAYAGUEZ	2-880102	Amended	DEPARTMENT OF PUBLIC WORKS	CUBA WARD, MIRADERO	Mayaguez	Local Government
Federacion Asociaciones Pecuarias de	2-970054	Amended	Federacion Asociacion Pecuarias de PR	Bo. Malecon	Mayaguez	Farm
TEXACO PUERTO RICO INC	2-980104	Closure	ANTIGUO TERMINAL DE MAYAGUEZ	CALLE COMERCIO #81	Mayaguez	Commercial
ARATEX UNIFORM	2-940056	Closure	ARATEX UNIFORM MANUFACTURING	GUANAJIBO INDUSTRIAL PARK	Mayaguez	Industrial
POLICLINICA BELLA VISTA, INC.	2-990036	Closure	POLICLINICA BELLA VISTA	CALLE MENDEZ VIGO #65	Mayaguez	Other
SOL PUERTO LIMITED	2-860666	Amended	SHELL S/S #804088	RD. 2, KM. 158.1	Mayaguez	Gas Station
CIA PETROLERA CARIBE INC	2-910401	Amended	CARIBE STATION	RAMIREZ PABON ST. & RD 102	Mayaguez	Gas Station
HOSPITAL BELLA VISTA, INC.	2-990037	Closure	HOSPITAL BELLA VISTA	PR 349 KM. 2.7	Mayaguez	Other
ESSO STANDARD OIL CO PR	2-970005	Amended	Esso CO-375	Road 2 Km.150.9 Bo. Algarrobo	Mayaguez	Gas Station
SOL PUERTO LIMITED	2-860830	Closure	COOPERATIVA DE GANADEROS	RD. #2 KM. 157.8	Mayaguez	Not Listed
West Electric Corporation	2-920111	Amended	West Electric Corporation	3060 Rd. # 64	Mayaguez	Contractor
Angel Román (Dueño)	2-000036	Closure	Quita Y Pon	Mendez Vigo #162	Mayaguez	Commercial
Reinaldo García Inc.	2-010030	Closure	Antiguo Frigorifico Reynaldo garcía	215 Calle McKinley	Mayaguez	Other
MUNICIPIO DE MAYAGUEZ	2-010015	Closure	HOSPITAL SAN ANTONIO	CALLE POST ESQ. CALLE DE DIEGO	Mayaguez	Other
ESSO STANDARD OIL CO PR	2-990033	Closure	Municipio de Mayaguez	Carr. # 108 km. 3.2	Mayaguez	Gas Station
ESSO STANDARD OIL CO PR	2-861399	Closure	MAYAGUEZ DAIRY	29 EAST SOL ST.	Mayaguez	Commercial
SOL PUERTO LIMITED	2-860679	Closure	SHELL S/S #804061	RD. #105, KM. 0.3	Mayaguez	Gas Station
FEDERAL AVIATION	2-860101	Closure	MAYAGUEZ AIR TRAFFIC CONTROL	MAYAGUEZ AIRPORT	Mayaguez	Federal Non-Military
TOMAS IRIZARRY	2-910328	Closure	TOMAS IRIZARRY	DE DIEGO ST. #108 EAST	Mayaguez	Gas Station
SOL PUERTO LIMITED	2-860819	Closure	Coop. de Camioneros #841161	RD. 342 km 3.1Mani ward	Mayaguez	Truck/Transporter
AUTORIDAD DE LOS PUERTOS	2-860088	Closure	Aeropuerto Eugenio Maria deHostos	CARR. 2	Mayaguez	State Government
SOL PUERTO LIMITED	2-860781	Closure	MUNICIPIO DE MAYAGUEZ	GARAGE MUNICIPAL	Mayaguez	Local Government
SOL PUERTO LIMITED	2-860698	Closure	PUERTO RICAN CAR, INC. HERTZ	MAYAGUEZ	Mayaguez	Industrial
ESSO STANDARD OIL CO PR	2-861395	Closure	ESSO- Hormigonera Mayaguezana	Carr. 114 KM 147.7	Mayaguez	Industrial
ESSO STANDARD OIL CO PR	2-861388	Closure	ESSO - Overseas Sport Co. Inc.	Address Unknown	Mayaguez	Industrial
Luis A. Rivera	2-860670	Amended	garaje galindo	PALMER #16 ESTE	Mayaguez	Gas Station
Autoridad de Acueductos y	2-861488	Closure	MIRADERO FILTRATION PLANT	P.R. 102 KM. 3	Mayaguez	Utilities
SOL PUERTO LIMITED	2-860683	Amended	SHELL S/S # 804150	MENDEZ VIGO ST.	Mayaguez	Gas Station
USDA,ARS,TROPICAL	2-860042	Closure	USDA, ARS, TARS	P. O. BOX 70	Mayaguez	Federal Non-Military
Francisco Lorenzo	2-950050	Amended	Texxas	Carr 102 km 6.6	Mayaguez	Gas Station
AMERICAN PETROLEUM	2-890174	Amended	American petroleum Post S/S	Carr. #2 KM 186.5, Calle Post esq Cuatro Hermanos	Mayaguez	Gas Station
WILLIAM GRANEL	2-960017	New	LEGUISAMO SERVICENTER	RD 352 KM 4.5 LEGUISAMO	Mayaguez	Gas Station
Eduardo Ruiz Valentín	2-990072	Amended	All Star Gas Station	Carr. 108 km. 8.8	Mayaguez	Gas Station
PETRO WEST, INC.	2-930041	New	PETRO WEST, INC.	GONZALEZ CLEMENTE AVE.	Mayaguez	Petroleum
ESSO STANDARD OIL CO PR	2-861193	Closure	ESSO S/S CO-298	POST ST. INT. 11 DE AGOSTO	Mayaguez	Gas Station
US DEPARTMENT OF ENERGY	2-940015	Closure	CENT. FOR ENERGY & ENV.	ST RD #108, KM 1.1	Mayaguez	Federal Non-Military
NESTOR RUIZ COLON	2-940181	Closure	NESTOR RUIZ COLON	BOSQUES ST. #51 CANDELARIA WARD	Mayaguez	Other

Owner Name	AltFacilityID	Notification Description	Facility Name	Street Address	City	Facility Description
Caribbean Petroleum Corporation	2-860276	Amended	GULF S/S #055	MCKINLEY ST. WEST 111	Mayaguez	Gas Station
SOL PUERTO LIMITED	2-860919	Closure	SHELL SERVICE STATION #003239	MCKINLEY # 75	Mayaguez	Gas Station
Arquelio Rivera Vázquez	2-861197	Amended	Arquelio Rivera Vázquez	BALBOA ST. #330 & RD 106 KM 2	Mayaguez	Gas Station
TEXACO PUERTO RICO INC	2-861866	Amended	William Plaza #633	POST ST. #255	Mayaguez	Gas Station
CIA PETROLERA CARIBE INC	2-861341	Amended	GARAGE CONCORDIA	54 CONCORDIA ST.	Mayaguez	Gas Station
ESSO STANDARD OIL CO PR	2-861076	Amended	ESSO S/S CO-301	RD. 2 KM 157.4 Bo. Sabalos	Mayaguez	Gas Station
TEXACO PUERTO RICO INC	2-861895	Closure	CERVECERIA INDIA, INC.	POST NORTE	Mayaguez	Not Listed
ESSO STANDARD OIL CO PR	2-861194	Amended	ESSO S/S CO-300	Calle Post # 929 Sur	Mayaguez	Gas Station
HECTOR PAGES	2-930027	Closure	TORRE DE MAYAGUEZ	CRISTY WARD, VICENTY ST.	Mayaguez	Residential
JOSE JUAN ALVAREZ	2-900027	Amended	J.J. Alvarez Gas Station	Carr.106	Mayaguez	Gas Station
ESSO STANDARD OIL CO PR	2-861337	Closure	ESSO S/S I-324	63 BALBOA ST.	Mayaguez	Gas Station
ESSO STANDARD OIL CO PR	2-861198	Amended	ESSO S/S CO-339	Carr. 114 km. 5.4 Barrio Castillo	Mayaguez	Gas Station
TEXACO PUERTO RICO INC	2-861782	Amended	BALBOA S/S #602	BALBOA #88	Mayaguez	Gas Station
Carlos Arbona	2-861792	Amended	Super Speed Way (EXPOST # 100	POST ST.# 100	Mayaguez	Gas Station
Eduardo Ruiz Valentín	2-900044	Amended	All Star GAs Stations	Carr. 114 Km. 0.9	Mayaguez	Gas Station
Eduardo Ruiz Valentín	2-860913	Amended	ALL STAR GAS STATION	MCKINLEY ST. #157 WEST	Mayaguez	Gas Station
SOL PUERTO LIMITED	2-860925	Amended	SHELL S/S #002364	RD 2 KM 148.7	Mayaguez	Gas Station
ORLANDO GONZALEZ TRUCKINK	2-940047	Amended	ORLNADO GONZALEZ TRUCKINK	RD 64 KM 5.4	Mayaguez	Truck/Transporter
TEXACO PUERTO RICO INC	2-861802	Amended	MENDEZ VIGO S/S #603	MENDEZ VIGO ST. #190	Mayaguez	Gas Station
ESSO STANDARD OIL CO PR	2-861331	Closure	ESSO S/S 2P-325	RD. 348 KM. 3.5	Mayaguez	Gas Station
PUERTO RICO TELEPHONE CO	2-890007	Closure	EL QUEMADO REMOTO	RD.106 KM 7	Mayaguez	Utilities
Caribbean Petroleum Corporation	2-860332	Amended	GULF #0136	MANI WARD	Mayaguez	Gas Station
GENERAL TIRE, INC.	2-860442	New	GENERAL TIRE OF P.R., INC.	MENDEZ VIGO ST. #162 WEST	Mayaguez	Not Listed
Eduardo Ruiz Valentín	2-860929	Amended	ALL STAR GAS STATION	POST ST. #217 SOUTH	Mayaguez	Gas Station
Anastacio Hernandez	2-861833	Amended	Anastacio Hernandez (exTexaco Eddie	RD. 106, KM. 10.9	Mayaguez	Gas Station
TEXACO PUERTO RICO INC	2-861801	Amended	MAYAGUEZ S/S #650	COMERCIO ST. #81	Mayaguez	Gas Station
PUERTO RICO TELEPHONE CO	2-890016	Amended	MAYAGUEZ C.O	POST ST. #112 SOUTH	Mayaguez	Utilities
SEARS ROEBUCK DE P.R., INC.	2-861942	Closure	SEARS ROEBUCK DE P.R., INC.	MAYAGUEZ MALL	Mayaguez	Not Listed
Caribbean Petroleum Corporation	2-860179	Amended	GULF #0160	Carr 2 URB SULTANA	Mayaguez	Gas Station
CATALINO SANCHEZ RODRIGUEZ	2-950012	New	Castillo Multiservices	Carr. 114 KM. 0.9	Mayaguez	Gas Station
DEPARTAMENTO DE EDUCACION	2-940231	Closure	ESC.MARIA D. FARIA	JOSE C. GONZALEZ AVE.	Mayaguez	State Government
RECINTO UNIVERSITARIO	2-861989	Closure	UNIVERSITY OF P.R. MAYAGUEZ	DEPT. OF BUILDINGS & GROUNDS	Mayaguez	Other
USDA,ARS,TROPICAL	2-900037	Amended	USDA,ARS,TROPICAL AGRICULTURAL	RD 65 & 108	Mayaguez	Federal Non-Military
BANCO POPULAR DE P.R.	2-950052	Closure	BANCO POPULAR	SUAU ST. CORNER MCKINLEY	Mayaguez	Commercial
Caribbean Petroleum Corporation	2-861410	Closure	HOSPITAL BELLA VISTA	ROAD 329 KM3.9	Mayaguez	Industrial
PUERTO RICO NATIONAL GUARD	2-861931	Closure	PUERTO RICO NATIONAL GUARD	MAYAGUEZ ARMORY	Mayaguez	Federal Military
Autoridad de Acueductos y	2-920066	Closure	ESTACION DE BOMBAS	DEGETAU ST. END	Mayaguez	Utilities
SOL PUERTO LIMITED	2-860636	Amended	SHELL S/S #804070	RD. 2, KM. 149.3	Mayaguez	Gas Station
ESSO STANDARD OIL CO PR	2-861195	Amended	ESSO S/S CO-302	Calle Comercio # 123	Mayaguez	Gas Station
TEXACO PUERTO RICO INC	2-861793	Closure	POST # 224 SUR S/S #600	POST #224 SUR	Mayaguez	Gas Station
TEXACO PUERTO RICO INC	2-861852	Closure	TACORONTE RIVERA, EFRAIN	SAN RAFAEL ST. #202	Mayaguez	Gas Station
PUERTO RICO TELEPHONE CO	2-890006	Closure	EL LIMON REMOTO	RD.105 KM 9 HM.3	Mayaguez	Utilities
USDA,ARS,TROPICAL	2-900038	Amended	USDA,ARS,TROPICAL AGRICULTURE	RD 65 & 108	Mayaguez	Federal Non-Military
Rovica Development Corp.	2-920021	Amended	Clinica Emergencias Medicas	Calle Estación # 117	Mayaguez	Other

Owner Name	AltFacilityID	Notification Description	Facility Name	Street Address	City	Facility Description
Administracion Servicios Generales	2-860083	Amended	Area Transporte- Mayaguez	Calle Carolina #116	Mayaguez	State Government
Autoridad de Energia Electrica	2-970039	Closure	Central Hidro Gas	Carr. 341 Area de Malecón	Mayaguez	Other
Bianca Convention Center Inc	2-070011	Amended	Bianca Convention Center	Boulevard Santiago Veve Antes Calle Mckinley 190	Mayaguez	Not Listed
Caribbean Petroleum Corporation	2-860190	Amended	GULF S/S# 0172	RD. 125 KM. 4.0	Moca	Gas Station
FREDDY HERNANDEZ	2-870008	Amended	N/A	RD. 111 KM 4.5	Moca	Not Listed
MUNICIPIO DE MOCA	2-930030	Amended	OBRAS PUBLICAS MUNICIPAL	PUEBLO WARD	Moca	Local Government
MANUEL SANTOS	2-860888	Amended	Manuel Santos	Calle Barbosa #252	Moca	Gas Station
Luis Antonio Mendez	2-860376	Amended	MENDEZ SERVICE STATION	RD 444, KM 1.2	Moca	Gas Station
Total Petroleum Puerto Rico Corp.	2-910135	Amended	Total Petroleum #1210	RD 125 KM 0.6	Moca	Gas Station
PUERTO RICO TELEPHONE CO	2-890058	Closure	NARANJO REMOTO	RD 495 KM 5.3	Moca	Utilities
TEXACO PUERTO RICO INC	2-880002	Amended	FRANCISCO CABAN DOMENECH S/S	RD # 111,KM .5.0	Moca	Gas Station
MANUEL SANTOS	2-860689	Amended	Papún Service Station	RD 420 KM 1.1	Moca	Gas Station
ESSO STANDARD OIL CO PR	2-890178	Amended	ESSO S/ S 2P-329	RD.111 KM 4.5 Bo. Pueblo	Moca	Gas Station
PUERTO RICO TELEPHONE CO	2-890057	Closure	MOCA C.O.	BARBOSA ST. #137	Moca	Utilities
JOSE QUINTANA MORALES	2-990025	Amended	THE CURVE GAS STATION	CARR 420 KM 5.5	Moca	Gas Station
Total Petroleum Puerto Rico Corp.	2-910395	Amended	Total Petroleum. #1242	RD 111 KM 8.4	Moca	Gas Station
Agustin Cardona	2-860735	Amended	YONSUE GAS STATION	RD. 111 Km 9.0	Moca	Gas Station
Paulino Quintana González	2-860684	Amended	CENTRO SERVICIOS QUINTANA	RD. #111, KM. 11.8	Moca	Gas Station
ROLODEX DE P.R.	2-860028	Closure	ROLODEX DE P.R.	PR RD 110	Moca	Industrial
JOSE G. VELAZQUEZ	2-990016	Amended	Garaje el Empalme	CARR. 112 INT. CARR. 445 KM. 15.0	Moca	Gas Station
PAULINO QUINTANA MUNIZ	2-910296	Amended	QUINTANA SERVICE STATION	RD 125 KM 14.3	Moca	Gas Station
CIA PETROLERA CARIBE INC	2-940138	Amended	Gasolineras Caribe	RD 125 KM 9.0	Moca	Gas Station
PUERTO RICO TELEPHONE CO	2-890003	Closure	CAPA ROCHA REMOTO	RD 111 KM. 2.4 INT.125	Moca	Utilities
SERGIO MEDINA SOTO	2-990029	Amended	CHELOS SERVICE STATION	PR 111 KM. 3.9	Moca	Gas Station
TEXACO PUERTO RICO INC	2-920026	Amended	PORTALATIN QUIYONES S/S #378	RD. 155 KM 35.3	Morovis	Gas Station
COMPANIA DE FOMENTO	2-940175	Closure	T-0210-0-54	RD. 155 KM 49.9	Morovis	Industrial
TEXACO PUERTO RICO INC	2-861545	Amended	Texaco- Barreras S/S ##242	ROAD # 159 KM. 4.0.	Morovis	Gas Station
ADM.SERV.DESARROLLO	2-960004	Closure	ASDA MOROVIS	CARR.155 KM. 14.6	Morovis	State Government
Southwest health corporation	2-980151	New	CENTRO DE SALUD FAMILIAR	AVE. COROZAL ESQ. PATRON	Morovis	State Government
Ovidio Ortiz	2-980089	Amended	Mr. Cash Food Warehouse Inc./Morovis	Carr. 159	Morovis	Gas Station
JORGE L. NIEVES RUIZ	2-940059	Amended	TORRECILLAS Gas Station	RD. 155 Esq 634	Morovis	Gas Station
Jose Rivas Perez	2-960040	Amended	G & A Service Station	Road 619 Km. 0.7	Morovis	Gas Station
PUERTO RICO TELEPHONE CO	2-890125	Closure	MOROVIS C.O.	RD.155 (FRONT OF POLICE STATION)	Morovis	Utilities
Caribbean Petroleum Corporation	2-860349	Amended	GULF SIS #342	RD 617 KM 0.1 Bo Torrecillas	Morovis	Gas Station
SOL PUERTO LIMITED	2-861001	Amended	SHELL S/S #804681	RD. 155, KM. 55.1 Carr Morovis a Vega Baja	Morovis	Gas Station
ENRIQUE ROLON RIVERA	2-861565	Amended	MOROVIS S/S	RD. 155 KM. 48.8	Morovis	Gas Station
MUNICIPIO DE MOROVIS	2-880097	Amended	MUNICIPIO DE MOROVIS	RD 617 KM 0 HM 2	Morovis	Local Government
Angel A. Ojeda	2-910398	Amended	Ojeda Service Station	RD 155 KM 48.3	Morovis	Gas Station
ISRAEL BENITEZ	2-861543	Amended	barahona (ExTexaco Barahona S/S #	ROAD 633 KM. 3.6	Morovis	Gas Station
Sami Abraham	2-970023	Amended	Unibon S/S	Carr.159 Km. 5.7	Morovis	Gas Station
ESSO STANDARD OIL CO PR	2-861170	Amended	ESSO S/S CO-124	Carr. 155 km. 49.3	Morovis	Gas Station
REYES RUIZ	2-900017	Amended	GASOLINERA RIO BLANCO	RD 31 KM 9.4	Naguabo	Gas Station
ESSO STANDARD OIL CO PR	2-861244	Amended	Ex-ESSO S/S 2P-275	RD. 31, KM. 13.2	Naguabo	Gas Station
JOSE L. ALVIRA	2-900003	Amended	Hucares S/S	RD. 3 KM 62.5	Naguabo	Gas Station

Owner Name	AltFacilityID	Notification Description	Facility Name	Street Address	City	Facility Description
ROBERTO RODRIGUEZ LOZADA	2-900013	Amended	DAGUAO S/S	RD. 3 KM. 60.1	Naguabo	Gas Station
SOL PUERTO LIMITED	2-860989	Amended	SHELL S/S #003166	ROAD #31 KM 2.5	Naguabo	Gas Station
Caribbean Petroleum Corporation	2-860294	Amended	GULF S/S #485 antes 085	ROAD 31 Int. 192	Naguabo	Gas Station
SOL PUERTO LIMITED	2-900006	Closure	SUCESION DE LA PAZ	RD #3 KM 68.3	Naguabo	Gas Station
DEPARTAMENTO DE EDUCACION	2-940226	Closure	ESC.FIDELINA MELENDEZ	ANTONIO RIOS ST. #7	Naguabo	State Government
Somayra Hernandez/Aerobic Fitness	2-910114	Amended	Somayra Hernandez (ExServicentro de	Carr.192 Km. 1.6 Bo. Pampanos	Naguabo	Gas Station
TEXACO PUERTO RICO INC	2-861739	Amended	NAGUABO S/S #961	ROUTE 31 & JUAN R GARZOT ST.	Naguabo	Gas Station
Autoridad de Acueductos y	2-920131	Closure	PLANTA DE LOS FILTROS RIO	RD. 31 KM 9.9	Naguabo	Utilities
PUERTO RICO TELEPHONE CO	2-890070	Closure	PEÑA POBRE RSU	RD #31 KM 8.6	Naguabo	Utilities
REINALDO PACHECO VAZQUEZ	2-861241	Amended	Pacheco S/S	MUNOZ RIVERA 21 CORNER GARZOT	Naguabo	Gas Station
Caribbean Petroleum Corporation	2-860235	Amended	GULF S/S #049	RD 3 KM. 64.5	Naguabo	Gas Station
PUERTO RICO TELEPHONE CO	2-890068	Amended	NAGUABO C.O.	ANTONIO RIOS ST.Esq Goyco	Naguabo	Utilities
ESSO STANDARD OIL CO PR	2-861280	Closure	ESSO S/S 2P-086	RD. 164, KM. 6.2	Naranjito	Gas Station
PUERTO RICO TELEPHONE CO	2-890105	Closure	CEDRO ABAJO REMOTO	RD. 152	Naranjito	Utilities
Zakaria Yacoub	2-861281	Amended	Mega Gas Station Ex Total	RD. 167 KM. 7.9	Naranjito	Gas Station
Total Petroleum Puerto Rico Corp.	2-860642	Amended	TOTAL. #2150	RD. 152, KM. 18.2	Naranjito	Gas Station
TEXACO PUERTO RICO INC	2-861626	Amended	GUADALUPE CINTRON #250	RD. 167 KM. 8.8	Naranjito	Gas Station
SOL PUERTO LIMITED	2-861004	Amended	SHELL S/S #002305	RD.152 KM. 17.2	Naranjito	Gas Station
GOBIERNO MUNICIPAL DE	2-890158	Amended	MUNICIPIO DE NARANJITO	ACHIOTE WARD	Naranjito	Local Government
TEXACO PUERTO RICO INC	2-880004	Amended	TERESA PARRA CHAVES S/S #397	Carr. 164 KM.4.9	Naranjito	Gas Station
TEXACO PUERTO RICO INC	2-861634	Amended	IRIS RIVERA S/S #398	ROAD 152 KM 18.9	Naranjito	Gas Station
Nelson Rivera Montesino	2-861278	Amended	G.G. Fuel (Antes ESSO S/S 2P-085)	RD. 152, KM. 12.3 Cedro Arriba	Naranjito	Gas Station
Caribbean Petroleum Corporation	2-860162	Amended	GULF S/S #0141	RD. 152 KM 12.3	Naranjito	Gas Station
TEXACO PUERTO RICO INC	2-010011	Amended	TEXACO GUADIANA S/S #386	CARR # 147, KM. 1.0	Naranjito	Gas Station
Caribbean Petroleum Corporation	2-861471	Amended	GULF S/S #315	RD. 152 KM 16.7 Bo Cedro Abajo	Naranjito	Gas Station
PUERTO RICO TELEPHONE CO	2-890100	Closure	GUADIANA	RD. #167	Naranjito	Utilities
TEXACO PUERTO RICO INC	2-980086	Amended	Texaco- Manuel Díaz #400	Carr. 164 Km. 8.4	Naranjito	Gas Station
CONGELADOS CRIOLLOS INC	2-880076	Closure	CONGELADOS CRIOLLOS INC	RD. #152 KM 12.3	Naranjito	Not Listed
TEXACO PUERTO RICO INC	2-861541	Amended	Texaco Abanico S/S #336	ROAD 152 1NT.779 KM.9.9	Naranjito	Gas Station
ISRAEL BENITEZ	2-000024	Amended	Israel Benitez	CARR152 KM 16.7	Naranjito	Gas Station
PUERTO RICO TELEPHONE CO	2-890136	Closure	NARANJITO	CASERIO ST.	Naranjito	Utilities
Gama Group , Inc	2-040007	Amended	PR FUELS	CARR 147 BO GUADIANA	Naranjito	Gas Station
ADM.SERV.DESARROLLO	2-960011	Closure	ASDA NARANJITO	CARR. 152 KM. 12.6	Naranjito	State Government
TEXACO PUERTO RICO INC	2-861599	Amended	Texaco Jose E. Colon Ortiz S/S # 256	ROAD 155 KM. 0.5	Orocovis	Gas Station
Autoridad de Energia Electrica	2-940108	Closure	ESTACION MATRULLAS	RD. 564 LAGO MATRULLAS	Orocovis	Utilities
ALBERTO SAEZ	2-861293	Closure	ESSO S/S 2P-113	RD. 155, KM. 27.2	Orocovis	Gas Station
SOL PUERTO LIMITED	2-860994	Amended	SHELL S/S #001244	4 DE JULIO ST.	Orocovis	Gas Station
ESSO STANDARD OIL CO PR	2-861297	Closure	ESSO S/S SC-088	RD. 156, KM. 0.2	Orocovis	Gas Station
SOL PUERTO LIMITED	2-860880	Amended	SHELL S/S #000841	RD # 155, KM 16.1 Bo Bermejales	Orocovis	Gas Station
EDWIN DOMINGUEZ	2-900089	Amended	GARAJE DIVISORIA	149 ST.	Orocovis	Gas Station
AUTORIDAD DE EDIFICIOS	2-020023	Closure	Cuartel de Policía	Calle Juan D. Rivera	Orocovis	State Government
Caribbean Petroleum Corporation	2-860365	Amended	GULF S/S 070	RD 156 & 569	Orocovis	Gas Station
RICO BANANA CO.INC	2-900085	Closure	RICO BANANA CO.INC	RD. #115 KM 28.6	Orocovis	Industrial
Caribbean Petroleum Corporation	2-860391	Amended	GULF S/S #414	RD 155, KM. 31.2 Bo El Gato	Orocovis	Gas Station

Owner Name	AltFacilityID	Notification Description	Facility Name	Street Address	City	Facility Description
EMMANUEL FLORES	2-020013	Amended	ESTACION DE SERVICIO	CARR. 569 KM. 6.3	Orocovis	Gas Station
JAIME ROGRIGUEZ OCASIO	2-950073	Amended	SERVICENTRO ALTURITAS	CARR. 157 KM. 7.8	Orocovis	Gas Station
SOL PUERTO LIMITED	2-890181	Closure	ALIMENTO OROCOVIS,INC #31100	STATE ROAD #156, KM 5.9	Orocovis	Other
Sonia I.Ortiz	2-020021	Amended	Estación de Gasolina Independiente	CArr 567 km 1.7 Bo. Barros	Orocovis	Gas Station
PUERTO RICO TELEPHONE CO	2-890140	Closure	REMOTO BAUTA ABAJO	RD.564 KM.6.7	Orocovis	Utilities
PUERTO RICO TELEPHONE CO	2-890120	Closure	OROCOVIS	RD. 156 KM. 0 HM. 3	Orocovis	Utilities
TEXACO PUERTO RICO INC	2-861881	Amended	Texaco OSVALDO GALIO S/S # 834	Carr. PR. 181 Km. 34.2	Patillas	Gas Station
Marcelo Cruz	2-970028	Amended	Wilmar Service Station, Inc.	Carr. 3 Km. 125.6	Patillas	Gas Station
MUNICIPIO DE PATILLAS	2-880106	Closure	GARAGE MUNICIPAL	MUÑOZ RIVERA ST.	Patillas	Local Government
Bogus Owner	2-910086	Closure	ISLA PETROLEUM CORP L 108	RD 181, KM 125.5	Patillas	Gas Station
PUERTO RICO TELEPHONE CO	2-890041	Closure	PATILLAS REMOTO	RD 3 KM 123.7	Patillas	Utilities
SOL PUERTO LIMITED	2-861051	Amended	SHELL S/S # 001287	RD. 3 KM. 123.9	Patillas	Gas Station
DEPARTAMENTO DE EDUCACION	2-940220	Closure	ESC. MARIA DAVILA SEMIDEY	MUÑOZ RIVERA ST.	Patillas	State Government
Caribbean Petroleum Corporation	2-860348	Amended	GULF #333	RD #3 KM. 121.1	Patillas	Gas Station
JOSE RODRIGUEZ CRESPO	2-860411	Closure	GASOLINA CARIBE	MUÑOZ RIVERA ST. #20	Patillas	Gas Station
TEXACO PUERTO RICO INC	2-861790	Amended	PATILLAS S/S #855	RD. #3 KM. 129.0	Patillas	Gas Station
PUERTO RICO TELEPHONE CO	2-890052	Amended	GUARDARRAYA REMOTO	RD 3 KM 114.9	Patillas	Utilities
TEXACO PUERTO RICO INC	2-861869	Closure	ROBERTO AMARO S/S # 847	RD. #3, KM. 114,	Patillas	Gas Station
HELIODORO MERLE MERLE	2-930003	New	MERLE SERVICE STATION	ST RD #3, KM 116.7& Carr 758	Patillas	Gas Station
Santos Pabón	2-980091	New	Pabón Esso S/S	Carr. 3 Km. 123	Patillas	Gas Station
TEXACO PUERTO RICO INC	2-950057	Amended	ANTONIO FUENTES GONZALEZ # 698	RD. #2 KM 215.2	Peñuelas	Gas Station
Susecion Arroyo Novoa	2-861348	Amended	Esso Garaje Arroyo & Minimarket	702 MUÑOZ RIVERA ST.	Peñuelas	Gas Station
AUTORIDAD DE EDIFICIOS	2-020004	Closure	Cuartel de la Policía de Lajas	P.O Box 790	Peñuelas	Not Listed
Total Petroleum Puerto Rico Corp.	2-910393	Amended	GPR #1234	RD 385 KM 5.0	Peñuelas	Gas Station
Total Petroleum Puerto Rico Corp.	2-910388	Amended	GPR #1298	RD 132 KM 26.2	Peñuelas	Gas Station
Ricardo R. Hatton Rentas	2-990003	Amended	Miramar S/S 2P-8889	Carr 2 Km 216.3	Peñuelas	Gas Station
Jose Perez	2-880103	Amended	JOSE U.PEREZ #828	RD.132 INT.RD. JAIME L. DREW	Peñuelas	Gas Station
PEERLESS OIL & CHEMICALS INC	2-860074	Closure	PEERLESS OIL & CHEMICALS INC	ROAD 337 KM 1.5	Peñuelas	Industrial
MUNICIPIO DE PENUELAS	2-890182	Amended	MUNICIPIO DE PEÑUELAS	TRANSPORTATION AND PUBLIC	Peñuelas	Local Government
PUERTO RICO TELEPHONE CO	2-890042	Closure	PEÑUELAS C.O.	MUÑOZ RIVERA ST.	Peñuelas	Utilities
Caribbean Petroleum Corporation	2-860129	Closure	SERVICIOS CARBAREON-5432901	RD. #385 KM. 3.5	Peñuelas	Gas Station
COMMONWEALTH OIL REFINING	2-940152	Closure	CORCO	STATE HIGHWAY 127 KM. 17.3	Peñuelas	Other
DEPARTAMENTO DE EDUCACION	2-940237	Closure	ESC. COMU. LUCAS VALDIVIESO	RD. 2 KM 4	Peñuelas	State Government
BURY BROHTERS INC.	2-950018	New	BURY BROHTERS INC.	RD. 385 KM. 3.9	Peñuelas	Contractor
ESSO STANDARD OIL CO PR	2-861213	Amended	ESSO S/S CO-404	RD. 132. INT. 385	Peñuelas	Gas Station
Moises Velazquez	2-861827	Amended	Santo Domingo S/S	RD. #132, KM. 9.6	Peñuelas	Gas Station
UNION CARBIDE CARIBE INC.	2-861896	Closure	UNION CARBIDE CARIBE INC.	ROAD 127	Peñuelas	Other
PUERTO RICO NATIONAL GUARD	2-940009	Closure	GUARDIA NACIONAL DE PUERTO	ROAD 385	Peñuelas	Federal Military
J.R. INSULATION SALES &	2-940085	Closure	J,R, INSULATION SALES & SERVICES	RD. 385 KM 3.0	Peñuelas	Contractor
Autoridad de Energia Electrica	2-940107	Closure	CENTRAL HIDROELECTRICA GARZAS	RD. 386	Peñuelas	Utilities
TEXACO PUERTO RICO INC	2-861814	Amended	TALLABOA S/S #860	RD. 385 KM. 37.8.	Peñuelas	Gas Station
PUERTO RICO TELEPHONE CO	2-890043	Closure	PENUELAS REMOTO (TALLABOA)	INT. RD.385 Y 127	Peñuelas	Utilities
SOL PUERTO LIMITED	2-861041	Amended	SHELL S/S # 002593	RD. 132, KM. 12.1	Peñuelas	Gas Station
J.R. INSULATION SALES &	2-940086	Closure	J.R. INSULATION SALES & SERVICES	RD. 385 KM 3.2	Peñuelas	Contractor

Owner Name	AltFacilityID	Notification Description	Facility Name	Street Address	City	Facility Description
Patrick Bury-Bury Brothers	2-861396	Amended	Bury Brothers	Carr. 385 KM 4.0	Peñuelas	Industrial
SAN LUCAS HOSPITAL	2-900075	Closure	SAN LUCAS HOSPITAL	GUADALUPE STREET FINAL	Ponce	Other
SOL PUERTO LIMITED	2-860677	Amended	SHELL S/S #804983	MACHUELO WARD #308	Ponce	Gas Station
MUNICIPIO DE PONCE	2-890167	Amended	MUNICIPIO DE PONCE		Ponce	Local Government
ESSO STANDARD OIL CO PR	2-861365	Closure	ESSO S/S	RD. VICTORIA CORNER CEMENTERIO	Ponce	Gas Station
JOSE BATIZ MELENDEZ	2-861787	Amended	TEXACO FERROCARRIL S/S 801	FERROCARRIL ST. CORNER HOSTOS	Ponce	Gas Station
Autoridad de Acueductos y	2-920065	Closure	ESTACION DE BOMBAS LOS CAOPOS	25 ST. INT. 26 ST.	Ponce	Utilities
PUERTO RICO TELEPHONE CO	2-920043	Closure	PONCE ALMACEN	RD. 1 LOT 21 INDUSTRIAL PARK	Ponce	Utilities
ESSO STANDARD OIL CO PR	2-861363	Closure	ESSO S/S I-435	ROAD 10 KM 24.8	Ponce	Gas Station
TEXACO PUERTO RICO INC	2-861800	Amended	MAGUELLES S/S #856	ROAD # 10 KM. 10.4	Ponce	Gas Station
TEXACO PUERTO RICO INC	2-861825	Amended	CONSTANCIA S/S #800	RD. 133, KM. 0.8	Ponce	Gas Station
SOL PUERTO LIMITED	2-861057	Amended	SHELL S/S #000744	RD. #10 Salida hacia Adjuntas	Ponce	Gas Station
SOL PUERTO LIMITED	2-861052	Amended	SHELL S/S #002984	RD. #132 SIDE PONCE MALL	Ponce	Gas Station
AMERICAN PETROLEUM	2-860312	Amended	American Petroleum- Mercedita S/S	RD 1 KM 121.7	Ponce	Gas Station
Caribbean Petroleum Corporation	2-860283	Closure	GULF S/S #067	RD. 132 KM. 22.5	Ponce	Gas Station
TEXACO PUERTO RICO INC	2-861817	Amended	VILLA STREET #845	VILLA ST. #282	Ponce	Gas Station
SOL PUERTO LIMITED	2-861050	Amended	SHELL S/S #000426	BY PASS CORNER MUÑOZ RIVERA	Ponce	Gas Station
Caribbean Petroleum Corporation	2-860377	Closure	GULF S/S #0392	SANTIAGO DE LOS CABALLEROS AVE.	Ponce	Gas Station
JOSE BATIZ MELENDEZ	2-860227	Amended	Americas S/S # 2	VILLA STREET # 164 KM. 5.5	Ponce	Gas Station
ISMAEL MARTIN CLAUSELLS	2-940149	Closure	Academia Alexandra	AURORA ST. #6	Ponce	Industrial
PUERTO RICO TELEPHONE CO	2-890019	Amended	Oficina Central Ponce (Ponce Tops)	Calle Power Esq. SANTA MARIA	Ponce	Utilities
Total Petroleum Puerto Rico Corp.	2-910075	Amended	Total Petroleum #1117	RD 2 KM 69.9	Ponce	Gas Station
ESDRAS VELEZ REYES	2-920120	Amended	ESDRAS SERVICE STATION	RD. 123 KM. 8.6	Ponce	Gas Station
Moises Velazquez	2-900005	Amended	CALLEJO SERVICE STATION	VICTORIA ST. #442	Ponce	Gas Station
Caribbean Petroleum Corporation	2-860211	Amended	GULF S/S #0193	LAS AMERICAS Esq. Dr. Biaggi	Ponce	Gas Station
TEXACO PUERTO RICO INC	2-861886	Closure	NATIONAL PACKING CO.	KM. 135.8, PONCE BEACH	Ponce	Commercial
Caribbean Petroleum Corporation	2-860291	Amended	GULF #0078	RD. 1 KM. 125.7 Marginal	Ponce	Gas Station
Total Petroleum Puerto Rico Corp.	2-910060	Amended	Total Petroleum #1005	FAGOT ST. CORNER CUATRO CALLES	Ponce	Gas Station
ESSO STANDARD OIL CO PR	2-861354	Closure	ESSO S/S 2P-391	ROAD 3 KM 124.55	Ponce	Gas Station
TEXACO PUERTO RICO INC	2-861893	Closure	PONCE CONCRETE PRODUCTS INC.	HOSTOS AVE., CORNER BY PASS	Ponce	Not Listed
Eduardo Ruiz Valentín	2-860208	Amended	All Star GULF S/S #190	Carr 2 INT. Carr 132 Los Pampanos	Ponce	Gas Station
TEXACO PUERTO RICO INC	2-861894	Closure	CARIBE TUNA	MUELLE DE PONCE	Ponce	Commercial
Two J&T Corp	2-860969	Amended	La Ceiba Service Station	#54 COMERCIO ST., CORNER CRUZ	Ponce	Gas Station
PRIME COMPUTER DE P.R., INC.	2-860583	New	PRIME COMPUTER DE P.R., INC.	SABANETAS IND. PARK	Ponce	Not Listed
Unknown	2-861829	Amended	LOPEZ DE VICTORIA, FELIX	RD. #2, KM. 259.1	Ponce	Gas Station
TEXACO PUERTO RICO INC	2-861058	Amended	Texaco Jose Hernandez #866	Calle Villa #237 Esq. Carr a Guayanilla	Ponce	Gas Station
TEXACO PUERTO RICO INC	2-861887	Closure	PRE MEZCLADO DEL SUR, INC.	RD. #1, FRONT OF AIRPORT	Ponce	Not Listed
AUTORIDAD DE EDIFICIOS	2-930068	Closure	CENTRO JUDICIAL DE PONCE	SANTIAGO DE LOS CABALLEROS AVE.	Ponce	State Government
Two J&T Corp	2-861045	Amended	Garaje Juliana	Calle Victoria #165	Ponce	Gas Station
TREBOL MOTORS	2-930038	Closure	TREBOL MOTORS	PONCE BY PASS	Ponce	Auto Dealership
INFOTRON PUERTO RICO, INC.	2-870002	New	INFOTRON PUERTO RICO, INC.	EL TUQUE INDUSTRIAL PARK	Ponce	Not Listed
AMERICAN PETROLEUM	2-860280	Amended	American Petroleum- Victoria S/S	VICTORIA ST. CORNER PRINCIPAL	Ponce	Gas Station
SOL PUERTO LIMITED	2-861047	Closure	SHELL S/S	GUADALUPE ST. #23	Ponce	Gas Station
TEXACO PUERTO RICO INC	2-861873	Closure	MANUEL NAZARIO S/S	RD. #1, KM. 126.7	Ponce	Gas Station

Owner Name	AltFacilityID	Notification Description	Facility Name	Street Address	City	Facility Description
Two J&T Corp	2-861809	Amended	MERCEDITA S/S (Ex Texaco #848_	RD. #1 KM. 122.6	Ponce	Gas Station
Autoridad de Acueductos y	2-920063	Closure	PONCE WWTP	RD. 2 KM. 258.2	Ponce	Utilities
Caribbean Petroleum Corporation	2-860264	Amended	GULF #036	PADRE NOEL ST., CORNER LOS MEROS	Ponce	Gas Station
RAMON RODRIGUEZ	2-861049	Amended	PINO SERVICE STATION	MARINA ST. CORNER JOBOS	Ponce	Gas Station
Caribbean Petroleum Corporation	2-860124	Closure	PEPSI COLA BOTTLING Gulf	SABANETAS WARD	Ponce	Industrial
AUTORIDAD DE EDIFICIOS	2-980014	Closure	Centro Gubernamental de Ponce	Ave. Hostos & Las Americas	Ponce	State Government
SAMUEL HERNANDEZ ORTIZ	2-070005	New	San Ignacio Plaza S/S	Ave. Las Americas Final Bo Canas	Ponce	Not Listed
Puerto de las Americas	2-070010	Amended	Puerto de las Americas	Ave Santiago de los Caballeros Muelle 4,5, 6 Playa de	Ponce	Not Listed
La Rampla Shopping Center	2-990035	Amended	La Rambla Shopping Center	Ave. Tito Castro # 360	Ponce	Commercial
SOL PUERTO LIMITED	2-861033	Closure	DON HESS (EX-LA RAMBLA S/S)	RD. #14 CORNER FAGOT AVE.	Ponce	Not Listed
Unknown	2-860269	Closure	GULF SERVICE STATION #042	RD. #1 EXIT JUANA DIAZ	Ponce	Gas Station
LUIS NOVA BARROS	2-861064	Amended	LUIS S/S	VILLA ST., CORNER MENDEZ VIGO	Ponce	Gas Station
TEXACO PUERTO RICO INC	2-861783	Amended	LAS AMERICAS S/S #807	LAS AMERICAS AVE.	Ponce	Gas Station
TEXACO PUERTO RICO INC	2-861063	Amended	Texaco Jose Hernández S/S # 865	RD. #132, KM 22.6	Ponce	Gas Station
ESSO STANDARD OIL CO PR	2-861075	Closure	ESSO S/S CO-364	VILLA STREET CORNER CEMENTERIO	Ponce	Gas Station
COND. EL SEÑORIAL	2-940153	Closure	COND. EL SEÑORIAL	SALVO ST. #10	Ponce	Residential
SOL PUERTO LIMITED	2-861043	Amended	SHELL S/S #002399	MIRAMAR AVE. CORNER LAS AMERICAS	Ponce	Gas Station
HOLLYWOOD CLEANERS INC.	2-940151	Closure	HOLLYWOOD CLEANERS	COMERCIO ST. #35	Ponce	Industrial
ESSO STANDARD OIL CO PR	2-861364	Closure	ESSO S/S CO369	FERROCARRIL ST. #11	Ponce	Gas Station
CAFE RICO INC.	2-940150	Closure	CAFE RICO	LAS AMERICAS AVE.	Ponce	Industrial
Caribbean Petroleum Corporation	2-860272	Closure	GULF SERVICE STATON #046	RD. #14 KM. 5.0	Ponce	Gas Station
AMERICAN PETROLEUM	2-940180	Amended	SUIZA DAIRY CO. INC.	RD. 14 KM. 9.9	Ponce	Commercial
TEXACO PUERTO RICO INC	2-861805	Closure	PONCE S/S #817	VILLA ST. CORNER TORRES ST.	Ponce	Gas Station
TEXACO PUERTO RICO INC	2-861786	Amended	EL MONTE S/S # 862	RD. 14 KM. 6.0	Ponce	Gas Station
TEXACO PUERTO RICO INC	2-861796	Amended	JARDINES DEL CARIBE S/S #869	ROAD # 132 KM.23.6	Ponce	Gas Station
TEXACO PUERTO RICO INC	2-861806	Amended	REPARADA S/S # 849	RD. #2, KM. 259.3	Ponce	Gas Station
Caribbean Petroleum Corporation	2-860302	Amended	GULF S/S #098	GLENVIEW SHOPPING CENTER	Ponce	Gas Station
Caribbean Petroleum Corporation	2-860257	Closure	GULF #026	HOSTOS AVE. #34, KM 131	Ponce	Gas Station
SEARS ROEBUCK AND CO	2-910017	Closure	SEARS ROEBUCK AND CO	FERROCARRILL & CONCORDIA STS.	Ponce	Commercial
ESSO STANDARD OIL CO PR	2-861392	Closure	INABON ASPHALT	ROAD 14 KM 9.6	Ponce	Industrial
FRANCISCO DELGADO	2-862011	Closure	TROPICAL CITY INDUSTRIES INC	95 HOSTOS AVE	Ponce	Industrial
GENERAL ELECTRIC RECONST IND	2-860415	Closure	GENERAL ELECTRIC RECONST IND	STREET A	Ponce	Not Listed
BMA-PONCE	2-950041	Closure	BMA-PONCE	ESTRELLA ST. #60	Ponce	Other
Caribbean Petroleum Corporation	2-860202	Amended	GULF S/S #184	ROAD #2 & LOS Pampanos Sector Los Negritos	Ponce	Gas Station
TEXACO PUERTO RICO INC	2-861846	Closure	RUIZ COLON, ELMO	MAYOR CANTERA ST. #132	Ponce	Not Listed
PUERTO RICO TELEPHONE CO	2-890050	Closure	EL TUQUE REMOTO	RD 592 KM 0.9	Ponce	Utilities
ST. REGIS PAPER & BAG	2-860417	Closure	ST. REGIS PAPER & BAG	REPARADA INDUSTRIAL DEVELOPMENT	Ponce	Not Listed
SAN JUAN OIL COMPANY	2-930002	Amended	Servicentro de Panama #5	HOSTOS AVE. #1128	Ponce	Gas Station
FIBRAS CERAMICAS INC	2-862003	Closure	FIBRAS CERAMICAS INC	ROAD #2 KM 257	Ponce	Not Listed
SAMUEL HERNANDEZ ORTIZ	2-861209	Amended	Empresas Samuel Ignacio (ExESSO S/S	URB. SANTA MARIA B-36	Ponce	Gas Station
HOSPITAL DAMA	2-900078	Closure	HOSPITAL DAMAS	PONCE BY PASS-2213	Ponce	Other
DESTILERIA SERRALLES INC	2-950020	Closure	DESTILERIA SERRALLES INC.	AHONORAY ST. #331	Ponce	Industrial
CORPORACION AZUCARERA DE PR	2-861968	Amended	CENTRAL MERCEDITA	SABANETAS WARD	Ponce	Farm
JUAN C. TORRES, INC	2-862018	New	JUAN C. TORRES, INC	BY-PASS AVE. MARGINAL	Ponce	Not Listed

Owner Name	AltFacilityID	Notification Description	Facility Name	Street Address	City	Facility Description
Total Petroleum Puerto Rico Corp.	2-910381	Amended	GPR #1311	RD 2, KM 22.3	Ponce	Gas Station
SOL PUERTO LIMITED	2-860832	Closure	WORTHEN CARIBE INC.	URB. INDUSTRIAL	Ponce	Industrial
SOL PUERTO LIMITED	2-860831	Closure	INDUSTRIAS VASALLOS	URB. INDUSTRIAL	Ponce	Not Listed
FEDERAL AVIATION	2-860103	Closure	PONCE VOR	HWY #1	Ponce	Federal Non-Military
FEDERAL AVIATION	2-860105	Closure	PONCE ATCT	MERCEDITA AIRPORT, HWY #1	Ponce	Federal Non-Military
ESSO STANDARD OIL CO PR	2-861407	Closure	CERVECERIA CORONA	PAMPANOS AVE.	Ponce	Commercial
Caribbean Petroleum Corporation	2-860253	Amended	GULF S/S #474	Muñoz Rivera Final Esq. Bypass	Ponce	Gas Station
TEXACO PUERTO RICO INC	2-870027	Amended	Eduardo Goitia S/S #874	PR #2 KM 223.8 Entrada Ur. Punto Oro	Ponce	Gas Station
HOSPITAL DR PILA	2-910032	New	HOSPITAL DR PILA	LAS AMERICAS AVE.	Ponce	Other
SOL PUERTO LIMITED	2-860776	Closure	READY MIX CONCRETE, INC.	PLANTA #1, SIDE U.P.R.	Ponce	Not Listed
PURINA MILLS INC	2-860037	Amended	NATIONAL PACKING COMP.	PLAYA PONCE	Ponce	Industrial
CIA PETROLERA CARIBE INC	2-910366	Amended	ESTACION CARIBE	COMERCIO & BELGICA STS.	Ponce	Gas Station
ESSO STANDARD OIL CO PR	2-861405	Closure	COORPORACION AZUCARERA	CENTRAL MERCEDITAS	Ponce	Industrial
ESSO STANDARD OIL CO PR	2-861387	Closure	ESSO- Panadería La Playa Inc.	29 PADRE NOEL AVE.	Ponce	Industrial
TEXACO PUERTO RICO INC	2-861859	Amended	LESLIE FLEMMING S/S #816	RD. 14 KM. 3.2	Ponce	Gas Station
PUERTO RICO TELEPHONE CO	2-890049	Closure	COTO LAUREL REMOTO	RD. 14, KM. 7.6	Ponce	Not Listed
Plaza del Caribe, S.E.	2-020034	Amended	Mister Magic Car Wash S/S	Road #2 Km. 227.9	Ponce	Gas Station
US POSTAL SERV.-PONCE MAIN	2-860427	Amended	US POSTAL SERV.-PONCE MAIN	5 PAMPANO ROAD	Ponce	Federal Non-Military
ESSO STANDARD OIL CO PR	2-861219	Amended	ESSO S/S 2P-420	RD. 2, CORNER K ST. CONSTANCIA	Ponce	Gas Station
FIESTA SWEETENERS CORP.	2-880016	Closure	FIESTA SWEETENERS CORP.	P.O. BOX 1710	Ponce	Not Listed
ESSO STANDARD OIL CO PR	2-861207	Amended	ESSO S/S CO-367	GUADALUPE ST. END	Ponce	Gas Station
TEXACO PUERTO RICO INC	2-861885	Closure	DILLING HAM CONST. INTER	REPRESA CERRILLOS	Ponce	Not Listed
Autoridad de Acueductos y	2-861493	Closure	OFICINA DE OPERACIONES	PR 2 KM. 256.2	Ponce	Utilities
Santa Paula Oil	2-860248	Amended	TORAL S/S Santa Paula Oil Ponce Villa	RD. 132, CORNER RD. 10 Calle Villa Esquina Calle A	Ponce	Gas Station
Luis E. Petrovich	2-861218	Amended	BY PASS Service Center (ExESSO S/S	RD. 10, KM. 9.7 Bo Mameyes	Ponce	Gas Station
Caribbean Petroleum Corporation	2-862019	Closure	AUTORIDAD DE TIERRAS	CENTRAL MERCEDITAS	Ponce	Not Listed
INABON READY MIX, INC.	2-860428	Amended	INABON READY MIX, INC.	RD. #14 KM 9.6	Ponce	Industrial
Caribbean Petroleum Corporation	2-860429	Closure	INABON ASPHALT, INC.	ROAD. NO. 14, KM. 9.6	Ponce	Commercial
TEXACO PUERTO RICO INC	2-910043	Amended	TEXACO SAULO COLON #804	HOSTOS AVE. #201	Ponce	Gas Station
TEXACO PUERTO RICO INC	2-861872	Amended	Norman Rodríguez S/S # 831	RD 14 KM 8.8	Ponce	Gas Station
Caribbean Petroleum Corporation	2-860177	Amended	GULF S/S #478	Ave. Los Caobos Frente a Quijote Cash And Carry	Ponce	Gas Station
PUERTO RICAN CEMENT COMP.,	2-860435	Amended	PUERTO RICAN CEMENT COMP., INC	ROAD 123 KM 8	Ponce	Other
DEPARTAMENTO DE EDUCACION	2-940234	Closure	ESC. ISMAEL MALDONADO	SAN ANTON ST., SAN ANTON WARD	Ponce	State Government
ESSO STANDARD OIL CO PR	2-861208	Amended	ESSO S/S CO-368	URB. MERCEDITA 92	Ponce	Gas Station
PUERTO RICO NATIONAL GUARD	2-940010	Closure	GUARDIA NACIONAL DE PUERTO	ROAD 2 PONCE BY PASS	Ponce	Federal Military
CARIBBEAN CHEYENNE	2-910092	Amended	CARIBBEAN CHEYENNE	HANGAR 1	Ponce	Aircraft Owner
Caribbean Petroleum Corporation	2-860147	Closure	INABON AGGREGATES,INC.-54326900	ROAD 14 KM 9.6	Ponce	Gas Station
TEXACO PUERTO RICO INC	2-910138	Amended	SAMUEL HERNANDEZ S/S 238	RD 10 KM 8.5	Ponce	Gas Station
ESSO STANDARD OIL CO PR	2-861205	Closure	ESSO S/S CO-363	VILLA ST. #224	Ponce	Gas Station
HOSPITAL SAN CRISTOBAL	2-900059	Closure	HOSPITAL SAN CRISTOBAL QUALITY	QUALITY HEALTH SERVICE P.R	Ponce	Other
TEXACO PUERTO RICO INC	2-861890	New	PR. CONCRETE PRODUCTS, INC.	HOSTOS AVE. #170	Ponce	Not Listed
JOSE BATIZ MELENDEZ	2-950063	Amended	AMERICAN S/S	RD. 132 KM. 22.2	Ponce	Gas Station
Caribbean Petroleum Corporation	2-862022	Closure	FUNERARIA LOPEZ MEMORIAL #349	CEMENTERIO CIVIL #20	Ponce	Not Listed
Eduardo Ruiz Valentín	2-861210	Amended	All Star (ExESSO S/S CO-399)	VICTORIA ST. 176CORNER MOLINA	Ponce	Gas Station

Owner Name	AltFacilityID	Notification Description	Facility Name	Street Address	City	Facility Description
LAS PIEDRAS CONSTRUCTION	2-861211	Closure	EX-ESSO S/S # 65400	RD. #503, CORNER 504	Ponce	Gas Station
ESSO STANDARD OIL CO PR	2-861214	Amended	ESSO S/S CO-407	RD. 14 KM. 6.2	Ponce	Gas Station
Caribbean Petroleum Corporation	2-860196	Amended	GULF S/S #0178	HOSTOS AVE. #80	Ponce	Gas Station
Total Petroleum Puerto Rico Corp.	2-910131	Amended	Total Petroleum #1291	RD 1 KM 125.5	Ponce	Gas Station
ESSO STANDARD OIL CO PR	2-861217	Amended	ESSO S/S CO-412	MIRAMAR AVE. CORNER 2 ST. 4TA. EXT. PERLA	Ponce	Gas Station
ESSO STANDARD OIL CO PR	2-861206	Amended	ESSO S/S CO-366	COMERCIO ST. CORNER BELGICA #5	Ponce	Gas Station
MIGUEL CHABRIER	2-861349	Amended	CH Gasolinas	#2 JOBOS ST.	Ponce	Gas Station
COMPAÑIA DE FOMENTO	2-980053	Closure	CONTROL SPECIALTIES (T-0439-0-58)	591 Km. 0.7	Ponce	Industrial
ESSO STANDARD OIL CO PR	2-860699	Closure	ESSO-Hertz Rent a Car	Zona Industrial San Rafael	Ponce	Industrial
HANES MENSWEAR DIV. OF SARA	2-860059	Closure	HANES MENSWEAR DIV. OF SARA	HOSTOS AVE. 84	Ponce	Not Listed
Caribbean Petroleum Corporation	2-861408	Closure	COCA COLA BOTTLING CO.	PAMPANOS WARD	Ponce	Industrial
DEPARTAMENTO DE SALUD	2-980146	Closure	HOSP. REGIONAL DR. JOSE N.	CARRETERA ESTATAL #14 KM. 4.0	Ponce	State Government
ESSO STANDARD OIL CO PR	2-861402	Closure	Ponce Equipment & Maintenance	Carr. 10 KM 2.1	Ponce	Industrial
Caribbean Petroleum Corporation	2-861400	Closure	NIRVANA DRY CLEANING	387 VICTORIA ST.	Ponce	Commercial
JOSE BONNIN	2-980113	Closure	BONNIN INVESTMENT CORP	AVE. HOSTOS #45	Ponce	Commercial
COMPAÑIA DE FOMENTO	2-990067	Closure	PONCE WEST INDUSTRIAL PARK S-	ST. B. LOT #28 (ST. RD #2 KM. 257.2	Ponce	Industrial
Hospital Oncologico Andres Grillasca	2-990002	Closure	Hospital Oncologico Andres Grillasca	Carr 14 Centro Medico	Ponce	Other
Caribbean Petroleum Corporation	2-960002	Amended	Gulf #600	CARR. 1 INT. CARR.52 Los Caobos Esq Sabanetas	Ponce	Gas Station
Empresas Tito Castro	2-980094	New	Empresas Tito Castro	Carr 14 Km 503	Ponce	Industrial
Empresas Tito Castro	2-980092	New	Cantera Naranjo	Carr 551 km 2.7 Int. Bo. Tijeras	Ponce	Industrial
Ponce Safety Oil Cleaners Corp.	2-980022	New	Ponce Safety Oil Cleaners Corp.	Lote # 35	Ponce	Truck/Transporter
CIA PETROLERA CARIBE INC	2-910365	Amended	Cia. Petrolera Caribe	PADRE NOEL AVE. & LORENZO VISO	Ponce	Gas Station
SOL PUERTO LIMITED	2-010023	Amended	Shell S/S #204300	Carr. 506 Km.0.8 Bo. Coto Laurel	Ponce	Gas Station
TEXACO PUERTO RICO INC	2-870028	Closure	J. S. CONSTRUCTION	URB. INDUSTRIAL REPARADA	Ponce	Contractor
COMPAÑIA DE FOMENTO	2-980061	Closure	Steel Welding (s-0009-2-46)	Carr. 132 Km. 23.4	Ponce	Industrial
LEASEWAY OF PUERTO RICO,INC	2-880080	Closure	LEASEWAY OF PUERTO RICO,INC	ROAD #1 KLM 122.5	Ponce	Not Listed
TEXACO PUERTO RICO INC	2-970032	Amended	Texaco Devco Service Station #859	Ave. Contreras Esq. Santiago de Los	Ponce	Gas Station
ESSO STANDARD OIL CO PR	2-861398	Closure	CIA. PONCENA TRANSPORTE	69 HOSTOS AVE.	Ponce	Not Listed
LIQUILUX GAS CORP.	2-880083	Closure	LIQUILUX GAS CORPORATION	P.O. BOX 189	Ponce	Not Listed
ESSO STANDARD OIL CO PR	2-861397	Closure	SOL DE BORINQUEN	139 VILLA ST.	Ponce	Industrial
ESSO STANDARD OIL CO PR	2-861412	Closure	HOTEL MELIA	CRISTINA 2 ST.	Ponce	Industrial
KMART CORP.	2-860054	Closure	KMART 4492	PONCE MALL PLAZA	Ponce	Commercial
SOL PUERTO LIMITED	2-000021	Closure	SHELL S/S	CALLE VISTORIA #236	Ponce	Gas Station
TEXACO PUERTO RICO INC	2-860664	Amended	Texaco Jose Hernandez #868	GUADALUPE ST., CORNER SALUD	Ponce	Gas Station
ESSO STANDARD OIL CO PR	2-861394	Closure	INABON AGREGATES	ROAD 14 KM 9.6	Ponce	Industrial
ESSO STANDARD OIL CO PR	2-861411	Closure	PONCE INTERCONTINENTAL HOTEL	E. VIGIA WARD	Ponce	Industrial
Classic Fashions Inc.	2-970029	Closure	Classic Fashions Inc.	Carr. 2 Km. 257.5	Ponce	Industrial
POLICIA DE PUERTO RICO	2-910340	New	HANGAR HELICOPTEROS POLICIA	AEROPUERTO MERCEDITA	Ponce	State Government
UNIGAS INC.	2-890189	Closure	UNIGAS INC.	ROAD # 2 KM 26.8	Ponce	Commercial
ESSO STANDARD OIL CO PR	2-861393	Closure	INABON READY MIX	ROAD 14 KM 9.6	Ponce	Industrial
ESSO STANDARD OIL CO PR	2-861386	Closure	ESSO- Transportistas Independientes	Carr. 10	Ponce	Industrial
SOL PUERTO LIMITED	2-910277	Amended	SHELL S/S #804096	MAYOR CANTERA CORNER ACUEDUCTO	Ponce	Gas Station
ESSO STANDARD OIL CO PR	2-910346	Amended	ESSO S/S 2P-365	Carr. # 2 km. 222.2 El Tuque	Ponce	Gas Station
ESSO STANDARD OIL CO PR	2-861385	Closure	ESSO-Puerto Rican Cement- CEMEX	RD.123 KM 8.0	Ponce	Industrial

Owner Name	AltFacilityID	Notification Description	Facility Name	Street Address	City	Facility Description
RENE VELEZ REYES	2-860663	Amended	Coto Laurel S/S	RD. #14, KM. 8.1	Ponce	Gas Station
Ponce Dairy	2-980066	Closure	Ponce Dairy	# 1 & Boulevard Miguel A. Pou	Ponce	Industrial
AIRECO INDUSTRIAL	2-860013	Amended	AIRECO INDUSTRIAL CONTRACTORS	B-24 EL TUQUE IND. PARK	Ponce	Contractor
Caribbean Petroleum Corporation	2-960001	Amended	Gulf #468	RD. 14 KM. 3.5	Ponce	Gas Station
Rafa's Cash & Carry Inc.	2-990004	Closure	Rafa's Cash & Carry Inc.	Centro Distribucion Almacen # 1	Ponce	Commercial
COCA COLA BOTTLING CO. OF P.R.	2-860007	Closure	COCA-COLA BOTTLING CO. OF P.R.	ROAD #2	Ponce	Industrial
Administracion Servicios Generales	2-860077	Amended	Area Transporte- Ponce	EL TUQUE INDUSTRIAL PARK	Ponce	State Government
LIQUILUX GAS CORP.	2-880089	New	HOLIDAY INN DE PONCE	HWY.#2, EL TUQUE	Ponce	Not Listed
AUTORIDAD DE LOS PUERTOS	2-860089	Amended	MERCEDITA AIRPORT	ROAD NO. 1 & RD. 506	Ponce	State Government
Roberto Gautier Ramirez	2-920086	Amended	Guaguas Maguelles	Maguelles Ward	Ponce	Truck/Transporter
Fernando Soto	2-910384	Amended	Raceway S/S	Ave. Hostos # 967	Ponce	Gas Station
SOL PUERTO LIMITED	2-860676	Amended	SHELL S/S #804304	RD. 1, KM. 121.5 Bo Calzada Sector Mercedita	Ponce	Gas Station
SOL PUERTO LIMITED	2-910278	Amended	SHELL S/S #805068	RD 2, Ponce By Pass	Ponce	Gas Station
ESSO STANDARD OIL CO PR	2-861389	Closure	RAMON BONILLA	133 CLAUSELL WARD	Ponce	Industrial
ESSO STANDARD OIL CO PR	2-861406	Closure	GOLDEN INDUSTRIAL LAUNDRY	A-N 22TH ST.TEBARES	Ponce	Industrial
Roque Schmidt	2-860671	Amended	R.S. Sabanetas S/S	RD 1 KM 124. 4	Ponce	Gas Station
Autoridad de Energia Electrica	2-860752	Amended	TALLER DE MECANICA AUTOMOTRIZ	Ave. Hostos # 37	Ponce	Utilities
CIA PETROLERA CARIBE INC	2-910311	Closure	CARIBE STATION	RD 10 KM 15.2	Ponce	Gas Station
SOL PUERTO LIMITED	2-010025	Amended	Shell 204302 Rafael Medina S/S	Carr. 2 Km. 102.1	Quebradillas	Gas Station
ADALBERTO CORDERO	2-860734	Amended	CORDERO S/S	SAN JUSTO ST. #175	Quebradillas	Gas Station
Hector Ruben Rodriguez	2-920083	Amended	Garage Rubén	Calle Linares #84	Quebradillas	Gas Station
PUERTO RICO TELEPHONE CO	2-890144	Closure	SAN ANTONIO	RD.113,KM.17.5 INT.478	Quebradillas	Utilities
Autoridad de Energia Electrica	2-860760	Closure	TALLER DE MECANICA AUTOMOTRIZ	88 SOCORRO ST.	Quebradillas	Utilities
GLAMOURETTE FASHION MILLS	2-860146	Amended	Glamourette Fash.Mills 5445400	RD. 113 KM 10.9	Quebradillas	Commercial
TEXACO PUERTO RICO INC	2-861589	Amended	Texaco- Javier Espinosa # 573	ROAD # 2 KM. 98.0	Quebradillas	Gas Station
Caribbean Petroleum Corporation	2-860343	Closure	GULF S/S #324	RD #481 km 48.3	Quebradillas	Gas Station
Caribbean Petroleum Corporation	2-860367	Amended	GULF SERVICE STATION 378	RD. 483, KM. 2.4	Quebradillas	Gas Station
JAVIER ESPINOSA	2-940077	New	JAVIER ESPINOSA	RD. #2 KM 98.5	Quebradillas	Gas Station
Caribbean Petroleum Corporation	2-860223	Amended	GULF S/S #435	RD. 2 KM. 99.1	Quebradillas	Gas Station
Fernando Amador	2-910103	Amended	GASOLINAS AMADOR	RD 2 KM 98.9	Quebradillas	Gas Station
Caribbean Petroleum Corporation	2-860848	Amended	GULF S/S # 303	RD. # 2 KM. 97.0	Quebradillas	Gas Station
TEXACO PUERTO RICO INC	2-861571	Amended	Texaco Quebradillas S/S #550	P.R. 2 KM. 99.1	Quebradillas	Gas Station
AGUSTIN PEREZ RODRIGUEZ	2-861317	Amended	APR Quebradillas (EX ESSO S/S 2P-	RD. 2 KM. 97.4 Bo Cocos	Quebradillas	Gas Station
Lemuel Gonzalez Velez	2-980111	Amended	Texoil	Carr. 113 km. 11.6	Quebradillas	Gas Station
TEXACO PUERTO RICO INC	2-861835	Amended	HUMBERTO RAMIREZ S/S #624	RD #115, KM 13.0	Rincon	Gas Station
Autoridad de Energia Electrica	2-990040	Closure	ANTIGUA PLANTA NUCLEAR (BONUS)	CARR. 4413	Rincon	Utilities
ANDRES RUIZ ARIZMENDI	2-910110	Amended	RUIZ ARIZMENDI S/S	RD 115 KM 11.2	Rincon	Gas Station
SOL PUERTO LIMITED	2-910259	Amended	SHELL S/S # 0003980	RD 413 KM 4.7	Rincon	Gas Station
Francisco Lorenzo	2-920110	Amended	GARAJE TEXXAS	RD. 115 KM. 13 HM. 05	Rincon	Gas Station
PUERTO RICO TELEPHONE CO	2-890061	Amended	RINCON C.O.	RD 115 KM 14.0	Rincon	Utilities
TEXACO PUERTO RICO INC	2-861863	Amended	MARICELYS RUIZ #649	RD. 115, KM. 9.1	Rincon	Gas Station
Bertito Ramos	2-940046	Amended	Ramos S/S	RD. 115 KM 15.6	Rincon	Gas Station
Southwest health corporation	2-980139	Closure	Centro de Salud Familiar-Rincon	Calle Muñoz Rivera #28	Rincon	Other
USDA FOREST SERVICE	2-920052	Closure	CARIBBEAN NATIONAL FOREST	CARR. 191 KM 4.4	Rio Grande	Federal Non-Military

Owner Name	AltFacilityID	Notification Description	Facility Name	Street Address	City	Facility Description
Total Petroleum Puerto Rico Corp.	2-910064	Amended	TOTAL #3006	CARR 3, KM 31.3	Rio Grande	Gas Station
Autoridad de Acueductos y	2-980025	Closure	Planta Aguas Servidas Colinas del	Carr. 191 km. 2.1	Rio Grande	State Government
FEDERAL AVIATION	2-860100	Closure	FEDERAL AVIATION ADMINISTRATION	F.R.10 EL YUNQUE	Rio Grande	Federal Non-Military
ROPA SULTANA # 3	2-880094	Closure	ROPA SULTANA # 3	CARR. 3 KM. 23.7	Rio Grande	Industrial
Unknown	2-860822	Amended	EUGENIO SOSA DIAZ	CIENAGA WARD	Rio Grande	Industrial
AT&T	2-860027	Closure	AT AND T DE PR, EL YUNQUE	RDS. #191 & ACCESS	Rio Grande	Industrial
RM APARTMENTS CORP CLUB RIO	2-860075	Closure	RM APARTMENTS CORP CLUB RIO	PALMER	Rio Grande	Residential
Autoridad de Acueductos y	2-940201	Closure	PLANTA DE LOS FILTROS EL YUNQUE	CARR. 3 KM 25.4 INT. 955 KM 0.3	Rio Grande	Utilities
ESSO STANDARD OIL CO PR	2-861256	Amended	ESSO S/S SC-196	Calle Pimentel #18 Sector Las Flores	Rio Grande	Gas Station
DEPARTAMENTO DE EDUCACION	2-940146	Closure	ESCUELA PEDRO FALU	CARR 187	Rio Grande	State Government
TEXACO PUERTO RICO INC	2-861688	Closure	ROSAS BLOCK CENTER CORP.	CARR. #3 KM. 21.0	Rio Grande	Contractor
SOL PUERTO LIMITED	2-861018	Amended	SHELL S/ S #001384	CARR. 3, KM. 26.2	Rio Grande	Gas Station
ESSO STANDARD OIL CO PR	2-861108	Closure	ESSO SERVICE STATION 70191(Z.21)	SAN ANTONIO ST.	Rio Grande	Gas Station
PUERTO RICO TELEPHONE CO	2-890095	Closure	RIO GRANDE C.O.	CALLE PIMENTEL # 47	Rio Grande	Utilities
ESSO STANDARD OIL CO PR	2-861261	Closure	ESSO S/S I-195	CALLE MUNICIPAL 9	Rio Grande	Gas Station
YAMIL ABDEL RAHMAN	2-861705	Amended	Eureka Gas Station # 4	65TH INFANTRY AVE KM 25.5	Rio Grande	Gas Station
COSMAIR CARIBE, INC.	2-861977	Closure	COSMAIR CARIBE, INC.	CARR. #3 KM. 23.7	Rio Grande	Not Listed
YAMIL ABDEL RAHMAN	2-861708	Amended	Eureka #2 Gas Station S/S	210 PIMENTEL ST.	Rio Grande	Gas Station
PUERTO RICO TELEPHONE CO	2-890114	Closure	Palmer RSU	CARR. 955 km 4.4	Rio Grande	Utilities
SOL PUERTO LIMITED	2-910175	Amended	SHELL S/S #003816	CARR 3 KM 23.5	Rio Grande	Gas Station
SOL PUERTO LIMITED	2-930067	Amended	SHELL S/S #004017	RD. 3 KM 28.2	Rio Grande	Gas Station
TEXACO PUERTO RICO INC	2-861707	Closure	RIO GRANDE SERVICE STATION	24 PIMENTEL ST.	Rio Grande	Gas Station
SOL PUERTO LIMITED	2-860988	Amended	SHELL S/S #002429	RD. #3 KM 23.7	Rio Grande	Gas Station
PAN CARIBBEAN BROADCASTING	2-950019	Closure	EL ZARZAL CORRECTION CENTER	STATE ROAD 966 KM. 3.4 BARRIO ZA	Rio Grande	State Government
SOL PUERTO LIMITED	2-861017	Amended	SHELL S/S #001759	CARR.3, KM. 29.7	Rio Grande	Gas Station
VINELAND CHEMICAL COMP. P.R.,	2-860434	New	VINELAND CHEMICAL COMP. P.R., IN	STATE ROAD 968 KM 0.8	Rio Grande	Not Listed
YAMIL ABDEL RAHMAN	2-910044	Amended	EUREKA GAS STATION	CALLE PRINCIPAL # 73	Rio Grande	Gas Station
PUERTO RICO TELEPHONE CO	2-890096	Closure	EL YUNQUE REPETIDORA	Rd.191 km 13.1	Rio Grande	Utilities
Nehemías Pabellón Santos	2-870001	Amended	Servicentro Pabellón	KM. 4.5, CARR. 956	Rio Grande	Gas Station
ESSO STANDARD OIL CO PR	2-861109	Amended	ESSO S/S CO-197	Carr. # 3 km. 27.8 Mercado Original	Rio Grande	Gas Station
ANTONIO TORRES MONTES	2-020007	Amended	EL VERDE SERVICE STATION	CARR. 3 KM. 25.5	Rio Grande	Gas Station
ADM.SERV.DESARROLLO	2-960005	Amended	ASDA RIO GRANDE	CARR.3INT. CARR. 958 KM. 1.0	Rio Grande	State Government
TREN URBANO	2-980136	Closure	FEDERAL INDUSTRIES	CARR. #1 KM.13.4 SECTOR EL CINCO	Rio Piedras	Not Listed
SOL PUERTO LIMITED	2-990013	Amended	Shell S/S Los Paseos #4090	Ave.Las Cumbres PR-199	Rio Piedras	Gas Station
Total Petroleum Puerto Rico Corp.	2-970018	Amended	Total Petroleum. #3153	Camino Los Romeros	Rio Piedras	Gas Station
La Esquina Famosa	2-960039	Closure	La Esquina Famosa	El Señorial Mall	Rio Piedras	Not Listed
PUERTO RICO TELEPHONE CO	2-980050	Amended	La Electronica Remoto	Calle Detroit 2 Urb Belisa	Rio Piedras	Utilities
Triple-S Inc.	2-960035	Closure	Triple-S Inc.	B Street Constitution Industrial Park	Rio Piedras	Other
J.F. MARTINEZ & CIA., INC	2-010006	Closure	J.F. Martinez & Co., Inc.	Calle Las Brisas #8	Rio Piedras	Commercial
Total Petroleum Puerto Rico Corp.	2-910101	Amended	TOTAL #1302	RD 2, KM 215.4	Sabana Grande	Gas Station
LUIS NAZARIO RIVERA	2-000017	Closure	Luis Nazario #3290	Carr. 102	Sabana Grande	Gas Station
LOCTITE PUERTO RICO, INC.	2-860031	Closure	LOCTITE PUERTO RICO, INC.	QULICHINI AVENUE #9	Sabana Grande	Industrial
MUNICIPIO DE SABANA GRANDE	2-860408	Amended	CONSERVATION DEPARTMENT	DECEMBER 5 AVENUE	Sabana Grande	Local Government
TEXACO PUERTO RICO INC	2-950049	Amended	Midway S/S	EXIT RD. #2, RAMAL 117	Sabana Grande	Gas Station

Owner Name	AltFacilityID	Notification Description	Facility Name	Street Address	City	Facility Description
SOL PUERTO LIMITED	2-861046	Amended	SHELL S/S #001740	G. MARTINEZ #2	Sabana Grande	Gas Station
TEXACO PUERTO RICO INC	2-861867	Amended	HILARIO AYALA S/S #622	FRANCISCO QUIÑONES ST.	Sabana Grande	Gas Station
TEXACO PUERTO RICO INC	2-861853	Closure	VEGA MARTINEZ, ROBUSTINO	FELIX ST. #110, #24	Sabana Grande	Not Listed
KENDALL MCGAW LABS. P.R., INC.	2-860029	Closure	MCGAW LABS. P.R., INC.	ROUTE #2 KM 215.7	Sabana Grande	Industrial
TEXACO PUERTO RICO INC	2-970001	Amended	Texaco Edwin Sepulveda S/S 623	Road 368 Km. 0.8	Sabana Grande	Gas Station
PUERTO RICO TELEPHONE CO	2-890066	Closure	SUSUA REMOTO	RD.#367 KM 3.1	Sabana Grande	Utilities
ESSO STANDARD OIL CO PR	2-861203	Amended	ESSO S/S CO-403	RD. 121 KM. 216.6	Sabana Grande	Gas Station
PUERTO RICO TELEPHONE CO	2-890062	Amended	SABANA GRANDE C.O.	Calle 65 INFANTRY ESQ DR TIO	Sabana Grande	Utilities
ESSO STANDARD OIL CO PR	2-861199	Amended	ESSO S/S CO-370	65 Inf. # 7 Carr. 121	Sabana Grande	Gas Station
SOL PUERTO LIMITED	2-860662	Amended	SHELL S/S #804100	RD. 121 KM 214.8	Sabana Grande	Gas Station
Total Petroleum Puerto Rico Corp.	2-910097	Amended	Total Petroleum# 3290	RD. 102 KM 222.4	Sabana Grande	Gas Station
Total Petroleum Puerto Rico Corp.	2-910122	Amended	TOTAL #2229	RD 121 KM 222.4	Sabana Grande	Gas Station
US. NAVY	2-010024	Amended	US. NAVY	NAVAL SECURITY GROUP BLDG #3	Sabana Seca	Federal Military
MARINA DE SALINA, INC	2-910096	Amended	Marina de Salinas Inc.	CHAPIN ST. G-8, PLAYA WARD	Salinas	Other
Total Petroleum Puerto Rico Corp.	2-910089	Closure	GPR #5398	UNION ST. #41	Salinas	Gas Station
Caribbean Petroleum Corporation	2-860290	Amended	GULF #077	RD. 1 KM. 9.1	Salinas	Gas Station
TEXACO PUERTO RICO INC	2-861810	Amended	SALINAS S/S 825	UNION ST. CORNER DEGETAU	Salinas	Gas Station
PUERTO RICO TELEPHONE CO	2-890034	Closure	LAPAS REMOTO	RD.1 KM 79.8	Salinas	Utilities
PUERTO RICO TELEPHONE CO	2-890045	Closure	AGUIRRE C.O.	RD. #3, KM. 116.7	Salinas	Utilities
SAN JUAN OIL COMPANY	2-930063	Amended	SERVICENTRO DE PANAMA 3	RD. 1 KM. 81.2	Salinas	Gas Station
PUERTO RICO NATIONAL GUARD	2-861929	Amended	Campamento Santiago	Guardia Nacional de P.R.	Salinas	Federal Military
PUERTO RICO NATIONAL GUARD	2-940005	Closure	GUARDIA NACIONAL DE PUERTO	CAMPAMENTO SANTIAGO	Salinas	Petroleum
José Zayas Soto	2-861368	Amended	EX ESSO S/S 2P-451	RD. 3 PUEBLO	Salinas	Gas Station
PUERTO RICO TELEPHONE CO	2-890022	Closure	SALINAS C.O	SANTIAGO R PALMER ST.	Salinas	Utilities
SOL PUERTO LIMITED	2-861062	Amended	SHEL S/S # 001260	RD. #1, KM. 89.4	Salinas	Gas Station
Luis Martinez	2-861870	Amended	LUIS MARTINEZ (Relacion Total 2162)	RD.1, KM. 87.3	Salinas	Gas Station
AUTORIDAD DE CARRETERAS	2-980042	Closure	Salinas Ramp Toll Plaza	PR-52	Salinas	State Government
CLEAR AMBIENT SERVICES CO.	2-940033	Closure	CLEAR AMBIENT SERVICES CO.	RD #1, KM 24.7	Salinas	Truck/Transporter
PUERTO RICO NATIONAL GUARD	2-920128	Amended	GUARDIA NACIONAL DE P.R SALINAS-	RD 1 km 88.5 Int Carr 154	Salinas	Federal Military
AUTORIDAD DE CARRETERAS	2-980101	Closure	Salinas Ramp Toll Plaza	Carr. 52	Salinas	Other
MUNICIPIO DE SALINAS	2-890160	Amended	Municipio de Salinas	SALINAS Calle Virtu Final	Salinas	Local Government
AGUSTIN PEREZ RODRIGUEZ	2-860686	Amended	RIO JUEYES S/S	RD. 1 KM. 92.0	Salinas	Gas Station
ANTONIO DE JESUS	2-010002	Amended	Gel S/S	Carr. 3 KM. 153.2	Salinas	Commercial
DESESTANERIA GOLDSCHMIDT	2-910313	New	DESESTANERIA GOLDSCHMIDT	PR 3, KM 156.4	Salinas	Industrial
CORPORACION AZUCARERA DE PR	2-860067	Amended	CENTRAL AGUIRRE	RD. #705, AGUIRRE	Salinas	State Government
U.S.NAVAL COMPUTER AND	2-861517	Closure	NRRF SALINAS PR	CAMP SANTIAGO BLDG. 601	Salinas	Federal Military
TEXACO PUERTO RICO INC	2-000035	Amended	Salinas Speedway S/S 826	Carr#3 km. 155.2	Salinas	Gas Station
Autoridad de Energia Electrica	2-860768	Closure	PLANTA TERMoeLECTRICA AGUIRRE	AGUIRRE	Salinas	Utilities
TEXACO PUERTO RICO INC	2-861784	Amended	COQUI S/S #846	RD. #3 KM. 151.2	Salinas	Gas Station
PUERTO RICO NATIONAL GUARD	2-040005	New	Camp Santiago Troop Store	BI 20 Camp Santiago	Salinas	Federal Military
AUTORIDAD DE CARRETERAS	2-980043	Closure	Salinas Toll Plaza	PR-52	Salinas	State Government
AUTORIDAD DE CARRETERAS	2-980098	Closure	Salinas Maintenance Office Toll Plaza	Carr.52	Salinas	State Government
Eduardo Ruiz Valentín	2-860337	Amended	All Star	Carr 347 KM. 2.4	San German	Gas Station
Total Petroleum Puerto Rico Corp.	2-910123	Amended	Total #2308	LUNA ST. #101	San German	Gas Station

Owner Name	AltFacilityID	Notification Description	Facility Name	Street Address	City	Facility Description
Southwest health corporation	2-900064	Closure	HOSPITAL CENTRO DE SALUD SAN	JAVILLA STREET	San German	Other
JOSE E. FERRER ROMAN	2-910144	Amended	JOSE E. FERRER ROMAN- EST.2253	RD 102 KM 0.2	San German	Gas Station
FILIBERTO MARTINEZ RAMOS	2-860926	Amended	CHIN SHELL SERVICE STATION 00274	RD 102 KM 26.4	San German	Gas Station
CIA PETROLERA CARIBE INC	2-860739	Amended	Gasolineras CARIBE	RD #2 KM 171.6	San German	Gas Station
Arturo Alvarez	2-910108	Amended	Estacion #3310	LUNA ST. #15	San German	Gas Station
TEXACO PUERTO RICO INC	2-861857	Amended	MAYZIE GARCES # 613	LUNA ST. #123	San German	Gas Station
PUERTO RICO TELEPHONE CO	2-890063	Amended	SAN GERMAN C.O.	ESPERANZA ST. #1	San German	Utilities
PUERTO RICO TELEPHONE CO	2-890064	Closure	SAN GERMAN CELULAR (LA TEA)	RD 102 RAMAL 118 LA TEA	San German	Utilities
Autoridad de Energia Electrica	2-860754	Amended	TALLER DE MECANICA AUTOMOTRIZ	Carr. # 362 km. 0.0	San German	Utilities
COOPERVISION	2-860116	Closure	COOPERVISION PHARMACEUTICALS	STATE ROAD 362 KM. 9	San German	Industrial
HOSPITAL DE LA CONCEPCION	2-880075	Closure	HOSPITAL DE LA CONCEPCION	LUNA ST. # 41	San German	Other
JOSE A.LUGO RODRIGUEZ	2-900036	New	PANADERIA CARMEN	LUNA ST.# 143	San German	Not Listed
Edificio San Vicente de paul	2-020036	Amended	Edificio San Vicente de Paul	Carr # 2 km 173.4	San German	Other
HOSPITAL DE LA CONCEPCION	2-020037	New	Hospital de la Concepcion	Carr # 2 km 173.4	San German	Other
Hector M. Lorenzo	2-980090	Amended	Garaje Texxas	Carr. 2 Km. 170.9	San German	Gas Station
COMPAÑIA DE FOMENTO	2-980032	Closure	DIGITAL (S-0373-0-56)	Calle A Parque Industrial Ernesto Quiñones	San German	Industrial
PUERTO RICO TELEPHONE CO	2-890009	Amended	HOCONUCO REMOTO	RD. 119 KM 4 .3	San German	Utilities
AUTORIDAD DE EDIFICIOS	2-020002	Closure	Cuartel de la Policia San German	Avenida Angel Castro Perez	San German	State Government
TEXACO PUERTO RICO INC	2-861854	Amended	EFRAIN SAMBOLIN S/S #638	LUNA ST. #8	San German	Gas Station
DIGITAL EQUIPMENT CORP.	2-860407	Closure	DIGITAL EQUIPMENT CORP.	RD 362 KM 1.0	San German	Industrial
DEPARTAMENTO DE EDUCACION	2-940230	Closure	ESC.LOLA RODRIGUEZ DE TIO	DR. VEVE AVE.	San German	State Government
TEXACO PUERTO RICO INC	2-861807	Amended	SAN GERMAN S/S #651	RD. 102, KM. 33.6	San German	Gas Station
TEXACO PUERTO RICO INC	2-861868	Amended	EDDIE RAMIREZ S/S #691	RD. #119, KM. 40.0	San German	Gas Station
Total Petroleum Puerto Rico Corp.	2-910100	Amended	Total #2293	RD 318 KM 1.9	San German	Gas Station
Victor Torres Perez	2-861204	Amended	Victory Midway S/S	RD. 2 KM. 177.2 Bo Guama	San German	Gas Station
SOL PUERTO LIMITED	2-860922	Amended	SHELL S/S #001058	JAVILLA ST. #12	San German	Gas Station
Carlos I. Rodriguez Martinez	2-861839	Amended	garaje IBO Inc (Ex #627)	RD 102 KM 36.6	San German	Gas Station
ESSO STANDARD OIL CO PR	2-861200	Amended	ESSO S/S CO-371	LUNA ST. #22	San German	Gas Station
UNIVERSIDAD INTERAMERICANA	2-940139	Closure	UNIVERSIDAD INTERAMERICANA DE	Calle Luna	San German	Other
SUPERMERCADO LOS PRIMOS INC.	2-900083	New	SUPERMERCADO LOS PRIMOS INC.	JAVILLA ST. #33	San German	Commercial
ESSO STANDARD OIL CO PR	2-861201	Amended	ESSO S/S CO-372	RD. 119, KM. 3	San German	Gas Station
Autoridad de Acueductos y	2-920064	Closure	PLANTA ALCANTARILLADO VIEJA SAN	RD. 360 KM. 1.4	San German	Utilities
Eduardo Ruiz Valentín	2-950075	Amended	All Star (Antes GOMERA DEL OESTE)	CARR. 114 KM. 13.5	San German	Gas Station
Caribbean Petroleum Corporation	2-860201	Closure	GULF S/S #183	ROAD #122	San German	Gas Station
AUTORIDAD DE CARRETERAS	2-930071	Amended	AUTORIDAD CARRETERAS	ESPERANZA ST. #1	San German	Gas Station
MUNICIPIO DE SAN GERMAN	2-940186	Amended	MUNICIPIO DE SAN GERMAN OBRAS	RD. 362 KM. 3.0	San German	State Government
WALLACE INTERNATIONAL OF PR	2-861986	Closure	WALLACE INTERNATIONAL OF PR INC	B STREET	San German	Not Listed
Total Petroleum Puerto Rico Corp.	2-910057	Amended	Total Petroleum #1116	RD.# 2 KM 174.3	San German	Gas Station
Caribbean Petroleum Corporation	2-860277	Amended	GULF S/S #056	Ave. A. Castro Carr. 122 Int. 362	San German	Gas Station
OFICINA DEL GOBERNADOR-	2-940123	Closure	OFICINA DEL GOBERNADOR-	La Fortaleza	San Juan	State Government
CIA PETROLERA CARIBE INC	2-970002	Amended	Truck Stop Caribe	Ave. C Zona Portuaria	San Juan	Gas Station
AUTORIDAD DE CARRETERAS	2-030016	Closure	Boulevard Baldorioty de Castro	Carr 26	San Juan	Other
Isabelo Molina	2-020027	Closure	Federación de Alcaldes	Ave. Ponce de León # 309	San Juan	Commercial
US ARMY CORPS OF ENGINEERS	2-970017	Closure	San Cristobal	Old San Juan	San Juan	Federal Non-Military

Owner Name	AltFacilityID	Notification Description	Facility Name	Street Address	City	Facility Description
SOL PUERTO LIMITED	2-860807	Closure	P.H. INTERNATIONAL	EL CONVENTO HOTEL	San Juan	Other
EER ISUZU DE P.R., INC.	2-990060	Closure	EER ISUZU DE P.R., INC.	AVE. KENNEDY KM. 3.9	San Juan	Auto Dealership
SAN JUAN BAY MARINA	2-960030	New	SAN JUAN BAY MARINA	PDA. 10 1/2 AVE.FERNANDEZ JUNCOS	San Juan	Commercial
Autoridad de Vivienda Publica de P.R.	2-000039	Closure	Residencial Las Acacias	Ave. Fernández Juncos Esq. Matias Ledesma	San Juan	Other
CLUB NAUTICO DE SAN JUAN	2-910295	Amended	CLUB NAUTICO DE SAN JUAN	FERNANDEZ JUNCOS AVE. STOP 9 1/2	San Juan	Other
SOL PUERTO LIMITED	2-860774	Closure	ABARCA WAREHOUSE CORP.	MIRAMAR	San Juan	Not Listed
DEPT. OF HEALTH AND HUMAN	2-010016	Closure	FOOD & DRUG ADMINISTRATION	AVE. FERNANDEZ JUNCOS #466	San Juan	Federal Non-Military
Corporacion de Desarrollo Hotelero de	2-980035	Closure	Centro de Convenciones de San Juan	Ave. Ashford Condado	San Juan	Other
PUERTO RICO NATIONAL GUARD	2-960019	Closure	PR NATIONAL GUARD	AVE.FERNANDEZ JUNCOS STOP 22	San Juan	Federal Military
ESSO STANDARD OIL CO PR	2-861420	Closure	ANTILLES SHIPPING	PORT #8, FERNANDEZ JUNCOS AVE.	San Juan	Commercial
TRAILER MARINE TRANSPORT	2-880066	Closure	TRAILER MARINE TRANSPORT	ISLA GRANDE TERMINAL	San Juan	Other
ESSO STANDARD OIL CO PR	2-861422	Closure	UNIVERSAL AVIATION	ISLA GRANDE	San Juan	Not Listed
PUERTO RICO TELEPHONE CO	2-890092	Amended	Remoto Viejo San Juan	COVADONGA ST.	San Juan	Utilities
TEXACO PUERTO RICO INC	2-861582	Amended	Texaco Stop 6 1/2 S/S # 223	FERNANDEZ JUNCOS AVE. STOP 6 1/2	San Juan	Gas Station
Caribbean Petroleum Corporation	2-860404	Amended	GULF S/ S #456	FERNANDEZ JUNCOS AVE. Puerta de Tierra	San Juan	Gas Station
TEXACO PUERTO RICO INC	2-861803	Closure	TEXACO PUERTO RICO INC.	MARINA #1	San Juan	Gas Station
TEXACO PUERTO RICO INC	2-861568	Closure	Texaco Puerta De Tierra S/S	FERNANDEZ JUNCOS AVE.&MARINA ST	San Juan	Gas Station
AUXILIO MUTUO HOSPITAL	2-880085	Closure	AUXILIO MUTUO HOSPITAL	PONCE DE LEON AVE.	San Juan	Other
AUTORIDAD DE EDIFICIOS	2-930047	Closure	EDIF. INTENDENTE A RAMIREZ	STOP 1 PASEO COVADONGA	San Juan	State Government
SOL PUERTO LIMITED	2-860876	Amended	SHELL S/S #000124	PONCE DE LEON AVE. #351 Pda 6 1/2	San Juan	Gas Station
TREBOL MOTORS	2-930072	New	TREBOL MOTORS	FERNANDEZ JUNCOS AVE. STOP 7 1/2	San Juan	Auto Dealership
Corporacion Desarrolladara de	2-030014	Amended	ACERVO	Ave. Barbosa	San Juan	Other
US COAST GUARD BASE SAN JUAN	2-861903	New	US COAST GUARD BASE SAN JUAN	Calle La puntilla #1	San Juan	Federal Non-Military
DEPARTAMENTO DE EDUCACION	2-950038	Closure	ESCUELA GUSTAVO ADOLFO	FRANCIA ST. CORNER ARECIBO	San Juan	State Government
ESSO STANDARD OIL CO PR	2-861073	Amended	ESSO S/S CO-005	PONCE DE LEON AVE. PDA. 5 Puerta de Tierra	San Juan	Gas Station
SOL PUERTO LIMITED	2-861013	Closure	SHELL SERVICE STATION #000043	FERNANDEZ JUNCOS AVE.	San Juan	Gas Station
PUERTO RICO TELEPHONE CO	2-890076	Closure	Antiguo Edificio Loteria	MUÑOZ RIVERA AVE., OLD BUILDING	San Juan	Utilities
ESSO STANDARD OIL CO PR	2-861121	Closure	ESSO SERVICE STATION CO 010	PONCE DE LEON AVE.	San Juan	Gas Station
PUERTO RICO TELEPHONE CO	2-890075	Closure	CASA GRANDE RSB	PONCE DE LEON AVE. STOP 16	San Juan	Utilities
MOTOROLA DE PUERTO RICO	2-920042	Closure	MOTOROLA	PASEO COVADONGA #150	San Juan	Industrial
US ARMY CORPS OF ENGINEERS	2-930033	Closure	US ARMY CORPS OF ENGINEERS	400 FERNANDEZ JUNCOS AVE	San Juan	Federal Non-Military
BANCO POPULAR DE P.R.	2-940196	Closure	BANCO POPULAR DE P.R.	MUÑOZ RIVERA AVE. #268	San Juan	Other
DEPARTAMENTO DE EDUCACION	2-940250	Closure	ESC. CENTRAL HIGH	PONCE DE LEON AVE.	San Juan	State Government
TEXACO PUERTO RICO INC	2-861557	Amended	Texaco- Hato Rey S/S #212	PONCE DE LEON AVE. #73 Hato Rey	San Juan	Gas Station
TEXACO PUERTO RICO INC	2-861271	Amended	Texaco # 320 Pedro Cabrera S/S	BARBOSA ST.	San Juan	Gas Station
SOL PUERTO LIMITED	2-860835	Closure	COOP. PESCADORES DE LA	LA PUNTILLA	San Juan	Not Listed
UNIVERSIDAD DE PUERTO RICO	2-861988	Closure	Universidad Puerto Rico-Recinto Rio	PONCE DE LEON AVE.	San Juan	Other
AUTORIDAD DE EDIFICIOS	2-930044	Closure	CENTRO JUDICIAL DE SAN JUAN	MUÑOZ RIVERA AVE.	San Juan	State Government
SOL PUERTO LIMITED	2-860629	Closure	SHELL SERVICE STATION #804770	COMERCIO ST. #40	San Juan	Gas Station
TEXACO PUERTO RICO INC	2-860701	Closure	Texaco- Capital Transportation	KENNEDY AVE., RD. #2 KM 2.5	San Juan	Truck/Transporter
ESSO STANDARD OIL CO PR	2-861437	Amended	CARIBE HILTON HOTEL	SAN GERONIMO GROUNDS	San Juan	Commercial
SOL PUERTO LIMITED	2-860773	Closure	CLINICA JULIA	PONCE DE LEON AVE. #337	San Juan	Not Listed
SOL PUERTO LIMITED	2-860700	Closure	Shell Site PR. MARine Management	ZONA PORTUARIA	San Juan	Industrial
ESSO STANDARD OIL CO PR	2-861418	Closure	GOMEZ HNOS INC.	MUÑOZ RIVERA AVE. PDA. 35	San Juan	Auto Dealership

Owner Name	AltFacilityID	Notification Description	Facility Name	Street Address	City	Facility Description
Mora Development SE	2-040006	Closure	Capitolio Plaza Project	Ave. Fernández Juncos Esq. Gilberto Concepción de	San Juan	Residential
SOL PUERTO LIMITED	2-860778	Closure	CARIBE MOTORS, INC.	MUÑOZ RIVERA AVE.	San Juan	Not Listed
GENERAL SERVICES ADM.	2-060003	Closure	Jose V Toledo Federal Building and	Calle Comercio Esq. Calle tanca	San Juan	Not Listed
US ARMY CORPS OF ENGINEERS	2-970016	Closure	El Morro	old San Juan	San Juan	Federal Non-Military
Total Petroleum Puerto Rico Corp.	2-910065	Closure	GPR 7	PONCE DE LEON AVE.	San Juan	Gas Station
ESSO STANDARD OIL CO PR	2-861122	Amended	ESSO S/S CO-011	Calle Paz Granela # 1421 Urb Santiago iglesias	San Juan	Gas Station
Caribbean Petroleum Corporation	2-860455	Amended	GULF S/S #069	RD 844 KM 2.1	San Juan	Gas Station
Caribbean Petroleum Corporation	2-860258	Amended	GULF #027	RD. 176 KM. 1.5 Cupey Alto	San Juan	Gas Station
ESSO STANDARD OIL CO PR	2-861144	Amended	ESSO S/S CO-218	RD. 842 KM. 1.2 BO.Caimito Abajo	San Juan	Gas Station
ESSO STANDARD OIL CO PR	2-861143	Amended	ESSO S/S CO-209	CLAUDIO ST. #373 Urb. Sagrado Corazon	San Juan	Gas Station
Caribbean Petroleum Corporation	2-860299	Amended	Gulf S/S #094	RD. 176, KM. 3.8 Cupey Alto	San Juan	Gas Station
Manuel Mejia	2-861742	Amended	VILLA ANDALUCIA S/S # 372	FRONTERA ST. CORNER RONDA ST.	San Juan	Gas Station
Caribbean Petroleum Corporation	2-860316	Amended	GULF #116	Calle Emilio Pol Esq. Santa Rosa Centro Comercial La	San Juan	Gas Station
ESSO STANDARD OIL CO PR	2-861135	Closure	ESSO SERVICE STATION COB 039	GUAYAMA ST.	San Juan	Gas Station
SOL PUERTO LIMITED	2-860660	Closure	SHELL SERVICE STATION #804746	MUÑOZ RIVERA AVE. #761	San Juan	Gas Station
TEXACO PUERTO RICO INC	2-861677	Closure	P.R. DRYDOCK MARINE CORP.	PIER #14	San Juan	Not Listed
HORACIO PASTRANA	2-860659	Closure	HORACIO PASTRANA S/S	DE DIEGO AVE.	San Juan	Gas Station
COND. VILLAS DEL SEÑORIAL	2-940049	New	COND. VILLAS DEL SEÑORIAL	WINSTON CHURCHILL AVE. #2413	San Juan	Other
FORMER U.S. NAVAL HOSPITAL	2-990044	Amended	FORMER U.S. NAVAL HOSPITAL	SAN PATRICIO HOUSING COMPOUND	San Juan	Other
JORGE ARGUELLES MORAN	2-860633	Amended	INTERISLAND PETROLEUM	RD. #1, KM. 22.0	San Juan	Gas Station
ESSO STANDARD OIL CO PR	2-861272	Closure	ESSO S/S 77219	1 ST. CORNER TIZOL	San Juan	Gas Station
DE DIEGO APARTMENTS	2-940035	Closure	APARTAMENTOS DE DIEGO	DE DIEGO AVE. #575	San Juan	Residential
ESSO STANDARD OIL CO PR	2-861129	Amended	ESSO S/S CO-023	ROOSEVELT AVE. 1314	San Juan	Gas Station
TEXACO PUERTO RICO INC	2-861757	Amended	HYDE PARK S/S #200	MUÑOZ RIVERA AVE. #871	San Juan	Gas Station
Agustin Perez Rodriguez	2-861105	Amended	Ex ESSO S/S CO-182	Ave. 65 de Infantería km. 1.8 Urb San Agustin	San Juan	Gas Station
MUNICIPIO DE SAN JUAN / DPTO.	2-940293	Closure	COMPLEJO MEDICO SOCIAL-	AVE. 65 INFANTERIA DETRAS DEL PARQUE DE	San Juan	Local Government
SOL PUERTO LIMITED	2-860823	Closure	BORICUA MOTORS, INC.	KM. 3.7, 65 INFANTRY AVE.	San Juan	Not Listed
Pedro J. González	2-010017	Amended	Estación de Gasolina Independiente	Ave. Julio Andino # 582	San Juan	Gas Station
AUTORIDAD DE EDIFICIOS	2-010003	Closure	Escuela López Sicardo	Calle Lince Final	San Juan	State Government
MUNICIPIO DE SAN JUAN / DPTO.	2-940290	Closure	CSF DR. A. OLIVERAS GUERRA	CALLE 8 ESQ. 45	San Juan	Local Government
AMP INCORPORATED	2-861529	Closure	AMP INC/PAMCOR	DE DIEGO AVE 677	San Juan	Industrial
SOL PUERTO LIMITED	2-860827	Closure	CARIBBEAN STATIONARY	JULIA IND. PARK	San Juan	Not Listed
MUNICIPIO DE SAN JUAN	2-960042	Closure	Polideportivo de San Juan	Calle Montellanos Final Esq. Iturregui	San Juan	State Government
Vilco Chemicals	2-970052	New	Vilco Chemicals	Carr. 1 Km. 19.9	San Juan	Industrial
TREBOL MOTORS	2-880087	Closure	TREBOL MOTORS	MUÑOZ RIVERA AVE. #857	San Juan	Auto Dealership
TEXACO PUERTO RICO INC	2-861741	Amended	VENUS GARDENS S/S 388	ACUARIO LESBOS STS.	San Juan	Gas Station
SOL PUERTO LIMITED	2-860604	Closure	SHELL S/S # 804592	RD 176 KM 5.3	San Juan	Gas Station
DEPARTAMENTO DE EDUCACION	2-940247	Closure	ESC.EVARISTO RIVERA	#58 ST. CORNER #17	San Juan	State Government
Total Petroleum Puerto Rico Corp.	2-910137	Amended	GPR #1227	PARANA ST.	San Juan	Gas Station
Gregorio Otero Fernandez	2-860593	Amended	Borroco S/S	PONCE DE LEON 1368	San Juan	Gas Station
PUERTO RICO DUST CONTROL	2-940068	New	PUERTO RICO DUST CONTROL	#1 ST. #13	San Juan	Commercial
TREN URBANO	2-860592	Closure	LOM SERVICE STATION	STATE ROAD NO. 1 KM 13.5	San Juan	Gas Station
GENERAL INVESTMENT S.E.	2-940081	New	GENERAL INVESTMENT S.E.	#1590 PONCE DE LEON AVE.	San Juan	Commercial
ESSO STANDARD OIL CO PR	2-861106	Amended	ESSO S/S CO-183	Ave. 65 de Infantería km. 1.2 Urb San Agustin	San Juan	Gas Station

Owner Name	AltFacilityID	Notification Description	Facility Name	Street Address	City	Facility Description
SOL PUERTO LIMITED	2-860870	Amended	SHELL S/S # 002933	FAIR VIEW SHOPPING CENTER	San Juan	Gas Station
Total Petroleum Puerto Rico Corp.	2-910077	Amended	GPR #2119	RD. #845, LITHEDA SHOPPING CTR.	San Juan	Gas Station
ESTACION EXPERIMENTAL	2-861914	Closure	ESTACION PRINCIPAL	RD.#1 KM 1 HM 0	San Juan	State Government
ibrahim abususba abdel fattah	2-910046	Amended	Venezuela S/S	65 INFANTRY/PONCE DE LEON #1203	San Juan	Gas Station
TEXACO PUERTO RICO INC	2-861690	Closure	SEARS ROEBUCK	RD. #176 CUPEY	San Juan	Commercial
TEXACO PUERTO RICO INC	2-861775	Amended	APOLO S/S 366	APOLO AVE. MERCURIO ST.	San Juan	Gas Station
TEXACO PUERTO RICO INC	2-861778	Amended	CUPEY GARDENS S/S #393	CECILIANA AVE. CORNER #1 ST.	San Juan	Gas Station
SOL PUERTO LIMITED	2-860951	Amended	SHELL S/S #002542	SAN CLAUDIO ST. RD 845 KM 4 Sagrado Corazon	San Juan	Gas Station
MONTE DE ORO ASSOCIATES	2-940041	Closure	MONTE DE ORO ASSOCIATES	#11 ST. URB. VILLAS DE PARANA	San Juan	Residential
Caribbean Petroleum Corporation	2-860164	Amended	GULF S/S #143	RD. 845 KM 0.2 Cupey Alto	San Juan	Gas Station
LOIZA CLEANERS INC	2-940110	New	LOIZA CLEANERS INC.	MAXIMO ALOMAR ST. #1185	San Juan	Other
BETTERROADS ASPHALT COPR.	2-861973	Closure	BETTERROADS ASPHALT CORP.	PR-845 KM. 1.6 (PLANT 1)	San Juan	Not Listed
ESSO STANDARD OIL CO PR	2-930088	Amended	ESSO S/S 2P-187	Ave. Lomas Verdes Plaza Olmedo	San Juan	Gas Station
Genoveva Morales Santos	2-980063	Amended	Top Auto	Ave. 65 Infanteria Km. 3.6	San Juan	Other
DEPARTAMENTO DE EDUCACION	2-940248	Closure	ESC.MARIANA MARTINEZ DE PEREZ	JUPITER ST., CORNER VENUS	San Juan	State Government
Caribbean Petroleum Corporation	2-860249	Closure	GULF 394 (#016)	65TH INF. MARGINAL	San Juan	Gas Station
Total Petroleum Puerto Rico Corp.	2-860226	Amended	Total #2143	CARR. 176 ESQ. SAN JAVIER	San Juan	Gas Station
Caribbean Petroleum Corporation	2-860215	Amended	GULF S/S #197	AVE. SAN IGNACIO ESQ. SAN ALFONSO Urb	San Juan	Gas Station
DEPARTAMENTO DE EDUCACION	2-940245	Closure	ESC.CARMEN SANABRIA	ARKANSAS ST., CORNER ALABAMA	San Juan	State Government
UNIVERSIDAD METROPOLITANA	2-861962	Closure	UNIVERSIDAD METROPOLITANA	ROAD 176	San Juan	Not Listed
Reynaldo Espino	2-861774	Amended	Reynaldo Espino	RD. #844, KM. 4.3	San Juan	Gas Station
AQuality Rental & Investment Corp	2-860165	Amended	Quality Rental (Ex GULF S/S #144)	BARBOSA & QUISQUEYA AVES.	San Juan	Gas Station
Western Auto Supply Co.	2-960065	Closure	Western Auto Store	Los Jardines Shopping Center	San Juan	Commercial
CIA PETROLERA CARIBE INC	2-860729	Closure	CARIBE STATION	GAVIOTA ST. CORNER TURPIAL	San Juan	Gas Station
DEPARTAMENTO DE EDUCACION	2-940242	Closure	ESC.GASPAR VILA MAYANS	GENERAL VALERO ST.	San Juan	Other
DEPARTAMENTO DE EDUCACION	2-940243	Closure	ESC. VILLA CAPRI	VERONA ST., CORNER NIZA	San Juan	Other
BLUE FOUNTAIN INC. (LA	2-940057	Amended	Blue Fountain Inc	PEREIRA LEAL ST. #589	San Juan	Commercial
AUTORIDAD DE CARRETERAS	2-861141	Amended	ESSO S/S CO-203	Carr. 1 Int. Carr. 176	San Juan	Gas Station
DEPARTAMENTO DE EDUCACION	2-940238	Closure	ESC.RAFAEL HERNANDEZ VALVERDE	RESIDENCIAL SAN JOSE	San Juan	State Government
TEXACO PUERTO RICO INC	2-861751	Amended	Texaco VILLA GRANADA S/S #228	DE DIEGO AVE. & PR 181	San Juan	Gas Station
Zakaria Yacoub	2-910154	Amended	Nur Gas Station	SICILIA ST.	San Juan	Gas Station
Andres Rivera Aviles	2-861252	Amended	Sabana Llana S/S	Ave. De Diego #475	San Juan	Gas Station
Southwest health corporation	2-990014	Amended	HOSPITAL UNIVERSITARIO DE	CALLE PERIFERAL CENTRO MEDICO DE PUERTO	San Juan	Other
P.R. MEDICAL SERV. ADM.	2-980105	Closure	ASEM- Medical Center-Cocina Central	Bo. Monacillos	San Juan	Other
ESSO STANDARD OIL CO PR	2-861270	Closure	ESSO S/S 3P-198	BARBOSA AVE. CORNER DE DIEGO	San Juan	Gas Station
San Juan Trading Co Inc.	2-980015	Closure	San Juan Trading Co.	Calle B Esq. C	San Juan	Commercial
Jose Baez- Dango Corp.	2-860864	Amended	Dango Corp SUPER GAS STATION	RIAZA ST.	San Juan	Gas Station
EDWIN V. GOSS	2-861666	Amended	EDWIN V. GOSS INC.	CALLE SAN IGNACIO	San Juan	Truck/Transporter
SOL PUERTO LIMITED	2-860779	Closure	ONE OUR CLEANERS	CENTRAL AVE. #1272	San Juan	Not Listed
SOL PUERTO LIMITED	2-860804	Closure	AMERICAN FENCE	RD. 21 KM. 4.7	San Juan	Commercial
TECNICENTROS MUNDIAL	2-960026	Closure	TECNICENTRO MUNDIAL	AVE. CENTRAL 1643	San Juan	Commercial
CIA PETROLERA CARIBE INC	2-861549	Amended	Estacion Servicio Caribe	20 ST. SO NO. 1411	San Juan	Gas Station
SOL PUERTO LIMITED	2-860814	Closure	LABORATORIO SEIN MENDEZ	DE DIEGO ST. #124	San Juan	Not Listed
SOL PUERTO LIMITED	2-860713	Amended	SHELL S/S #804711	RD 176, KM. 1.1	San Juan	Gas Station

Owner Name	AltFacilityID	Notification Description	Facility Name	Street Address	City	Facility Description
Hospital de Veteranos	2-030004	Amended	Hospital de Veteranos	Calle Casia #10	San Juan	Federal Non-Military
UNIVERSIDAD DE PUERTO RICO	2-890173	Closure	U.P.R	CAMPUS, BOX AR-UPR STATION	San Juan	Other
Caribbean Petroleum Corporation	2-860243	Amended	GULF #007	RD. #21 DE DIEGO AVENUE Reparto Metropolitano	San Juan	Gas Station
TEXACO PUERTO RICO INC	2-861762	Amended	ALTAMESA S/S #218	SAN ALFONSO AVE. #1321	San Juan	Gas Station
ESSO STANDARD OIL CO PR	2-861078	Amended	ESSO S/S CO-007	DE DIEGO AVE #964 INT. 48 ST. La Riviera	San Juan	Gas Station
ESSO STANDARD OIL CO PR	2-861080	Amended	ESSO S/S CO-016	AMERICO MIRANDA AVE. & 42 ST. Reparto	San Juan	Gas Station
ESSO STANDARD OIL CO PR	2-861138	Amended	ESSO S/S CO-042	GLASGOW AVE. CORNER GRENOBLE	San Juan	Gas Station
REFRIGERAMA INC.	2-890188	Closure	REFRIGERAMA INC.	PR-888 , ESQUINA CALLE CEMENTERIO OESTE	San Juan	Industrial
SOL PUERTO LIMITED	2-860869	Amended	SHELL S/S # 003255	CAMPO RICO AVE. Country Club	San Juan	Gas Station
Autoridad de Energia Electrica	2-860009	Amended	Antigua COCA COLA	Ave. De Diego Final	San Juan	Utilities
DEPARTAMENTO DE SALUD	2-960068	Closure	Departamento de salud	Edificio Oficina Central	San Juan	State Government
TEXACO PUERTO RICO INC	2-861744	Amended	EL COMANDANTE S/S # 358	CAMPO RICO AVE.CORNER COMANDANTE	San Juan	Gas Station
Victor Torres Perez	2-910161	Amended	VICTORY SERVICE STATION	SIMON MADERA AVE. #7	San Juan	Gas Station
SOL PUERTO LIMITED	2-910155	Closure	SHELL SERVICE STATION #003883	65 INFANTRY AVE.	San Juan	Gas Station
SOL PUERTO LIMITED	2-860987	Amended	SHELL S/S #002828	PRINCIPAL AVE. Esq. Ave. Monte Carlo	San Juan	Gas Station
TEXACO PUERTO RICO INC	2-861745	Amended	VILLA PRADES S/S #335	Ave. Simón Madera	San Juan	Gas Station
Efrain Tirado	2-861746	Amended	CAMPO RICO S/S #328	CAMPO RICO AVE. #800	San Juan	Gas Station
Caribbean Petroleum Corporation	2-860268	Amended	GULF S/S #041	AVE. DE DIEGO #613 esq Juan Pena Bo. Sabana	San Juan	Gas Station
CARIBE GENERAL ELECTRIC PROD	2-861959	Amended	CARIBE GENERAL ELECTRIC PROD	LA BRISA ST. #5	San Juan	Industrial
TEXACO PUERTO RICO INC	2-861674	Closure	LORD ELECTRIC OF P.R.	VILLA PRADES IND. PARK	San Juan	Not Listed
PUERTO RICO TELEPHONE CO	2-890088	Closure	Escuela de telecomunicacion	ALEGRIA ST. (END)	San Juan	Utilities
DEPARTAMENTO DE EDUCACION	2-940241	Closure	ESC.ANTONIO SARRIERA EGOZGUE	CARMEN HERNANDEZ	San Juan	State Government
DEPARTAMENTO DE EDUCACION	2-940244	Closure	ESC.JOSE GUALBERTO PADILLA	NEBLIN ST. #500	San Juan	State Government
ibrahim abusba abdel fattah	2-860938	Amended	Abu-USBA Petroleum	DE DIEGO AVE. 1155	San Juan	Gas Station
Caribbean Petroleum Corporation	2-860863	Amended	Gulf S/S #905	LUIS MUÑIZ SUFFRONT AVE. Los Maestros	San Juan	Gas Station
ANDRES ALIAGA TAMAYO	2-000030	Closure	AMERICAN TRANSMISSION, INC.	153 GUAYAMA ST.	San Juan	Commercial
MUNICIPIO DE SAN JUAN / DPTO.	2-940292	Closure	CDT. DR.ENRIQUE KOPPISH	CALLE SICILIA ESQ. AVE. BARBOSA#404	San Juan	Local Government
TREN URBANO	2-980137	Closure	Casa Blanca Motors	Carr #1 km 1113 hm 4 El Cinco	San Juan	State Government
Departamento de Correccion y	2-920049	Closure	PENITENCIARIA ESTATAL	PENITENCIARIA ESTATAL	San Juan	Utilities
SOL PUERTO LIMITED	2-910157	Amended	SHELL S/S #804754	65 INFANTRY AVE.	San Juan	Gas Station
Hogar Carmelitano	2-970051	Closure	Hogar Carmelitano	Calle Julian Bengoechea	San Juan	Other
SOL PUERTO LIMITED	2-860936	Amended	SHELL S/S #000515	SIMON MADERA AVE., CORNER ANDINO Villa	San Juan	Gas Station
TEXACO PUERTO RICO INC	2-861743	Amended	ITURREGUI S/S #371	ITURREGUI AVE. CORNER 413 ST.	San Juan	Gas Station
Caribbean Petroleum Corporation	2-860241	Amended	GULF S/S #005	65TH INF. & CAMPO RICO AVES km 5.1 Bo Sabana	San Juan	Gas Station
TEXACO PUERTO RICO INC	2-861767	Amended	Miguel Matos S/S #265	RD. #842, KM. 2.8	San Juan	Gas Station
TEXACO PUERTO RICO INC	2-861753	Amended	COUNTRY CLUB S/S #221	RUISEÑOR ST. #979	San Juan	Gas Station
SOL PUERTO LIMITED	2-860628	Closure	SHELL SERVICE STATION #804967	NAPOLES ST. CORNER 65 INFANTRY	San Juan	Gas Station
Juan Luis Escudero	2-860228	Amended	El Tunel S/S # 4073	65TH INFANTRY AVE. KM 1.9	San Juan	Gas Station
US POSTAL SERV-65TH INF.	2-860426	Closure	US POSTAL SERV-65TH INF. STATION	65TH INFANTRY AVE	San Juan	Not Listed
Southwest health corporation	2-900079	Closure	Hospital Pediatrico Universitario	Calle Periferal-Centro Medico de Rio Piedras	San Juan	Other
PUERTO RICO TELEPHONE CO	2-920034	Closure	REMOTO TELEFONICO XI GUAYNABO	L. ROMANACH ST. #315	San Juan	Utilities
TEXACO PUERTO RICO INC	2-861747	Closure	SUCN. GUSTAVO LUGO S/S	65 INFANTRY AVE. KM. 1.2	San Juan	Gas Station
Caribbean Petroleum Corporation	2-860119	Closure	FERRER ART STUDIO	CARR. 846 KM. 0.6	San Juan	Commercial
US POSTAL SERVICE-GPO	2-860424	Amended	US POSTAL SERVICE-VMF FACILITY	585 F.D. ROOSEVELT AVE.	San Juan	Federal Non-Military

Owner Name	AltFacilityID	Notification Description	Facility Name	Street Address	City	Facility Description
Caribbean Petroleum Corporation	2-860161	Amended	GULF #140	65TH INF.KM. 5.2 San Martin	San Juan	Gas Station
BANCO POPULAR DE P.R.	2-860451	Amended	BANCO POPULAR DE P.R.	CARR 167 KM. 1.4	San Juan	Other
NAVIERAS DE PUERTO RICO	2-940157	Closure	NAVIERAS DE PUERTO RICO	MERCADO CENTRAL ST.	San Juan	Truck/Transporter
RIMCO INC	2-860589	Closure	RIMCO INC	KM 3.7 KENNEDY AVE	San Juan	Industrial
Hospital Isaac Gonzalez Martinez	2-020041	Closure	Hospital Isaac Gonzalez	Centro Medico	San Juan	Other
Army and Air Force Exchange	2-070006	New	AAFES Shoppette Fuerte Buchanan	Edif. 556, Calle Brook # 218	San Juan	Federal Military
FONDO DEL SEGURO DEL ESTADO	2-900092	Amended	HOSPITAL INDUSTRIAL	MEDICAL CENTER	San Juan	Other
Caribbean Petroleum Corporation	2-860126	Closure	PEPSI COLA BOTTLING CO.-5423000	CALLE SIMON MADERA #28	San Juan	Gas Station
RECINTO DE CIENCIAS	2-900095	Closure	U.P.R. RECINTO CIENCIAS MEDICAS	MEDICAL CENTER	San Juan	Other
Funeraria Ehret	2-980140	Closure	Funeraria Ehret	Calle Brema #4	San Juan	Commercial
AUTORIDAD DE EDIFICIOS	2-910011	Amended	CENTRO CARDIOVASCULAR DE P.R.	AMERICO MIRANDA AVE.	San Juan	State Government
UNIVERSIDAD DE PUERTO RICO	2-910312	New	DIVISION DE TALLERES	AVE. BARBOSA	San Juan	State Government
ADM. COLG. REGIONALES, U.P.R	2-861902	Closure	ADM. COLG. REGIONALES, U.P.R	#17 ST. CORNER #6	San Juan	Industrial
TREN URBANO	2-020016	Closure	ESTACION DE DIEGO	EXPRESO DE DIEGO INT. CARR. 21	San Juan	State Government
Federal Packing of Puerto Rico	2-980079	Closure	Federal Packing of Puerto Rico	Enrique Vázquez #4	San Juan	Industrial
MUNICIPIO DE SAN JUAN / DPTO.	2-880109	Closure	HOSPITAL MUNICIPAL SAN JUAN	CENTRO MEDICO	San Juan	Other
AUTORIDAD DE LOS PUERTOS	2-860076	Amended	ESTACION GASOLINA A.S.G.	MAJAGUA ST BUILDING 16	San Juan	State Government
MUNICIPIO DE SAN JUAN / DPTO.	2-940291	Closure	CDT DR. JOSE S. BELAVAL	AVE. BORINQUEN ESQ. NIN BO. OBRERO	San Juan	Local Government
MUNICIPIO DE SAN JUAN / DPTO.	2-940288	Closure	CDT. DR. ARNALDO J. GARCIA	CALLE FLOR ANTILLANA	San Juan	Local Government
TEXACO PUERTO RICO INC	2-861510	Closure	Texaco- Otto Palacios S/S # 945	RD. 1 KM 19.1	San Juan	Gas Station
Gobierno de Puerto Rico,	2-000034	New	Departamento de la Vivienda	Ave. José Celso Barbosa #606	San Juan	State Government
RELIABLE FINANCIAL SERVICES	2-990051	New	RELIABLE FINANCIAL SERVICES	AVE. MUÑOZ RIVERA #1101	San Juan	Commercial
Caribbean Petroleum Corporation	2-860265	Amended	GULF S/S #037	PARANA ST.,ESQ. WESSRER Rio Piedras Heights	San Juan	Gas Station
MUNICIPIO DE SAN JUAN / DPTO.	2-940294	Closure	OFICINAS EJECUTIVAS	AVE. DE DIEGO FINAL AL LADO DE LA AMA	San Juan	Local Government
US DEPARTMENT OF ENERGY	2-940014	Closure	PUERTO RICO NUCLEAR CENTER	MEDICAL CENTER	San Juan	Federal Non-Military
Caribbean Petroleum Corporation	2-930031	Amended	Gulf # 415	Aeropuerto Luis Muñoz Marín Airport Cargo Area	San Juan	Gas Station
FEDERAL AVIATION	2-860102	Closure	FAA SAN JUAN	INTERNATIONAL AIRPORT	San Juan	Federal Non-Military
FEDERAL AVIATION	2-860107	Closure	FAA SAN JUAN, RTR	INTERNATIONAL AIRPORT	San Juan	Federal Non-Military
FEDERAL AVIATION	2-860108	Closure	FAA SAN JUAN VOR/TACR	INTERNATIONAL AIRPORT	San Juan	Federal Non-Military
American Airlines Inc.	2-980055	Closure	American Airlines Auto Shop	Base Aerea Muñiz	San Juan	Other
Caribbean Petroleum Corporation	2-860151	Closure	INT. AIR SERVICE-54199901	LUIS MUÑOZ MARIN INTL. AIRPORT	San Juan	Gas Station
Caribbean Petroleum Corporation	2-860255	Amended	GULF #024	MUNOZ RIVERA AV. #1007	San Juan	Gas Station
Alberto Contreras	2-861765	Amended	Rock S/S	RD. 1, KM. 20.3	San Juan	Gas Station
URBANO TORRES INC.	2-910318	Amended	URBANO TORRES INC.CARR.NO#1	TORTUGO	San Juan	Gas Station
Guillermo A. Passalacua	2-980128	Closure	Charneco S/S	Ponce de León esq. calle Cayey	San Juan	Gas Station
Rattan Specialties Inc.	2-990017	Amended	Rattan Specialties Inc.	Carr. #1 Salida Rio Piedras	San Juan	Commercial
Defensa Civil-San Juan	2-990020	Closure	Defensa Civil	Calle A #178	San Juan	Local Government
PUBLIC HOUSING ADMINISTATION	2-960013	Closure	CRISANTEMOS II	CALLE 28 ESQ. CALLE CECILIA SAN	San Juan	State Government
TEXACO PUERTO RICO INC	2-861661	Closure	CERVECERIA CORONA	STOP 20	San Juan	Industrial
Puerto Rico & Inc.	2-980010	New	Seven Eleven Inc.	Ave. Fernandez Juncos 1462	San Juan	Gas Station
SOL PUERTO LIMITED	2-860792	Closure	POLICIA DE PUERTO RICO	ANTIGUO ANGAR DEL HELICOPTERO	San Juan	Not Listed
ESSO STANDARD OIL CO PR	2-920107	Closure	Autoridad Metropolitana de Autobuses	Ave. de Diego # 37	San Juan	State Government
SOL PUERTO LIMITED	2-860826	Closure	EMERITO ESTRADA-IZUZU DE P.R.	KENNEDY AVE.	San Juan	Industrial
MUNICIPIO DE SAN JUAN	2-880107	Amended	OBRAS PUBLICAS MUNICIPAL	KENNEDY AVE., KM. 1.7	San Juan	Local Government

Owner Name	AltFacilityID	Notification Description	Facility Name	Street Address	City	Facility Description
Autoridad de Acueductos y	2-861491	Closure	CENTRO SERVICIOS - SAN JUAN	STOP 26 1/2	San Juan	Utilities
AUTORIDAD DE LOS PUERTOS	2-860092	Closure	Aeropuerto F.Rivas-Isla Grande	GPO BOX 2829	San Juan	Utilities
SOL PUERTO LIMITED	2-860705	Amended	SHELL S/S 804975	PONCE DE LEON, Parada 27	San Juan	Gas Station
FUNDACION EDUCATIVE ANA G	2-990056	Closure	Universidad Metropolitana Canal 40	Carr. 176 Km. 0.5	San Juan	Other
Autoridad de Energia Electrica	2-860761	Closure	PLANTA TERMoeLECTRICA	ZONA PORTUARIA	San Juan	State Government
MUNICIPIO DE SAN JUAN	2-980056	Closure	Municipio de San Juan	Calle Duarte Final Este	San Juan	Local Government
ESSO STANDARD OIL CO PR	2-910317	Closure	Esso / San Juan Star	Ave. Kennedy	San Juan	Industrial
NUTRI CARIBE,INC (CHOCOLATE	2-960056	Amended	Nutri Caribe, Inc.	Calle Manuel Camuñas #4	San Juan	Commercial
Ysiem Corporation	2-960050	Closure	Almacenes La Riviera	Ave. 65 de Infantería Km. 3.1 Sabana Llana Antiguo	San Juan	Auto Dealership
Autoridad de Energia Electrica	2-970049	Closure	Antiguo Jet Covadonga	Paseo Covadonga	San Juan	Other
PUBLIC HOUSING ADMINISTATION	2-960012	Closure	CRISANTEMOS I	CALLE C RAMOS ANTONINI	San Juan	State Government
SOL PUERTO LIMITED	2-860793	Closure	MUEBLERIAS MENDOZA	RD. #1	San Juan	Not Listed
HORMIGONERA CARIBE	2-860063	New	HORMIGONERA CARIBE	RD 845 KM 1.5	San Juan	Contractor
O & Y Enterprises	2-980074	Closure	Edificio Plaza Scotiabank	Ave. Ponce de León # 273	San Juan	Commercial
TEXACO PUERTO RICO INC	2-861752	Amended	UNIVERSITY GARDENS S/S #226	SALAMANCA ST.#215 CORNER HARVARD	San Juan	Gas Station
ESSO STANDARD OIL CO PR	2-861124	Amended	ESSO S/S CO-014	MUÑOZ RIVERA AVE. #1004	San Juan	Gas Station
ESSO STANDARD OIL CO PR	2-861269	Closure	ESSO S/ S 77037	SAN FRANCISCO SHOPPING CENTER	San Juan	Gas Station
GOMEZ HERMANOS, INC	2-940197	Closure	Toyota de PR (Ex GOMEZ HERMANOS	MUÑOZ RIVERA AVE. #1064	San Juan	Auto Dealership
ESSO STANDARD OIL CO PR	2-910344	Closure	SEARS ROEBUCK DE P.R.	RD #176 KM 0.8, CUPEY	San Juan	Commercial
PUERTO RICO TELEPHONE CO	2-000026	Amended	Remoto Montehiedra	Ave. Los Romero	San Juan	Utilities
Kmart Corporation	2-970009	Closure	Kmart Store #9789	Ave. Winston Churchill	San Juan	Commercial
Luis R. Rodriguez Rodriguez	2-860724	Amended	L.R. Gas Station	STATE ROAD #176 KM 7.2	San Juan	Gas Station
First Real Estate S.E.	2-940252	Closure	Suarez Toy House	Road 845 Internal Ind. Development Victor Suarez	San Juan	Commercial
ESSO STANDARD OIL CO PR	2-861435	Closure	RIO CONSTRUCTION CORP.	RD. 1, KM. 18.5	San Juan	Industrial
ALBANO ONE HOUR MARTINIZING	2-940112	New	ALBANO ONE HOUR MARTINIZING	RD. CUPEY CORNER RHIN	San Juan	Commercial
AUTORIDAD DE CARRETERAS	2-050004	Amended	FAcilidades Tren Urbano Cupey	Carr 1 y Carr 21	San Juan	Gas Station
ESSO STANDARD OIL CO PR	2-861139	Amended	ESSO S/S CO-185	RD. 1 KM. 13.4 Urb Antonsanti	San Juan	Gas Station
PRODUCTOS DE CARRETERA	2-860010	Closure	PRODUCTOS DE CARRETERA	FILIPPO DI PLANA RD 20 KM 20	San Juan	Contractor
WELLS FARGO ARMORED SERV.	2-860098	Closure	WELLS FARGO ARMORED SERV.	10 GANGES ST	San Juan	Truck/Transporter
Caribbean Petroleum Corporation	2-860038	Amended	Gulf #330 (Plaza Interamericana)	CARR. 838 KM. 4 HM. 4	San Juan	Gas Station
SOL PUERTO LIMITED	2-860802	Closure	Vilco Chemical-Shell Site	RD. #1 KM. 19.9	San Juan	Industrial
Hospital San Gerardo	2-980073	Closure	Hospital San Gerardo	Carr.844 km. 0.5 Cupey Bajo	San Juan	Other
Total Petroleum Puerto Rico Corp.	2-910383	Amended	Total Petroleum #3304	RD 176 KM 8.1	San Juan	Gas Station
José Sanchez	2-860721	Amended	CITGO CAIMITO	ROAD 842 KM 4 HM 1	San Juan	Gas Station
Autoridad de Acueductos y	2-861490	Closure	OPERATION SECTION	EXPERIMENTAL STATION	San Juan	Utilities
VA MEDICAL & REG. OFFICE	2-861524	Amended	VA CARIBBEAN HEALTHCARE	RD #21 10 CASIA ST	San Juan	Federal Non-Military
TEXACO PUERTO RICO INC	2-861772	Amended	EL CEREZAL S/S #331	PONCE DE LEON AVE.	San Juan	Gas Station
WOMETCO DE PUERTO RICO	2-950061	Closure	BASKIN ROBBINS	EL SEÑORIAL MALL	San Juan	Commercial
ESSO STANDARD OIL CO PR	2-861253	Amended	ESSO S/S 3P-227	RD. 846, KM. 1.1. Centro Comercial Ciudad	San Juan	Gas Station
SEARS,ROEBUCK AND CO.	2-861900	Amended	SEARS,ROEBUCK AND CO.	ROAD #176 KM 0.5	San Juan	Commercial
ARMOR ENTERPRISES	2-940082	New	Armor Enterprises-Laundry	PARANA ST. #31, EL PARAISO Rio Piedras	San Juan	Other
Eagle Gas Corp.	2-860692	Amended	EAGLE GAS CORPORATION	RD. 842 KM 1.9	San Juan	Gas Station
COLEGIO SAN IGNACIO DE	2-860719	Closure	COLEGIO SAN IGNACIO DE LOYOLA	SABRECO (END) ST.	San Juan	Not Listed
P.R. MEDICAL SERV. ADM.	2-861945	Closure	STEAM POWER PLANT	MEDICAL CENTER	San Juan	Other

Owner Name	AltFacilityID	Notification Description	Facility Name	Street Address	City	Facility Description
PUERTO RICO TELEPHONE CO	2-920035	Closure	REMOTO TELEFONICO VII GUAYNABO	RD #1 KM 19.10 (INTERIOR)	San Juan	Utilities
Autoridad de Energia Electrica	2-920103	Closure	TALLER DE MECANICA AUTOMOTRIZ	SAN ROBERTO ST., MONACILLOS WARD	San Juan	Utilities
ESTACION EXPERIMENTAL	2-861991	Closure	TECNOLOGIA DE ALIMENTOS	RD #1 KM 12.9	San Juan	State Government
EL COQUI RESORT INC.	2-940102	Closure	HOTEL LA FUENTE	RD. #842 KM. 7.0	San Juan	Commercial
CAPITOL ENGINEERING	2-940124	New	CAPITOL ENGINEERING	RD. #176 KM. 5.8	San Juan	Contractor
ESTACION EXPERIMENTAL	2-861993	Closure	PLANTA PILOTO DE RON	RD. #1 KM 12.9	San Juan	Utilities
AUTORIDAD DE CARRETERAS	2-950008	Closure	AUTORIDAD DE CARRETERAS	RD.1 KM. 18.5	San Juan	State Government
DEPARTAMENTO DE EDUCACION	2-940246	Closure	ESC. INES MARIA MENDOZA	RD. 842 KM 2 HM 6	San Juan	State Government
SOL PUERTO LIMITED	2-861026	Amended	SHELL S/S #000507	CARMEN HERNANDEZ CORNER LUCIANO Urb El	San Juan	Gas Station
Autoridad de Energia Electrica	2-920081	Closure	CENTRO DE TRANSMISION DE	RD #1, MONACILLOS WARD	San Juan	Utilities
Total Petroleum Puerto Rico Corp.	2-930081	Closure	ISLA PETROLEUM CORP.	RD. #19, KM 1.2	San Juan	Gas Station
Departamento de Correccion y	2-940128	New	PRESIDIO ESTATAL DE P.R.	RD. #21	San Juan	State Government
TREBOL MOTORS	2-880088	Closure	TREBOL MOTORS	KENNEDY AVE. CORNER ORQUIDEA ST.	San Juan	Auto Dealership
J.A.B. CLEANERS INC.	2-940093	Closure	J.A.B. CLEANERS INC.	SAN FRANCISCO SHOPPING CENTER	San Juan	Commercial
TEXACO PUERTO RICO INC	2-861763	Amended	SANTA MARIA S/S #225	RD. #1, KM. 16.6	San Juan	Gas Station
TEXACO PUERTO RICO INC	2-861759	Amended	Texaco Villa Nevarez S/S #208	#2 ST. CORNER #21 ST.	San Juan	Gas Station
Caribbean Petroleum Corporation	2-860197	Amended	GULF S/S #179	Ave. Americo Miranda, Esq. Gutenberg JArdenes	San Juan	Gas Station
ESSO STANDARD OIL CO PR	2-861130	Closure	ESSO S/S COB-025	MUÑOZ RIVERA AVE.	San Juan	Gas Station
CAFE VALENCIA	2-990028	Closure	CAFE VALENCIA	AVE MUÑOZ RIVERA INT. AVE LOS MIRTOS	San Juan	Commercial
DEPARTAMENTO DE EDUCACION	2-950037	Closure	ESCUELA SOTERO FIGUEROA	PALMA REAL AVE., CORNER FORDHAM	San Juan	State Government
ANTILLES MOTORS REBUILDERS	2-920040	Closure	ANTILLES MOTORS REBUILDERS	DE DIEGO AVE. #480	San Juan	Commercial
COOPERATIVA DE SEGURO	2-880062	Closure	COOPERATIVA DE SEGURO	NEVAREZ ST.& AMERICO MIRANDA AVE	San Juan	Not Listed
COOP. DE SEGUROS DE VIDA DE	2-861941	Closure	COOP. DE SEGUROS DE VIDA DE P.R.	AMERICO MIRANDA AVE. #400	San Juan	Commercial
VA MEDICAL & REG. OFFICE	2-890196	New	120 BED NURSING HOME & BLIND	AB ONE VETERANS PLAZA	San Juan	Not Listed
ESSO STANDARD OIL CO PR	2-861438	Closure	UNIVERSIDAD INTERAMERICANA	GALILEO ST. END	San Juan	Industrial
International Institute of Tropical	2-010026	Closure	Jardin Botanico UPR- Rio Piedras	Los Terreno de la estacion experimental UPR	San Juan	State Government
Autoridad de Energia Electrica	2-860744	Closure	CENTRO DE DISTRIBUCION	SAN ROBERTO ST.	San Juan	Utilities
DEPARTAMENTO DE SALUD	2-990058	Amended	HOSPITAL SIQUIATRIA RAMON	CENTRO MEDICO	San Juan	State Government
AUT. METROPOLITANA	2-861948	Amended	Autoridad Metropolitana de Autobuses	#37, DE DIEGO AVE.	San Juan	State Government
Maria Cristina Goenaga	2-980067	Closure	Créditos e Inversiones San Miguel Inc.	Calle Prolongacion La paz	San Juan	Commercial
DEPARTAMENTO RECURSOS	2-970021	Closure	Casa de Bombas	Ave. Baldorioty de Castro Km. 4.8	San Juan	Other
Condado Plaza Hotel	2-980118	Closure	Condado Plaza Hotel	Ave. Ashford 999	San Juan	Other
SOL PUERTO LIMITED	2-980132	Amended	CAPARRA MOTORS- TARGET RENT A	CALLE PASANTE #207	San Juan	Other
Autoridad de Energia Electrica	2-860765	Closure	SANTURCE JET	LUCHETTI ST.	San Juan	Utilities
AUTORIDAD DE CARRETERAS	2-040011	Closure	Autoridad de carreteras	Avenida Ponce de Leon Esq. Ave. Borinquen	San Juan	Not Listed
APARTMENT INVESTMENT AND	2-950066	Closure	VISTAS DE SAN JUAN APARTMENTS	AVE. FERNANDEZ JUNCOS 600	San Juan	Residential
LOIZA CLEANERS INC.	2-861423	Amended	LOIZA CLEANERS	LOIZA ST. #63	San Juan	Industrial
ESSO STANDARD OIL CO PR	2-861436	Closure	CONDADO HOLIDAY INN	ASHFORD AVE. #977	San Juan	Industrial
Aut.del Nuevo Distrito del Centro de	2-030007	Closure	Aut.Nuevo Distrito Centro Convenciones	Ave. Fernandez Juncos #610	San Juan	State Government
Autoridad de Energia Electrica	2-990012	Closure	Antigua Algodonera	Calle Condado Esq. Ave. Ponce de Leon	San Juan	Utilities
TEXACO PUERTO RICO INC	2-861638	Closure	RAMON L. RODRIGUEZ S/S #311	110 DE DIEGO AVE.Corner Loiza St. Santurce	San Juan	Gas Station
TREBOL MOTORS	2-880086	Closure	Trebol Motors	R.H. Todd Ave.Baldorioty de Castro	San Juan	Auto Dealership
CARLOS ARBOLEDA	2-920085	Amended	AUTORIDAD DE LOS PUERTOS	MAINTENANCE SHOP	San Juan	State Government
CIA PETROLERA CARIBE INC	2-860727	Amended	Gasolinera CARIBE, INC.	R.H. TODD 1000	San Juan	Gas Station

Owner Name	AltFacilityID	Notification Description	Facility Name	Street Address	City	Facility Description
Leonardo Torres	2-860288	Amended	Global Gasoline Inc	PONCE DE LEON 1521,Rio Piedras	San Juan	Gas Station
Taco gas Inc/Jaime Prieto Silva	2-861555	Amended	Zulu Gas Station /Formel Marine	FERNANDEZ JUNCOS AVE. &	San Juan	Gas Station
DOCTORS HOSPITAL INC	2-900063	Amended	DOCTORS HOSPITAL INC	SAN RAFAEL ST.	San Juan	Other
HOSPITAL PAVIA INC.	2-920032	Closure	HOSPITAL PAVIA	ASIA ST. #1462	San Juan	Other
Total Petroleum Puerto Rico Corp.	2-910061	Amended	Total Petroleum #1003	Calle San Jose #704	San Juan	Gas Station
SUCESION RUIZ GRAU	2-930009	Closure	PANADERIA RESTAURANTE LISBOA	PONCE DE LEON AVE. #1850	San Juan	Commercial
UNIVERSIDAD SAGRADO	2-861522	Closure	UNIVERSIDAD SAGRADO CORAZON	ROSALES ST. CORNER SAN ANTONIO	San Juan	Other
SOL PUERTO LIMITED	2-860967	Closure	SHELL S/S #000019	PONCE DE LEON #1910 Santurce	San Juan	Gas Station
RICARDO J. ROSELLO	2-860872	Amended	San Mateo Servicentro	EDUARDO CONDE AVE.	San Juan	Gas Station
Caribbean Petroleum Corporation	2-860960	Amended	GULF S/S482	FERNANDEZ JUNCOS AVE. #816	San Juan	Gas Station
SOL PUERTO LIMITED	2-860956	Amended	SHELL S/S#000302	DE DIEGO AVE. CORNER WILSON	San Juan	Gas Station
SOL PUERTO LIMITED	2-860875	Amended	SHELL S/S #000329	FERNANDEZ JUNCOS AVE. Esq. Hipodromo	San Juan	Gas Station
Administracion Servicios Generales	2-860082	Amended	Area Transporte- Hato Rey	BARBOSA AVE. #155	San Juan	State Government
SOL PUERTO LIMITED	2-860782	Closure	STAR TAXI (ROBERTO LEFRANC)	DONCELLA ST. #101	San Juan	Not Listed
PUERTO RICO PUBLIC BUILDING	2-900090	Closure	AUTORIDAD DE EDIFICIOS PUBLICO	APARTADO 41209	San Juan	Other
ESSO STANDARD OIL CO PR	2-861134	Amended	ESSO S/S CO-035	Ave. Ponce de León Esq. Calle Madrid	San Juan	Gas Station
SAN JUAN GAS COMPANY	2-940162	New	SAN JUAN GAS COMPANY	EXPRESO MARGINAL SUR AVE.	San Juan	Commercial
SOL PUERTO LIMITED	2-860946	Amended	SHELL S/S 002291	140 APONTE STREET	San Juan	Gas Station
JIMENEZ & FERNANDEZ INC.	2-940160	Amended	CAFE YAUCONO	FERNANDEZ JUNCOS AVE.STOP 16 1/2	San Juan	Industrial
TEXACO PUERTO RICO INC	2-861564	Amended	Texaco Miramar S/S #217	FERNANDEZ JUNCOS & ESTADO ST.	San Juan	Gas Station
TEXACO PUERTO RICO INC	2-861682	Closure	P.R. ASPHALT CO.	800 ROBERTO H. TODD AVE.	San Juan	Industrial
ASHFORD PRESBYTERIAN	2-900061	Closure	ASHFORD PRESBYTERIAN	1451 ASHFORD AVENUE	San Juan	Other
Caribbean Petroleum Corporation	2-860178	Amended	Gulf S/S #159	Condado. Ave. Luchetti Marginal	San Juan	Gas Station
Santa Paula Oil	2-900031	Amended	SANTA PAULA OIL	PALMA ST. #1304	San Juan	Gas Station
ELSA DELGADO	2-910078	Amended	Con GAS	FERNANDEZ JUNCOS AVE. #1104	San Juan	Gas Station
MUNICIPIO DE SAN JUAN	2-940023	New	CENTRO PESQUERO DE SAN JUAN	SECTOR HOARE	San Juan	Local Government
ESSO STANDARD OIL CO PR	2-861126	Amended	ESSO S/S CO-018	Ave. Expreso Sur Pda. 14	San Juan	Gas Station
Caribbean Petroleum Corporation	2-860237	Amended	GULF #452	Ave. Baldorioty de Castro Norte Shopping Center	San Juan	Gas Station
AT & T	2-990024	Amended	AT & T	AVE. PNCE DE LEON #820	San Juan	Commercial
SOL PUERTO LIMITED	2-860877	Amended	SHELL S/S #000310	LABRA ST. PDA 18	San Juan	Gas Station
CONDADO HOTEL PARTNERSHIP	2-930079	Closure	CONDADO HOTEL-Marriott	1309 ASHFORD AVE.	San Juan	Other
FEDERAL AVIATION	2-860104	Closure	ISLA GRANDE ATCT	ISLA GRANDE AIRPORT	San Juan	Federal Non-Military
P R DRYDOCK & MARINE	2-861521	Closure	P R DRYDOCK & MARINE TERMINALS	MIRAFLORES/VILLASVERDE ST PIER 15	San Juan	Industrial
World Com Inc.	2-860026	Amended	World Com	665 PONCE DE LEON AVE.	San Juan	Commercial
ESSO STANDARD OIL CO PR	2-860696	Amended	ESSO-Hertz Rent a Car Condado	ASHFORD AVE. #1365	San Juan	Commercial
BANCO POPULAR DE P.R.	2-940193	Closure	BANCO POPULAR DE P.R.	PONCE DE LEON AVE. #1155	San Juan	Other
ITT ALL AMERICA CABLES & RADIO	2-860022	Closure	ITT ALL AMERICA CABLES & RADIO	901 PONCE DE LEON AVE.	San Juan	Utilities
John Sugden	2-960064	Closure	La Fondita de Jesus	Calle Monserrate Sector Trastalleres	San Juan	Not Listed
ESSO STANDARD OIL CO PR	2-930077	Closure	L & M CAR RENTAL	1051 ASHFORD AVE.	San Juan	Commercial
DEPARTAMENTO RECURSOS	2-862002	New	ESTACION DE BOMBAS DE DIEGO	DE DIEGO AVE & ESTRELLA ST	San Juan	Not Listed
Caribbean Petroleum Corporation	2-860274	Amended	GULF SIS #050	Mcleary ST. #1908	San Juan	Gas Station
TEXACO PUERTO RICO INC	2-861583	Amended	Texaco- Stop 18 S/S #210	FERNANDEZ JUNCOS AVE. #1256	San Juan	Gas Station
ESSO STANDARD OIL CO PR	2-861128	Closure	ESSO S/S CO-020	Ave. Ponce de León Esq. Borinquen # 1901	San Juan	Gas Station
OCHOA FERTILIZER CO.,INC	2-860413	Closure	OCHOA FERTILIZER CO.,INC	PROLONGACION PAZ ST. #744	San Juan	Industrial

Owner Name	AltFacilityID	Notification Description	Facility Name	Street Address	City	Facility Description
ESSO STANDARD OIL CO PR	2-861132	Amended	ESSO S/S CO-030	Calle Labra Esq. Ave. R. H. Todd	San Juan	Gas Station
U.S. Naval Station	2-000016	Closure	NAVAL RESERVATION BLDGS. 445 &	STOP 7 1/2	San Juan	Federal Military
Caribbean Petroleum Corporation	2-860325	Closure	GULF SERVICE STATION #0403	FRANCIA ST. #503. Hato Rey	San Juan	Gas Station
SOL PUERTO LIMITED	2-860693	Amended	SHELL S/S #804819	LAS PALMAS, CORNER CERRA ST.956 Santurce	San Juan	Gas Station
POLICIA DE PUERTO RICO	2-000019	Closure	PRECINTO 182-HATO REY ESTE	Calle Sicilia final (Calle 13) Esq. Calle Dr. Lopez	San Juan	State Government
CIA PETROLERA CARIBE INC	2-861551	Amended	CARPENTER ROAD S/S	BARBOSA AVE. 1203	San Juan	Gas Station
Pedro Rodriguez Orosco	2-860723	Amended	Quisqueya S/S	QUISQUEYA ST. #55	San Juan	Gas Station
RENOVADORA INC.	2-970004	Closure	RENOVADORA INC.	RIO PIEDRAS COMMERCIAL	San Juan	Other
GARAGE ARCO,INC	2-900026	Amended	GARAGE ARCO,INC	BARBOSA AVE. #64	San Juan	Gas Station
BMA SAN JUAN	2-950043	New	BMA SAN JUAN	205 DUARTE ST. 3 RD FLOOR	San Juan	Other
MODAS JOSEPHINE INC	2-862012	New	MODAS JOSEPHINE INC	CAROLINA ST. #513	San Juan	Not Listed
MOTORAMBAR-SERVICIOS	2-940001	Closure	FUNDACION SIERRA BOERMAN	PONCE DE LEON 701	San Juan	Aircraft Owner
Caribbean Petroleum Corporation	2-920008	Amended	GULF S/S #301	BARBOSA AVE. #620 al lado Supermercado Conchita	San Juan	Gas Station
Mahmoud Ali Shehadeh	2-861131	Amended	Barbosa S/S (Ex ESSO S/S CO-027)	BARBOSA AVE. 612	San Juan	Gas Station
Triple-S Inc.	2-990019	Closure	Triple-S	Avenida Matadero	San Juan	Commercial
Victor Fernández	2-910143	Amended	Aramco Gas Station	BARBOSA AVE. #710	San Juan	Gas Station
Plaza Las Americas Inc.	2-980048	Closure	Plaza Las Americas Inc.	Carr.18 Esq. Ave. Fernandez Roosevelt	San Juan	Commercial
TEXACO PUERTO RICO INC	2-861756	Amended	QUINTANA S/S #202	GUAYAMA & FRANCIA STREETS	San Juan	Gas Station
SOL PUERTO LIMITED	2-860874	Closure	SHELL SERVICE STATION #001465	BARBOSA AVE. CORNER DUARTE	San Juan	Gas Station
ANGEL LUIS COLON	2-860378	Amended	Total 2169 (exSHELL S/S #004031)	AVE. Barbosa	San Juan	Gas Station
ESSO STANDARD OIL CO PR	2-861267	Amended	ESSO S/S 2P-341	Ave. Barbosa #448 Esq. Guayama	San Juan	Gas Station
AUTORIDAD DE EDIFICIOS	2-930046	Closure	EDIFICIO JUAN C. CORDERO DAVILA	BARBOSA AVE. #606	San Juan	Local Government
BAMI DE PUERTO RICO	2-900062	Closure	HATO REY COMMUNITY HOSPITAL	PONCE DE LEON AVE. # 435	San Juan	Other
ESSO STANDARD OIL CO PR	2-861136	Closure	ESSO SERVICE STATION	CHILE ST. URB. PIÑEIRO	San Juan	Gas Station
PUERTO RICO TELEPHONE CO	2-890090	Amended	HATO REY C.O.	PONCE DE LEON AVE. #562, PDA.35	San Juan	Utilities
Alfredo de Armas	2-950023	Closure	COMPRESORES & EQUIPO	GUAYAMA ST. #267	San Juan	Commercial
SOL PUERTO LIMITED	2-860942	Closure	SHELL SERVICE STATION #001180	PONCE DE LEON AVE.	San Juan	Gas Station
Valines Industrial Laundry	2-920121	New	Valines Industrial Laundry	2260 Ave. Rexach Barrio Obrero Santurce	San Juan	Commercial
PRINCIPADO MODERN DRY	2-940079	Closure	PRINCIPADO MODERN DRY	BARBOSA AVE. #604	San Juan	Commercial
Eduardo O. Viera Zayas	2-861546	Amended	Eduardo Viera S/S	RD #12, #517, BORINQUEN AVE.	San Juan	Gas Station
MUNICIPIO DE SAN JUAN	2-990057	Closure	ESTACION DE BOMBAS REXACH	BARRIO OBRERO	San Juan	Local Government
TEXACO PUERTO RICO INC	2-861581	Amended	Texaco- Piñero Development S/S #353	ROOSEVELT AVE. EXT. TRINIDAD	San Juan	Gas Station
Best Western Hotel Pierre	2-990071	Closure	Best Western Hotel Pierre	Ave. De Diego #105	San Juan	Commercial
Caribbean Petroleum Corporation	2-900035	Amended	Gulf S/S #399	LOIZA ST.ESQ.LOS BAÑOS	San Juan	Gas Station
SOL PUERTO LIMITED	2-860656	Amended	SHELL S/ S #804738	LOIZA ST., CORNER KINGS COURT	San Juan	Gas Station
SOL PUERTO LIMITED	2-860949	Closure	SHELL SERVICE STATION #000337	LOIZA ST. CORNER SANTA CECILIA	San Juan	Gas Station
ESSO STANDARD OIL CO PR	2-861140	Amended	ESSO S/S CO-186	Calle Loíza Esq.Tapia	San Juan	Gas Station
ESSO STANDARD OIL CO PR	2-861142	Amended	ESSO S/S CO-205	Calle Loíza # 2207	San Juan	Gas Station
Caribbean Petroleum Corporation	2-860406	Amended	GULF S/S #458	BALDORIOTY & DEGETAU STS.sANTURCE	San Juan	Gas Station
SOL PUERTO LIMITED	2-860941	Amended	SHELL S/S #000680	LOIZA ST CORNER CAOPOS Punta Las Marias	San Juan	Gas Station
Luis Gárate	2-020012	Amended	La Nueva Puerta de Santurce, Inc.	Ruiz Belvis # 237	San Juan	Residential
LOIZA CLEANERS	2-861424	Amended	LOIZA CLEANERS	LOIZA ST. #1702	San Juan	Industrial
US ARMY CORPS OF ENGINEERS	2-940251	Closure	OLD NAVAL STATION	W-5 SECOND FLOOR	San Juan	State Government
TEXACO PUERTO RICO INC	2-861689	Closure	SAMMY MAIZ AND CO.	BALDORIOTY AVE. & POMARROSA	San Juan	Truck/Transporter

Owner Name	AltFacilityID	Notification Description	Facility Name	Street Address	City	Facility Description
TEXACO PUERTO RICO INC	2-861554	Amended	Texaco- Eduardo Conde S/S #232	EDUARDO CONDE AVE. #1928	San Juan	Gas Station
ESSO STANDARD OIL CO PR	2-861432	Closure	ESSO-Oliver Exterminating	UTUADO ST. #16	San Juan	Commercial
ESSO STANDARD OIL CO PR	2-861441	New	Esso Hotel La concha	Ave Ashford Condado	San Juan	Not Listed
ROSA ELENA JIMENEZ	2-960022	Closure	ROSA ELENA JIMENEZ	CALLE PARIS #245	San Juan	Residential
Rafael Coutto	2-870018	Amended	TEXXAN OIL CO.	BARBOSA AVE. #312	San Juan	Gas Station
SOL PUERTO LIMITED	2-860811	Closure	PREVENTIVE MAINT. SERVICE	PARIS ST. #165	San Juan	Industrial
SOL PUERTO LIMITED	2-860780	Closure	ULTRA CHEMICAL	DUARTE ST. #206	San Juan	Not Listed
Autoridad de Acueductos y	2-861489	Amended	CENTRAL OFFICE-CONSERV. SECT.	604 BARBOSA AVE.	San Juan	State Government
SOL PUERTO LIMITED	2-910159	Amended	SHELL S/S #804924	RD ISLA VERDE KM 2.4	San Juan	Gas Station
Autoridad de Acueductos y	2-861494	Closure	ALMACEN MC CRAKEN	52 GUAYAMA ST.	San Juan	Utilities
ESSO STANDARD OIL CO PR	2-861127	Amended	ESSO S/S CO-019	Calle Loiza Esq. Taft # 175	San Juan	Gas Station
Asociacion de Empleados del Estado	2-050006	Closure	Asociacion de Empleados del Estado	Ave. Ponce De Leon # 463	San Juan	Not Listed
SOL PUERTO LIMITED	2-860934	Amended	SHELL S/S #003360	MARTINO ST. CORNER EMILIANO POLL Bo Caimito	San Juan	Gas Station
Caribbean Petroleum Corporation	2-860224	Closure	GULF S/S #436	Calle Tapia, Esq. Eduardo Conde	San Juan	Gas Station
SUIZA DAIRY CO. INC.	2-860148	Amended	SUIZA DAIRY - 54280000	AVE. DE DIEGO & SAN PATRICIO	San Juan	Industrial
FRANCISCO QUIÑONES	2-950072	Closure	CHANTRES CLEANERS INC.	CALLE JOSE S. QUIÑONES #524	San Juan	Commercial
Total Petroleum Puerto Rico Corp.	2-860219	Amended	Total Petroleum #3289	EDUARDO CONDE AVE./HAYDEE REXACH	San Juan	Gas Station
Caribbean Petroleum Corporation	2-862023	Closure	PRODUCTOS DE PETROLEO	RUIZ BELVIS ST. #239	San Juan	Not Listed
SOL PUERTO LIMITED	2-860771	Closure	HATO REY TRANSPORT	DUARTE ST. #218	San Juan	Not Listed
MOTORAMBAR-SERVICIOS	2-930035	Amended	MOTORAMBAR	BECHARA ST.	San Juan	Auto Dealership
MOBIL OIL CARIBE	2-860703	New	CARIBE SHIPPING	PORT #9	San Juan	Not Listed
ESSO STANDARD OIL CO PR	2-861119	Amended	ESSO S/S CO-006	ESCORIAL AVE. #557 Caparra heights	San Juan	Gas Station
CENTRO AUTOMOTRIZ SANTA	2-940088	Closure	AUTOS VEGA INC.	BECHARA ST. CORNER SEGARRA	San Juan	Auto Dealership
PUERTO RICO TELEPHONE CO	2-890093	Closure	SAN PATRICIO REPETIDORA	ROOSEVELT AVE.	San Juan	Utilities
ESSO STANDARD OIL CO PR	2-861120	Amended	ESSO S/S CO-008	AVE. F.D. ROOSEVELT Esq. Ensenada Caparra	San Juan	Gas Station
Caribbean Petroleum Corporation	2-860267	Amended	GULF #040	Ave. Kennedy Urb Industrial Bechara	San Juan	Gas Station
Caribbean Petroleum Corporation	2-860336	Amended	GULF #0304	RD #2 KM. 5.0 Ave Kennedy MArg Buchanan	San Juan	Gas Station
ESSO STANDARD OIL CO PR	2-861137	Amended	ESSO S/S CO-040	PIÑEIRO AVE. #1024	San Juan	Gas Station
VELVIS DEVELOPMENT CORP.	2-950069	Closure	VELVIS DEVELOPMENT CORP.	A ST. #21, MARIO JULIA IND.PARK	San Juan	Industrial
Angel Rivera	2-861566	Amended	Angel Rivera S/S (AntesTexaco Parque	ROOSEVELT AVE. #950	San Juan	Gas Station
Total Petroleum Puerto Rico Corp.	2-910141	Closure	GPR #2244	MATADERO & C ST.	San Juan	Gas Station
Caribbean Petroleum Corporation	2-860120	Closure	MUNICIPIO DE SAN JUAN	PUBLIC WORKS BLDG.	San Juan	Local Government
TEXACO PUERTO RICO INC	2-880006	Amended	ANGELBERTO REYES S/S # 334	ROOSEVELT AND ESCORIAL AVES.	San Juan	Gas Station
TEXACO PUERTO RICO INC	2-910016	Closure	SANTURCE SODA WATER	RD #2 KM 3.7, KENNEDY AVE.	San Juan	Industrial
TEXACO PUERTO RICO INC	2-861654	Closure	BEST CONTRACTING CORP.	RD. 845 KM. 1.6	San Juan	Not Listed
TEXACO PUERTO RICO INC	2-861569	Amended	Texaco Puerto Nuevo Norte S/S 227	ROOSEVELT AVE.& DE DIEGO 1301	San Juan	Gas Station
TEXACO PUERTO RICO INC	2-861559	Amended	Texaco- Las Lomas S/S #213	CENTRAL AVE. CORNER SAN PATRICIO	San Juan	Gas Station
BENJAMIN KAUFFMANN JULIA	2-860937	Amended	Andalucia S/S	ANDALUCIA AVE., CORNER ACAPULCO	San Juan	Gas Station
AUTORIDAD DE EDIFICIOS	2-930051	Amended	Centro Gubernamental Minillas	DE DIEGO AVE. STOP 22	San Juan	State Government
Caribbean Petroleum Corporation	2-860158	Closure	FIRESTONE INTERAMER. 54189000	MARIO JULIA IND. PARK	San Juan	Commercial
TEXACO PUERTO RICO INC	2-861650	Closure	BETTERROADS ASPHALT CORP.	RD. 845 KM. 1.6	San Juan	Not Listed
Caribbean Petroleum Corporation	2-860318	Amended	GULF #119	CENTRAL AVE. #1039 Puerto Nuevo	San Juan	Gas Station
US ARMY CORPS OF ENGINEERS	2-080001	Amended	US Naval Air Station	Antigua Base Miramar	San Juan	Not Listed
Asociacion deMaestros	2-070012	New	Asociacion de Maestros de Puerto Rico	Ave. Ponce de Leon # 452	San Juan	State Government

Owner Name	AltFacilityID	Notification Description	Facility Name	Street Address	City	Facility Description
San Juan Development	2-940182	Closure	San Juan Development	Ponce de Leon Ave. #250 Hato Rey	San Juan	Not Listed
Administración Desarrollo y Mejoras a	2-960043	Closure	Villa Panamericana y Las Orquideas	Road 181 Esq. Ramal Este	San Juan	Residential
Caribbean Petroleum Corporation	2-860117	Amended	AMERICAN INDUSTRIAL LAUNDRY	CORCHADO STREET #1202	San Juan	Gas Station
Rafael Juarbe Lloveras	2-000002	Amended	Gas Service station 5143	Carr. 176	San Juan	Gas Station
LOIZA CLEANERS INC	2-940113	New	LOIZA CLEANERS INC	DE DIEGO AVE. #721	San Juan	Not Listed
Caribbean Petroleum Corporation	2-860194	Amended	GULF S/S #176	RD. 1 CALLE AMATISTA Urb Bucare	San Juan	Gas Station
CENTERS FOR DISEAS. CONT.&	2-940158	New	CENTERS FOR DISEAS. CONT.&	CASIA ST. #2	San Juan	Federal Non-Military
Caribbean Petroleum Corporation	2-860244	Amended	GULF S/S #010	CALLE 52, ESQ. 54 S.E. La Rlviera	San Juan	Gas Station
SOL PUERTO LIMITED	2-860996	Amended	SHELL S/S #002453	RD. 21, KM. 5, HM. 4	San Juan	Gas Station
SOL PUERTO LIMITED	2-860943	Closure	COOP. TRANSP. METROPOLITANO	RD. #21 KM 0.5	San Juan	Not Listed
Caribbean Petroleum Corporation	2-860242	Amended	GULF S/ S #006	SAN PATRICIO & AVE. CENTRAL Las Lomas	San Juan	Gas Station
CRUZ ROJA AMERICANA	2-940147	Closure	CRUZ ROJA AMERICANA	Centro Medico Calle 9 E	San Juan	Other
SOL PUERTO LIMITED	2-860953	Amended	SHELL S/S #001716	RD. 176, KM.0.2	San Juan	Gas Station
DEPARTAMENTO DE EDUCACION	2-940240	Closure	ESC.TRINA PADILLA DE SANZ	JESUS T. PIÑEIRO WEST AVE.	San Juan	State Government
CITIBANK N.A.- HATO REY	2-940090	Closure	CITIBANK	LOMAS VERDES AVE.	San Juan	Commercial
P.R. MEDICAL SERV. ADM.	2-861947	Closure	NURSING HOME	MEDICAL CENTER	San Juan	Other
Jose Fuentes Hernández	2-860868	Closure	Independiente (ExSHELL S/S #001694)	CENTRAL & DE DIEGO AVES. Caparra Terrace	San Juan	Gas Station
ISMAEL GARCIA	2-860649	Amended	ISMAEL GARCIA	SAN IGNACIO AVE. #1385	San Juan	Gas Station
ESSO STANDARD OIL CO PR	2-861118	Amended	ESSO S/S CO-004	Ave. Jesús T. Piñero # 1771 Summit Hills	San Juan	Gas Station
P.R. MEDICAL SERV. ADM.	2-861946	Closure	MOTOR POOL	MEDICAL CENTER	San Juan	Not Listed
Autoridad de Acueductos y	2-861492	Closure	TRANSPORTATION OFFICE - PUERTO	P.R. 2 KM. 2.1 (KENNEDY AVE)	San Juan	Utilities
ESSO STANDARD OIL CO PR	2-861125	Amended	ESSO S/S CO-015	Ave. F. D. Roosevelt # 957 Puerto Nuevo	San Juan	Gas Station
TEXACO PUERTO RICO INC	2-861570	Amended	Puerto Nuevo S/S # 220	ROOSEVELT AVE. #1250	San Juan	Gas Station
SOL PUERTO LIMITED	2-860709	Amended	SHELL S/S #804797	ROOSEVELT AVE. COR. ESCORIAL AVE Puerto	San Juan	Gas Station
KMART CORP.	2-860053	Closure	KMART 4490	SAN PATRICIO PLAZA	San Juan	Commercial
TEXACO PUERTO RICO INC	2-861761	Amended	LA RIVIERA S/S #215	DE DIEGO AVE. CORNER SO #48 ST.	San Juan	Gas Station
SOL PUERTO LIMITED	2-860808	Closure	WEST INDIA MACHINERY, INC.	ROOSEVELT AVE. CORNER MATADERO	San Juan	Not Listed
NEW CENTER ASSOCIATES	2-940037	Closure	NEW CENTER ASSOCIATES	JOSE OLIVER #6 TRES MONJITAS	San Juan	Residential
SEA-LAND SERVICE, INC.	2-860030	Closure	SEA-LAND SERVICE, INC.	ZONA PORTUARIA	San Juan	Truck/Transporter
US ARMY RESERVEGARRISON	2-890147	Closure	CPT EURIPIDES RUBIO USARC	BELCAIRE ST. #1	San Juan	Federal Military
FEDERAL AVIATION	2-860106	Closure	FAA SAN JUAN OM	SAN PATRICIO	San Juan	Federal Non-Military
TEXACO PUERTO RICO INC	2-861760	Amended	CUPEY S/S #209	#176 ST. KM. 1.2	San Juan	Gas Station
U.P.R. MEDICAL SCIENCES	2-861953	Amended	U.P.R. MEDICAL SCIENCES CAMPUS	G.P.O. BOX 5067	San Juan	State Government
Caribbean Petroleum Corporation	2-860182	Amended	GULF S/S#163	CALLE 31 INT. 38 Las Lomas	San Juan	Gas Station
ESSO STANDARD OIL CO PR	2-861123	Closure	ESSO SERVICE STATION 77013	SAN PATRICIO AVE. 1406	San Juan	Gas Station
THE SAN JUAN STAR	2-910314	New	THE SAN JUAN STAR	ACACIA ST. MONTEREY IND. PARK	San Juan	Industrial
GOMEZ HERMANOS, INC	2-861066	Amended	GOMEZ HERMANOS, INC	MUÑOZ RIVERA AVE. #573	San Juan	Auto Dealership
PUERTO RICO PUBLIC BUILDING	2-980007	Closure	COLISEO OLIMPICO DE PUERTO RICO	Apartado 195349	San Juan	Truck/Transporter
CITIBANK N.A.- HATO REY	2-940089	Closure	CITIBANK N.A.- HATO REY	PONCE DE LEON AVE. #252	San Juan	Commercial
SEARS ROEBUCK DE PUERTO	2-900016	Closure	SEARS ROEBUCK	PLAZA LAS AMERICAS	San Juan	Commercial
ESSO STANDARD OIL CO PR	2-861273	Amended	ESSO S/S COB-200	BARBOSA AVE. #621 Esq Calle Navarro	San Juan	Gas Station
ASOCIACION HOSPITAL DEL	2-900058	Amended	ASOCIACION HOSPITAL DEL	AVE.DOMENECH	San Juan	Other
SOL PUERTO LIMITED	2-910149	Amended	SHELL S/S #804789	AVE. JESUS T PIÑEIRO esq De Diego	San Juan	Gas Station
TEXACO PUERTO RICO INC	2-861750	Amended	MUNOZ RIVERA S/S #230	MUÑOZ RIVERA AVE. #560	San Juan	Gas Station

Owner Name	AltFacilityID	Notification Description	Facility Name	Street Address	City	Facility Description
VAQUERIA TRES MONJITAS	2-860149	Amended	VAQUERIA TRES MONJITAS-54295000	CALLE CHARDON	San Juan	Industrial
GENERAL SERVICES ADM.	2-861963	Amended	GENERAL SERVICES ADM.	FB & US COURTHOUSE	San Juan	Federal Non-Military
HOSPITAL PR REALTY	2-900073	Amended	CLINICA DR.EUGENIO FERNADEZ	358 PONCE DE LEON AVE.	San Juan	Other
Caribbean Petroleum Corporation	2-860866	Amended	Gulf #408	PLAZA LAS AMERICAS SHOPPING CTR.	San Juan	Gas Station
Alfonzo Gomez-Gulf Plaza Inc.	2-860947	Amended	GLADIOLAS s/s	Calle Bolivia Esq. Calle Quisqueya	San Juan	Gas Station
SOL PUERTO LIMITED	2-860867	Amended	SHELL S/S # 000787	DOMENECH AVE. COR. HOSTOS	San Juan	Gas Station
Caribbean Petroleum Corporation	2-860169	Amended	Gulf #148	AVE DOMENECH 403 Esq Calle Nueva	San Juan	Gas Station
ROD RODDER	2-930034	Closure	ROD RODDER	AVE. F.D. ROOSEVELT #189	San Juan	Commercial
TEXACO PUERTO RICO INC	2-861668	Closure	INDUSTRIA LECHERA DE P.R.	O'NEILL ST.	San Juan	Not Listed
TEXACO PUERTO RICO INC	2-861663	Closure	EL MUNDO INC.	CHARDON AVE.	San Juan	Not Listed
SOL PUERTO LIMITED	2-860957	Amended	SHELL S/S #000523	COLL Y TOSTE ST. Urb Baldrich	San Juan	Gas Station
AUTORIDAD DE EDIFICIOS	2-930049	Closure	EDIFICIO LOTERIA DE PUERTO RICO	CHARDON AVE. NEW SAN JUAN	San Juan	State Government
TEXACO PUERTO RICO INC	2-861575	Amended	Texaco- Roosevelt & Hostos S/S #224	ROOSEVELT AVE. #249 & HOSTOS AVE	San Juan	Gas Station
TEXACO PUERTO RICO INC	2-861754	Closure	PONCE DE LEON S/S #219	PONCE DE LEON AVE. #510 Hato Rey	San Juan	Gas Station
TEXACO PUERTO RICO INC	2-861675	Closure	MANTECADOS PAYCO INC.	TRES MONJITAS IND. DEV.	San Juan	Industrial
DEPARTAMENTO DE EDUCACION	2-940239	Closure	ESC.NEMESIO CANALES	RESIDENCIAL NEMESIO CANALES	San Juan	State Government
CERVECERIA INDIA	2-861659	Closure	CERVECERIA INDIA CORP.	TRES MONJITAS IND. DEV.	San Juan	Industrial
PLAZA LAS AMERICAS, INC.	2-940184	Amended	PLAZA LAS AMERICAS, INC.	ROOSEVELT AVE. INT. EXPRESO LAS	San Juan	Commercial
CARIBBEAN INVESTMENT CENTER	2-920050	Closure	CARIBBEAN INVESTMENT CENTER	KALF ST. #38	San Juan	Commercial
SOL PUERTO LIMITED	2-860963	Amended	SHELL S/S # 002887	MUÑOZ RIVERA AVE., STOP 6 1/2 Puerta de Tierra	San Juan	Gas Station
POLICIA DE PUERTO RICO	2-020014	Closure	BASE AEREA SALVADOR ROIG	AEROPUERTO ISLA GRANDE	San Juan	State Government
Caribbean Petroleum Corporation	2-950059	Closure	PANADERIA ANTIGUA LISBOA	ROOSEVELT AVE. #1316	San Juan	Commercial
ESSO STANDARD OIL CO PR	2-910309	Closure	AUT. DE COMUNICACIONES	MUÑOZ RIVERA AVE. & COLL ST.	San Juan	Utilities
FUNERARIA BUXEDA	2-940078	Closure	FUNERARIA BUXEDA	CESAR GONZALEZ AVE. #574	San Juan	Other
SMURFIT FIBRAS	2-940075	New	SMURFIT FIBRAS INTERNACIONALES	JUAN CALAF ST. TRES MONJITAS	San Juan	Industrial
BERMUDEZ & LONGO, INC.	2-862015	Closure	BERMUDEZ & LONGO, INC.	P.O. BOX 1213	San Juan	Not Listed
ESSO STANDARD OIL CO PR	2-861427	Closure	ESSO- Hosp. del Maestro	AVE. DOMENECH	San Juan	Other
AUTORIDAD FINANCIAMIENTO DE	2-990064	New	COLISEO DE PUERTO RICO	NUEVO CENTRO DE SAN JUAN	San Juan	Not Listed
Egida del Abogado	2-970012	Closure	Egida del Abogado	Ave. Arterial B # 320	San Juan	Residential
AMERICAN LAWN MAINTENANCE	2-860012	Closure	Antillas Exterminating/AMERICAN LAWN	O'NEILL G-4	San Juan	Commercial
MUNICIPIO DE SAN JUAN / DPTO.	2-940289	Closure	CDT DR. JAVIER JAVIER ANTON	CALLE PIÑEIRO ESQ. VALLEJO	San Juan	Local Government
ESSO STANDARD OIL CO PR	2-861416	Closure	GOMEZ HNOS. INC	MUÑOZ RIVERA AVE. CORNER PIÑERO	San Juan	Commercial
U.S. Marine Corp	2-020032	New	Hangar 21, Naval Reservation	Aereopuerto Isla Grande	San Juan	Federal Military
Alruss Extrussion and Finishing Corp.	2-970043	Closure	Alruss Extrussion and Finishing Corp.	Federico Costa # 53	San Juan	Industrial
Condominio Segovia	2-960059	Closure	Condominio Segovia	Calle Sargento Luis Medina	San Juan	Residential
MANUEL I. RAMOS CARLO	2-950001	Closure	EL MONTE CLEANERS	MUÑOZ RIVERA AVE.	San Juan	Other
RADIOTELEPHONE COMM PR INC.	2-890194	Amended	RADIO COMM SERVICES	150 PONCE DE LEON AVE.	San Juan	Utilities
TEXACO PUERTO RICO INC	2-940117	Amended	SANTIESTEBAN CLEMENTE	PONCE DE LEON AVE. #75 PDA. 26	San Juan	Commercial
TEXACO PUERTO RICO INC	2-861651	Closure	ALRUSS EXTRUSSION FINISH CORP	TRES MONJITAS IND. DEV.	San Juan	Not Listed
J.C.PENNEY INC	2-900101	Closure	J.C.PENNEY INC	PLAZA LAS AMERICAS SHOPPING CTR.	San Juan	Commercial
AUTORIDAD DE EDIFICIOS	2-930045	Closure	SUPERINTENCIA DE LA POLICIA	ROOSVELT AVE.	San Juan	State Government
TEXACO PUERTO RICO INC	2-861755	Amended	SUIZA DAIRY S/S # 205	ING. C. GONZALEZ AVE. #555	San Juan	Gas Station
SOL PUERTO LIMITED	2-860825	Closure	EL MUNDO, INC.	CARLOS CHARDON AVE.	San Juan	Not Listed
SUCESION MARTI TORRES	2-930061	Closure	SUCESION MARTI TORRES	PONCE DE LEON AVE. #555	San Juan	Commercial

Owner Name	AltFacilityID	Notification Description	Facility Name	Street Address	City	Facility Description
Total Petroleum Puerto Rico Corp.	2-910067	Amended	TOTAL 1012	CENTRAL AVE. #263	San Juan	Gas Station
José Feliciano	2-910020	Closure	Banco Bilbao Vizcaya	MUNOZ RIVERA AVE. #254	San Juan	Commercial
PUERTO RICO NATIONAL GUARD	2-861928	Closure	Hato Rey Armory	HATO REY ARMORY	San Juan	State Government
SUPERIOR PAINT MFG, INC	2-861068	Closure	SUPERIOR PAINT MFG, INC	TRES MONJITAS IND PARK	San Juan	Industrial
BANCO POPULAR DE P.R.	2-940195	Closure	BANCO POPULAR DE P.R.	BUONOMO ST. END	San Juan	Other
LUIS SIERRA	2-960029	Closure	L.S. QUILTING & TEXTILES INC.	AVE. JOSEOLIVER ESQ.MANUEL CAMUÑAS	San Juan	Industrial
ESSO STANDARD OIL CO PR	2-861448	Amended	ADMINISTRADOR TERRENOS	CHARDON AVE.	San Juan	State Government
UNION DE INVERSIONES II/ARQ.	2-990045	Closure	UNION PLAZA	AVE. PONCE DE LEON #416	San Juan	Commercial
P.R. COMMUNICATIONS	2-861938	Closure	CENTRAL OFFICE	MUÑOZ RIVERA AVE./COLL Y TOSTE	San Juan	Utilities
MUNICIPIO DE SAN LORENZO	2-890161	Amended	DEPARTAMENTO OBRAS PUBLICAS	APARTADO K,SAN LORENZO	San Lorenzo	Local Government
TEXACO PUERTO RICO INC	2-861734	Amended	JOSE DE DIEGO S/S #367	ROAD 183 KM 9.7	San Lorenzo	Gas Station
Caribbean Petroleum Corporation	2-860360	Amended	GULF S/S 052	RD. 181 KM. 6.1 Bo Jagual	San Lorenzo	Gas Station
Patrick Andrews- Scotiabank	2-010004	Closure	Paradise of P>R> _Scotiabank	Paradise of Puerto Rico	San Lorenzo	Commercial
ALEJANDRO DAVILA	2-980141	Amended	ALEJANDRO DAVILA	CARR. 183 KM.11.2. ESQ. PR-916	San Lorenzo	Gas Station
COMPAÑIA DE FOMENTO	2-990066	Closure	San Lorenzo Industrial Area and	ST. RD. 183 KM. 8.8	San Lorenzo	Industrial
ALPCO DIV. AMITY LEATHER PROD	2-862014	New	ALPCO DIV. AMITY LEATHER PROD	RD. 183 KM. 8.8	San Lorenzo	Not Listed
COMPAÑIA DE FOMENTO	2-940257	Closure	T-0901-0-68	RD. 183 KM 7.9	San Lorenzo	Utilities
Caribbean Petroleum Corporation	2-860251	Amended	GULF S/S #018	RD. 181 Int. Carr. 183 KM. 30	San Lorenzo	Gas Station
Carlos Montañez	2-861248	Amended	EX-ESSO S/S 2P-263	JOSE DE DIEGO ST. #115	San Lorenzo	Gas Station
PUERTO RICO TELEPHONE CO	2-920039	Amended	San Lorenzo O.C	LUIS MUÑOZ RIVERA ST. Esq Verona	San Lorenzo	Utilities
SOL PUERTO LIMITED	2-910227	Amended	SHELL S/ S 003735	JOSE DE DIEGO ST. #111	San Lorenzo	Gas Station
Caribbean Petroleum Corporation	2-860282	Amended	GULF S/S #066	RD. 181 KM. 1.1 Bo Quemado	San Lorenzo	Gas Station
TEXACO PUERTO RICO INC	2-861250	Amended	Texaco- William Alverio	RD. 181, KM. 13.8	San Lorenzo	Gas Station
VICTOR M TORRES, JULIO TORRES	2-900077	Amended	Cerro Gordo S/S	RD.916 KM 1.0	San Lorenzo	Gas Station
TEXACO PUERTO RICO INC	2-861726	Amended	SAN LORENZO S/S # 287	ROAD 181 KM 2.1	San Lorenzo	Gas Station
Total Petroleum Puerto Rico Corp.	2-910136	Amended	GPR #1225	RD.183 KM 2.6	San Lorenzo	Gas Station
GEORGE BORGES CONTRERAS	2-940074	Amended	EL PUEBLO S/S	LUIS RIVERA ST. #160	San Lorenzo	Gas Station
Caribbean Petroleum Corporation	2-860170	Amended	GULF S/S #149	RD 183 KM 3.9	San Lorenzo	Gas Station
LANCO MTG CORP	2-860788	Closure	LANCO MTG CORP	URB. APONTE #5	San Lorenzo	Industrial
CIA PETROLERA CARIBE INC	2-860741	Closure	Vazquez S/S	RD. 119 KM 27.6	San Sebastian	Gas Station
Santos Vazquez	2-990073	Amended	Vazquez Service Station	Carr. 119 K. 29 Bo. Hoya Mala	San Sebastian	Gas Station
ESSO STANDARD OIL CO PR	2-861314	Amended	ESSO S/S 2P-331	RD. 125, KM. 20.1	San Sebastian	Gas Station
JOSE LUIS GONZALEZ	2-940018	Amended	LEE S/S	ST RD #111, KM 30.3	San Sebastian	Gas Station
Autoridad de Acueductos y	2-920062	Closure	PLANTA DE FILTROS SAN SEBASTIAN	RD. 449 END	San Sebastian	Utilities
PUERTO RICO TELEPHONE CO	2-890065	Closure	SAN SEBASTIAN C.O.	M J CABRERA ST., RD. #119 KM 34	San Sebastian	Utilities
Municipio San Sebastian	2-980034	Amended	Garage Municipal	Carr.446 Sector Salcipuedes	San Sebastian	Local Government
CIA PETROLERA CARIBE INC	2-910361	Amended	TORREFACCION CAFE COQUI	RD. #435	San Sebastian	Gas Station
Agustin Font	2-020030	Closure	Agustin Font	Calle E. Hostos No. 28	San Sebastian	Gas Station
RUBEN FIGUERO & MARIA CORTES	2-900052	New	Figueroa S/S	RD. #125 KM 16.8, Hato Arriba Ward	San Sebastian	Gas Station
Autoridad de Energia Electrica	2-860755	Amended	TALLER DE MECANICA AUTOMOTRIZ	Carr. 119 Salida hacia Camuy	San Sebastian	Utilities
JOSE M. RODRIGUEZ CORIANO	2-930028	Amended	SALTOS SERVICE STATION	RD. 445, KM 1.1	San Sebastian	Gas Station
CIA PETROLERA CARIBE INC	2-860736	New	CIA PETROLERA CARIBE INC	RD. #111	San Sebastian	Gas Station
ISGARDO FUENTES	2-860726	Amended	Servicentro Fuentes	RD 111 km 31.8	San Sebastian	Gas Station
CIA PETROLERA CARIBE INC	2-860731	Amended	CIA. PETROLERA CARIBE, INC,	Ave. Estrada #1500	San Sebastian	Gas Station

Owner Name	AltFacilityID	Notification Description	Facility Name	Street Address	City	Facility Description
Elvin Soto Santiago	2-910389	Amended	Speedway Service Station	Carr. 111 KM 2.5	San Sebastian	Gas Station
CIA PETROLERA CARIBE INC	2-910359	Amended	CARIBE STATION	RD. #125 AND RD #423	San Sebastian	Gas Station
CIA PETROLERA CARIBE INC	2-910360	Amended	GARAGE ROMAN	ESTRADA AVE. CORNER RUIZ BELVIS	San Sebastian	Gas Station
Angel Medina Perez	2-980008	Amended	Garaje Medina	Carr. 447 Km. 3.7	San Sebastian	Gas Station
AVON LOMALINDA, INC.	2-860072	Closure	AVON LOMALINDA, INC.	PR ROAD 446 KM 9	San Sebastian	Industrial
CIA PETROLERA CARIBE INC	2-861811	New	SAN SEBASTIAN S/S	RD. #11, KM. 15.9	San Sebastian	Gas Station
TEXACO PUERTO RICO INC	2-861845	Amended	GUMERCINDO MONTALVO S/S #663	RD 109 KM.24.0	San Sebastian	Gas Station
Municipio San Sebastian	2-860065	Closure	Municipio de San Sebastian	CENTRAL PLATA	San Sebastian	Local Government
ANGEL PERÉZ ESTEVEZ	2-861320	Amended	Colegas S/S	RD. 119, KM. 31.2	San Sebastian	Gas Station
ESSO STANDARD OIL CO PR	2-861188	Amended	ESSO S/S CO-332	ROADS 111 & 119 Bo Calabazas	San Sebastian	Gas Station
ESSO STANDARD OIL CO PR	2-861190	Amended	ESSO S/S 2P-486	Carr. 111 Int. 446 Bo. Roble	San Sebastian	Gas Station
Orlando Gonzalez Hernandez	2-861785	Amended	RAHOLISA S/S #652	RD. #111, KM. 1.1	San Sebastian	Gas Station
Monserate Rivera Quiles	2-861880	Amended	ANIBAL FUENTES S/S #642	RD. #119, KM. 39.0 INT435	San Sebastian	Gas Station
DEPARTAMENTO DE EDUCACION	2-940233	Closure	ESC.VOC. MANUEL MENDEZ LICIAGA	PAVIA FERNANDEZ ST.	San Sebastian	State Government
Samuel Vera Soto	2-861876	Amended	Sammy's Service Station	RD. 435 INT PR 433	San Sebastian	Gas Station
ADM.SERV.DESARROLLO	2-950045	Closure	ADMINISTRACION SERVICIOS Y	RD. 111 KM. 23	San Sebastian	State Government
Sucesion Leonides Perez	2-861836	Amended	GARAJE PEREZ	RD.119 KM. 23.2	San Sebastian	Gas Station
TEXACO PUERTO RICO INC	2-861830	Amended	CARLOS JIMENEZ ROMAN S/S #684	RD. #119, KM. 25.8	San Sebastian	Gas Station
PUERTO RICO TELEPHONE CO	2-890059	Closure	PERCHAS REMOTO	RD 435 KM 4.7	San Sebastian	Utilities
Miguel E. Monroig	2-861322	Amended	Garaje Esso Salto	RD. 445, KM. 2.0	San Sebastian	Gas Station
ANGEL ROSADO SANTIAGO	2-860335	Amended	GARAGE LUISITO	RD. 445 KM 4.7	San Sebastian	Gas Station
LUIS ACEVEDO	2-940144	Amended	Speedway S/S	RD. 111 KM 21.5- Emerito estrada #650	San Sebastian	Gas Station
Romulo Vientos Ramos	2-860369	Amended	GARAJE CULEBRINAS	RD #109 KM 27.5	San Sebastian	Gas Station
ESSO STANDARD OIL CO PR	2-900086	Amended	ESSO S/S 2P-488	Carr. 125 KM 21.0	San Sebastian	Gas Station
SOL PUERTO LIMITED	2-860920	Amended	SHELL S/S #003204	RD #111, INT 119, KM 21	San Sebastian	Gas Station
José Cortez Mejías	2-861837	Amended	PEREZ JIMENEZ, ROSALY	PAVIA ST., FERNANDEZ 17	San Sebastian	Gas Station
JUAN B.ACOSTA	2-900008	New	ROBERTO ACOSTA	RD. #125 Int. Carr. 109	San Sebastian	Not Listed
ADM.SERV.DESARROLLO	2-950046	Closure	ASDA PATILLAS	RD. 3 KM 124.3	San Sebastian	State Government
Caribbean Petroleum Corporation	2-861484	Closure	CORPORACION ASUCARERA DE P.R.	TALLER DESTINO RD. #1 KM 102	Santa Isabel	Not Listed
SOL PUERTO LIMITED	2-860004	Closure	ANTIGUA ESTACION DE SERVICIO	CALLE AGUILERA, ESQUINA PR-1	Santa Isabel	Not Listed
SOL PUERTO LIMITED	2-010018	Closure	Solar Luis Rodriguez	Carr # 1 km. 113.2	Santa Isabel	Farm
MIGUEL CHABRIER	2-860674	Amended	CH Gasolinas #2	Calle Muñoz Rivera #102	Santa Isabel	Gas Station
MUNICIPIO DE SANTA ISABEL	2-890170	Amended	TALLER MUNICIPAL	VARON ST. END	Santa Isabel	Local Government
Autoridad de Energia Electrica	2-860750	Amended	TALLER DE MECANICA AUTOMOTRIZ	Calle Muñoz Rivera # 100	Santa Isabel	Utilities
AGUSTIN BERRIOS ZAYAS	2-010019	Amended	Economico Service Station	CARR. 153 KM. 9.0	Santa Isabel	Gas Station
CORPORACION AZUCARERA DE PR	2-860068	Closure	COLONIA DESTINO	JAUCA WARD	Santa Isabel	State Government
AUTORIDAD DE CARRETERAS	2-970006	Closure	Highway Authority	PR-1 Interseccion Desvio Norte	Santa Isabel	Air Taxi (Airline)
Empresas Tito Castro	2-980093	New	Ponce Asphalt (Planta #4)	Carr 153 km 2.3 Int. Paso Seco	Santa Isabel	Industrial
TEXACO PUERTO RICO INC	2-910201	Closure	JAUCA S/S #854	RD 1 KM 100.0	Santa Isabel	Gas Station
AUTORIDAD DE TIERRAS	2-910026	Amended	AUTORIDAD DE TIERRAS TALLER	PASO SECO WARD	Santa Isabel	State Government
SOL PUERTO LIMITED	2-020026	Amended	Shell S/S # 204305	Carr. PR-542 Int. Carr. PR-153 Plaza Santa Isabel	Santa Isabel	Gas Station
Caribbean Petroleum Corporation	2-860304	Amended	GULF S/S #101	RD. 1 KM 104.0	Santa Isabel	Gas Station
ESSO STANDARD OIL CO PR	2-910303	Closure	ISPRAC	Road #3 exit to Salinas	Santa Isabel	Farm
Higinio Aponte	2-861225	Amended	MX S/S (Ex ESSO S/S CO-429)	Carr. 1 Urb. Villa Juana Calle Baldorioty #71	Santa Isabel	Gas Station

Owner Name	AltFacilityID	Notification Description	Facility Name	Street Address	City	Facility Description
SAN JUAN OIL COMPANY	2-861053	Amended	Servicentro de Panamá #4	RD. #1, KM. 108.1	Santa Isabel	Gas Station
TEXACO PUERTO RICO INC	2-861891	Amended	CONSTRUCTORA I. MELENDEZ	RD. 153, KM. 3.7	Santa Isabel	Industrial
AUTORIDAD DE TIERRAS	2-910025	Amended	AUTORIDAD DE TIERRAS	SECTOR JAUCA	Santa Isabel	State Government
TEXACO PUERTO RICO INC	2-861813	Amended	SANTA ISABEL S/S #821	RD.1 KM. 104	Santa Isabel	Gas Station
ESSO STANDARD OIL CO PR	2-861227	Closure	ESSO SERVICE STATION 83460	ROAD 153, KM. 1.4	Santa Isabel	Gas Station
PUERTO RICO TELEPHONE CO	2-890023	Amended	SANTA ISABEL C.O.	BALDORIOTY 127	Santa Isabel	Utilities
AUTORIDAD DE CARRETERAS	2-010022	Closure	Centro de Bellas Artes	Ave. POnce de Leon pda 22 1/2	Santurce	State Government
AUTORIDAD DE CARRETERAS	2-010021	Closure	Tunel Minillas	Carr # 22 km 0.0	Santurce	State Government
COMPañIA DE FOMENTO	2-940174	Closure	S-0030-0-48	RD. 165 KM 10.6	Toa Alta	Utilities
SOL PUERTO LIMITED	2-860995	Amended	SHELL S/S #002895	RD. 861 INT. 827	Toa Alta	Gas Station
Sami Abraham	2-910285	Amended	Toa Alta Heights Service Station	PRINCIPAL ST. #1 CORNER	Toa Alta	Gas Station
ALCO CORPORATION	2-861965	Closure	ALCO CORPORATION	STATE ROAD 861 KM. 9.6	Toa Alta	Not Listed
Francisco Rivera Guzman	2-980052	Amended	Francisco Rivera Guzman	Carr. 829 Km. 1.8	Toa Alta	Gas Station
Daniel Rodríguez Triff	2-860878	Amended	Oro Negro Gas Station	MUÑOZ RIVERA #68	Toa Alta	Gas Station
Caribbean Petroleum Corporation	2-860306	Amended	GULF S/S #103	RD. 165 KM 11.7	Toa Alta	Gas Station
Total Petroleum Puerto Rico Corp.	2-910111	Amended	Total Petroleum #1258	RD 861 KM 6.9	Toa Alta	Gas Station
ESSO STANDARD OIL CO PR	2-861154	Amended	ESSO S/S CO-071	Carr. 165 km. 10.6	Toa Alta	Gas Station
DEPARTAMENTO DE EDUCACION	2-940210	Closure	ESC. VIOLANTA JIMENEZ	PROFESORA ADELA ROLON ST.	Toa Alta	State Government
José Ramón Rivera	2-860616	Amended	Rivera Service Station	RD.# 165, KM 8.1	Toa Alta	Gas Station
Autoridad de Acueductos y	2-920132	Closure	PLANTA DE FILTROS LA PLATA	RD. 827 KM 5.6	Toa Alta	State Government
PUERTO RICO TELEPHONE CO	2-910170	Closure	REMOTO QUEBRADA CURZ	RD 165 KM 5.5	Toa Alta	Utilities
TEXACO PUERTO RICO INC	2-861623	Amended	Israel Santiago #246	RD PR 165 KM 10.1	Toa Alta	Gas Station
COMPañIA DE FOMENTO	2-940178	Closure	COMPañIA DE FOMENTO INDUSTRIAL	RD. 165 KM 10.6	Toa Alta	Utilities
ESSO STANDARD OIL CO PR	2-861155	Amended	ESSO S/S CO-072	ROAD 165 KM 4.7	Toa Alta	Gas Station
TEXACO PUERTO RICO INC	2-861639	Amended	JORGE A. ROSADO S/S #347	ROAD 165 KM 7.1 bo Galateo	Toa Alta	Gas Station
ESSO STANDARD OIL CO PR	2-861158	Amended	ESSO S/S CO-094	Carr. 861 km. 3.9 Bo Bucarabones	Toa Alta	Gas Station
Caribbean Petroleum Corporation	2-860286	Amended	GULF S/S #472 antes 072	RD. 861 KM. 5.1	Toa Alta	Gas Station
PUERTO RICO TELEPHONE CO	2-890137	Closure	TOA ALTA	RD.165 KM 1.3	Toa Alta	Utilities
Jose Perez de Leon	2-940163	Amended	Cheo S/S I	RD. 165 KM 5.7 INT. RD. 824	Toa Alta	Gas Station
Em Service Station Inc	2-960049	Amended	EM Service Station	Road 861 Km. 9.8	Toa Alta	Gas Station
Wilfredo Alvarez	2-990038	Amended	Galateo Service Station	Carr. 848 Km. 2.4	Toa Alta	Gas Station
Autoridad de Acueductos y	2-920089	Closure	PLANTA ALCANTARILLADO	RD #2 KM. 15.9, EXIT TO TOA BAJA	Toa Baja	Utilities
Diego Colon	2-860159	Amended	BAYAMON CONCRETE-54118601	RD. #2 KM 20.5	Toa Baja	Industrial
DEPARTAMENTO DE EDUCACION	2-940214	Closure	ESC. JOHN F. KENNEDY	PASEO DEL MAR FINAL	Toa Baja	State Government
DEPARTAMENTO DE EDUCACION	2-940211	Closure	ESC. MARIA L. GOMEZ	PASEO AZALEA #1 2DA SECCION	Toa Baja	State Government
ESSO STANDARD OIL CO PR	2-861149	Amended	ESSO S/S CO-043	SABANA SECA AVE.	Toa Baja	Gas Station
TEXACO PUERTO RICO INC	2-861676	Closure	MARINA STEEL SERV.	RD #866 KM. 0.8	Toa Baja	Not Listed
ESSO STANDARD OIL CO PR	2-861148	Closure	ESSO S/S CO-036	RD. 165 KM. 26.9	Toa Baja	Gas Station
LYDIA ESTRADA DE WAGNER	2-950029	Closure	LYDIA ESTRADA DE WAGNER	RD ABRIL # 1 SEGUNDA SEC.	Toa Baja	Commercial
RUBEN TERRON	2-860603	Amended	SUPER GAS STATION	RD #2 KM 18.6	Toa Baja	Gas Station
OSVALDO QUIÑONEZ	2-950030	New	QUALITY CLEANERS	CENTRO COMERCIAL LAGO VISTA	Toa Baja	Industrial
TEXACO PUERTO RICO INC	2-910194	Amended	CARLOS M. CHIPI S/S 991	RD 2 KM 70.3	Toa Baja	Gas Station
TEXACO PUERTO RICO INC	2-861560	Amended	Texaco- Levittown S/S # 299	COMERIO AVE. & SABANA SECA	Toa Baja	Gas Station
Caribbean Petroleum Corporation	2-860859	Amended	Gulf S/S #462	RD # 165 KM 6.9.	Toa Baja	Gas Station

Owner Name	AltFacilityID	Notification Description	Facility Name	Street Address	City	Facility Description
TEXACO PUERTO RICO INC	2-940119	Closure	MASTER CONCRETE	RD #2 KM. 20.6	Toa Baja	Commercial
Total Petroleum Puerto Rico Corp.	2-910145	Amended	GPR #1277	RD #2, KM 16.6	Toa Baja	Gas Station
MADERAS TRATADAS,INC	2-880020	Closure	MADERAS TRATADAS,INC	RD #865 KM.5.5	Toa Baja	Other
TEXACO PUERTO RICO INC	2-880005	Amended	SABANA SECA S/S #306	STATE ROAD 867 KM 0.1	Toa Baja	Gas Station
PENNOCK FARMS	2-910354	Closure	PENNOCK FARMS	RD #2 KM 19.5	Toa Baja	Commercial
AUTORIDAD DE CARRETERAS	2-980046	Closure	Toa Baja Toll Plaza	PR-22	Toa Baja	State Government
Julio Javier Perez	2-980004	Closure	Tocars Toyota	Carr. 2 Km. 16.6	Toa Baja	Commercial
AUTORIDAD DE CARRETERAS	2-980069	Closure	Periferal Norte (PR-8855)	865 Km.0.6	Toa Baja	State Government
Mateo Terrasa Service Station	2-010012	Amended	Island Service Station.	Carr 165 Km 3.2	Toa Baja	Gas Station
Nicolas Nelson Amaro Carrasco/NMA	2-860650	Amended	NIMAY GAS STATION	RD. 2, KM. 16.8	Toa Baja	Gas Station
SR. FELIX QUIÑONEZ LOPEZ	2-980112	Closure	QUALITY DRY CLEANERS	CENTRO COMERCIAL LAGO ALTO	Toa Baja	Commercial
HOLSUM BAKERS OF PUERTO	2-860595	Closure	HOLSUM BAKERS OF PUERTO RICO	RD. #2 KM 20.1	Toa Baja	Industrial
ESSO STANDARD OIL CO PR	2-020033	Amended	ESSO S/S CO 8895	Carr. 864 Int 866 LA Arena	Toa Baja	Gas Station
SOL PUERTO LIMITED	2-860908	Amended	SHELL S/S #003247	LEVITTOWN BOULEVARD	Toa Baja	Gas Station
COMPAÑIA DE FOMENTO	2-920102	Closure	T-0352-056-1-69	Road 876 km 7.6 Media Luna Ward	Toa Baja	Industrial
Autoridad de Energia Electrica	2-860766	Closure	ANTIGUO TALLER AUTOMOTRIZ	RD. 165	Toa Baja	Utilities
US NAVAL SECURITY GROUP	2-861520	Closure	US NAVAL SECURITY GROUP	SABANA SECA	Toa Baja	Federal Military
US MARSHAL SERVICE	2-861511	Closure	LUISA LEBRON INC.	RD 165 KM 29.5	Toa Baja	Gas Station
AGUSTIN PEREZ RODRIGUEZ	2-861548	Amended	APR Candelaria (ExTexaco- Candelaria	RD 2 KM. 19.6	Toa Baja	Gas Station
SOL PUERTO LIMITED	2-860715	Closure	INDUSTRIAS LA FAMOSA	RD. 866 INT. 865	Toa Baja	Industrial
Hiram Albino Ithier	2-020019	Amended	Estación de Servicio Los Pajaros S/S	Carr 862 km 1.3 Bo Los Pajaros	Toa Baja	Not Listed
BORDEN PUERTO RICO, INC.	2-860714	Closure	BAYAMON CAN CO.	RD. #866 INT. 865	Toa Baja	Commercial
Caribbean Petroleum Corporation	2-861509	Amended	Gulf #013	Carr. 167 km. 10.7	Toa Baja	Gas Station
TEXACO PUERTO RICO INC	2-861656	Closure	BLOQUES LA PLATA	RD #2 KM. 20.1	Toa Baja	Industrial
AMERICAN PETROLEUM	2-950015	Amended	AMERICAN Toa Baja S/S	CARR. 865 KM. 0.2	Toa Baja	Gas Station
P.R. AIR NATIONAL GUARD	2-861916	Amended	P.R. AIR NATIONAL GUARD	140ACWS, PRANG	Toa Baja	Federal Military
Total Petroleum Puerto Rico Corp.	2-910068	Amended	Total Petroleum#1108	LOS DOMIMINCOS AVE.	Toa Baja	Gas Station
Gerard Gil Bonar	2-861633	Closure	WILLIAM RODRIGUEZ #312	Road 2 Km. 22.4,	Toa Baja	Gas Station
Jean Michel Merhi	2-861014	Amended	hato tejas S/S	RD #2, KM. 16.2	Toa Baja	Gas Station
ANTONIO DE JESUS	2-910091	Amended	Gel S/S (EXTotal Petroleum #3134)	RD #2, KM 15.9 Bo Candelaria	Toa Baja	Gas Station
TEXACO PUERTO RICO INC	2-940118	Closure	LAZOFF BROS.	RD #2 KM. 20.2	Toa Baja	Commercial
PUERTO RICO NATIONAL GUARD	2-920005	Closure	GUARDIA NACIONAL DE PUERTO	NATIONAL GUARD OF PUERTO RICO	Toa Baja	State Government
PUERTO RICO TELEPHONE CO	2-890104	Closure	BO.INGENIO	GARDENIA ROAD	Toa Baja	Utilities
METROPOLITAN MARBLE	2-940103	Closure	METROPOLITAN MARBLE	RD #2 KM. 17.5, CANDELARIA WARD	Toa Baja	Industrial
SOL PUERTO LIMITED	2-860841	Amended	SHELL S/S # 003620	SABANA SECA AVE. Levittown	Toa Baja	Gas Station
Marcopex/Global Staion GRoup	2-861276	Amended	Global Station Group	LOS DOMINICOS ESQ. SABANA SECA	Toa Baja	Gas Station
TEXACO PUERTO RICO INC	2-861636	Amended	Maximo Ortiz S/S # 293	RD #2 KM 19.4	Toa Baja	Gas Station
AMERICAN PETROLEUM	2-861274	Amended	American Candelaria S/S (ExESSO S/S	RD 865, KM. 3.2 Bo Candelaria	Toa Baja	Gas Station
ESSO STANDARD OIL CO PR	2-861275	Amended	ESSO S/S 3P-089	RD MUNOZ RIVERA 11	Toa Baja	Gas Station
Eliezer Diaz	2-861283	Amended	Diaz S/S	ROAD 863 KM 1.0	Toa Baja	Gas Station
People Petroleum Power	2-861157	Amended	Optimum Powe (Ex-ESSO S/S CO-079)	Carr. 2 km. 18.3 Bo. Candelaria	Toa Baja	Gas Station
TEXACO PUERTO RICO INC	2-960037	Amended	Pablo Ortiz S/S # 308	Road 867 Blq. 2 Lote 1 y 2	Toa Baja	Gas Station
Fermin Garcia	2-860372	Amended	Round Hills Gas Station	ROUND HILLS COMERCIAL CENTER	Trujillo Alto	Gas Station
ROBERTO VELEZ TORO	2-910386	Amended	ROBERTO VELEZ TORO - ESTACION	CARAIZO WARD	Trujillo Alto	Gas Station

Owner Name	AltFacilityID	Notification Description	Facility Name	Street Address	City	Facility Description
Diego Colon	2-860139	New	TOUGHLITE CONCRETE	RD #181 KM. 6.1	Trujillo Alto	Contractor
PUERTO RICO TELEPHONE CO	2-890085	Closure	TRUJILLO ALTO I Y II	CIUDAD UNIVERSITARIA	Trujillo Alto	Utilities
DEPARTAMENTO DE EDUCACION	2-940249	Closure	ESC.MEDARDO CARAZO	RD CRUZ FINAL	Trujillo Alto	State Government
TEXACO PUERTO RICO INC	2-861685	Closure	PANADERIA LA FLOR DE TRIGO	FAIR VIEW COMERCIAL CENTER	Trujillo Alto	Commercial
KMART CORP.	2-860055	New	KMART 4494	RD. # 81 KM 3.5	Trujillo Alto	Commercial
RADIOTELEPHONE COMM.OF PR	2-890192	Closure	RADIOTELEPHONE COMM.OF PR INC.	RD. #846 KM 1 HM5	Trujillo Alto	Utilities
COMPANIA DE FOMENTO	2-870004	Closure	FOMENTO INDUSTRIAL-Signal Caribe	RD #848, KM. 1.6	Trujillo Alto	Industrial
SOL PUERTO LIMITED	2-860794	Closure	MUEBLERIA ZULMA	RD #181, KM. 3.8	Trujillo Alto	Industrial
DIST DE GASOLINA COQUI	2-910049	Amended	CARRAIZO S/S	RD # 844 KM 4 HM 8	Trujillo Alto	Gas Station
Municipio de Trujillo Alto	2-980016	New	Obras Públicas Municipal	Carr. 8860 Km.5.9	Trujillo Alto	Local Government
SOL PUERTO LIMITED	2-910173	Amended	SHELL S/S 004030	RD 852 KM 1.2	Trujillo Alto	Gas Station
Silvestre Lopez	2-980120	New	La Araña Inc.	Carr 848 km 3.4	Trujillo Alto	Truck/Transporter
Angel L. Valentin Rodriguez	2-980114	New	Valentin S/S	Carr 175 km 9.9	Trujillo Alto	Gas Station
PUERTO RICO TELEPHONE CO	2-890086	Closure	ROUND HILLS (TRUJILLO ALTO RSB)	RD #846,ST.ANICETO DIAZ	Trujillo Alto	Utilities
SOL PUERTO LIMITED	2-860230	Amended	SHELL S/S #003948	TRUJILLO ALTO FREEWAY	Trujillo Alto	Gas Station
JJ Petroleum Distributor Inc.	2-950034	Amended	J.J. PETROLEUM DISTRIBUTOR INC.	RD 8860 KM. 0.7	Trujillo Alto	Gas Station
TEXACO PUERTO RICO INC	2-861717	Amended	JOSE ALEMAN S/S 980	RD 851 KM 2.3	Trujillo Alto	Gas Station
Total Petroleum Puerto Rico Corp.	2-910056	Amended	Total Petroleum #1014	TRUJILLO ALTO EXW. & PARK GARDENS	Trujillo Alto	Gas Station
DOB EXPRESS, INC.	2-940101	Amended	DOB EXPRESS, INC.	RD #848 KM. 3 #254 Saint Just	Trujillo Alto	Truck/Transporter
PUERTO RICO TELEPHONE CO	2-890084	Closure	CUPEY REMOTO	RD #176, KM. 5.2 CUPEY	Trujillo Alto	Utilities
ESSO STANDARD OIL CO PR	2-861096	Amended	ESSO S/S CO-256	RD 181 SQ. RD #786 Exp Trujillo Alto	Trujillo Alto	Gas Station
PUERTO RICO TELEPHONE CO	2-890082	Closure	LA GLORIA R.S.U.	RD #181 KM. 9.1	Trujillo Alto	Utilities
TEXACO PUERTO RICO INC	2-861780	Closure	EFRAIN COLON RESTO S/S 977	RD #175 KM. 4.6	Trujillo Alto	Gas Station
Total Petroleum Puerto Rico Corp.	2-910130	Amended	Total Petroleum #3315	RD 848 KM 0.81	Trujillo Alto	Gas Station
Total Petroleum Puerto Rico Corp.	2-910140	Amended	Total Petroleum #1241	LAGO ALTO SHOPPING CENTER	Trujillo Alto	Gas Station
Caribbean Petroleum Corporation	2-860145	Closure	TRUJILLO ALTO SAND & GRAVEL	TRUJILLO ALTO FINAL EXP.	Trujillo Alto	Contractor
TEXACO PUERTO RICO INC	2-861698	Closure	IVELISSE ALVERIO S/S #341	MUNOZ RIVERA AVE. #8	Trujillo Alto	Gas Station
Alberto Contreras	2-861699	Amended	Global SAINT JUST (Ex Texaco S/S	ROAD 848 KM 1.2	Trujillo Alto	Gas Station
TEXACO PUERTO RICO INC	2-861704	Amended	JACINTO DIAZ S/S #374	RD 181 KM 9.6	Trujillo Alto	Gas Station
TEXACO PUERTO RICO INC	2-861749	Amended	CIUDAD UNIVERSITARIA S/S # 239	INT. ROADS 845-846 KM. 1.9	Trujillo Alto	Gas Station
TEXACO PUERTO RICO INC	2-861748	Amended	Texaco Madeline Betancourt S/S #244	RD #876, KM. 2.8	Trujillo Alto	Gas Station
PUERTO RICO TELEPHONE CO	2-890083	Closure	CARRAIZO REMOTO	RD #843, KM. 4.5	Trujillo Alto	Utilities
AUTORIDAD DE EDIFICIOS	2-930011	Closure	CENTRO DIAGNOSTICO Y	RD #181, KM 4.8	Trujillo Alto	Other
MOTOROLA DE PUERTO RICO	2-920015	Closure	MOTOROLA DE PUERTO RICO	RD #846 KM 1.5	Trujillo Alto	Industrial
Total Petroleum Puerto Rico Corp.	2-910104	Amended	Total Petroleum #3215	RD 181 Y M RIVERA	Trujillo Alto	Gas Station
Total Petroleum Puerto Rico Corp.	2-910106	Amended	TOTAL 2202	RD 851 KM 2.9	Trujillo Alto	Gas Station
ESSO STANDARD OIL CO PR	2-910206	Closure	ESSO- Municipio de Trujillo Alto	MUNOZ RIVERA ST.	Trujillo Alto	Local Government
Autoridad de Acueductos y	2-920059	Amended	REGIONAL OFFICE TRUJILLO ALTO	RD #181 KM. 2.7	Trujillo Alto	State Government
DAVID DIAZ MONGE	2-940260	Closure	D & A TEXACO	LUIS RIVERA # 8	Trujillo Alto	Gas Station
Caribbean Petroleum Corporation	2-860240	Amended	GULF S/S#601	RD. #848 KM. 2.2 Saint Just	Trujillo Alto	Gas Station
Total Petroleum Puerto Rico Corp.	2-910125	Amended	Total Petroleum#1232	RD 181 KM 10.9	Trujillo Alto	Gas Station
TEXACO PUERTO RICO INC	2-861667	Closure	JOHN GRAZEL INC.	RD #181 KM. 28	Trujillo Alto	Not Listed
Caribbean Petroleum Corporation	2-860166	Amended	GULF S/S #145	RD 846 KM 0.2	Trujillo Alto	Gas Station
AUTORIDAD DE EDIFICIOS	2-930013	New	HOSPITAL BASE DE UTUADO	RD.LAS PALMAS, INT. GONZALEZ	Utuaado	Other

Owner Name	AltFacilityID	Notification Description	Facility Name	Street Address	City	Facility Description
OSVALDO RULLAN BATISTINI	2-860904	Amended	GARAGE Rullan	DR.CUETO # 8	Utuado	Gas Station
TEXACO PUERTO RICO INC	2-861643	Amended	JOSE R. GONZALEZ S/S # 546	ROAD 111 KM 19.3	Utuado	Gas Station
COMPANIA DE FOMENTO	2-940185	Closure	EDIFICIO S-1331-0-81	RD #10 KM 54.1	Utuado	Industrial
Cesar Cortes	2-920057	Amended	Cecort Property	RD #111 INT. WITH RD. #611	Utuado	Gas Station
ESSO STANDARD OIL CO PR	2-861178	Amended	ESSO S/S CO-450	RD 111 KM. 0.7	Utuado	Gas Station
Autoridad de Energia Electrica	2-940106	Closure	Central hidroeléctrica Caonillas	DON ALONSO WARD	Utuado	Utilities
Caribbean Petroleum Corporation	2-860388	Closure	GULF S/S #0411	RD. 10, KM. 62.7	Utuado	Gas Station
Reinaldo Morales Martinez	2-861177	Amended	Xtreme Gas Corp (EX ESSO S/S CO-	ROAD 10 KM 55.4 Bo. Salto Abajo	Utuado	Gas Station
Caribbean Petroleum Corporation	2-860385	Amended	GULF S/S #0406	RD. #10 KM 53.7	Utuado	Gas Station
Caribbean Petroleum Corporation	2-860273	Amended	GULF S/S #047	RD. 10 KM. 56.0	Utuado	Gas Station
AUREA E. RIVERA	2-940054	Amended	UTUADO SERVICE STATION	ESTEVEZ AVE.	Utuado	Gas Station
SOL PUERTO LIMITED	2-860903	Amended	SHELL S/S #002534	RD 10 INT. CARR.111	Utuado	Gas Station
Autoridad de Acueductos y	2-861507	Closure	UTUADO WWTP	PR 10 KM 50.5, SALTO ABAJO WARD	Utuado	Utilities
Bienvenido Valentin	2-940087	Amended	VALENTIN SERVICE STATION	RD #140 INT. RD #141	Utuado	Gas Station
ILDEFONSO SALVA	2-940145	Closure	SALVA CONCRETE INDUSTRIES	RD. 10 KM. 60.7	Utuado	Commercial
ESSO STANDARD OIL CO PR	2-861310	Closure	ESSO S/S 2P-453	COANILLAS WARD	Utuado	Gas Station
LUIS H. VILLAFANE	2-861308	Amended	Garaje Mini market Boqueron	RD #140, INT. 111	Utuado	Gas Station
Hector Gonzalez	2-860851	Amended	Hector Gonzalez	RD #111 KM. 9.7	Utuado	Gas Station
PUERTO RICO TELEPHONE CO	2-890118	Closure	CAGUANA	RD #111 KM 9 HM 0	Utuado	Utilities
Municipio Utuado	2-970027	Closure	Garaje Municipal	Carr.111 Km. 3.5	Utuado	Local Government
B & B - Velasco Alonso Inc.	2-990042	Closure	Estacionamiento B & B Antigua	carr.	Utuado	Commercial
PUERTO RICO TELEPHONE CO	2-890142	Closure	UCR Utuado	RD 140 KM 39.2	Utuado	Utilities
Autoridad de Energia Electrica	2-860759	Closure	MAINTENANCE SHOP-UTUADO	NUEVA AVE.	Utuado	State Government
TEXACO PUERTO RICO INC	2-861641	Amended	JORGE H. VILLANUEVA S/S #559	ROAD 111 KM 3.9	Utuado	Gas Station
MIGUEL RODRIGUEZ	2-890148	Amended	GARAJE CENTRAL	CALLE DR. CUETO #148	Utuado	Gas Station
Departamento Transportacion Obras	2-980026	Closure	Terminal Lanchas Lago Dos Bocas	Carr. 123 Km. 62.2	Utuado	Other
Autoridad de Energia Electrica	2-990031	Amended	TALLER DE MECANICA AUTOMOTRIZ	CARR # 10 CARR 603	Utuado	State Government
TEXACO PUERTO RICO INC	2-000012	Amended	CASALDUC TEXACO 524	CARR. PR-10 KM. 1.5	Utuado	Gas Station
ADM.SERV.DESARROLLO	2-940259	Closure	CENTRO MAQUINARIA UTUADO	CARR. 111 KM. 3.0 BO VIVI ABAJO	Utuado	State Government
Wilson Quintana Mendez	2-910002	Amended	Quintana Gas Station	Rd. 111 km 8 hm 3	Utuado	Gas Station
Tomas Torres Santiago	2-980124	Amended	Gasolinera Don Alonso	Carr. 140 Km. 34.1	Utuado	Gas Station
MUNICIPIO DE VEGA ALTA	2-880098	Closure	MUNICIPIO DE VEGA ALTA	AGUILA ST. PARC. CARMEN SECTOR	Vega Alta	Local Government
PUERTO RICO TELEPHONE CO	2-890112	Closure	VEGA ALTA C.O.	RD 2 KM 30.6	Vega Alta	Utilities
ESSO STANDARD OIL CO PR	2-861166	Amended	ESSO S/S CO 073	Carr. 2 km. 30.6	Vega Alta	Gas Station
PUERTO RICO TELEPHONE CO	2-890134	Closure	VEGA ALTA CELULAR	CUBA WARD	Vega Alta	Utilities
TEXACO PUERTO RICO INC	2-861609	Amended	Texaco- Jaime F. Leon S/S #326	ROAD #2 KM 28.8	Vega Alta	Gas Station
Caribbean Petroleum Corporation	2-860150	Closure	SAN JUAN CEMENT - 54264000	ESPINOSA WARD NEAR OLD SAFARI PA	Vega Alta	Industrial
PERFECTO RIVERA IZQUIERDO	2-930023	Amended	PERFECTO RIVERA IZQUIERDO	RD.846, KM 10.8	Vega Alta	Gas Station
Southwest health corporation	2-980147	Amended	CENTRO DE SALUD FAMILIAR	CARR. 2 KM. 31	Vega Alta	Commercial
TEXACO PUERTO RICO INC	2-861619	Amended	ANGEL MARTINEZ #259	RD #2, KM. 29.3	Vega Alta	Gas Station
Autoridad de Acueductos y	2-920092	Closure	POZO VEGA ALTA II	J. SEIJO ST.	Vega Alta	Utilities
TEXACO PUERTO RICO INC	2-861670	Closure	INLAND PAPER CO. INC.	RD 690 L./ 1.3	Vega Alta	Not Listed
Sr. Santos Alonso , Jr.	2-010014	New	Mr. Special Supermercados , Inc.	Carr. # 2 km. 20.2	Vega Alta	Commercial
ANTONIO DE JESUS	2-860897	Amended	Antonio de Jesus (Ex SHELL S/S	RD 2 KM. 28.3	Vega Alta	Gas Station

Owner Name	AltFacilityID	Notification Description	Facility Name	Street Address	City	Facility Description
AMERICAN PETROLEUM	2-910199	Amended	Vega Alta S/S (ex ALBERTO FUENTES	MUÑOZ RIVERA ST.	Vega Alta	Gas Station
PHILLIPPE GUEX TOOL. & FAST.	2-860046	Closure	PHILLIPPE GUEX TOOL. & FAST. SYS	PR RD. 690	Vega Alta	Industrial
OWENS ILLINOIS DE PUERTO RICO	2-860011	Closure	OWENS ILLINOIS DE PUERTO RICO	RD 690 KM 1.1	Vega Alta	Commercial
AMERICAN PETROLEUM	2-990049	Amended	American Petroleum Vega Alta S/S	Carr. 690 Km. 1.3	Vega Alta	Gas Station
TEXACO PUERTO RICO INC	2-990023	Amended	DESARROLLADORA RBQ S/S 996	Carr. 693 Int. PR 6690	Vega Alta	Gas Station
Bogus Owner	2-910211	Amended	GULF#326	RD 2, KM 29.1, Espinosa Ward	Vega Alta	Gas Station
Departamento de Correccion y	2-980138	New	ESCUELA INDUSTRIAL MUJERES	CARR. 2 KM. 25 INTERIOR	Vega Alta	State Government
ANTONIO DE JESUS	2-860645	Amended	Gel S/S ExBest (ExSHELL S/S #804401)	RD 2, KM. 28.4	Vega Alta	Gas Station
AMERICAN PETROLEUM	2-890179	Amended	American Petroleum- Vega Baja Baja	CARR. 155 ESQ. CALLE RAMON COLLAZO Bo	Vega Baja	Gas Station
CIA PETROLERA CARIBE INC	2-860730	New	CIA, PETROLERA CARIBE, INC.	RD #2	Vega Baja	Gas Station
VICTOR M. DE JESUS	2-010027	Closure	VICTOR M. DE JESUS	CARR. 2 KM. 38.5	Vega Baja	Gas Station
MOTOROLA PORTAVOZ DE P.R.,	2-860097	Closure	MOTOROLA PORTAVOZ DE P.R., INC.	BOX 4538	Vega Baja	Industrial
TEXACO PUERTO RICO INC	2-960054	Amended	Félix Valle Santos S/S #211	Road 686 Km.13.1	Vega Baja	Gas Station
Autoridad de Energia Electrica	2-860763	Amended	TALLER DE MECANICA AUTOMOTRIZ	Carr. # 2 km. 38.6	Vega Baja	Utilities
Sr. Rafael Figueroa Sosa	2-070002	Amended	Chalets de la playa s/s	carr. 686, km 11.	Vega Baja	Gas Station
US ARMY CORPS OF ENGINEERS	2-930083	Closure	CAMP TORTUGUERO	HWY 687	Vega Baja	Federal Military
THOMAS AND BETTS CARIBE, INC.	2-861901	Closure	THOMAS AND BETTS CARIBE, INC.	CABO CARIBE IND PARK	Vega Baja	Not Listed
Maximo Blondet	2-060004	Amended	Maximo Blondet S/S	Carr. 160, int Expreso de Diego	Vega Baja	Gas Station
LUIS ANTONIO CASTRO ROSADO	2-930075	Amended	LUIS ANTONIO CASTRO ROSADO	RD. 160 KM. 8.2	Vega Baja	Gas Station
PUERTO RICO NATIONAL GUARD	2-940011	Closure	GUARDIA NACIONAL DE PUERTO	ROAD 687	Vega Baja	Federal Military
PUERTO RICO TELEPHONE CO	2-890127	Closure	VEGA BAJA SUR RSU	RD 646 KM 2 HM 4	Vega Baja	Utilities
Caribbean Petroleum Corporation	2-860262	Amended	GULF #032	Carr. 2 KM. 38.1	Vega Baja	Gas Station
ESSO STANDARD OIL CO PR	2-861171	Amended	ESSO S/S CO-125	Carr. 2 km. 4.2 Bo. Tortuguero	Vega Baja	Gas Station
TEXACO PUERTO RICO INC	2-861584	Amended	Texaco - Vega Baja S/S #216	P.R. -2 KM. 38.3	Vega Baja	Gas Station
ESSO STANDARD OIL CO PR	2-861173	Amended	ESSO S/S CO-146	PR 2 KM 37.1	Vega Baja	Gas Station
V'SOSKE INC	2-920023	Closure	V'SOSKE INC	RD 155 INT 670	Vega Baja	Industrial
PZIZER PHARMACEUTICALS	2-860598	Closure	PFIZER PHARMACEUTICALS, INC.	ROUTE 689 KM 1.9	Vega Baja	Not Listed
Félix Rodríguez-Rodríguez	2-950004	Amended	Pugnado Gas Station	RD. 155 KM.58.3 y PR 643	Vega Baja	Gas Station
Total Petroleum Puerto Rico Corp.	2-910090	Amended	Total Petroleum #5137	RD 2, KM 38.5	Vega Baja	Gas Station
TEXACO PUERTO RICO INC	2-861587	Amended	Texaco- Mohamed Atra S/S #380	ROAD 2 KM.34.6	Vega Baja	Gas Station
ESSO STANDARD OIL CO PR	2-861299	Amended	Almirante Norte Esso	RD. 160, KM. 5.4	Vega Baja	Gas Station
SAN JUAN OIL COMPANY	2-910269	Amended	Servicentro de Panamá #2	RD 2 KM 40.0	Vega Baja	Gas Station
SOL PUERTO LIMITED	2-860839	Amended	SHELL S/S #002992	RD.155 KM. 65.6 Sector Alvarado Pugnado Afuera	Vega Baja	Gas Station
CARMELO MELENDEZ	2-860651	Amended	CMS Gas Station	RD. #2, KM. 41.5	Vega Baja	Gas Station
MUNICIPIO DE VEGA BAJA	2-890166	Closure	GARAGE MUNICIPAL	RD 687 KM 1.3	Vega Baja	Local Government
FEDERAL AVIATION	2-860111	Closure	TORTUGUERO H&H	PR 671 ROAD	Vega Baja	Federal Non-Military
PUERTO RICO TELEPHONE CO	2-890126	Closure	VEGA BAJA	RD 686 KM 14 HM 9	Vega Baja	Utilities
SOL PUERTO LIMITED	2-860852	Amended	SHELL S/S #001660	RD 2 KM 38.4	Vega Baja	Gas Station
Caribbean Petroleum Corporation	2-860225	Closure	Gulf S/S #437	RD. 155 KM. 64.2	Vega Baja	Gas Station
BENJAMIN MENDEZ	2-860844	Amended	SUN GAS	RD #2 KM. 40.3	Vega Baja	Gas Station
PUERTO RICO PIGMENTS INC	2-861933	Closure	PUERTO RICO PIGMENTS INC	A ST., CABO CARIBE IND PARK	Vega Baja	Not Listed
ESSO STANDARD OIL CO PR	2-861174	Amended	ESSO S/S CO-151	ROAD 670 KM 6.8 Bo. Pugnado	Vega Baja	Gas Station
ERNESTO ACOSTA MATOS	2-860609	Amended	RIVERSIDE STATION	RD 2 KM 37.1	Vega Baja	Gas Station
Total Petroleum Puerto Rico Corp.	2-861296	Amended	Total Petroleum 5166EX ESSO S/S 3P-	RD. 2, KM. 42.1	Vega Baja	Gas Station

Owner Name	AltFacilityID	Notification Description	Facility Name	Street Address	City	Facility Description
TEXACO PUERTO RICO INC	2-861612	Closure	Texaco-Victor Marrero Mata S/S #260	ROAD 688 KM 1.1	Vega Baja	Gas Station
Alexis Robledo (ALedes Inc)	2-930073	Amended	Alexis Robledo	RD. 155, KM 0.3	Vega Baja	Gas Station
Caribbean Petroleum Corporation	2-860198	Amended	GULF S/S #180	Carr. #2 Salida Carr 155	Vega Baja	Gas Station
TEXACO PUERTO RICO INC	2-860615	Amended	Texaco MOHAMED SUBOH S/S #992	RD. 2 KM 40.0	Vega Baja	Gas Station
TEXACO PUERTO RICO INC	2-861673	Closure	JOCARLRICK QUARRIES CORP.	RD. 670 KM. 7.7	Vega Baja	Other
COMPAÑIA DE FOMENTO	2-940173	Closure	S-1177-0-75	RD. 686 KM 16.9 (LOTS 35-36)	Vega Baja	Utilities
TEXACO PUERTO RICO INC	2-950058	Amended	Texaco #222 ORLANDO	RD. 2 KM 34.7 Bo. Ceiba	Vega Baja	Gas Station
Caribbean Petroleum Corporation	2-910320	Amended	GULF #361	RD 686 KM 9.8 Bo Yeguada	Vega Baja	Gas Station
U.S. Naval Station	2-861936	Amended	NASD	Carr. 200	Vieques	Federal Military
ESSO STANDARD OIL CO PR	2-861263	Amended	ESSO S/S I-225	RD. 993, KM. 1.4 Bo Monte Santo	Vieques	Gas Station
ESSO STANDARD OIL CO PR	2-861264	Amended	ESSO S/S I-226	CARR. 201 KM. 1.4 Bo Marisol	Vieques	Gas Station
DEPARTAMENTO DE EDUCACION	2-940228	Closure	ESC.GERMAN RIECKEHOFF	RD. 993 KM. 0.5	Vieques	State Government
ESSO STANDARD OIL CO PR	2-861262	Amended	ESSO S/S I-216	Calle G. MELLADO	Vieques	Gas Station
U.S. Naval Station	2-861937	New	Observation Point #1	Cerro Matías (Range Area)	Vieques	Federal Military
AUTORIDAD DE LOS PUERTOS	2-860091	Amended	Aeropuerto Antonio Rivera Rodríguez	RD. #200, MARTINO WARD	Vieques	State Government
ESSO STANDARD OIL CO PR	2-861384	Closure	ESSO S/S I-456	ROAD 149 & 143	Villalba	Gas Station
SOL PUERTO LIMITED	2-960061	Closure	Shell S/S	CARR. PR 149	Villalba	Gas Station
Southwest health corporation	2-980155	New	Centro Diagnostico y Tratamiento-Villalba	Calle Muñoz Rivera #1514	Villalba	Other
Autoridad de Acueductos y	2-990047	Closure	REPRESA LAGO TOA VACA, OFICINA	P.R.150 KM. 4.5	Villalba	State Government
Autoridad de Acueductos y	2-990048	Closure	REPRESA LAGO TOA VACA,	CARR. 150 KM. 5.5	Villalba	State Government
RADIOTELEPHONE COMM PR INC.	2-890193	Amended	CERRO MARAVILLAS	RD.143 KM 10 HM 0	Villalba	Utilities
CASERA FOODS, INC.	2-861523	Amended	CASERA FOODS, INC.	LUCHETTI NO 17	Villalba	Industrial
Sucesión Concepción Burgos	2-980072	Closure	Pucho S/S	Calle Muñoz Rivera # 26	Villalba	Gas Station
PUERTO RICO TELEPHONE CO	2-890024	Closure	VILLALBA C.O	CEMENTERIO ST. END	Villalba	Utilities
TEXACO PUERTO RICO INC	2-861818	Amended	VILLALBA S/S #867	RD. #151 KM. 0.5	Villalba	Gas Station
ESSO STANDARD OIL CO PR	2-861238	Amended	ESSO S S CO-431	RD. 149, KM. 57.8 Bo. Tierra Santa	Villalba	Gas Station
Autoridad de Energia Electrica	2-900010	Closure	PLANTA HIDROELECTRICA	BOSQUE NACIONAL DEL CARIBE	Villalba	Utilities
Caribbean Petroleum Corporation	2-860203	Amended	GULF S/S #0185	RD 151 KM 0.5 La Vega	Villalba	Gas Station
RUBEN LANDRAU GARCIA	2-900029	Closure	RUBEN LANDRAU GARCIA	RD. 550 KM 61 HM 9	Villalba	Not Listed
Total Petroleum Puerto Rico Corp.	2-910118	Amended	Total Petroleum #3300	RD 149 KM 58.3	Villalba	Gas Station
ESSO STANDARD OIL CO PR	2-861222	Amended	ESSO S/S CO-268	Carr. 902 km. 1.6 Bo Limones	Yabucoa	Gas Station
TEXACO PUERTO RICO INC	2-861722	Amended	SUCN. EMILIO DIAZ LEBRON #264	ROAD 182 EXIT SAN LORENZO	Yabucoa	Gas Station
ESSO STANDARD OIL CO PR	2-861230	Amended	ESSO S/S CO-464	Carr. 3 km. 89.6 Bo Aguacate	Yabucoa	Gas Station
Caribbean Petroleum Corporation	2-860229	Amended	GULF #441	ROAD 901 KM 1.2 Bo. Juan Martín	Yabucoa	Gas Station
PUERTO RICO TELEPHONE CO	2-910167	Closure	JACANAS REMOTO	RD 902 KM 3.5	Yabucoa	Utilities
ANASTACIO ALICEA ALMODOVAR	2-860991	Amended	ALICEA SERVICENTRO	RD. 901, KM. 1.5	Yabucoa	Gas Station
DEPARTAMENTO DE EDUCACION	2-940227	Closure	ESC.TEODORO AGUILAR MORA	CEMENTERIO ST.	Yabucoa	State Government
TEXACO PUERTO RICO INC	2-861735	Amended	YABUCOA S/S #381	ROAD 3 INT. 902	Yabucoa	Gas Station
CORPORACION AZUCARERA DE PR	2-860060	New	Central Roig	Carr. 3 Km. 94.7	Yabucoa	Not Listed
DIMA DE JESUS VASQUEZ	2-900034	Amended	DIMAS S/S	Carr. 182 Km. 7.3	Yabucoa	Gas Station
JUAN VEGA	2-860738	Amended	Servicentro 3 J	RD. 908 INT.909 KM 10.2	Yabucoa	Gas Station
RAFAEL A. DELGADO	2-860985	Amended	Rafilin Service Station	LUIS M. RIVERA ST. #7	Yabucoa	Gas Station
PUERTO RICO TELEPHONE CO	2-890071	Closure	YABUCOA C.O.	MUÑOZ RIVERA ST. #22	Yabucoa	Utilities
ESSO STANDARD OIL CO PR	2-861367	Amended	ESSO S/S 2P-266	CRISTOBAL COLON ST. #65	Yabucoa	Gas Station

Owner Name	AltFacilityID	Notification Description	Facility Name	Street Address	City	Facility Description
UNION CARBIDE GRAFITO, INC.	2-860409	Closure	UNION CARBIDE GRAFITO, INC.	RD 3 KM 91.6	Yabucoa	Industrial
ESSO STANDARD OIL CO PR	2-861223	Amended	ESSO S/S CO-278	Carr. 901 km. 12.6 Bo Camino Nuevo	Yabucoa	Gas Station
Caribbean Petroleum Corporation	2-860381	Amended	GULF S/S #039	Carr 901 km 0.5 Frente a Supermercado del Este	Yabucoa	Gas Station
Angel L. Santana	2-861370	Amended	Excel S/S	ROAD 3 KM 88.5	Yabucoa	Gas Station
UNION CARBIDE GRAFITO, INC.	2-862025	Closure	UNION CARBIDE GRAFITO DOCK FAC	RD 901 KM 2.0	Yabucoa	Industrial
TEXACO PUERTO RICO INC	2-860057	Closure	CENTRAL ROIG	ROAD #3 KM 96 HM 2	Yabucoa	Farm
PUERTO RICO TELEPHONE CO	2-890072	Closure	AGUACATE REMOTO	RD.906 KM.1.2	Yabucoa	Utilities
Total Petroleum Puerto Rico Corp.	2-000014	Amended	GPR # 2161	Carr. 128 km. 2.0	Yauco	Gas Station
FRANCISCO FERNANDEZ	2-000013	Amended	ATLANTIC S/S	CALLE 25 DE JULIO #55	Yauco	Gas Station
COMPANIA DE FOMENTO	2-940188	Closure	COMPANIA DE FOMENTO INDUSTRIAL	RD. 128 INT. 376	Yauco	Not Listed
TEXACO PUERTO RICO INC	2-910193	Amended	JUAN GARCIA PACHECO #872	25 DE JULIO ST. #4	Yauco	Gas Station
Irma Santiago ISTRAG	2-030012	Amended	Estacion Independiente ISTRAG Xtreme	Carr 3334 Urb Industrial Istrag Solar #2	Yauco	Gas Station
COMPANIA DE FOMENTO	2-920028	Closure	FOMENTO INDUSTRIAL	RD. 127 KM. 230.3	Yauco	Utilities
SARTORIOUS INC.	2-861984	New	SARTORIOUS INC.	ROAD 128 INT 376	Yauco	Not Listed
Victor Torres Perez	2-860667	Amended	Lluberas S/S	RD #376 KM 0.19	Yauco	Gas Station
Roberto Rodriguez	2-861216	Amended	barinas S/S (Ex-ESSO S/S CO-409)	RD. 335, KM. 1.6 BARINAS WARD	Yauco	Gas Station
Bogus Owner	2-910113	Closure	GPR #5261	25 DE JULIO ST. CORNER PACHECO	Yauco	Gas Station
PUERTO RICO NATIONAL GUARD	2-940028	Closure	GUARDIA NACIONAL DE PUERTO	RD. #127, KM 0.7	Yauco	Federal Military
BORINQUEN MACARONI CORP	2-861899	Closure	BORINQUEN MACARONI CORP	ROAD 128 INT. 376	Yauco	Industrial
SOL PUERTO LIMITED	2-861039	Amended	SHELL S/S #001627	25 DE JULIO # 68	Yauco	Gas Station
Heriberto Muñoz	2-861359	Amended	Garage Muñoz	25 DE JULIO #19- A	Yauco	Gas Station
PEDRO RULLAN ROMERO	2-861360	Amended	GARAJE EL 22	Rd. 128 Km. 25.9 Rubias Wd.	Yauco	Gas Station
Autoridad de Acueductos y	2-920054	Closure	YAUCO WWTP	23 DE JULIO ST. RD. 335 KM. 11	Yauco	Utilities
Christian Rosado	2-930024	Amended	JR Gas Station (ExTotal Petroleum	RD. #368, CORNER 6 ST.	Yauco	Gas Station
Caribbean Petroleum Corporation	2-860308	Amended	GULF S/S #105	LA QUINTA SHOPPING CENTER	Yauco	Gas Station
Caribbean Petroleum Corporation	2-860327	Amended	GULF #0131	RD. 371 KM 2.3 Bo. Almacigo	Yauco	Gas Station
Autoridad de Energia Electrica	2-860769	Amended	TALLER DE MECANICA AUTOMOTRIZ	MATIENZO CINTRON ST. #49	Yauco	Utilities
BORINQUEN BISCUIT CORP.	2-870026	Closure	BORINQUEN BISCUIT CORP.	ROAD # 376 KM 1.1	Yauco	Industrial
COMPANIA DE FOMENTO	2-990068	Closure	Sistema Universitario Ana G. Mendez T-	ST RD 338 KM. 0.4 BO. BARINAS	Yauco	Other
Autoridad de Energia Electrica	2-920080	Closure	HIDROELECTRICA YAUCO	RD. 128, LAS VEGAS WARD	Yauco	Utilities
PUERTO RICO TELEPHONE CO	2-890026	Amended	YAUCO C.O.	PACHECO ST. END	Yauco	Utilities
Hospital Bella Vista del Suroeste	2-930004	Closure	Hospital Bella Vista del Suroeste	RD 128 KM 1.0	Yauco	Other
Victor Torres Perez	2-920018	Amended	Estacion La Trocha	Calle La Trocha #1	Yauco	Gas Station
Autoridad de Energia Electrica	2-920079	Closure	CENTRAL HIDROELECTRICA YAUCO II	ALMACIGO ALTO	Yauco	Utilities
WAJEED M. SALEH	2-861355	Amended	GARAJE CUATRO CALLES	CARR. 121 INT. RML 1116	Yauco	Gas Station
ESSO STANDARD OIL CO PR	2-861212	Closure	ESSO S/S CO-402	LA TROCHA END RD. #129	Yauco	Gas Station
FELIX GONZALEZ	2-861048	Amended	Atlantic S/S	25 DE JULIO ST. # 60 Esq Mercado	Yauco	Gas Station
ESSO STANDARD OIL CO PR	2-861215	Amended	ESSO S/S CO-408	Calle 4 calles Yauco Shopping Center	Yauco	Gas Station
Irving Pagan Rosado	2-940148	Amended	PAGAN SERVICE CENTER	RD. 371 KM. 1 HM. 8	Yauco	Gas Station
ESSO STANDARD OIL CO PR	2-861350	Amended	ESSO S/S 2P-397	25 DE JULIO ST. #36	Yauco	Gas Station
FELIPE PIAZZA MORESHI	2-861356	Amended	Estacion Felipe Piazza	ROAD 372 KM 7.8	Yauco	Gas Station



AVA ENVIRONMENTAL CONSULTANTS

P.O. Box 361300, SAN JUAN, PUERTO RICO 00936-1300

TEL. (787) 505-4981 • FAX. (787) 720-2809

E-MAIL: AVAENVIRONMENTAL@GMAIL.COM

11 de agosto de 2022

Sra. Anaís Rodríguez Vega
Secretaria Interina
Departamento de Recursos Naturales y Ambientales
P. O. Box 366147
San Juan, Puerto Rico 00936

Via Email: amarilisrodriguez@drna.gobierno.pr, melvinmenendez@drna.pr.gov, karencortes@drna.pr.gov

Asunto: Solicitud de Información sobre UST/LUST
Área de Tanques de Almacenamiento Soterrados
Propiedad: PR 180 Km 2.1 Intersección con Bypass Manuel González Martínez Bypass,
Salinas PR

Estimada señora Rodríguez Vega:

Nos encontramos preparando un Estudio Ambiental Fase 1 (*Phase 1 Environmental Site Assessment*) para la propiedad de referencia ubicada en la PR 180 Km 2.1. Se incluye una foto aérea, mapa de vecindad y el mapa topográfico con la localización de la propiedad

Por la presente solicitamos nos indiquen si el Área de Tanques de Almacenamiento Soterrados tiene conocimiento de la existencia de UST y/o LUST en la propiedad, propiedades adyacentes y propiedades en un radio de una media milla (0.5 mi) de distancia de la misma. De ser así, solicitamos autorización para revisar los expedientes de dichos casos.

Agradecemos de antemano la atención prestada a este asunto. De tener alguna duda puede comunicarse con nosotros al 787-505-4981.

Atentamente,

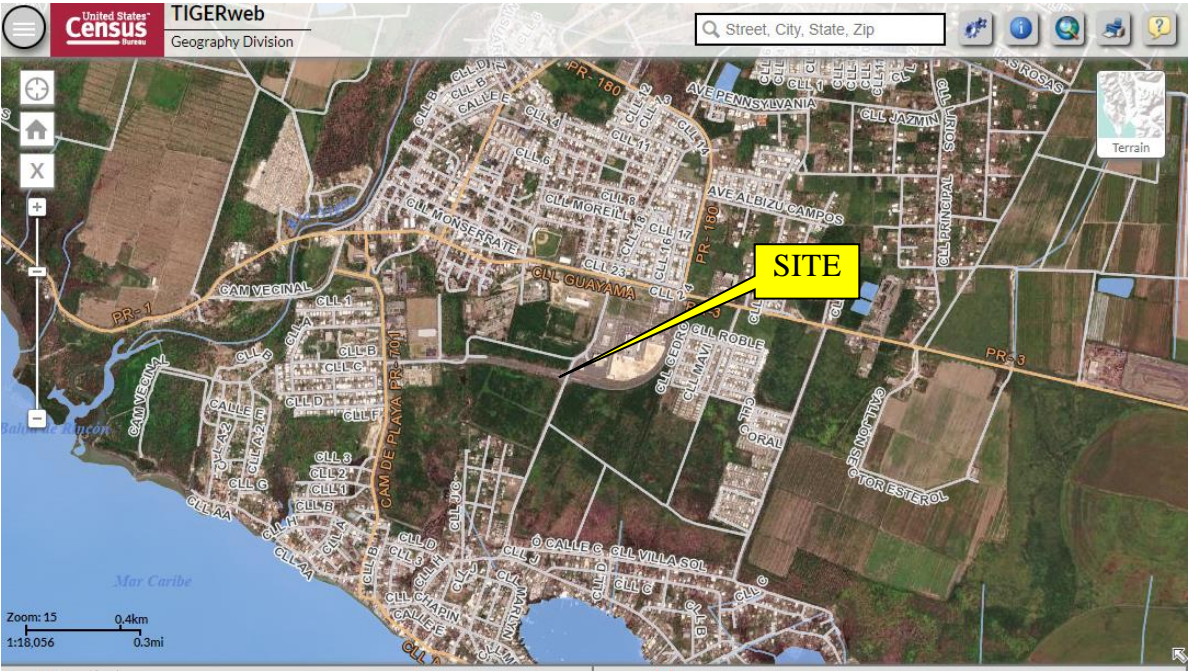
Annette M. Fernández Rosario, P.E., LEED AP, PA, IPV, NGBS Green Verifier

Anejo

Foto Aérea:



Mapa de Vecindad



Mapa Topográfico

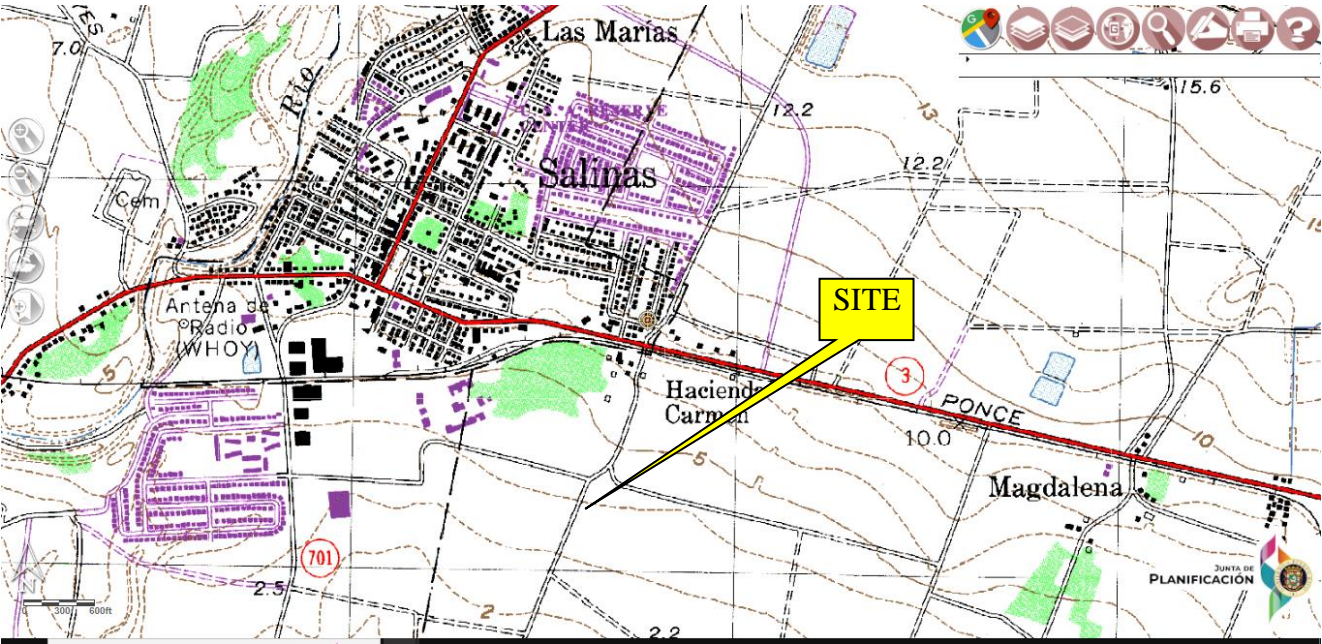
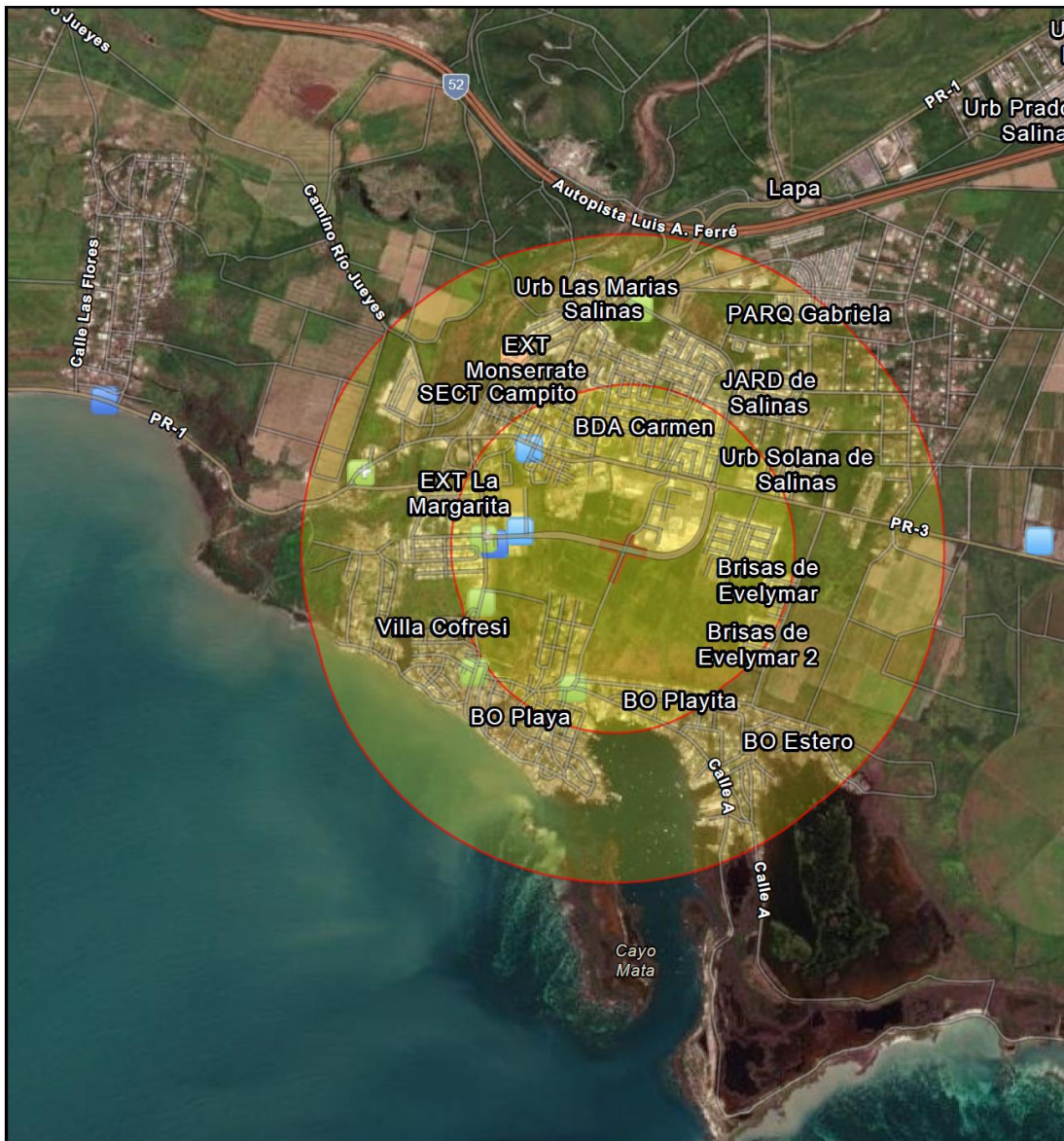



Exhibit 6a: NEPAAssist Radius Map and JP GIS UST Map



October 18, 2022

1:31,609

- | | | | |
|--|----------------------------|--|---------------------|
| | Water Dischargers (NPDES) | | Brownfields (ACRES) |
| | Hazardous Waste (RCRAInfo) | | |
| | Hazardous Waste (RCRAInfo) | | |
| | Air Pollution (ICIS-AIR) | | Project Buffer |
| | Toxic Releases (TRI) | | (0.5 mi and 1 mi) |



Maxar, Kadaster Netherlands, Esri, HERE, Garmin, Foursquare, SafeGraph, GeoTechnologies, Inc, METI/NASA, USGS, NPS, US Census Bureau

NEW ROUNDABOUT AT PR-180 WITH
MANUEL GONZÁLEZ MARTÍNEZ BYPASS
MUNICIPALITY OF SALINAS
PR-CRP-000142
17.971159, -66.293618



○ UST 0.5 mi Radius

Exhibit **6b**:
ASBESTOS AND LEAD SURVEYS

ASBESTOS CONTAINING BUILDING MATERIALS INSPECTION REPORT

FOR

VAG TRANSPORTATION ENGINEERING
CONSULTANTS, PSC.

SAMPLING CONDUCTED AT
(PR-CRP-000142)

ROUTE PR-180: IMPROVEMENTS TO THE EVICTION
ROUTE AND CONSTRUCTION OF ROUNDABOUT
SALINAS, PUERTO RICO

ZEM-22159

JULY, 2022



PREPARED BY:

ZIMMETRY ENVIRONMENTAL MANAGEMENT CORP.
PO BOX 3545 BAYAMÓN, PR 00958

PHONE: 787.995.0005

WWW.ZIMMETRY.COM

INFO@ZIMMETRY.COM

TABLE OF CONTENT

SECTION 1: Executive Summary1

1.1 Introduction.....1

1.2 Summary of Property Evaluation1

SECTION 2: ASBESTOS CONTAINING BUILDING MATERIALS INSPECTION REPORT2

2.1 Overview of the Evaluation2

2.2 Conditions and Limitations2

2.3 Environmental Assessment Report Certification3

SECTION 3: APPENDICES4

Appendix A: Certifications, Licenses, and Accreditations5

SECTION 1: EXECUTIVE SUMMARY

1.1 INTRODUCTION

An Asbestos Containing Building Materials (ACBM) inspection was conducted July 6, 2022 in the intersection of PR-180, Km 2.1, with Paseo Manuel González in Salinas, Puerto Rico as part of Route PR-180: Improvements to the Eviction Route and Construction of Roundabout (PR-CRP-000142 project). The asbestos containing building materials sampling was performed to identify material that contains asbestos fibers above allowable levels and to assist with the compliance of local, state and federal regulations.

1.2 SUMMARY OF PROPERTY EVALUATION

The project consisted in the evaluation of the areas of the aforementioned site. The evaluation found that **no** asbestos containing materials were identified during the inspection through the site.

SECTION 2: ASBESTOS CONTAINING MATERIALS SURVEY REPORT

2.1 OVERVIEW OF THE EVALUATION

This asbestos containing materials (ACM) survey is an inspection to identify the location of any ACM that exist within. Throughout the inspection no asbestos containing materials were identified at the assessed areas.

The inspection was conducted by the Department of Natural and Environmental Resources (DRNA) of Puerto Rico and United States Environmental Protection Agency (USEPA) accredited Inspectors qualified by experience, education and training in the recognition of potential ACM and approved bulk sampling techniques. Some areas may not have been directly accessible due to the physical hazards encountered within. In these areas, assumptions based on findings in other areas were made whenever possible. These assumptions are duly noted as such in this report.

The inspection was performed in accordance with Environmental Protection Agency recommended procedures found in EPA-450/2-78-014 (Parts I and II), EPA 560/5-85-024, and 40 CFR 763. These procedures call for the visual inspection of the building for suspect friable material and collection and analysis of representative samples of suspect material.

2.2 CONDITIONS AND LIMITATIONS—DISCLAIMER

Zimmetry Environmental Management Corp. has performed this asbestos containing building materials inspection in a thorough and professional manner consistent with commonly accepted industry standards. The Preparer cannot guarantee and does not warrant that this evaluation has identified all adverse environmental factors and/or conditions affecting this site on the date of the evaluation.

The results reported and conclusions reached by the Preparer are solely for the benefit of the Owner and occupants. The results and opinions in this report, based solely on the conditions found at the site on the date of the evaluation, are valid only on that date. The Preparer assumes no obligation to advise the client of any changes in any real or potential asbestos hazards at this site beyond the date of the evaluation.

The Asbestos Containing Building Materials inspection was performed to ready accessible components and surfaces. If suspected components that could contain asbestos are encountered, they shall be managed as containing asbestos until the appropriate laboratory analysis is performed.

2.3 ENVIRONMENTAL ASSESSMENT REPORT CERTIFICATION

Zimmetry Environmental Management Corp. has performed this asbestos containing building materials inspection in a thorough and professional manner consistent with commonly accepted industry standards. The inspection was conducted on July 6, 2022 by Harry Peña, state-certified inspector ASB-0222-0046-SI, qualified by experience, education and training in the recognition of asbestos containing materials and approved sampling techniques.



Harry Peña, MSEM
Environmental Building Consultant

SECTION 3: APPENDICES

Appendix A: Certifications, Licenses, and Accreditations

APPENDIX A: CERTIFICATIONS, LICENSES, AND ACCREDITATIONS

	<p>TARJETA DE REGISTRO LA REMOCION PARA DE ASBESTO</p> <p>Esta tarjeta autoriza a:</p> <p>Harry Peña Ruiz</p> <p>Inspector</p> <p>A trabajar en la remoción de asbesto en Puerto Rico. Esta persona NO es un empleado del DRNA.</p> <p></p> <p>Firma Autorizada - Departamento Recursos Naturales y Ambientales</p>
<p>ASB-0222-0046-SI</p> <p>Número de Registro</p>	
<p>7-Feb-2023</p> <p>Fecha de vencimiento</p>	



CERTIFICACION DE NO PRESENCIA DE ASBESTO EN ESTRUCTURAS A DEMOLERSE

(Deberá completarse en letra de molde o impresa)

PGC-_____
PARA USO OFICIAL

Yo, Harry Peña, mayor de edad, casado, y vecino de Bayamón
(Nombre) (Estado Civil) (Municipio)

Dirección Postal PO Box 3545 Bayamón 00958
(Pueblo) (Zip Code)

Teléfonos: Residencial (787) 550 - 2061 Oficina (787) 995 - 0005 Ext. _____
Fax (787) 995 - 0005

Certifico que:

1. La estructura localizada en Route PR-180: Improvements to the Eviction Route and Construction of Roundabout (PR-CRP-000142 project) in the intersection of PR-180, Km 2.1, with Paseo Manuel González in Salinas, Puerto Rico, la cual será objeto de una demolición se encuentra libre de asbesto.
2. La información antes indicada es cierta y correcta.
3. Afirmo y reconozco las consecuencias de incluir y someter información falsa en este documento.
4. Para que así conste, firmo la presente certificación en Bayamón de Puerto Rico,
(Municipio)
hoy día 11 de julio de 2022

Firma y Sello del Profesional o
Firma del Inspector de Asbesto registrado por la JCA (Original)

Nota: Ingenieros o Arquitectos deberán someter evidencia de que se encuentra al día en el pago de sus cuotas de colegiación e Inspectores de Asbesto deberán someter evidencia de la tarjeta de registro provista por la JCA.

CERTIFICATION

	<p>TARJETA DE REGISTRO LA REMOCION PARA DE ASBESTO</p> <p>Esta tarjeta autoriza a:</p> <p>Harry Peña Ruiz</p> <p>Inspector</p> <p>A trabajar en la remoción de asbesto en Puerto Rico. Esta persona NO es un empleado del DRNA.</p> <p></p> <p>Firma Autorizada - Departamento Recursos Naturales y Ambientales</p>
<p>ASB-0222-0046-SI</p> <p>Número de Registro</p>	
<p>7-Feb-2023</p> <p>Fecha de vencimiento</p>	

LEAD BASED PAINT INSPECTION REPORT

FOR

VAG TRANSPORTATION ENGINEERING
CONSULTANTS, PSC.

SAMPLING CONDUCTED AT
(PR-CRP-000142)

ROUTE PR-180: IMPROVEMENTS TO THE EVICTION
ROUTE AND CONSTRUCTION OF ROUNDABOUT
SALINAS, PUERTO RICO

ZEM-22159

JULY, 2022



PREPARED BY:

ZIMMETRY ENVIRONMENTAL MANAGEMENT CORP.

PO BOX 3545 BAYAMÓN, PR 00958

PHONE: 787.995.0005

WWW.ZIMMETRY.COM

INFO@ZIMMETRY.COM

TABLE OF CONTENT

SECTION 1: EXECUTIVE SUMMARY	1
1.1 Introduction.....	1
1.2 Summary of Property Evaluation	1
1.3 Property Locations of Building Components with Lead Based Paint	1
Table 1-1 Summary of Building Components with Lead Based Paint	2
 SECTION 2: LEAD-BASED PAINT INSPECTION REPORT	 3
2.1 Overview of the Evaluation.....	3
2.2 Sampling Procedure	3
2.3 Results Presentation.....	4
2.3.1 Specific Findings	4
2.3.2 Homogeneous Areas with Special Considerations	4
2.3.3 Inaccessible Areas Presumed to be Lead-Based Painted	4
2.4 Lead Regulatory Levels.....	5
2.5 Conditions and Limitations	5
2.6 Abatement Conditions	5
2.7 Recommendations	6
2.8 Environmental Assessment Report Certification	6
 SECTION 3: APPENDICES	 7
Appendix A: XRF Sampling Data.....	8
Appendix B: Project Photographs.....	10
Appendix C: Certifications, Licenses, and Accreditations.....	13
Appendix D: XRF's Performance Characteristics Sheet.....	15
Appendix E: Location of Positive Materials.....	19

SECTION 1: EXECUTIVE SUMMARY

1.1 INTRODUCTION

A Lead-Based Paint inspection was conducted on July 6, 2022 in the intersection of PR-180, Km 2.1, with Paseo Manuel González in Salinas, Puerto Rico as part of Route PR-180: Improvements to the Eviction Route and Construction of Roundabout (PR-CRP-000142 project). The lead-based paint inspection was performed to identify paint that contains lead above allowable levels and to assist with the compliance of local, state and federal regulations.

1.2 SUMMARY OF PROPERTY EVALUATION

The project consisted of the evaluation of the areas of the aforementioned site. The evaluation found that lead based paint was present in selective components and surfaces through the site on the date of the inspection. Table 1-1 identifies the components positive for lead. Table 2-1 identifies lead-based paint as defined by the U.S. Environmental Protection Agency (EPA) and the Department of Natural and Environmental Resources (DRNA) of Puerto Rico. For specific locations and additional detail on the location of lead- reference Sections 2 and 3.

1.3 PROPERTY LOCATIONS OF ROAD COMPONENTS WITH LEAD-BASED PAINT

Table 1-1 summarizes the site components and surfaces coated with lead-based paint. Details that identify positive lead-based paint findings within specific areas and on surfaces were provided in the lead-based paint inspection report. The “substrate” is the road component material directly beneath the painted surface. Photographic documentation is for reference purposes and doesn't necessarily include all the surfaces with lead-based paint and/or components containing lead. The quantification of positives materials presented in this table is only an estimate. If an abatement of the materials will be conducted, the contractors shall estimate the amount of materials to be abated.

If homogeneous materials that were not accounted for are identified in areas that are not describe in this report or inaccessible areas described in Section 2.3.3, they shall be managed as containing lead. If suspected components that could contain lead are encountered underneath asphalt and/or any other construction material, they shall be managed as containing lead until the appropriate test is performed. Refer to Appendix E: Location of Positive Materials for specific location.

Table 1-1: Summary of Components Containing Lead				
Area	Component	Color	Substrate	Approximate Amount
Point 1	Pavement Markings	Yellow	Asphalt (Concrete)	168 LnFt
Point 5	Pavement Markings	Yellow	Asphalt (Concrete)	334 LnFt

Note:

1. The quantification of positives materials presented in this table is only an estimate. If an abatement of the materials will be conducted, the Contractors shall estimate the amount of materials to be abated.

SECTION 2: LEAD-BASED PAINT INSPECTION REPORT

2.1 OVERVIEW OF THE EVALUATION

This lead-based paint inspection is an investigation to identify all lead-based paint on a surface-by-surface basis. A lead-based paint inspection conforming to HUD guidelines was performed at the aforementioned project.

Averages of 54 samples were taken at identified surfaces of the evaluated areas using X-ray fluorescence (XRF) analyzer. The evaluation found that lead-based paint was present in selective components and surfaces through the project on the date of the assessment (See Table 1-1).

Some of the remaining XRF test locations exhibited lead-in-paint levels below the level that EPA identifies as lead-based paint, namely 1.0 mg/cm². Such surfaces could create dust-lead or soil-lead hazards if the paint is turned into dust by abrasion, scraping, or sanding. Should these or any lead containing components or surfaces be disturbed in any manner that generates dust, care should be taken to limit its spread.

Testing was performed by Harry Peña, state-certified risk assessor LBPR-17621-164, using the Niton XLP-300A XRF, SN-101222. The credentials are provided in Section 3, Appendix C: Certifications, Licenses, and Accreditations. The XRF analyzer is designed to measure the lead content of surface coatings on a variety of building surfaces, substrates, and components. The measurement is rapid and nondestructive and, according to the manufacturer, is capable of detecting lead concentrations that occur within numerous layers of various surface coatings.

Please refer to the XRF Testing Results Section 3, Appendix A: XRF Sampling Data for the detailed analytical testing results for each distinct area inspected. The reports provide a complete testing data.

2.2 SAMPLING PROCEDURE

The Lead Based Paint Sampling Procedure was design to evaluate and document all the data obtained form the inspection in a sequential method that provided confidence at the moment of the results presentation.

The survey was performed following the methodology established in the HUD Guidelines for the Evaluation and Control of Lead Based Paint in Housing (2012 revision) and the Department of Natural and Environmental Resources (DRNA) of Puerto Rico Regulation 9098: Regulation for Proper Management of Lead-Based Paint Activities.

The Environmental Protection Agency (EPA) has defined lead-based paint as containing 1.0 mg/cm² or more lead when analyzed by the XRF. The surfaces evaluation was performed as follows:

- If the lead concentration measured by the XRF Spectrum Analyzer is less than 1.0 mg/cm² it is considered negative.
- If the lead concentration measured by the XRF Spectrum Analyzer is equal or greater than 1.0 mg/cm² it is considered positive.

To each functional space of the project a name was assigned according to the use of that space. If no name could be assigned then a code letter or number was assigned.

The results of the survey are presented on the field data sheet with the sample number, description, location, color, substrate and XRF result. The appropriate instrument calibrations will be performed according to the Performance Characteristics Sheet. The amounts of test points cost necessary to complete the survey are included.

2.3 RESULTS PRESENTATION

This section describes the project components and surfaces coated with lead-based paint (LBP), which were observed in the inspection. Please note that the recommendations given are always the minimum action, which in our professional judgment should be taken.

According to the DRNA lead regulations, prior to the demolishing of a structure containing lead-based paint, the contaminated surfaces or substrates must be abated or removed. The firm providing the abatement services must be certified as an abatement firm by the DRNA.

2.3.1 SPECIFIC FINDINGS

The following LBP were found to contain more than 1.0 mg/cm² for what Department of Natural and Environmental Resources (DRNA) of Puerto Rico identifies as lead-based paint or materials containing lead:

- Pavement Markings

2.3.2 HOMOGENEOUS AREAS WITH SPECIAL CONSIDERATIONS

NONE

2.3.3 INACCESSIBLE AREAS PRESUMED TO BE LEAD-BASED PAINTED

NONE

2.4 LEAD REGULATORY LEVELS

The lead regulatory levels provided below are those used when preparing this lead-based paint evaluation or when evaluating data collected. The EPA regulatory levels are the same as the state regulatory levels provided in the following table.

TABLE 2-1: LEAD REGULATORY LEVELS	
	EPA/DRNA Levels
Lead-Based Paint	1.0 mg/cm² or 0.5% by weight (or 5,000 ppm)

2.5 CONDITIONS AND LIMITATIONS—DISCLAIMER

Zimmetry Environmental Management Corp. has performed this lead-based paint inspection in a thorough and professional manner consistent with commonly accepted industry standards. The Preparer cannot guarantee and does not warrant that this evaluation has identified all adverse environmental factors and/or conditions affecting this project on the date of the evaluation.

The results reported and conclusions reached by the Preparer are solely for the benefit of the Owner. The results and opinions in this report, based solely on the conditions found at the project on the date of the evaluation, are valid only on that date. The Preparer assumes no obligation to advise the client of any changes in any real or potential lead-based paint hazards at this project beyond the date of the evaluation.

The lead inspection was performed to ready accessible components and surfaces. If suspected components that could contain lead are encountered underneath current installed tiles or other construction material, they shall be managed as containing lead until the appropriate test is performed.

2.6 ABATEMENT CONDITIONS

Abatement, as defined by HUD and the Department of Natural and Environmental Resources (DRNA) of Puerto Rico, means any set of measures designed to eliminate lead-based paint and/or lead-based paint hazards permanently. The people providing these services must to be trained in accordance with the DRNA licensing/certification requirements. The product manufacturer and/or contractor must warrant abatement methods to last a minimum of 20 years, or these methods must have a design life of at least 20 years.

- onsite or offsite removal of lead-based paint from substrates and components
- replacement of components or fixtures painted with lead-based paint
- permanent enclosure of lead-based paint with construction materials mechanically-fastened to the substrate
- encapsulation of lead-based paint with specially designed encapsulant products

- removal or permanent covering (concrete or asphalt) of soil-lead-based paint hazards


If enclosure or encapsulation is conducted as an abatement method, the lead-based paint remains on the property, so ongoing lead-based paint maintenance is required.

2.7 RECOMMENDATIONS

According to the DRNA lead regulations, prior to the demolishing of a structure containing lead-based paint, the contaminated surfaces or substrates must be abated or removed. The waste generated has to be characterized to determine if the waste generated is hazardous or non-hazardous waste. The firm providing the abatement services must be certified as an abatement firm by the DRNA. Workers conducting abatement must be trained and certified as abatement workers by a training provider accredited by the DRNA.

2.8 ENVIRONMENTAL ASSESSMENT REPORT CERTIFICATION

Zimmetry Environmental Management Corp. has performed this lead-based paint inspection in a thorough and professional manner consistent with commonly accepted industry standards. The inspection was conducted on July 6, 2022 by Harry Peña, state-certified risk assessor LBPRA-17621-164, qualified by experience, education and training in the recognition of lead-based paint and approved sampling techniques using the Niton XLp-300A XRF, SN-101222.



Harry Peña, MSEM
Environmental Risk Assessor

SECTION 3: APPENDICES

Appendix A: XRF Sampling Data

Appendix B: Project Photographs

Appendix C: Certifications, Licenses, and Accreditations

Appendix D: XRF's Performance Characteristics Sheet

Appendix E: Location of Positive Materials

APPENDIX A: XRF SAMPLING DATA

APPENDIX B: PROJECT PHOTOGRAPHS



Point 1 Area
Pavement Markings - Lead Base Paint
Positive



Point 1 Area
Pavement Markings - Lead Base Paint
Positive



Point 1 Area
Pavement Markings - Lead Base Paint
Positive



Point 2 Area
Pavement Markings - Lead Base Paint
Negative

Photographic documentation is for reference purposes and doesn't necessarily include all the surfaces with lead-based paint and/or components containing lead

APPENDIX B: PROJECT PHOTOGRAPHS



Point 3 Area

Pavement Markings - Lead Base Paint
Negative



Point 4 Area

Pavement Markings - Lead Base Paint
Negative



Point 4 Area

Pavement Markings - Lead Base Paint
Negative




Point 5 Area

Pavement Markings - Lead Base Paint
Positive

Photographic documentation is for reference purposes and doesn't necessarily include all the surfaces with lead-based paint and/or components containing lead

APPENDIX B: PROJECT PHOTOGRAPHS



Point 5 Area
Pavement Markings - Lead Base Paint
Positive

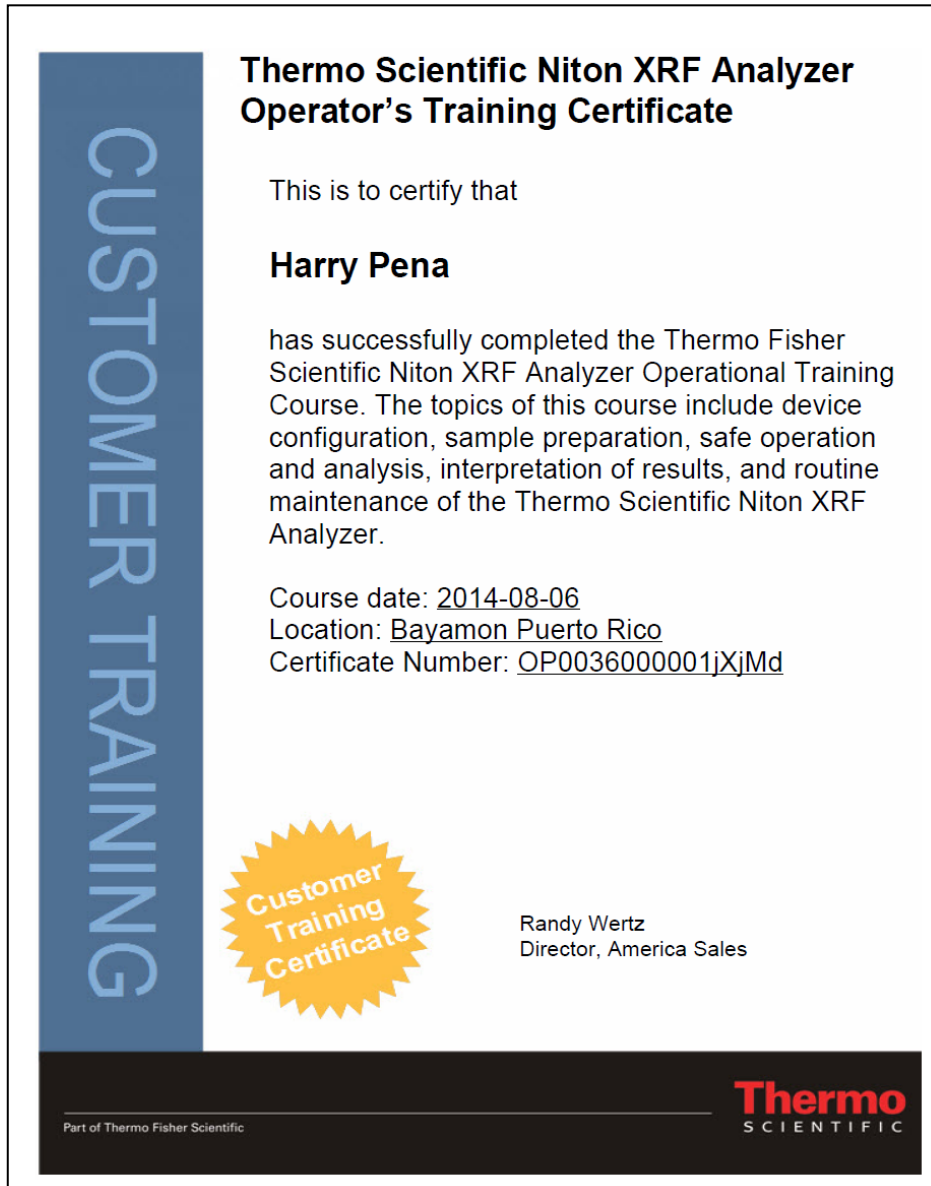


Point 6 Area
Pavement Markings - Lead Base Paint
Negative



Point 7 Area
Pavement Markings - Lead Base Paint
Negative

APPENDIX C: CERTIFICATIONS, LICENSES, AND ACCREDITATIONS



APPENDIX C: CERTIFICATIONS, LICENSES, AND ACCREDITATIONS



GOBIERNO DE PUERTO RICO
DEPARTAMENTO DE RECURSOS NATURALES Y AMBIENTALES

Estimado Sr. Harry Peña:

CERTIFICACIÓN DE INDIVIDUOS

Luego de haber evaluado la solicitud de certificación de empresa para realizar actividades de mitigación de pintura con base de plomo, radicadas bajo la empresa **Zimmetry Environmental Management Corp.** se encontró que las mismas cumplen con los requisitos establecidos en el Capítulo VII, del *Reglamento para el Manejo Adecuado de Actividades de Pintura con Base de Plomo*. La certificación otorgada es la siguiente:

D	Nombre	Vigencia de la certificación		Núm. De Certificación
LF	Zimmetry Environmental Management Corp.	Marzo 3, 2022	Marzo 2, 2023	LBPF-05322-012

El certificado está en proceso por lo que este comunicado podrá ser utilizado como evidencia de certificación.

Cualquier duda al respecto, favor comunicarse con esta servidora.

Cordialmente,

Magaly Ríos López
Oficial de Permisos Ambientales II
División de Desperdicios Tóxicos

San José Industrial Park, 1375 Ave Ponce de León, San Juan, PR 00926

787.999.2303

www.drna.pr.gov

787.999.2200

APPENDIX D: XRF's PERFORMANCE CHARACTERISTICS SHEET

Performance Characteristic Sheet

EFFECTIVE DATE: September 24, 2004

EDITION NO.: 1

MANUFACTURER AND MODEL:

Make: Niton LLC

Tested Model: XLp 300

Source: ^{109}Cd

Note: This PCS is also applicable to the equivalent model variations indicated below, for the Lead-in-Paint K+L variable reading time mode, in the XLi and XLp series:

XLi 300A, XLi 301A, XLi 302A and XLi 303A.

XLp 300A, XLp 301A, XLp 302A and XLp 303A.

XLi 700A, XLi 701A, XLi 702A and XLi 703A.

XLp 700A, XLp 701A, XLp 702A, and XLp 703A.

Note: The XLi and XLp versions refer to the shape of the handle part of the instrument. The differences in the model numbers reflect other modes available, in addition to Lead-in-Paint modes. The manufacturer states that specifications for these instruments are identical for the source, detector, and detector electronics relative to the Lead-in-Paint mode.

FIELD OPERATION GUIDANCE

OPERATING PARAMETERS:

Lead-in-Paint K+L variable reading time mode.

XRF CALIBRATION CHECK LIMITS:

0.8 to 1.2 mg/cm² (inclusive)

The calibration of the XRF instrument should be checked using the paint film nearest 1.0 mg/cm² in the NIST Standard Reference Material (SRM) used (e.g., for NIST SRM 2579, use the 1.02 mg/cm² film).

If readings are outside the acceptable calibration check range, follow the manufacturer's instructions to bring the instruments into control before XRF testing proceeds.

SUBSTRATE CORRECTION:

For XRF results using Lead-in-Paint K+L variable reading time mode, substrate correction is not needed for:

Brick, Concrete, Drywall, Metal, Plaster, and Wood

INCONCLUSIVE RANGE OR THRESHOLD:

K+L MODE READING DESCRIPTION	SUBSTRATE	THRESHOLD (mg/cm ²)
Results not corrected for substrate bias on any substrate	Brick	1.0
	Concrete	1.0
	Drywall	1.0
	Metal	1.0
	Plaster	1.0
	Wood	1.0

BACKGROUND INFORMATION

EVALUATION DATA SOURCE AND DATE:

This sheet is supplemental information to be used in conjunction with Chapter 7 of the HUD *Guidelines for the Evaluation and Control of Lead-Based Paint Hazards in Housing* ("HUD Guidelines"). Performance parameters shown on this sheet are calculated from the EPA/HUD evaluation using archived building components. Testing was conducted in August 2004 on 133 testing combinations. The instruments that were used to perform the testing had new sources; one instrument's was installed in November 2003 with 40 mCi initial strength, and the other's was installed June 2004 with 40 mCi initial strength.

OPERATING PARAMETERS:

Performance parameters shown in this sheet are applicable only when properly operating the instrument using the manufacturer's instructions and procedures described in Chapter 7 of the HUD Guidelines.

SUBSTRATE CORRECTION VALUE COMPUTATION:

Substrate correction is not needed for brick, concrete, drywall, metal, plaster or wood when using Lead-in-Paint K+L variable reading time mode, the normal operating mode for these instruments. If substrate correction is desired, refer to Chapter 7 of the HUD Guidelines for guidance on correcting XRF results for substrate bias.

EVALUATING THE QUALITY OF XRF TESTING:

Randomly select ten testing combinations for retesting from each house or from two randomly selected units in multifamily housing. Use the K+L variable time mode readings.

Conduct XRF retesting at the ten testing combinations selected for retesting.

Determine if the XRF testing in the units or house passed or failed the test by applying the steps below.

Compute the Retest Tolerance Limit by the following steps:

Determine XRF results for the original and retest XRF readings. Do not correct the original or retest results for substrate bias. In single-family housing a result is defined as the average of three readings. In multifamily housing, a result is a single reading. Therefore, there will be ten original and ten retest XRF results for each house or for the two selected units.

Calculate the average of the original XRF result and retest XRF result for each testing combination.

Square the average for each testing combination.

Add the ten squared averages together. Call this quantity C.

Multiply the number C by 0.0072. Call this quantity D.

Add the number 0.032 to D. Call this quantity E.

Take the square root of E. Call this quantity F.

Multiply F by 1.645. The result is the Retest Tolerance Limit.

Compute the average of all ten original XRF results.

Compute the average of all ten re-test XRF results.

Find the absolute difference of the two averages.

If the difference is less than the Retest Tolerance Limit, the inspection has passed the retest. If the difference of the overall averages equals or exceeds the Retest Tolerance Limit, this procedure should be repeated with ten new testing combinations. If the difference of the overall averages is equal to or greater than the Retest Tolerance Limit a second time, then the inspection should be considered deficient.

Use of this procedure is estimated to produce a spurious result approximately 1% of the time. That is, results of this procedure will call for further examination when no examination is warranted in approximately 1 out of 100 dwelling units tested.

TESTING TIMES:

For the Lead-in-Paint K+L variable reading time mode, the instrument continues to read until it is moved away from the testing surface, terminated by the user, or the instrument software indicates the reading is complete. The following table provides testing time information for this testing mode. The times have been adjusted for source decay, normalized to the initial source strengths as noted above. Source strength and type of substrate will affect actual testing times. At the time of testing, the instruments had source strengths of 26.6 and 36.6 mCi.

Testing Times Using K+L Reading Mode (Seconds)						
	All Data			Median for laboratory-measured lead levels (mg/cm ²)		
Substrate	25 th Percentile	Median	75 th Percentile	Pb < 0.25	0.25 ≤ Pb < 1.0	1.0 ≤ Pb
Wood Drywall	4	11	19	11	15	11
Metal	4	12	18	9	12	14
Brick Concrete Plaster	8	16	22	15	18	16

CLASSIFICATION RESULTS:

XRF results are classified as positive if they are greater than or equal to the threshold, and negative if they are less than the threshold.

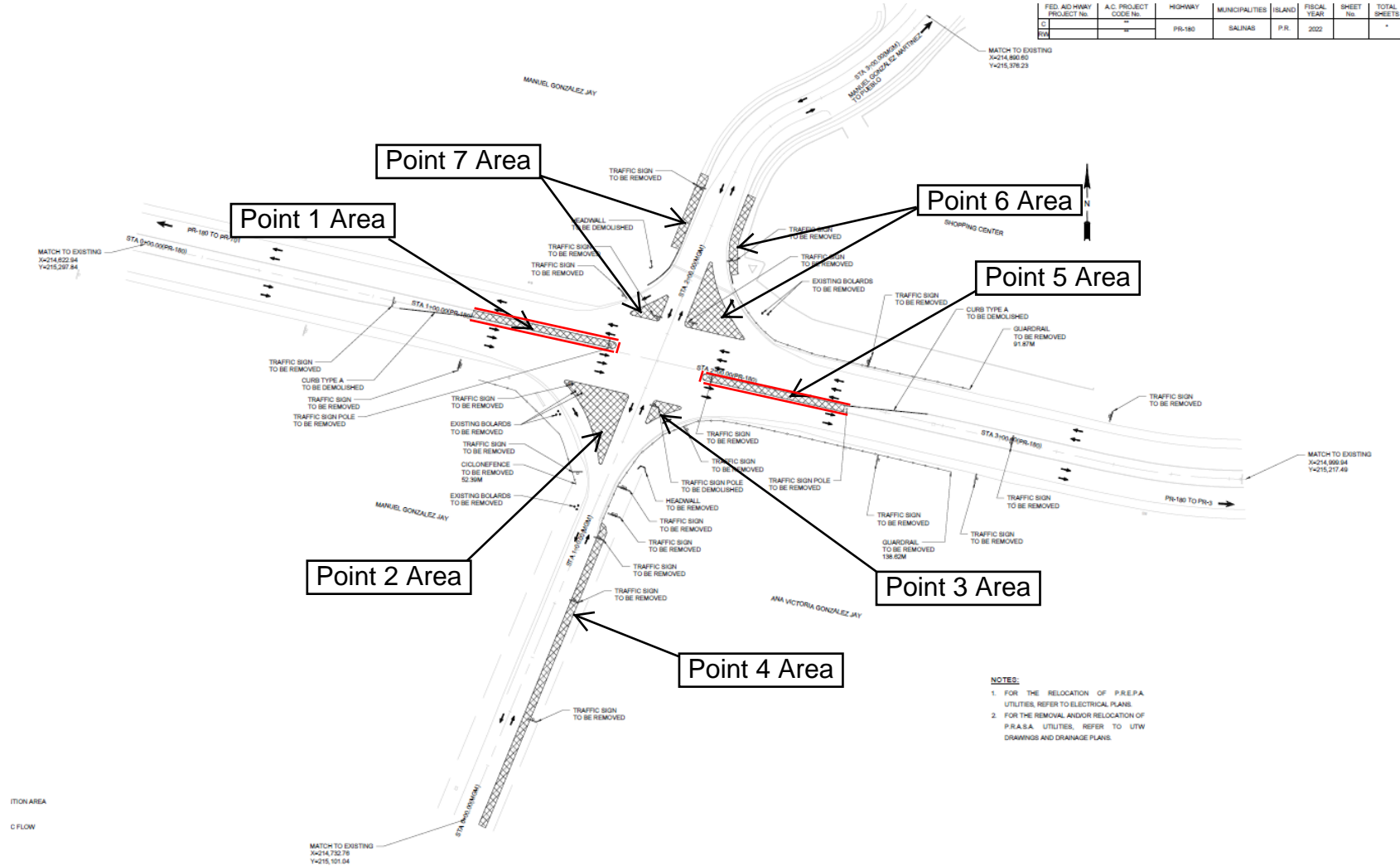
DOCUMENTATION:

A document titled *Methodology for XRF Performance Characteristic Sheets* provides an explanation of the statistical methodology used to construct the data in the sheets, and provides empirical results from using the recommended inconclusive ranges or thresholds for specific XRF instruments. For a copy of this document call the National Lead Information Center Clearinghouse at 1-800-424-LEAD.

This XRF Performance Characteristic Sheet was developed by the Midwest Research Institute (MRI) and QuanTech, Inc., under a contract between MRI and the XRF manufacturer. HUD has determined that the information provided here is acceptable when used as guidance in conjunction with Chapter 7, Lead-Based Paint Inspection, of HUD's *Guidelines for the Evaluation and Control of Lead-Based Paint Hazards in Housing*.

APPENDIX E: LOCATION OF POSITIVE MATERIALS

FED. AID HWY PROJECT NO.	A.C. PROJECT CODE NO.	HIGHWAY	MUNICIPALITIES	ISLAND	FISCAL YEAR	SHEET NO.	TOTAL SHEETS
PR-180	180	PR-180	SALINAS	P.R.	2022		



- NOTES:
1. FOR THE RELOCATION OF P.R.E.P.A. UTILITIES, REFER TO ELECTRICAL PLANS.
 2. FOR THE REMOVAL AND/OR RELOCATION OF P.R.A.S.A. UTILITIES, REFER TO UTW DRAWINGS AND DRAINAGE PLANS.

Note:
The layout of materials shown in this figure is for illustrative purposes only. For actual location and quantity of materials refer to the Lead Based Paint survey report dated July, 2022

Graphic Lead Legend:
PAVEMENT MARKING

Zimmetry Environmental
Environmental Building Inspectors
Indoor Environmental Quality / Mold Assessments, Asbestos, Lead Based
Point Consulting - Phone - Fax (787) 995-0005

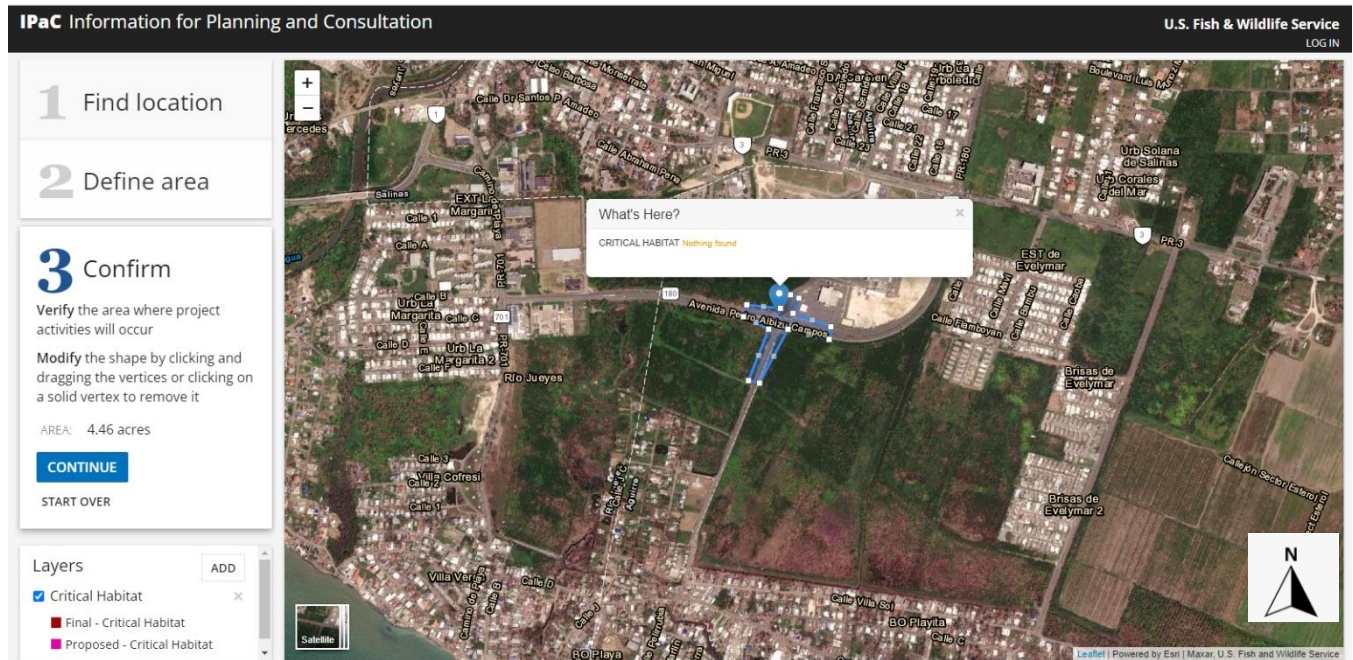
Project: Road PR-180 Improvements to the Section Road and Construction of Roundabout (PR-CIP-00043 project) in the intersection of PR-180, Km 2.1, with Puerto Manuel Gonzalez in Salinas, Puerto Rico

Date: July, 2022 Project No: ZEM - 22159

Drawing: -

RUTA PR 180: MEJORAS A LA RUTA DE DESALOJO
ROUNDABOUT AT PR-180 WITH
MANUEL GONZÁLEZ MARTÍNEZ BYPASS
MUNICIPALITY OF SALINAS
PR-CRP-000142
17.971159, -66.293618

Exhibit 7: Endangered Species



IPaC resource list

This report is an automatically generated list of species and other resources such as critical habitat (collectively referred to as *trust resources*) under the U.S. Fish and Wildlife Service's (USFWS) jurisdiction that are known or expected to be on or near the project area referenced below. The list may also include trust resources that occur outside of the project area, but that could potentially be directly or indirectly affected by activities in the project area. However, determining the likelihood and extent of effects a project may have on trust resources typically requires gathering additional site-specific (e.g., vegetation/species surveys) and project-specific (e.g., magnitude and timing of proposed activities) information.

Below is a summary of the project information you provided and contact information for the USFWS office(s) with jurisdiction in the defined project area. Please read the introduction to each section that follows (Endangered Species, Migratory Birds, USFWS Facilities, and NWI Wetlands) for additional information applicable to the trust resources addressed in that section.

Location

Salinas County, Puerto Rico



Local office

Caribbean Ecological Services Field Office

☎ (787) 851-7297

📠 (787) 851-7440

MAILING ADDRESS

Post Office Box 491

Boqueron, PR 00622-0491

PHYSICAL ADDRESS

Carr 301, Km 5.1, Bo Corozo

Boqueron, PR 00622-0510

NOT FOR CONSULTATION

Endangered species

This resource list is for informational purposes only and does not constitute an analysis of project level impacts.

The primary information used to generate this list is the known or expected range of each species. Additional areas of influence (AOI) for species are also considered. An AOI includes areas outside of the species range if the species could be indirectly affected by activities in that area (e.g., placing a dam upstream of a fish population even if that fish does not occur at the dam site, may indirectly impact the species by reducing or eliminating water flow downstream). Because species can move, and site conditions can change, the species on this list are not guaranteed to be found on or near the project area. To fully determine any potential effects to species, additional site-specific and project-specific information is often required.

Section 7 of the Endangered Species Act **requires** Federal agencies to "request of the Secretary information whether any species which is listed or proposed to be listed may be present in the area of such proposed action" for any project that is conducted, permitted, funded, or licensed by any Federal agency. A letter from the local office and a species list which fulfills this requirement can **only** be obtained by requesting an official species list from either the Regulatory Review section in IPaC (see directions below) or from the local field office directly.

For project evaluations that require USFWS concurrence/review, please return to the IPaC website and request an official species list by doing the following:

1. Draw the project location and click CONTINUE.
2. Click DEFINE PROJECT.
3. Log in (if directed to do so).
4. Provide a name and description for your project.
5. Click REQUEST SPECIES LIST.

Listed species¹ and their critical habitats are managed by the [Ecological Services Program](#) of the U.S. Fish and Wildlife Service (USFWS) and the fisheries division of the National Oceanic and Atmospheric Administration (NOAA Fisheries²).

Species and critical habitats under the sole responsibility of NOAA Fisheries are **not** shown on this list. Please contact [NOAA Fisheries](#) for [species under their jurisdiction](#).

-
1. Species listed under the [Endangered Species Act](#) are threatened or endangered; IPaC also shows species that are candidates, or proposed, for listing. See the [listing status page](#) for more information. IPaC only shows species that are regulated by USFWS (see FAQ).

2. [NOAA Fisheries](#), also known as the National Marine Fisheries Service (NMFS), is an office of the National Oceanic and Atmospheric Administration within the Department of Commerce.

The following species are potentially affected by activities in this location:

Mammals

NAME	STATUS
West Indian Manatee <i>Trichechus manatus</i> Wherever found There is final critical habitat for this species. The location of the critical habitat is not available. https://ecos.fws.gov/ecp/species/4469	Threatened Marine mammal

Reptiles

NAME	STATUS
Puerto Rican Boa <i>Epicrates inornatus</i> Wherever found No critical habitat has been designated for this species. https://ecos.fws.gov/ecp/species/6628	Endangered

Critical habitats

Potential effects to critical habitat(s) in this location must be analyzed along with the endangered species themselves.

THERE ARE NO CRITICAL HABITATS AT THIS LOCATION.

Migratory birds

Certain birds are protected under the Migratory Bird Treaty Act¹ and the Bald and Golden Eagle Protection Act².

Any person or organization who plans or conducts activities that may result in impacts to migratory birds, eagles, and their habitats should follow appropriate regulations and consider implementing appropriate conservation measures, as described [below](#).

1. The [Migratory Birds Treaty Act](#) of 1918.
2. The [Bald and Golden Eagle Protection Act](#) of 1940.

Additional information can be found using the following links:

- Birds of Conservation Concern <https://www.fws.gov/program/migratory-birds/species>
- Measures for avoiding and minimizing impacts to birds
<https://www.fws.gov/library/collections/avoiding-and-minimizing-incidental-take-migratory-birds>
- Nationwide conservation measures for birds
<https://www.fws.gov/sites/default/files/documents/nationwide-standard-conservation-measures.pdf>

THERE ARE NO MIGRATORY BIRDS OF CONSERVATION CONCERN EXPECTED TO OCCUR AT THIS LOCATION.

Tell me more about conservation measures I can implement to avoid or minimize impacts to migratory birds.

[Nationwide Conservation Measures](#) describes measures that can help avoid and minimize impacts to all birds at any location year round. Implementation of these measures is particularly important when birds are most likely to occur in the project area. When birds may be breeding in the area, identifying the locations of any active nests and avoiding their destruction is a very helpful impact minimization measure. To see when birds are most likely to occur and be breeding in your project area, view the Probability of Presence Summary. [Additional measures](#) or [permits](#) may be advisable depending on the type of activity you are conducting and the type of infrastructure or bird species present on your project site.

What does IPaC use to generate the migratory birds potentially occurring in my specified location?

The Migratory Bird Resource List is comprised of USFWS [Birds of Conservation Concern \(BCC\)](#) and other species that may warrant special attention in your project location.

The migratory bird list generated for your project is derived from data provided by the [Avian Knowledge Network \(AKN\)](#). The AKN data is based on a growing collection of [survey, banding, and citizen science datasets](#) and is queried and filtered to return a list of those birds reported as occurring in the 10km grid cell(s) which your project intersects, and that have been identified as warranting special attention because they are a BCC species in that area, an eagle ([Eagle Act](#) requirements may apply), or a species that has a particular vulnerability to offshore activities or development.

Again, the Migratory Bird Resource list includes only a subset of birds that may occur in your project area. It is not representative of all birds that may occur in your project area. To get a list of all birds potentially present in your project area, please visit the [AKN Phenology Tool](#).

What does IPaC use to generate the probability of presence graphs for the migratory birds potentially occurring in my specified location?

The probability of presence graphs associated with your migratory bird list are based on data provided by the [Avian Knowledge Network \(AKN\)](#). This data is derived from a growing collection of [survey, banding, and citizen science datasets](#).

Probability of presence data is continuously being updated as new and better information becomes available. To learn more about how the probability of presence graphs are produced and how to interpret them, go to the Probability of Presence Summary and then click on the "Tell me about these graphs" link.

How do I know if a bird is breeding, wintering, migrating or present year-round in my project area?

To see what part of a particular bird's range your project area falls within (i.e. breeding, wintering, migrating or year-round), you may refer to the following resources: [The Cornell Lab of Ornithology All About Birds Bird Guide](#), or (if you are unsuccessful in locating the bird of interest there), the [Cornell Lab of Ornithology Neotropical Birds guide](#). If a bird on your migratory bird species list has a breeding season associated with it, if that bird does occur in your project area, there may be nests present at some point within the timeframe specified. If "Breeds elsewhere" is indicated, then the bird likely does not breed in your project area.

What are the levels of concern for migratory birds?

Migratory birds delivered through IPaC fall into the following distinct categories of concern:

1. "BCC Rangewide" birds are [Birds of Conservation Concern](#) (BCC) that are of concern throughout their range anywhere within the USA (including Hawaii, the Pacific Islands, Puerto Rico, and the Virgin Islands);
2. "BCC - BCR" birds are BCCs that are of concern only in particular Bird Conservation Regions (BCRs) in the continental USA; and
3. "Non-BCC - Vulnerable" birds are not BCC species in your project area, but appear on your list either because of the [Eagle Act](#) requirements (for eagles) or (for non-eagles) potential susceptibilities in offshore areas from certain types of development or activities (e.g. offshore energy development or longline fishing).

Although it is important to try to avoid and minimize impacts to all birds, efforts should be made, in particular, to avoid and minimize impacts to the birds on this list, especially eagles and BCC species of rangewide concern. For more information on conservation measures you can implement to help avoid and minimize migratory bird impacts and requirements for eagles, please see the FAQs for these topics.

Details about birds that are potentially affected by offshore projects

For additional details about the relative occurrence and abundance of both individual bird species and groups of bird species within your project area off the Atlantic Coast, please visit the [Northeast Ocean Data Portal](#). The Portal also offers data and information about other taxa besides birds that may be helpful to you in your project review. Alternately, you may download the bird model results files underlying the portal maps through the [NOAA NCCOS Integrative Statistical Modeling and Predictive Mapping of Marine Bird Distributions and Abundance on the Atlantic Outer Continental Shelf](#) project webpage.

Bird tracking data can also provide additional details about occurrence and habitat use throughout the year, including migration. Models relying on survey data may not include this information. For additional information on marine bird tracking data, see the [Diving Bird Study](#) and the [nanotag studies](#) or contact [Caleb Spiegel](#) or [Pam Loring](#).

What if I have eagles on my list?

If your project has the potential to disturb or kill eagles, you may need to [obtain a permit](#) to avoid violating the Eagle Act should such impacts occur.

Proper Interpretation and Use of Your Migratory Bird Report

The migratory bird list generated is not a list of all birds in your project area, only a subset of birds of priority concern. To learn more about how your list is generated, and see options for identifying what other birds may be in your project area, please see the FAQ "What does IPaC use to generate the migratory birds potentially occurring in my specified location". Please be aware this report provides the "probability of presence" of birds within the 10 km grid cell(s) that overlap your project; not your exact project footprint. On the graphs provided, please also look carefully at the survey effort (indicated by the black vertical bar) and for the existence of the "no data" indicator (a red horizontal bar). A high survey effort is the key component. If the survey effort is high, then the probability of presence score can be viewed as more dependable. In contrast, a low survey effort bar or no data bar means a lack of data and, therefore, a lack of certainty about presence of the species. This list is not perfect; it is simply a starting point for identifying what birds of concern have the potential to be in your project area, when they might be there, and if they might be breeding (which means nests might be present). The list helps you know what to look for to confirm presence, and helps guide you in knowing when to implement conservation measures to avoid or minimize potential impacts from your project activities, should presence be confirmed. To learn more about conservation measures, visit the FAQ "Tell me about conservation measures I can implement to avoid or minimize impacts to migratory birds" at the bottom of your migratory bird trust resources page.

Marine mammals

Marine mammals are protected under the [Marine Mammal Protection Act](#). Some are also protected under the Endangered Species Act¹ and the Convention on International Trade in Endangered Species of Wild Fauna and Flora².

The responsibilities for the protection, conservation, and management of marine mammals are shared by the U.S. Fish and Wildlife Service [responsible for otters, walrus, polar bears, manatees, and dugongs] and NOAA Fisheries³ [responsible for seals, sea lions, whales, dolphins, and porpoises]. Marine mammals under the responsibility of NOAA Fisheries are **not** shown on this list; for additional information on those species please visit the [Marine Mammals](#) page of the NOAA Fisheries website.

The Marine Mammal Protection Act prohibits the take (to harass, hunt, capture, kill, or attempt to harass, hunt, capture or kill) of marine mammals and further coordination may be necessary for project evaluation. Please contact the U.S. Fish and Wildlife Service Field Office shown.

1. The [Endangered Species Act](#) (ESA) of 1973.
2. The [Convention on International Trade in Endangered Species of Wild Fauna and Flora](#) (CITES) is a treaty to ensure that international trade in plants and animals does not threaten their survival in the wild.
3. [NOAA Fisheries](#), also known as the National Marine Fisheries Service (NMFS), is an office of the National Oceanic and Atmospheric Administration within the Department of Commerce.

The following marine mammals under the responsibility of the U.S. Fish and Wildlife Service are potentially affected by activities in this location:

NAME

West Indian Manatee *Trichechus manatus*

<https://ecos.fws.gov/ecp/species/4469>

Coastal Barrier Resources System

Projects within the [John H. Chafee Coastal Barrier Resources System](#) (CBRS) may be subject to the restrictions on federal expenditures and financial assistance and the consultation requirements of the Coastal Barrier Resources Act (CBRA) (16 U.S.C. 3501 et seq.). For more information, please contact the local [Ecological Services Field Office](#) or visit the [CBRA](#)

[Consultations website](#). The CBRA website provides tools such as a flow chart to help determine whether consultation is required and a template to facilitate the consultation process.

THERE ARE NO KNOWN COASTAL BARRIERS AT THIS LOCATION.

Data limitations

The CBRS boundaries used in IPaC are representations of the controlling boundaries, which are depicted on the [official CBRS maps](#). The boundaries depicted in this layer are not to be considered authoritative for in/out determinations close to a CBRS boundary (i.e., within the "CBRS Buffer Zone" that appears as a hatched area on either side of the boundary). For projects that are very close to a CBRS boundary but do not clearly intersect a unit, you may contact the Service for an official determination by following the instructions here: <https://www.fws.gov/service/coastal-barrier-resources-system-property-documentation>

Data exclusions

CBRS units extend seaward out to either the 20- or 30-foot bathymetric contour (depending on the location of the unit). The true seaward extent of the units is not shown in the CBRS data, therefore projects in the offshore areas of units (e.g., dredging, breakwaters, offshore wind energy or oil and gas projects) may be subject to CBRA even if they do not intersect the CBRS data. For additional information, please contact CBRA@fws.gov.

Facilities

Wildlife refuges and fish hatcheries

REFUGE AND FISH HATCHERY INFORMATION IS NOT AVAILABLE AT THIS TIME

Wetlands in the National Wetlands Inventory

Impacts to [NWI wetlands](#) and other aquatic habitats may be subject to regulation under Section 404 of the Clean Water Act, or other State/Federal statutes.

For more information please contact the Regulatory Program of the local [U.S. Army Corps of Engineers District](#).

THERE ARE NO KNOWN WETLANDS AT THIS LOCATION.

Data limitations

The Service's objective of mapping wetlands and deepwater habitats is to produce reconnaissance level information on the location, type and size of these resources. The maps are prepared from the analysis of high altitude imagery. Wetlands are identified based on vegetation, visible hydrology and geography. A margin of error is inherent in the use of imagery; thus, detailed on-the-ground inspection of any particular site may result in revision of the wetland boundaries or classification established through image analysis.

The accuracy of image interpretation depends on the quality of the imagery, the experience of the image analysts, the amount and quality of the collateral data and the amount of ground truth verification work conducted. Metadata should be consulted to determine the date of the source imagery used and any mapping problems.

Wetlands or other mapped features may have changed since the date of the imagery or field work. There may be occasional differences in polygon boundaries or classifications between the information depicted on the map and the actual conditions on site.

Data exclusions

Certain wetland habitats are excluded from the National mapping program because of the limitations of aerial imagery as the primary data source used to detect wetlands. These habitats include seagrasses or submerged aquatic vegetation that are found in the intertidal and subtidal zones of estuaries and nearshore coastal waters. Some deepwater reef communities (coral or tubercid worm reefs) have also been excluded from the inventory. These habitats, because of their depth, go undetected by aerial imagery.

Data precautions

Federal, state, and local regulatory agencies with jurisdiction over wetlands may define and describe wetlands in a different manner than that used in this inventory. There is no attempt, in either the design or products of this inventory, to define the limits of proprietary jurisdiction of any Federal, state, or local government or to establish the geographical scope of the regulatory programs of government agencies. Persons intending to engage in activities involving modifications within or adjacent to wetland areas should seek the advice of appropriate federal, state, or local agencies concerning specified agency regulatory programs and proprietary jurisdictions that may affect such activities.

General Project Design Guidelines (2 Species)

Generated May 30, 2022 08:09 PM UTC, IPaC v6.75.1-rc2




Table of Contents

Species Document Availability	<u>1</u>
West Indian Manatee - Caribbean Ecological Services Field Office	<u>2</u>
Puerto Rican Boa - Caribbean Ecological Services Field Office	<u>13</u>

Species Document Availability

Species with general design guidelines

Puerto Rican Boa *Epicrates inornatus*

West Indian Manatee *Trichechus manatus*

General Project Design Guidelines - West Indian Manatee and 1 more species

Published by Caribbean Ecological Services Field Office for the following species included in your project

West Indian Manatee *Trichechus manatus*

Puerto Rican Boa *Epicrates inornatus*



**U.S. FISH AND WILDLIFE SERVICE
CARIBBEAN ECOLOGICAL SERVICES FIELD OFFICE**

Conservation Measures for the Antillean manatee (*Trichechus manatus manatus*) for marine events.

Section 7 (a)(1) of the Endangered Species Act (ESA) charges Federal agencies to aid in the conservation of listed species, and section 7 (a)(2) requires the agencies, through consultation with the U.S. Fish and Wildlife Service (Service), to ensure their activities are not likely to jeopardize the continued existence of listed species or adversely modify designated critical habitats. Section 7 applies to the management of Federal lands as well as Federal actions that may affect listed species, such as Federal approval of private activities through the issuance of Federal funding, permits, licenses, or other actions. Any person that injures, captures, or kills a manatee is subject to penalties under Federal law. If federal funds or permits are needed, the funding or permitting agency shall initiate Section 7 consultation with the Service. To initiate a consultation under the Section 7 of the ESA, you must submit a project package with the established minimum requirements. These conservation measures should be incorporated into the project plans to minimize possible impacts to the species. Download the [project evaluations fact sheet](#) to learn more about the requirements or visit our [project evaluations webpage](#).

The U.S. Fish and Wildlife Service (USFWS) considers shallow coastal areas, bays, estuaries, river mouths and mangrove lagoon ecosystems as important for the conservation of the Antillean manatee because these areas contain the three key ecological attributes necessary for species' long-term survival: sea grass, freshwater for drinking, calm and shallow waters. Not all of these resources need to be present in order for manatees to use any particular area. The Antillean manatee in U.S. Caribbean, including Vieques, Culebra, and occasionally the U.S. Virgin Islands, are thought to spend the majority of their time in shallow waters less than 20 feet deep and regularly moving into deeper waters when moving between local sites and resources. Actions proposed for these areas should be carefully evaluated to ensure that manatees and their habitat are not affected, especially by the improper use of watercrafts within manatee habitat.

To evaluate the potential effects of any proposed marine event on manatees and its habitat, the Applicant needs to provide the following information:

- Describe the type and amount of watercraft associated to the marine event.
- Provide a map of the entire marine event course with the water depths in that area.
- Describe all types and amount of in-water markers (e.g., buoys) that will be used for the marine event.

For most high speed and high-risk events, we recommend aerial surveys (i.e., helicopter) to spot manatees in the water and track their movements. However, alternatives to aerial surveys may be considered when the Applicant justifies why they are not using aerial surveys and submit an

Last Revised: January 2020

alternate dedicated manatee observer plan (watch team) designed specifically for each marine event.

The Service has developed the following conservation measures with the purpose of assisting others to avoid or minimize adverse effects to the Antillean manatee and its habitat. These recommendations may be incorporated into new project plans and under certain circumstances into existing projects. Depending on the project, additional recommendations can be provided.

1. Marine events must be coordinated with the U.S. Coast Guard (USCG), the National Oceanic and Atmospheric Administration (NOAA), Puerto Rico Department of Natural and Environmental Resources (PRDNER), and the U.S. Virgin Islands Department of Planning and Natural Resources (VIDPNR), if events are conducted in U.S. Virgin Islands
2. Do not plan marine events in areas shallower than 10 feet.
3. For marine events that take place at night, all watercraft should proceed at a safe speed (5 mph), in order to avoid striking any protected species.
4. All marine event personnel and participants should be informed of the possible presence of manatees in the marine event area, and the need to avoid any collision with them. A manatee awareness meeting should be held before the event. All marine event personnel and participants should be advised that there are civil and criminal penalties established by the Federal government for harming, harassing, or killing a manatee. Be aware, that the permit holder and/or contractor for the event may be held responsible for any manatee harmed, harassed, or killed as a result of the marine event if permit conditions are not followed.
5. The event area must be continuously monitored for manatees before (at least 30 to 60 minutes) and during the event to detect manatees that may approach or enter the event area by qualified manatee observers. The qualified manatee observers (watch team) should be provided with proper communication equipment (e.g., two-way radios) to allow them to stay in close communication with each other as well as with the event officials while conducting monitoring. Manatee observers should also employ the use of flags for warning or stopping an event. If communication is interrupted during an event, the race will stop until communication is restored.
 - **Note:** There is no agency observer or training program. Observers may be considered qualified based on their experience. Permit holder and/or contractor are responsible for keeping track of each observer's qualifications and experience.
6. Manatee observers should be designated exclusively for that purpose and no other. An appropriate amount of manatee observers (watch team) should be designated to cover the entire area of the marine event. The position of each observer within the marine event area or on land must also be recorded. A watch team should include a team coordinator, multiple observers at an elevated position on boats and/or land, and/or an observer in a plane or helicopter. All observers should use polarized sunglasses in order to reduce glare and enhance observations.

7. Manatee observers will be in close communication with race officials in order to stop the event if a manatee is observed within the boundaries of the event or upon the request of any observer. If a manatee is sighted within 500 feet of the perimeter of the event boundaries, the observer will immediately notify the event official to alert them that the event may need to be halted. The event official will notify the participants that extreme caution needs to be taken since there is an animal in the vicinity. The event must be stopped immediately upon request of the manatee observer. The event should not resume until the animal has moved away from the area on its own. Manatees must not be herded or harassed to leave the event area. If the observer loses sight of a manatee observed in or near the event area, the event will not resume for at least 30 minutes following the initial sighting, provided that the manatee is not observed again.
8. All participating vessels will travel to and from the event course under the direct supervision of event officials and at idle speed, or the slowest possible navigable speed, until arriving at the course.
9. All participants and official boats should adhere to speed zones adjacent to the event site.
10. A final manatee observer report should be submitted to the USFWS (refer to contact emails below) within 30 days of the event, including a copy of the final USCG permit. Any manatee injury or deaths should be reported immediately:
 - PRDNER: (787) 724-5700, (787) 230-5550, (787) 771-1124
 - USFWS: (786) 244-0081
 - Puerto Rico Manatee Conservation Center: (787) 400-2782, (787) 279-1912 ext. 2070
11. No marine event watercrafts, including spectators, should anchor on or above seagrass and coral reefs.
12. If any of the above recommendation is not met prior to or during the event, the event should be immediately terminated.
13. All marine events should also avoid potential effects on sea turtle nests or sea turtles in the water. Be aware these recommendations are for manatees only, sea turtles in the water or other marine mammals are under the purview of NOAA, thus consultation with them should be initiated as well.

If you have any questions regarding the above conservation measures, please contact the Service:

- Marelisa Rivera, Deputy Field Supervisor
 - Email: marelisa_rivera@fws.gov
 - Office phone (786) 244-0081 or mobile (305) 304-1814
- José Cruz-Burgos, Endangered Species Coordinator
 - Email: jose_cruz-burgos@fws.gov
 - Office phone (786) 244-0081 or mobile (305) 304-1386



U.S. FISH & WILDLIFE SERVICE
CARIBBEAN ECOLOGICAL SERVICES FIELD OFFICE
JANUARY 2012

TECHNICAL ASSISTANCE TO EVALUATE EFFECTS ON ANTILLEAN MANATEES

The Service considers shallow coastal areas, bays, estuaries, river mouths and mangrove lagoon ecosystems as important for the conservation of the Antillean manatee because these areas contain all the natural elements preferred by manatees: abundant sea grass relatively calm waters, sheltered spots, and freshwater sources, as well as a relatively low number of boats within the bay. Actions proposed for these areas should be carefully examined, to ensure that elements required by this species are not compromised.

To evaluate the potential effect of proposed action on manatees, we need the applicants to address the following issues:

1. Type and amount of watercraft associated to the project
2. Amount of boat facilities (e.g. ramps, piers, dry-stacks, buoys, among others)
3. Amount of habitat to be affected (e.g. acres of sea grasses and/or mangroves)
4. Provisions / restrictions to be taken to prevent collisions with manatees (e.g. delineation of an entrance channel, marking buoys, navigation aids, among others).
5. Outreach efforts to be implemented concerning boat operation. One of the main components of a successful operation of facilities that implement mechanisms to safeguard threatened and endangered species is a comprehensive outreach program that clearly indicates to the public 1) the actions that the facility is undertaking to protect such species (including assurances on the implementation of protection measures), and 2) the activities that the public should take to minimize or prevent impacts to sensitive species and their habitats. Guidelines for safe operation of watercrafts should be included as part of the outreach/education component of the proposed project (example attached below).
6. Any other site-specific conservation measure applicable for the project.

EXAMPLE OF CONSERVATION MEASURES FOR IN-WATER PROJECTS (INCLUDING DREDGING ACTIVITIES)

The following manatee conservation measures are recommended:

1. The contractor instructs all personnel associated with construction of the facility of the presence of manatees and the need to avoid collisions with manatees.
2. All construction personnel will be advised that there are civil and criminal penalties for harming, harassing, or killing manatees, which are protected under the Endangered Species Act of 1973 and the Marine Mammal Protection Act of 1972. The permit holder and/or contractor will be held responsible for any manatee harmed, harassed, or killed as a result of construction of the project.

3. The project work area shall be surveyed for the presence of manatees at least one hour before any dredging starts and prior to the installation of the silt fence. If manatees are found before any in-water project activity starts, the contractor shall wait for the manatee to leave the area by itself and be at least 100 feet from the project in-water area. Manatees must not be herded or harassed into leaving the area.
4. Siltation barriers will be made of material in which manatee cannot become entangled, are properly secured, and are regularly monitored to avoid manatee entrapment. Barriers must not block manatee entry to or exit from essential habitat.
5. All vessels associated with the project construction will operate at “no-wake/idle” speed at all times while in water within manatee areas and vessels will follow routes of deep water whenever possible.
6. If manatees are seen within 100 yards (300 feet) of the in-water work area, all appropriate precautions shall be implemented to ensure protection of the manatees. These precautions shall include operating all equipment in such a manner that moving equipment does not come any closer than 50 to 100 feet of any manatee. If a manatee is within 50 feet of in-water work, all in-water activities must shut down, until manatee moves on its own at least 100 feet away from the in-water work area. Manatees must not be herded or harassed into leaving the area.
7. Any collision with and/or injury to a manatee shall be reported immediately to the Department of Natural and Environmental Resources Law Enforcement (787-724-5700) and the USFWS Caribbean Ecological Services Field Office (787-851-7297).
8. The contractor shall keep a log detailing sightings, collisions, or injury to manatees, which have occurred during the contract period. Following project completion, a report summarizing the above incidents and sightings will be submitted to the U.S. Fish and Wildlife Service, Caribbean Ecological Services Field Office, P.O. Box 491, Boquerón, Puerto Rico 00622.
9. The permit holder and/or contractor shall install and maintain temporary and permanent manatee signs as recommended by the following guidelines:
 - a. Signs must be placed in a prominent location for maximum visibility. Areas that are recommended include: dock walkways, dock master offices, near restrooms or other high patron foot traffic areas.
 - b. Signs must be replaced when faded, damaged or outdated.
 - c. If the facility is large or has multiple docks with separate walkways that are a considerable distance apart, multiple signs should be installed.
 - d. These signs must not face the water, must never be attached to pilings or navigational markers in the water. Some exceptions to signs facing the water exist for temporary signs during in-water work.
 - e. For durability, all signs should be fiberglass, PVC or metal with rounded corners (hand-sanded to remove all sharp edges and burrs), constructed of 0.08 Gauge 5052-H38 Aluminum with an Alodine 1200 conversion coating and Engineer Grade Type I reflective sheeting. Signs constructed to other specifications may not provide durability acceptable to the consumer.
 - f. Signs other than depicted may be considered, but should be approved by USFWS.

PRECAUCIÓN: HÁBITAT DE MANATÍ
CAUTION: MANATEE HABITAT

Toda embarcación
VELOCIDAD MÁXIMA 5MPH
All project vessels **IDLE SPEED/NO WAKE**

Si observa un manatí a 50 pies o menos del área de trabajo,
toda actividad en el agua debe

DETENERSE

When a manatee is within 50 feet of work all in-water activities must **SHUT DOWN**

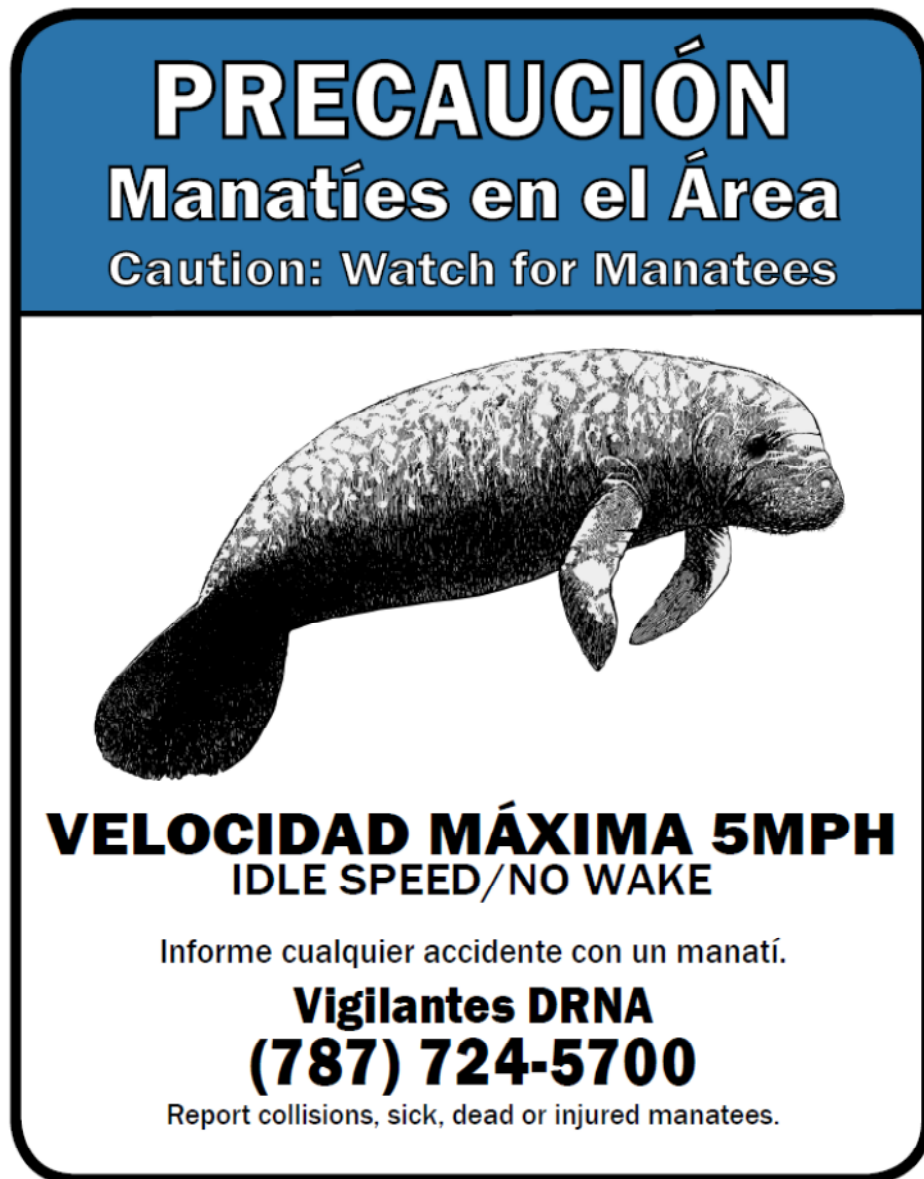
Informe cualquier accidente con un manatí.
Report any collision with or injury to a manatee.



Vigilantes DRNA
(787)724-5700

This **temporary** bilingual sign is required as part of the standard manatee construction conditions and is intended to be placed near dredge, tugboat and work boat operators. Minimum size should be at least 8½" inches tall by 11" inches wide, and besides the above recommendation, the sign may be in laminated paper. This sign shall be installed or distributed prior to the initiation of construction. Temporary signs will be removed by the permit holder upon completion of construction.

To obtain a ready to print copy of this sign, please contact the
USFWS Caribbean Ecological Services Field Office at (786) 244-0081
or by email at jan_zegarra@fws.gov

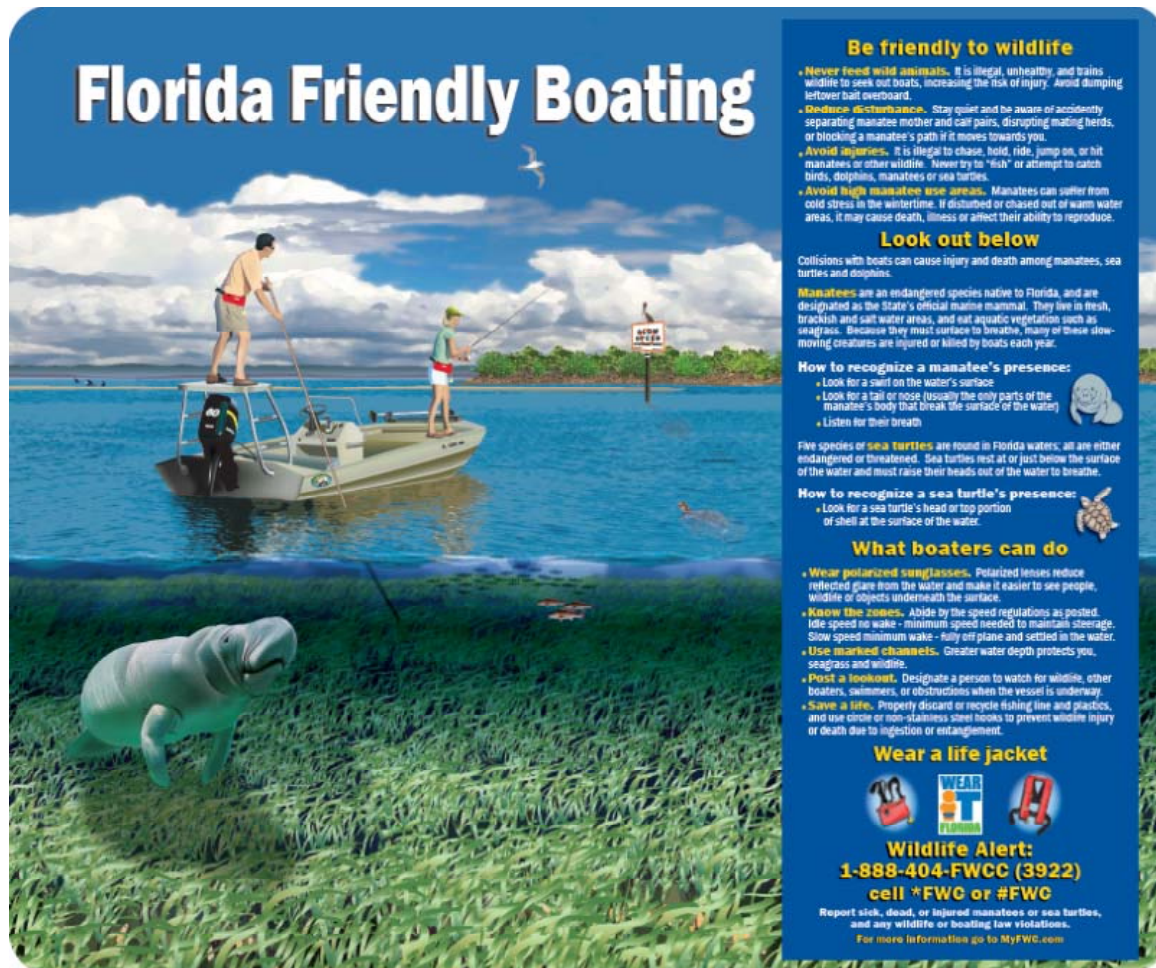


This **permanent** bilingual sign is required as part of the standard manatee construction conditions and is intended to be placed within docking and launching facilities. Minimum size should be at least 30" inches tall by 24" inches wide with rounded corners. This sign shall be installed prior, during or after project construction. This permanent sign may not be required for coastal projects that **do not** have docking and/or launching facilities.

To obtain a ready to print copy of this sign, please contact the USFWS Caribbean Ecological Services Field Office at 787-851-7297 ext. 220 or by email at jan_zegarra@fws.gov

10. A permanent bilingual manatee educational sign should be installed and maintained prior to mooring occupancy at a prominent location to increase the awareness of boaters using the facility of boats to these animals. The numbers of educational signs that may be installed will depend on the docking facility design. One manatee educational sign is recommended at each boat ramp or travel lift (if applicable). Manatee educational signs remain the responsibility of the owner(s) and the Service recommends the signs be maintained for the life of the docking facility in a manner acceptable to the Corps of Engineers.

EXAMPLE MANATEE EDUCATIONAL SIGN



This **permanent** educational sign should have a minimum size of at least 30" inches tall by 36" inches wide with rounded corners.

11. A notarized verification letter stating that permanent signs have been installed at designated locations shall be forwarded to the Corps of Engineers, Antilles Regulatory Section, as soon as they are installed. Signs and pilings remain the responsibility of the owner(s) and are to be maintained for the life of the docking and launching facility in a manner acceptable to the Corps of Engineers.
12. Signs other than depicted above may be considered, but should be approved by USFWS. Signs shall have at least the following minimal recommend information:
 - a. Temporary bilingual signs:

PRECAUCIÓN
MANATÍES EN EL ÁREA
Mantenga velocidad de 5 mph dentro del área de construcción
Informe cualquier incidente con un manatí
Vigilantes DRNA 787-724-5700

CAUTION
MANATEES IN THE AREA
Maintain idle speed/no wake (5 mph) within construction site
Report any collisions with or injury to a manatee

- b. Permanent bilingual signs:

PRECAUCIÓN
MANATÍES EN EL ÁREA
Velocidad máxima 5 mph
Informe cualquier incidente con un manatí
Vigilantes DRNA 787-724-5700

CAUTION
MANATEES IN THE AREA
Idle speed/No wake (5 mph) zone
Report collisions, sick, dead or injured manatees

- c. Permanent bilingual educational sign and some of the of the recommended information it should include:

GUÍA PARA LA PROTECCIÓN Y CONSERVACIÓN DEL MANATÍ
(MANATEE PROTECTION AND CONSERVATION GUIDELINES)

1. Utilice gafas polarizadas mientras navega. Éstas ayudan a detectar mejor al manatí, las áreas llanas y cualquier obstáculo en el mar. (*Use polarized sunglasses while navigating. These help to detect any manatee, shallow waters and any other obstacle in the wáter.*)
2. Si usted ve un manatí en la trayectoria de su embarcación, reduzca la velocidad a 5 mph y conduzca la embarcación fuera del paso del manatí o espere a que el manatí salga del área poniendo su embarcación en neutro. (*If you see a manatee within the*

path of your vessel, reduce the velocity to 5 mph and turn your vessel away from the manatee's path or wait until the manatee has moved from the area by putting your vessel in neutral.)

3. Luego de asegurarse de que el manatí esté fuera de la trayectoria de su embarcación, continúe navegando despacio (no más de 5 mph) hasta que su embarcación se encuentre a no menos de 50 pies (15 metros) del manatí. *(After you are certain that the manatee is well outside of the path of your vessel, resume navigation slowly (not more than 5 mph) until your vessel is not less than 50 feet (15 meters) away from the manatee.)*
4. Obedezca las zonas con límites de velocidad y reduzca la velocidad en aguas llanas menores a 10 pies de profundidad en particular cerca de la costa, en las desembocaduras de ríos, en praderas de hierbas marinas y manglares. *(Obey regulatory speed zones and reduce velocity in shallow waters less than 10 feet, particularly close to the coast, in river mouths, in sea grass beds and mangroves.)*
5. Si observa un manatí mientras usted está en el agua, obsérvelo pasivamente, no lo persiga, acose o lo toque. *(If you observe a manatee while in the water, passively observe it, do not follow it, nor harass or touch.)*
6. No tire basura al agua. El manatí puede ingerirla o enredarse en ella, lo cual podría causarle heridas o la muerte. *(Do not throw trash in the water. Manatees may ingest or entangle on trash, which may injure or kill it.)*
7. Nunca alimente o le ofrezca agua a un manatí. Es ilegal y los malacostumbra a acercarse a lugares donde pueden ser lastimados. *(Never feed or give water to a manatee. It is illegal and will wrongly habituate them to approach areas where they can be injured.)*

Informe accidentes con un manatí inmediatamente. Si encuentra un bebé manatí solo, en peligro, herido o muerto, llame al Cuerpo de Vigilantes del Departamento de Recursos Naturales y Ambientales al 787-724-5700 o al Programa de Rescate de Mamíferos Marinos al 787-833-2025, 787-538-4684 ó 787-645-5593. *(Inform any accident with a manatee immediately. If you find a baby manatee alone, in danger, injured or dead, call the Department of Natural and Environmental Resources Law Enforcement of at 787-724-5700 or the Marine Mammal Rescue Program at 787-833-2025, 787-538-4684 or 787-645-5593.)*

Herir o matar un manatí puede conllevar multas de más de \$50,000 y/o no menos de dos años de cárcel. ¡EVÍTESE ESE RIESGO!
(Harming or killing a manatee could carry fines of more than \$50,000 and/or not less than two years in prison. AVOID THIS RISK!)

GRACIAS POR AYUDAR A SALVAR LOS MANATÍES
THANKS FOR HELPING SAVE THE MANATEES

General Project Design Guidelines - West Indian Manatee and 1 more species

Published by Caribbean Ecological Services Field Office for the following species included in your project

West Indian Manatee *Trichechus manatus*

Puerto Rican Boa *Epicrates inornatus*



U.S. FISH AND WILDLIFE SERVICE CARIBBEAN ECOLOGICAL SERVICES FIELD OFFICE

Conservation Measures for the Puerto Rican boa (*Chilabothrus inornatus*)

Section 7 (a)(1) of the Endangered Species Act (ESA) charges Federal agencies to aid in the conservation of listed species, and section 7 (a)(2) requires the agencies, through consultation with the U.S. Fish and Wildlife Service (Service), to ensure their activities are not likely to jeopardize the continued existence of listed species or adversely modify designated critical habitats. Section 7 applies to the management of Federal lands as well as Federal actions that may affect listed species, such as Federal approval of private activities through the issuance of Federal funding, permits, licenses, or other actions. Any person that injures, captures, or kills a Puerto Rico boa is subject to penalties under the ESA. If Federal funds or permits are needed, the funding or permitting agency should initiate Section 7 consultation with the Service. To initiate a consultation under the Section 7 of the ESA, you must submit a project package with the established minimum requirements. These conservation measures should be incorporated into the project plans to minimize possible impacts to the species.

The endangered Puerto Rican (PR) boa (*Chilabothrus inornatus*, formerly *Epicrates inornatus*) is the largest endemic snake species that inhabits Puerto Rico. The PR boa is non-venomous and does not pose any life threatening danger to humans, but some individuals may try to bite if disturbed or during capture or handling. Its body color ranges from tan to dark brown with irregular diffuse marking on the dorsum, but some individuals lack marking and are uniformly dark. Juveniles may have a reddish color with more pronounced markings. In general, as they mature, their body color tends to darken.



The Puerto Rican boa was federally listed in 1970. Currently, the species has an island-wide distribution and occurs in a wide variety of habitat types ranging from wet montane to subtropical dry forest, and can be found from mature forest to areas with different degrees of human disturbance like roadsides or houses, especially if near their habitat in rural areas. This boa is considered mostly nocturnal, remaining less active, concealed or basking under the sun during the day.

The Service has developed the following conservation measures with the purpose of assisting others to avoid or minimize adverse effects to the PR boa and its habitat. These recommendations may be incorporated into new project plans and under certain circumstances into existing projects. Depending on the project, additional conservation measures can be implemented besides the ones presented in this document.

Conservation Measures:

1. Inform all project personnel about the potential presence of the PR boa in areas where the proposed work will be conducted. A pre-construction meeting should be conducted to inform all project personnel about the need to avoid harming the species as well as penalties for harassing or harming PR boas. An educational poster or sign with photo or illustration of the species should be displayed at the project site.
2. Prior to any construction activity, including removal of vegetation and earth movements, the boundaries of the project and areas to be excluded and protected should be clearly marked in the project plan and in the field in order to avoid further habitat degradation into forested and conservation areas.
3. Once areas are clearly marked, and prior to the use of heavy machinery and any construction activity (including removal of vegetation and earth movement), a biologist or personnel with experience on this species should survey the areas to be cleared to verify the presence of any PR boa within the work area.
4. The PR boa is considered more active at night. Thus, in order to maximize its detection, the species should be searched at nights prior to habitat disturbance.
5. Once the area has been searched for PR boas, vegetation should first be cleared by hand to the maximum extent possible. Vegetation should be cut about one meter above ground prior to the use of heavy machinery for land clearing. Cutting vegetation by hand will allow boas present on site to move away on their own to adjacent available habitat. Any stone walls or naturally occurring rock piles must be carefully dismantled by hand as these are refuges for the snake. This will allow any boas present to vacate the site without injury.
6. For all boa sightings (dead or alive), record the time and date of the sighting and the specific location where it was found. PR boa data should also include a photo of the animal (dead or alive), site GPS coordinates, the time and date, and comments on how the animal was detected and its behavior.

7. If a PR boa is found within any of the working or construction areas, activities should stop at that area and information recorded (see #6). **Do not capture the boa.** If boas need to be moved out of harm's way, designated personnel shall immediately contact the Puerto Rico Department of Natural and Environmental Resources (PRDNER) Rangers for safe capture and relocation of the animal (PRDNER phone #: ((787) 724-5700, (787) 230-5550, (787) 771-1124). If immediate relocation is not an option, project-related activities at this area must stop until the boa moves out of harm's way on its own. Activities at other work sites, where no boas have been found after surveying the area, may continue.
8. If a PR boa is captured by the PRDNER, record the name of the PRDNER staff and information on where the PR boa will be taken. This information should be reported to the Service.
9. Measures should be taken to avoid and minimize PR boa casualties by heavy machinery or motor vehicles being used on site. Any heavy machinery left on site (staging) or near potential PR boa habitat (within 50 meters of potential boa habitat), needs to be thoroughly inspected each morning before work starts to ensure that no boas have sheltered within engine compartments or other areas of the equipment. If PR boas are found within vehicles or equipment, do not capture the animal and let it move on its own or call PRDNER Rangers for safe capture and relocation of the animal (see #7). If not possible, the animal should be left alone until it leaves the vehicle on its own.
10. PR boas may seek shelter in debris piles. Measures should be taken to avoid and minimize boa casualties associated with sheltering in debris piles as a result of project activities. Debris piles should be placed far away from forested areas. Prior to moving, disposing or shredding, debris piles should be carefully inspected for the presence of boas. If debris piles will be left on site, we recommend they be placed in areas that will not be disturbed in the future.
11. If a dead PR boa is found, immediately cease all work in that area and record the information accordingly (see #6). If the PR boa was accidentally? killed as part of the project actions, please include information on what conservation measures had been implemented and what actions that will be taken to avoid further killings. A dead boa report should be sent by email (see contacts below) to the Service within 48 hours of the event.
12. Projects must comply with all state laws and regulations. Please contact the PRDNER for further guidance.

If you have any questions regarding the above conservation measures, please contact the Service:

- Marelisa Rivera, Deputy Field Supervisor
 - Email: maRELISA_rivera@fws.gov
 - Office phone (786) 244-0081 or mobile (305) 304-1814
- José Cruz-Burgos, Endangered Species Coordinator
 - Email: jose_cruz-burgos@fws.gov
 - Office phone (786) 244-0081 or mobile (305) 304-1386

November 1, 2022

Fish and Wildlife Service
Caribbean Ecological Services Field Office
PO Box 491
Boqueron, PR 00622

To whom it may concern:

Re: PR-CFRP-000142 - New Roundabout at PR-180 with Manuel Gonzalez Martinez Bypass

We are requesting concurrence from the U.S. Fish and Wildlife Service that the proposed project *is not likely to adversely affect* Puerto Rican boa and the West Indian Manatee.

We carefully reviewed on May 30, 2022 your agency's Section 7 Consultation website for a list of species and critical habitats that "may be potentially affected by activities in this location". There are two species indicated in the report: the Puerto Rican Boa and the West Indian Manatee.

The proposed project is located on PR-180, Km 2.1, Intersection with Manuel González Martínez Bypass in the Municipality of Salinas. It proposes the transformation of the existing intersection into a double lane roundabout, in order to improve the road safety and traffic flow in the area. The project comprises a total area of approximately 13,056 square meters (3.23 acres), with no area to be impacted outside the right of way. Proposed works as part of this project include the demolition of existing raised concrete islands, curbs and sidewalks, cold milling and bituminous pavement removal and replacement. Excavation works are also needed for the construction of a new earth ditch, the removal and replacement of storm sewer drainage pipes, electrical lines and light poles, up to an approximate depth of 1.68 meters (5.5 feet), except for one point where an excavation of approximately 2.74 meters (9 feet) would be necessary for an electric concrete pole relocation. Extracted material from these excavations, if it results appropriate, will be reused as fill material on the site. Electrical works include new installation and relocation of various aluminum light poles (40 ft) and its power lines. An existing concrete pole with its overhead line (4.16KV) will be relocated as well (the one with the 9 feet excavation). In order to match proposed new elevations on some points, and to improve the runoff slope and direction at others, drainage works include manhole adjustments, new inlets, trench excavations for the removal and replacement of reinforced concrete pipes (2, 18in Ø RCP), and an earth ditch. The project also includes the construction of a new central raised concrete island with its apron and planting area, among other new raised concrete islands, sidewalks, curbs, crosswalks and

pavement markings. The removal and replacement of guardrails and traffic signs are part of the project works as well. The proposed staging area of approximately 992 square meters will be located on the shopping center parking lot at the northeast side of the project. An agreement between the Municipality of Salinas and the Shopping Center owners is in process.

A biologist visited the site and did not observe Puerto Rican Boas at the Site. The project is not located in an area where the West Indian Manatee could be found, since it is not near the water. Thus, we anticipate insignificant, or discountable effects to occur due to the proposed action. The project will adopt the conservation measures that the service has developed such as:

1. Inform all project personnel about the potential presence of the PR Boa in areas where the proposed work will be conducted. A pre-construction meeting should be conducted to inform all project personnel about the need to avoid harming the species as well as penalties for harassing or harming PR boas. An educational poster or sign with photo or illustration of the species should be displayed at the project site.
2. Prior to any construction activity, including removal of vegetation and earth movements, the boundaries of the project and areas to be excluded and protected should be clearly marked in the project plan and in the field in order to avoid further habitat degradation into forested and conservation areas.
3. Once areas are clearly marked, and prior to the use of heavy machinery and any construction activity (including removal of vegetation and earth movement), biologist or personnel with experience on this species should survey the areas to be cleared to verify the presence of any PR boa within the work area.
4. The PR boa is considered more active at night. Thus, in order to maximize its detection, the species should be searched at nights prior to habitat disturbance. If any snake is found, it can be relocated accordingly (see #7).
5. Once the area has been searched for PR boas, vegetation should first be cleared by hand to the maximum extent possible. Vegetation should be cut about one meter above ground prior to the use of heavy machinery for land clearing. Cutting vegetation by hand will allow boas present on site to move away on their own to adjacent available habitat. If there is no suitable habitat adjacent to the project site, PR boas found should be relocated accordingly (see #7).
6. For all boa sightings (dead or alive), record the time and date of the sighting and the specific location where it was found. PR boa data should also include a photo of the animal (dead or alive), site GPS coordinates, the time and date, and comments on how the animal was detected and its behavior.

7. If a PR boa is found within any of the working or construction areas, activities should stop at that area and information recorded (see #6). **Do not capture the boa.** If boas need to be moved out of harm's way, designated personnel shall immediately contact the Puerto Rico Department of Natural and Environmental Resources (PRDNER) Rangers for safe capture and relocation of the animal (PRDNER phone #s: ((787) 724-5700, (787) 230-5550, (787) 771-1124). If immediate relocation is not an option, project-related activities at this area must stop until the boa moves out of harm's way on its own. Activities at other work sites, where no boas have been found after surveying the area, may continue.

8. If a PR boa is captured by the PRDNER, record the name of the PRDNER staff and information on where the PR boa will be taken. This information should be reported to the Service.

9. Measures should be taken to avoid and minimize PR boa casualties by heavy machinery or motor vehicles being used on site. Any heavy machinery left on site (staging) or near potential PR boa habitat (within 50 meters of potential boa habitat), needs to be thoroughly inspected each morning before work starts to ensure that no boas have sheltered within engine compartments or other areas of the equipment. If PR boas are found within vehicles or equipment, do not capture the animal and let it move on its own or call PRDNER Rangers for safe capture and relocation of the animal (see #7). If not possible, the animal should be left alone until it leaves the vehicle on its own.


10. PR boas may seek shelter in debris piles. Measures should be taken to avoid and minimize boa casualties associated with sheltering in debris piles as a result of project activities. Debris piles should be placed far away from forested areas. Prior to moving, disposing or shredding, debris piles should be carefully inspected for the presence of boas. If debris piles will be left on site, we recommend they be placed in areas that will not be disturbed in the future.

11. If a dead PR boa is found, immediately cease all work in that area and record the information accordingly (see #6). If the PR boa was accidentally? killed as part of the project actions, please include information on what conservation measures had been. Implemented and what actions that will be taken to avoid further killings. A dead boa report should be sent by email (see contacts below) to the Service within 48 hours of the event. 12. Projects must comply with all state laws and regulations. Please contact the PRDNER for further guidance.

12. Implemented erosion and sedimentation control measures to prevent adverse effects from the project in the receiving waters where Western Indian Manatees could be present.

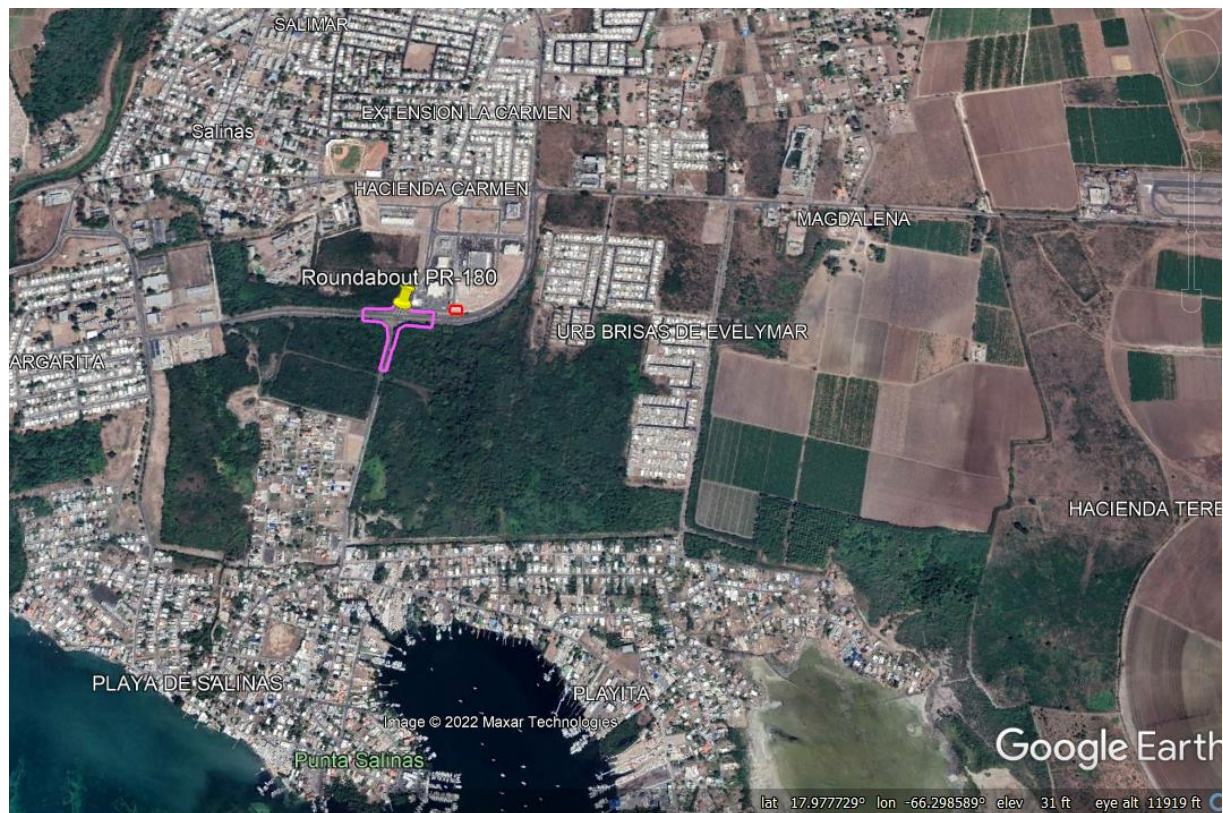
For these reasons, we conclude that the **PR-CRP-000142- New Roundabout at PR-180 with Manuel Gonzalez Martinez Bypass** is not likely to adversely affect Puerto Rican boa or the West Indian Manatee. We request your concurrence with our determination. We are including an aerial photograph of the Site and the proposed project site plan. Should you need any additional information, please contact us at (787) 824-3060 Ext. 4007 or via salinasrevit2023@gmail.com.

Yours truly,

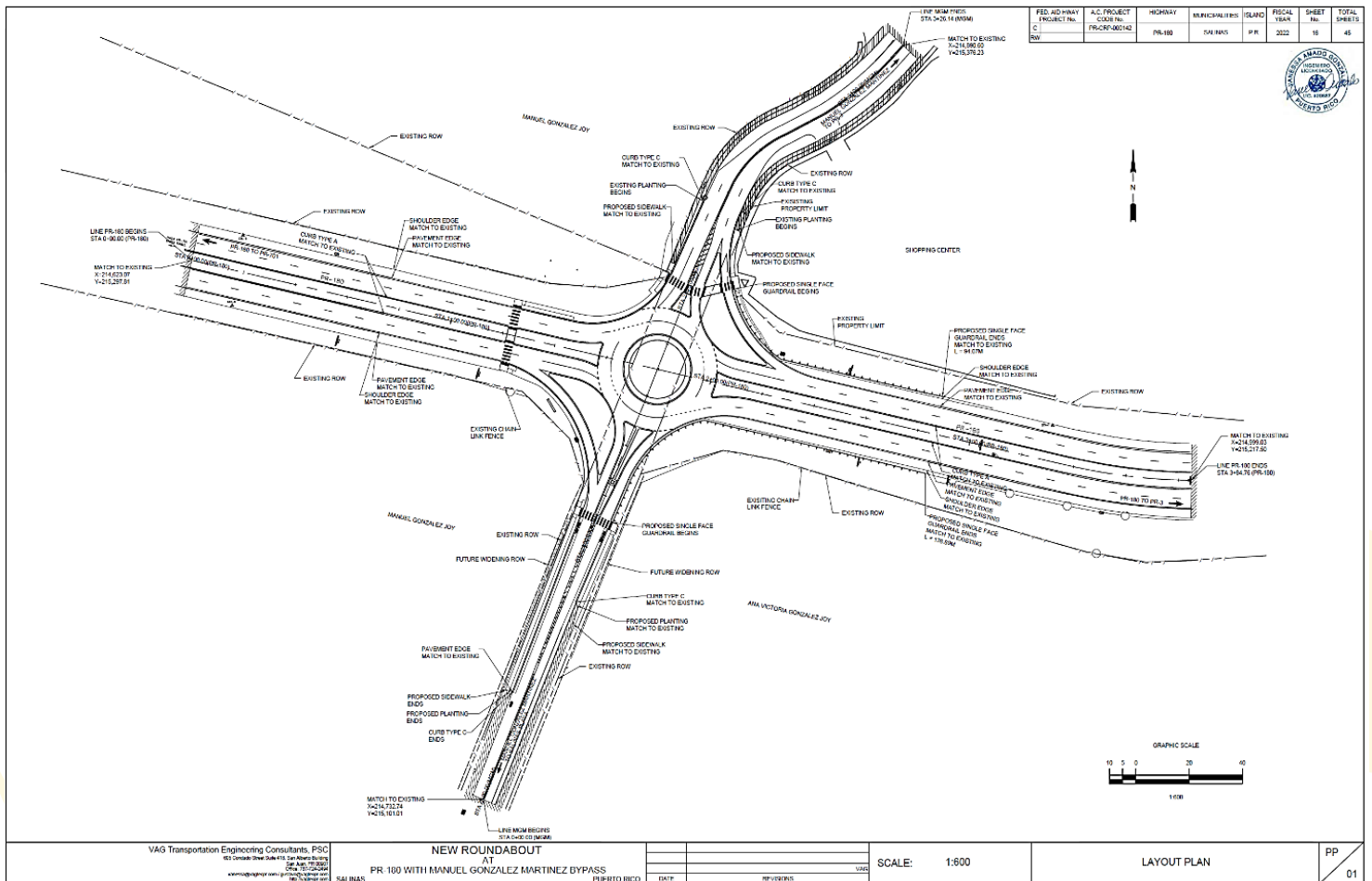


José C. Collazo Machado
Manager

Aerial Photograph:



Proposed Project:





AVA ENVIRONMENTAL CONSULTANTS

P.O. Box 361300, SAN JUAN, PUERTO RICO 00936-1300

TEL. (787) 505-4981 • FAX. (787) 720-2809

E-MAIL: AVAENVIRONMENTAL@GMAIL.COM

Preliminary Wetland Inspection Report for Salinas Roundabout Construction **October 21, 2022**

Background

The municipality of Salinas is proposing the construction of a new Roundabout at an existing intersection located on PR-180 (see attached figure). Given that National Resource Conservation Service maps identify the potential for hydric soils at the site, I was approached to conduct a site visit to determine if wetlands or waters of the U.S. are present at the site.

Methodology

On September 1, 2022, I visited the location of the project to conduct an inspection of existing site conditions. A quick assessment of the vegetation was done to determine the presence of hydrophytic vegetation or other wetland indicators. In addition, the National Wetland Inventory (NWI) map provided by the U. S. Fish and Wildlife Service was consulted.

Results

The project will impact an existing roadway and adjacent patches of secondary forest. The green areas within the right of way contain grass patches and focal ornamental palms and trees. The woods adjacent to the road are dominated by exotic tree species such as *Pithecellobium dulce* and *Leucaena leucocephala*. Both plant species have wetland indicator of FACU (Facultative Upland). Given that the dominant vegetation is not hydrophytic, preparation of a wetland delineation is not warranted. In addition, the NWI does not show the existence of wetlands within the proposed project footprint. Finally, no threatened or endangered species were observed during the site visit.

Prepared by: Alejandro Cubiñá

BS- Environmental Studies-Biology minor 1993, Rollins College, Winter Park, Florida

MS-Biology 1997, University of Puerto Rico at Río Piedras

Founder and Current President of Reforesta. Reforesta conducts flora and fauna surveys, biological assessments, wetland delineations, tree inventories, mitigation plans, and restoration projects since 1998.

Andrea Curbelo-Marty

From: Caribbean ES, FW4 <Caribbean_ES@fws.gov>
Sent: Wednesday, September 6, 2023 10:58 AM
To: environmentcdbg
Cc: Juan C. Perez-Bofill
Subject: Re: [EXTERNAL] RE: USFWS Endangered Species Validation of Consultation_CDBG-DR_CRP Program case 00142
Attachments: 20221122_PR-CRP-000142- New Roundabout at PR-180 with Manuel Gonzalez Martinez Bypass_drr_72123-Gen.pdf

Mr. Pérez

The Service already evaluated and provided comments for this project on November 22, 2022 (attached). Since the project remains the same no further consultation is required unless (1) new information reveals impacts of this identified action that may affect listed species or critical habitat in a manner that was not previously considered; (2) this action is subsequently modified in a manner not previously considered in this assessment; or, (3) a new species is listed, or critical habitat determined that may be affected by the identified action.

Caribbean Ecological Services Field Office
(786) 244-0081
caribbean_es@fws.gov

For project evaluations, please visit our [Consultation Guidelines](#) website.

From: environmentcdbg <environmentcdbg@vivienda.pr.gov>
Sent: Wednesday, September 6, 2023 10:41 AM
To: environmentcdbg <environmentcdbg@vivienda.pr.gov>; Muniz, Edwin <edwin_muniz@fws.gov>; Caribbean ES, FW4 <Caribbean_ES@fws.gov>
Subject: [EXTERNAL] RE: USFWS Endangered Species Validation of Consultation_CDBG-DR_CRP Program case 00142

This email has been received from outside of DOI - Use caution before clicking on links, opening attachments, or responding.

Greetings,

This is to follow up in our request to validate the USFWS determinations regarding the case **PR-CRP-00142** for the CDBG-DR City Revitalization Program. It is very important for us to have this validation in order to step forward our environmental review process.

We look forward for your response.

Sincerely,

Permits and Environmental Compliance Division
Office of Disaster Recovery

environmentcdbg@vivienda.pr.gov | 787.274.2527

Visit us: www.cdbg-dr.pr.gov



NOTA DE CONFIDENCIALIDAD: Esta transmisión electrónica contiene información perteneciente al Departamento de Vivienda de Puerto Rico, la cual es confidencial y / o privilegiada legalmente. Si usted no es el destinatario previsto, informe inmediatamente al remitente por correo electrónico de respuesta o por teléfono que este mensaje se le ha transmitido inadvertidamente y elimine este correo electrónico de su sistema. Si ha recibido esta transmisión por error, por la presente se le notifica que cualquier divulgación, copia, distribución o cualquier acción basada en el contenido de la información está estrictamente prohibida. El uso, difusión, distribución o reproducción no autorizados de este mensaje por personas que no sean el destinatario previsto está estrictamente prohibido y puede ser ilegal.

CONFIDENTIALITY NOTE: This electronic transmission contains information belonging to the Puerto Rico Housing Department, which is confidential and/or legally privileged. If you are not the intended recipient, please immediately advise the sender by reply e-mail or telephone that this message has been inadvertently transmitted to you and delete this e-mail from your system. If you have received this transmission in error, you are hereby notified that any disclosure, copying, distribution or the taking of any action in reliance on the contents of the information is strictly prohibited. Unauthorized use, dissemination, distribution or reproduction of this message by other than the intended recipient is strictly prohibited and may be unlawful.

From: environmentcdbg <environmentcdbg@vivienda.pr.gov>

Sent: Wednesday, August 9, 2023 4:00 PM

To: edwin_muniz@fws.gov; Caribbean_es@fws.gov

Subject: USFWS Endangered Species Validation of Consultation_CDBG-DR_CRP Program case 00142

To whom it may concern:

In order to complete the environmental review process regarding case **PR-CRP-00142** for the CDBG-DR City Revitalization Program, we are requesting USFWS validate the determinations included in the attached letter.

We look forward for your response in order to step forward our environmental review process.

Sincerely,

Permits and Environmental Compliance Division

Office of Disaster Recovery

environmentcdbg@vivienda.pr.gov | 787.274.2527

Visit us: www.cdbg-dr.pr.gov



NOTA DE CONFIDENCIALIDAD: Esta transmisión electrónica contiene información perteneciente al Departamento de Vivienda de Puerto Rico, la cual es confidencial y / o privilegiada legalmente. Si usted no es el destinatario previsto, informe inmediatamente al remitente por correo electrónico de respuesta o por teléfono que este mensaje se le ha transmitido inadvertidamente y elimine este correo electrónico de su sistema. Si ha recibido esta transmisión por error, por la presente se le notifica que cualquier divulgación, copia, distribución o cualquier acción basada en el contenido de la información está estrictamente prohibida. El uso, difusión, distribución o reproducción no autorizados de este mensaje por personas que no sean el destinatario previsto está estrictamente prohibido y puede ser ilegal.

CONFIDENTIALITY NOTE: This electronic transmission contains information belonging to the Puerto Rico Housing Department, which is confidential and/or legally privileged. If you are not the intended recipient, please immediately advise the sender by reply e-mail or telephone that this message has been inadvertently transmitted to you and delete this e-mail from your system. If you have received this transmission in error, you are hereby notified that any disclosure, copying, distribution or the taking of any action in reliance on the contents of the information is strictly prohibited. Unauthorized use, dissemination, distribution or reproduction of this message by other than the intended recipient is strictly prohibited and may be unlawful. 4

This email has been scanned by the Symantec Email Security.cloud service.
For more information please visit <http://www.symanteccloud.com>



August 7, 2023

U.S. Fish and Wildlife Service
Caribbean Ecological Services
Edwin E. Muñiz, Field Supervisor
PO Box 491
Boquerón, PR 00602
Email: edwin_muniz@fws.gov

Re: Verification of Consultation for PR-CRP-00142- New Roundabout at PR-180 with Manuel Gonzalez Martínez Bypass

Dear Mr. Muñiz:

Puerto Rico was included in the Community Development Block Grant – Disaster Recovery (CDBG-DR) program as part of a grant from Housing and Urban Development (HUD). Part of that grant is being considered for a variety of projects of the City Revitalization Program including the new roundabout at PR-180 with Manuel Gonzalez Martínez Bypass. The Responsible Entity (RE) for the grant from HUD is the Puerto Rico Department of Housing (PRDOH).

PRDOH is responsible for performing a due diligence for environmental issues prior to authorize the use of funds or submit a Request for Release of Funds to HUD asking for the release of the funds for the construction of the roundabout. Part of that due diligence is a review of Threatened and Endangered Species in accordance with Section 7 of the Endangered Species Act.

The Municipality of Salinas and their consultant, AVA Environmental Consultants, submitted a consultation to your office dated November 1, 2022 for your review. Your office submitted a reply on November 22, 2022 stating the following:

Based on the nature of the project, scope of work, information available, and a careful analysis of the IPAC lists together and the habitat and ecological evaluation of the site where the project will be developed the U.S. Fish and Wildlife Service (Service) has determined that the proposed project would have no effect on the West Indian manatee, since the project would take place in land outside manatee area.

As for the Puerto Rican boa, we concur with your determination that the proposed project may affect, but is not likely to adversely affect the specie with the implementation of the conservation measures.

In view of this, we believe that requirements of section 7 of the Endangered Species Act (Act) have been satisfied.

Furthermore, your response indicated the following:


However, obligations under section 7 of the Act must be reconsidered if: (1) new information reveals impacts of this identified action that may affect listed species or critical habitat in a manner that was not previously considered; (2) this action is subsequently modified in a manner not previously considered in this assessment; or, (3) a new species is listed or critical habitat determined that may be affected by the identified action.

The scope of work for the construction of a roundabout on PR-180 with Manuel Gonzalez Martínez Bypass has no changed. However, as the responsible entity, it is the responsibility of PRDOH to consult the concerned agencies.

Prior to approval of the Categorical Exclusion Subject to Section 58.5, PRDOH is requesting a letter from you reaffirming the Agency's concurrence with previous determinations.


Should you have any questions, please contact Juan C. Pérez-Bofill at (787)274-2527 or via e-mail at jcperez@vivienda.pr.gov.

Sincerely,



Juan Carlos Perez Bofill, PE, MEng.
Director for Disaster Recovery
CDBG-DR/MIT Program

Figure 1. Aerial Photograph



APPENDIX 1 – FIELD PHOTOGRAPHS



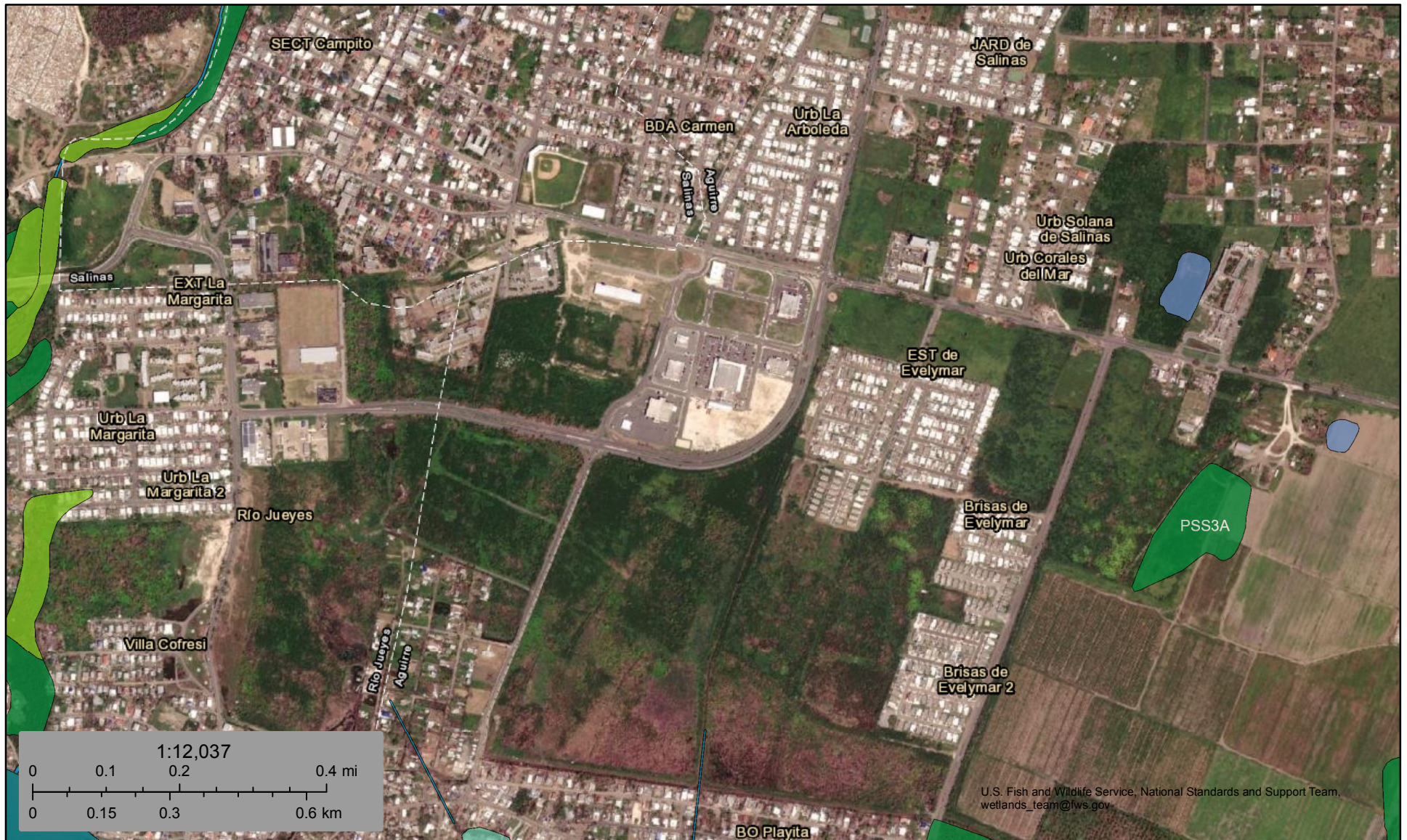
Photo 1. Present conditions at PR-180.



U.S. Fish and Wildlife Service

National Wetlands Inventory

PR-180 Roundabout



October 21, 2022

Wetlands

	Freshwater Emergent Wetland		Lake
	Estuarine and Marine Deepwater		Other
	Estuarine and Marine Wetland		Freshwater Pond
	Freshwater Forested/Shrub Wetland		
	Freshwater Pond		
			Riverine

This map is for general reference only. The US Fish and Wildlife Service is not responsible for the accuracy or currentness of the base data shown on this map. All wetlands related data should be used in accordance with the layer metadata found on the Wetlands Mapper web site.



United States Department of the Interior

FISH AND WILDLIFE SERVICE
Caribbean Ecological Services Field Office
PO Box 491
Boquerón, PR 00622



In Reply Refer to:
FWS/R4/CESFO/72123-Gen

Annette M. Fernández Rosario
PE, LEED AP, PA, IPV, NGBS Green Verifier
AVA Environmental Consultants
P.O. Box 361300
San Juan, P.R. 00936-1300

Re: PR-CRP-000142- New Roundabout at PR-180
with Manuel Gonzalez Martinez Bypass, Salinas,
Puerto Rico

Dear Ms. Fernández

Thank you for your letter dated November 01, 2022, and received by email on November 15, 2022, requesting comments on the above referenced project. As per your request, our comments are provided under the Endangered Species Act (Act) (87 Stat. 884, as amended; 16 United States Code 1531 et seq.), and the Fish and Wildlife Coordination Act (48 Stat. 401, as amended; 16 U.S.C. 661 et seq.).

AVA Environmental Consultants (AVA) on behalf of the municipality of Salinas (federal programs- proponent) is proposing the transformation of an existing intersection into a double lane roundabout, in order to improve the road safety and traffic flow in the area. The proposed project is located on PR-180, Km 2.1, Intersection with Manuel González Martínez Bypass (17°58'16.2"N 66°17'37.1"W) in the municipality of Salinas, Puerto Rico.

Using the Information for Planning and Consultation (IPaC) system the proponent has determined that the proposed project lies within the range of Puerto Rican boa (*Epicrates inornatus* now known as *Chilabothrus inornatus*) and West Indian manatee (*Trichechus manatus*).

The proponent has determined that the proposed project may affect, but is not likely to adversely affect the West Indian manatee and Puerto Rican boa. Also, the Puerto Rican boa conservation measures will be implemented to avoid or minimize impacts to the specie.

Based on the nature of the project, scope of work, information available, and a careful analysis of the IPAC lists together and the habitat and ecological evaluation of the site where the project will

be developed the U.S. Fish and Wildlife Service (Service) has determined that the proposed project would have no effect on the West Indian manatee, since the project would take place in land outside manatee area.

As for the Puerto Rican boa, we concur with your determination that the proposed project may affect, but is not likely to adversely affect the specie with the implementation of the conservation measures.

In view of this, we believe that requirements of section 7 of the Endangered Species Act (Act) have been satisfied. However, obligations under section 7 of the Act must be reconsidered if: (1) new information reveals impacts of this identified action that may affect listed species or critical habitat in a manner that was not previously considered; (2) this action is subsequently modified in a manner not previously considered in this assessment; or, (3) a new species is listed, or critical habitat determined that may be affected by the identified action.

Thank you for the opportunity to comment on this project. If you have any questions or require additional information, please contact us via email at caribbean_es@fws.gov or by phone at (786) 244-0081.

Sincerely yours,

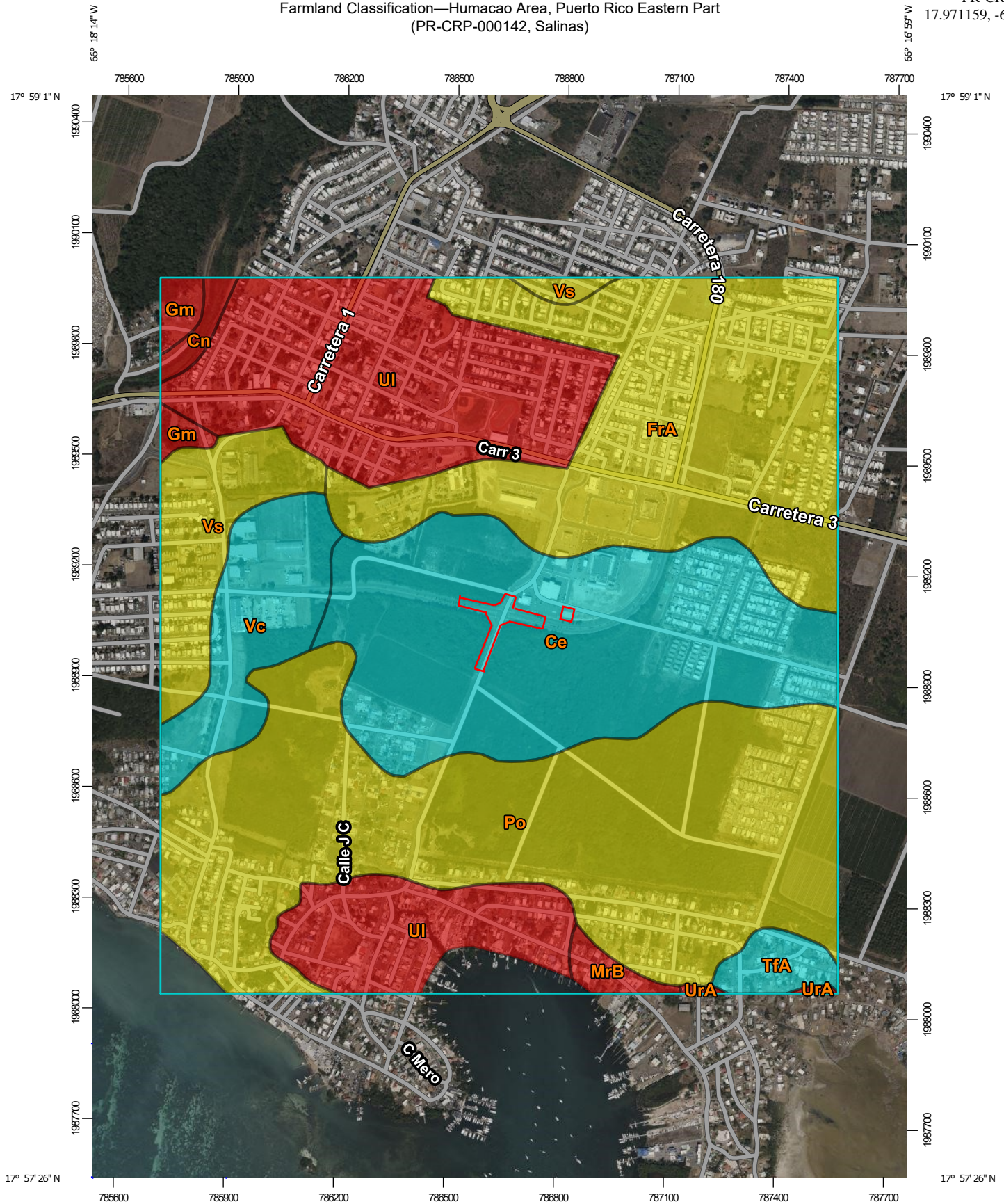
drr

For Edwin E. Muñiz
Field Supervisor

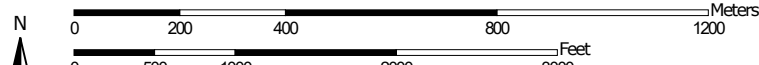
Exhibit 8: Farmlands Classification

RUTA PR 180: Mejoras a la ruta de Desalojo
 Roundabout at PR-180 with Manuel González Martínez Bypass
 Municipality of Salinas
 PR-CRP-000142
 17.971159, -66.293618

Farmland Classification—Humacao Area, Puerto Rico Eastern Part
 (PR-CRP-000142, Salinas)



Map Scale: 1:14,300 if printed on A portrait (8.5" x 11") sheet.



Map projection: Web Mercator Corner coordinates: WGS84 Edge tics: UTM Zone 19N WGS84

Source:
<https://websoilsurvey.nrcs.usda.gov/app/WebSoilSurvey.aspx>
 Company: AVA Environmental Consultants, Inc.



Natural Resources
 Conservation Service


Web Soil Survey
 National Cooperative Soil Survey

12/13/2022
 Page 1 of 6

Farmland Classification—Humacao Area, Puerto Rico Eastern Part
(PR-CRP-000142, Salinas)









MAP LEGEND








Area of Interest (AOI)






 Area of Interest (AOI)








Soils



Soil Rating Polygons

-  Not prime farmland
-  All areas are prime farmland
-  Prime farmland if drained
-  Prime farmland if protected from flooding or not frequently flooded during the growing season
-  Prime farmland if irrigated
-  Prime farmland if drained and either protected from flooding or not frequently flooded during the growing season
-  Prime farmland if irrigated and drained
-  Prime farmland if irrigated and either protected from flooding or not frequently flooded during the growing season









-  Prime farmland if subsoiled, completely removing the root inhibiting soil layer
-  Prime farmland if irrigated and the product of I (soil erodibility) x C (climate factor) does not exceed 60
-  Prime farmland if irrigated and reclaimed of excess salts and sodium
-  Farmland of statewide importance
-  Farmland of statewide importance, if drained
-  Farmland of statewide importance, if protected from flooding or not frequently flooded during the growing season
-  Farmland of statewide importance, if irrigated

-  Farmland of statewide importance, if drained and either protected from flooding or not frequently flooded during the growing season
-  Farmland of statewide importance, if irrigated and drained
-  Farmland of statewide importance, if irrigated and either protected from flooding or not frequently flooded during the growing season
-  Farmland of statewide importance, if subsoiled, completely removing the root inhibiting soil layer
-  Farmland of statewide importance, if irrigated and the product of I (soil erodibility) x C (climate factor) does not exceed 60


































-  Farmland of statewide importance, if irrigated and reclaimed of excess salts and sodium
-  Farmland of statewide importance, if drained or either protected from flooding or not frequently flooded during the growing season
-  Farmland of statewide importance, if warm enough, and either drained or either protected from flooding or not frequently flooded during the growing season
-  Farmland of statewide importance, if warm enough
-  Farmland of statewide importance, if thawed
-  Farmland of local importance
-  Farmland of local importance, if irrigated

-  Farmland of unique importance
-  Not rated or not available

Soil Rating Lines

-  Not prime farmland
-  All areas are prime farmland
-  Prime farmland if drained
-  Prime farmland if protected from flooding or not frequently flooded during the growing season
-  Prime farmland if irrigated
-  Prime farmland if drained and either protected from flooding or not frequently flooded during the growing season
-  Prime farmland if irrigated and drained
-  Prime farmland if irrigated and either protected from flooding or not frequently flooded during the growing season

Farmland Classification—Humacao Area, Puerto Rico Eastern Part
(PR-CRP-000142, Salinas)

	Prime farmland if subsoiled, completely removing the root inhibiting soil layer		Farmland of statewide importance, if drained and either protected from flooding or not frequently flooded during the growing season		Farmland of statewide importance, if irrigated and reclaimed of excess salts and sodium		Farmland of unique importance		Prime farmland if subsoiled, completely removing the root inhibiting soil layer
	Prime farmland if irrigated and the product of I (soil erodibility) x C (climate factor) does not exceed 60		Farmland of statewide importance, if irrigated and drained		Farmland of statewide importance, if drained or either protected from flooding or not frequently flooded during the growing season	Soil Rating Points			Prime farmland if irrigated and the product of I (soil erodibility) x C (climate factor) does not exceed 60
	Prime farmland if irrigated and reclaimed of excess salts and sodium		Farmland of statewide importance, if irrigated and either protected from flooding or not frequently flooded during the growing season		Farmland of statewide importance, if warm enough, and either drained or either protected from flooding or not frequently flooded during the growing season		Prime farmland if drained		Prime farmland if irrigated and reclaimed of excess salts and sodium
	Farmland of statewide importance						Prime farmland if protected from flooding or not frequently flooded during the growing season		Farmland of statewide importance
	Farmland of statewide importance, if drained		Farmland of statewide importance, if subsoiled, completely removing the root inhibiting soil layer				Prime farmland if irrigated		Farmland of statewide importance, if drained
	Farmland of statewide importance, if protected from flooding or not frequently flooded during the growing season		Farmland of statewide importance, if irrigated and the product of I (soil erodibility) x C (climate factor) does not exceed 60		Farmland of statewide importance, if warm enough		Prime farmland if drained and either protected from flooding or not frequently flooded during the growing season		Farmland of statewide importance, if protected from flooding or not frequently flooded during the growing season
	Farmland of statewide importance, if irrigated				Farmland of statewide importance, if thawed		Prime farmland if irrigated and drained		Farmland of statewide importance, if irrigated
					Farmland of local importance				
					Farmland of local importance, if irrigated		Prime farmland if irrigated and either protected from flooding or not frequently flooded during the growing season		

Farmland Classification—Humacao Area, Puerto Rico Eastern Part
(PR-CRP-000142, Salinas)

<p> Farmland of statewide importance, if drained and either protected from flooding or not frequently flooded during the growing season</p> <p> Farmland of statewide importance, if irrigated and drained</p> <p> Farmland of statewide importance, if irrigated and either protected from flooding or not frequently flooded during the growing season</p> <p> Farmland of statewide importance, if subsoiled, completely removing the root inhibiting soil layer</p> <p> Farmland of statewide importance, if irrigated and the product of I (soil erodibility) x C (climate factor) does not exceed 60</p>	<p> Farmland of statewide importance, if irrigated and reclaimed of excess salts and sodium</p> <p> Farmland of statewide importance, if drained or either protected from flooding or not frequently flooded during the growing season</p> <p> Farmland of statewide importance, if warm enough, and either drained or either protected from flooding or not frequently flooded during the growing season</p> <p> Farmland of statewide importance, if warm enough</p> <p> Farmland of statewide importance, if thawed</p> <p> Farmland of local importance</p> <p> Farmland of local importance, if irrigated</p>	<p> Farmland of unique importance</p> <p> Not rated or not available</p> <p>Water Features</p> <p> Streams and Canals</p> <p>Transportation</p> <p> Rails</p> <p> Interstate Highways</p> <p> US Routes</p> <p> Major Roads</p> <p> Local Roads</p> <p>Background</p> <p> Aerial Photography</p>	<p>The soil surveys that comprise your AOI were mapped at 1:20,000.</p> <p>Please rely on the bar scale on each map sheet for map measurements.</p> <p>Source of Map: Natural Resources Conservation Service Web Soil Survey URL: Coordinate System: Web Mercator (EPSG:3857)</p> <p>Maps from the Web Soil Survey are based on the Web Mercator projection, which preserves direction and shape but distorts distance and area. A projection that preserves area, such as the Albers equal-area conic projection, should be used if more accurate calculations of distance or area are required.</p> <p>This product is generated from the USDA-NRCS certified data as of the version date(s) listed below.</p> <p>Soil Survey Area: Humacao Area, Puerto Rico Eastern Part Survey Area Data: Version 14, Sep 13, 2022</p> <p>Soil map units are labeled (as space allows) for map scales 1:50,000 or larger.</p> <p>Date(s) aerial images were photographed: Jan 23, 2022—Mar 1, 2022</p> <p>The orthophoto or other base map on which the soil lines were compiled and digitized probably differs from the background imagery displayed on these maps. As a result, some minor shifting of map unit boundaries may be evident.</p>
---	---	--	---

Farmland Classification

Map unit symbol	Map unit name	Rating	Acres in AOI	Percent of AOI
Ce	Cartagena clay	Farmland of statewide importance	172.1	19.4%
Cn	Cobbly alluvial land	Not prime farmland	5.0	0.6%
FrA	Fraternidad clay, 0 to 2 percent slopes	Prime farmland if irrigated	170.5	19.2%
Gm	Guamani silty clay loam	Not prime farmland	8.0	0.9%
MrB	Meros sand, 2 to 5 percent slopes	Not prime farmland	5.9	0.7%
Po	Poncena clay	Prime farmland if irrigated	248.3	28.0%
TfA	Teresa clay, 0 to 2 percent slopes, frequently flooded	Farmland of statewide importance	10.9	1.2%
UI	Urban land	Not prime farmland	164.2	18.5%
UrA	Ursula muck, 0 to 1 percent slopes, very frequently flooded	Not prime farmland	1.1	0.1%
Vc	Vayas silty clay, frequently flooded	Farmland of statewide importance	45.4	5.1%
Vs	Vives silty clay loam, high bottom	Prime farmland if irrigated	42.7	4.8%
Totals for Area of Interest			887.6	100.0%

Description

Farmland classification identifies map units as prime farmland, farmland of statewide importance, farmland of local importance, or unique farmland. It identifies the location and extent of the soils that are best suited to food, feed, fiber, forage, and oilseed crops. NRCS policy and procedures on prime and unique farmlands are published in the "Federal Register," Vol. 43, No. 21, January 31, 1978.

Rating Options

Aggregation Method: No Aggregation Necessary

Aggregation is the process by which a set of component attribute values is reduced to a single value that represents the map unit as a whole.

A map unit is typically composed of one or more "components". A component is either some type of soil or some nonsoil entity, e.g., rock outcrop. For the attribute being aggregated, the first step of the aggregation process is to derive one attribute value for each of a map unit's components. From this set of component attributes, the next step of the aggregation process derives a single value that represents the map unit as a whole. Once a single value for each map unit is derived, a thematic map for soil map units can be rendered. Aggregation must be done because, on any soil map, map units are delineated but components are not.

For each of a map unit's components, a corresponding percent composition is recorded. A percent composition of 60 indicates that the corresponding component typically makes up approximately 60% of the map unit. Percent composition is a critical factor in some, but not all, aggregation methods.

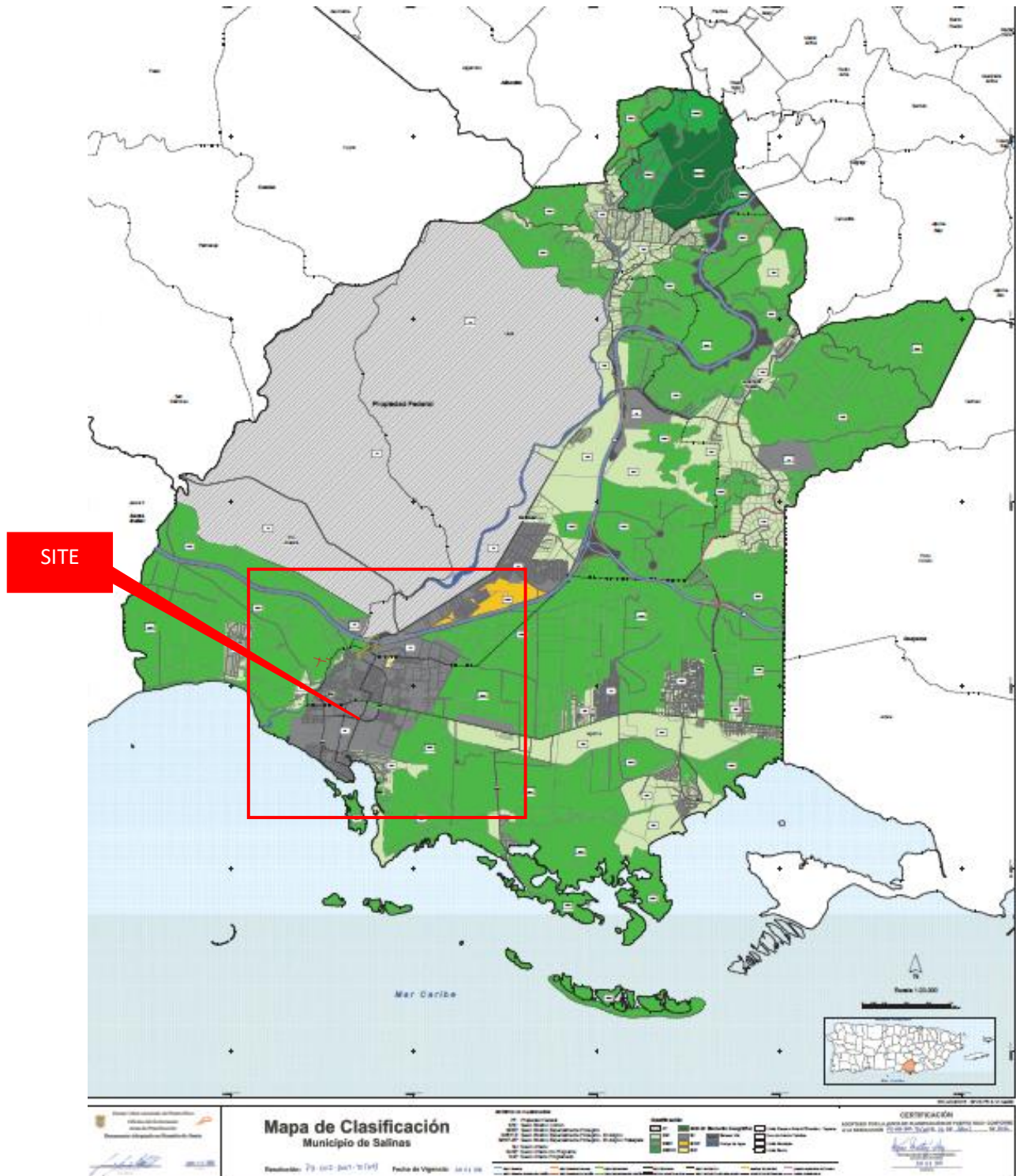
The majority of soil attributes are associated with a component of a map unit, and such an attribute has to be aggregated to the map unit level before a thematic map can be rendered. Map units, however, also have their own attributes. An attribute of a map unit does not have to be aggregated in order to render a corresponding thematic map. Therefore, the "aggregation method" for any attribute of a map unit is referred to as "No Aggregation Necessary".

Tie-break Rule: Lower

The tie-break rule indicates which value should be selected from a set of multiple candidate values, or which value should be selected in the event of a percent composition tie.

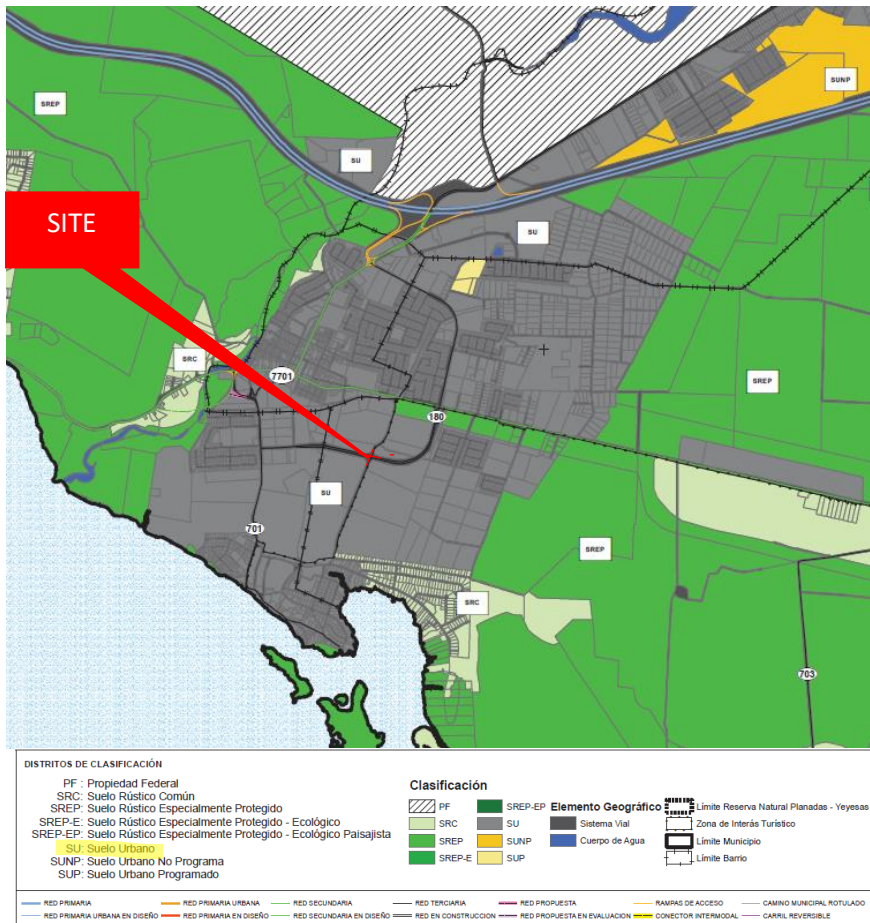
**RUTA PR 180: MEJORAS A LA RUTA DE DESALOJO
ROUNDAABOUT AT PR-180 WITH
MANUEL GONZÁLEZ MARTÍNEZ BYPASS
MUNICIPALITY OF SALINAS
PR-CRP-000142
17.971159, -66.293618**

Exhibit 8a: Municipality of Salinas Land Classification Map, effective date June 8, 2016



Source: Salinas Municipality Classification Map, Resolution PU-002-2007-70969), Effective Date June 8, 2016, and 7 CFR 658.2(a)
Company: AVA Environmental Consultants, Inc.

**RUTA PR 180: MEJORAS A LA RUTA DE DESALOJO
ROUNDABOUT AT PR-180 WITH
MANUEL GONZÁLEZ MARTÍNEZ BYPASS
MUNICIPALITY OF SALINAS
PR-CRP-000142
17.971159, -66.293618**



§ 658.2 Definitions.

(a) *Farmland* means prime or unique farmlands as defined in section 1540(c)(1) of the Act or farmland that is determined by the appropriate state or unit of local government agency or agencies with concurrence of the Secretary to be farmland of statewide of local importance. "Farmland" does not include land already in or committed to urban development or water storage. Farmland "already in" urban development or water storage includes all such land with a density of 30 structures per 40-acre area. Farmland already in urban development also includes lands identified as "urbanized area" (UA) on the Census Bureau Map, or as urban area mapped with a "tint overprint" on the USGS topographical maps, or as "urban-built-up" on the USDA Important Farmland Maps. Areas shown as white on the USDA Important Farmland Maps are not "farmland" and, therefore, are not subject to the Act. Farmland "committed to urban development or water storage" includes all such land that receives a combined score of 160 points or less from the land evaluation and site assessment criteria.



Exhibit 9: 106 NHPA Effect Determination

GOVERNMENT OF PUERTO RICO

STATE HISTORIC PRESERVATION OFFICE

Executive Director | Carlos A. Rubio-Cancela | carubio

**RUTA PR 180: Mejoras a la ruta de Desalojo
Roundabout at PR-180 with
Manuel González Martínez Bypass
Municipality of Salinas
PR-CRP-000142
17.971159, -66.293618**

November 1, 2022

Lauren Bair Poche

HORNE

10000 Perkins Rowe, Suite 610, Bldg G

Baton Rouge, LA 70810

SHPO 10-20-22-01 SECTION 106 NHPA EFFECT DETERMINATION SUBMITTAL
FOR PR-CRP-000142, NEW ROUNDABOUT AT PR-180 WITH MANUEL
GONZÁLEZ MARTÍNEZ BYPASS, SALINAS, PUERTO RICO

Dear Ms. Bair,

Our Office has received and reviewed the above referenced project in accordance with 54 U.S.C. 306108 (commonly known as Section 106 of the *National Historic Preservation Act*) and 36 CFR Part 800: *Protection of Historic Properties*.

Our records support your finding of no historic properties affected for this undertaking.

Please note that should you discover other historic properties at any point during project implementation, you should notify the SHPO immediately. If you have any questions regarding our comments, please do not hesitate to contact our Office.

Sincerely,

Carlos A. Rubio-Cancela

State Historic Preservation Officer

CARC/GMO/MB



October 20, 2022

Carlos A. Rubio Cancela
Director Ejecutivo
Oficina Estatal de Conservación Histórica
Cuartel de Ballajá (Tercer Piso)

Puerto Rico Disaster Recovery, CDBG-DR City Revitalization Program (CRP)

Section 106 NHPA Effect Determination Submittal for PR-CRP-000142, New Roundabout at PR-180 with Manuel Gonzalez Martinez Bypass, Salinas, Puerto Rico

Dear Architect Rubio Cancela,

On February 9, 2018, an allocation of Community Development Block Grant - Disaster Recovery (CDBG-DR) funds was approved by the United States Department of Housing and Urban Development (HUD) under the Federal Register Volume 83, No. 28, 83 FR 5844, to assist the Commonwealth of Puerto Rico in meeting unmet needs in the wake of Hurricanes Irma and Maria. On August 14, 2018, an additional \$8.22 billion recovery allocation was allocated to Puerto Rico under the Federal Register Volume 83, No. 157, 83 FR 40314. With these funding allocations, the Puerto Rico Department of Housing (PRDOH) aims to lead a comprehensive and transparent recovery for the benefit of Puerto Rico residents. To faithfully comply with HUD's environmental requirements, the Puerto Rico Department of Housing contracted Horne Federal, LLC (HORNE) to provide environmental records review services that will support the Department's objectives Puerto Rico Housing (PRDOH) for CDBG-DR.


On behalf of PRDOH and the subrecipient, the Municipality of Salinas, we are submitting documentation for the proposed New Roundabout at PR-180 with Manuel Gonzalez Martinez Bypass Project in the of the Municipality of Salinas. The full scope is described in the submitted documentation, which includes mapping, photographs, and the design drawings for the proposed project. Based on the provided documentation prepared by SOI-qualified Archaeologist Jaqueline López Meléndez, the Program requests a concurrence with a determination that "No Historic Properties Affected" is appropriate for this undertaking.

Please contact me by email at lauren.poche@horne.com or phone at 225-405-7676, or Ms. Sharon Meléndez Ortiz at sharon.melendez@hornepr.com.

Kindest regards,


Lauren Bair Poche

Architectural Historian, Historic Preservation Senior Manager
Enclosures

PUERTO RICO 2017 DISASTER RECOVERY, CDBG-DR PROGRAM CITY REVITALIZATION PROGRAM (CRP) Section 106 NHPA Effect Determination	
Subrecipient: Municipio de Salinas	
Project Name: New Roundabout at PR-180 with Manuel Gonzalez Martinez Bypass	
Project Number: PR-CRP-000142	

Project Location: PR-180 Km 2.1 intersection with Manuel González Martínez Bypass, Salinas, PR	
Project Coordinates: 17.971124 -66.293668	
TPID (Número de Catastro): 720-123-001-80	
Type of Undertaking: <input checked="" type="checkbox"/> Substantial Repair <input type="checkbox"/> New Construction	
Construction Date (AH est.): ca. 2002-2004	Property Size (acres): 3.23

SOI-Qualified Architect/Architectural Historian: n/a
Date Reviewed: n/a
SOI-Qualified Archaeologist: Jaqueline López Meléndez
Date Reviewed: August 2, 2022, REVISED August 12, 2022, REVISED September 16, 2022

In compliance with Section 106 of the National Historic Preservation Act (NHPA), the Program is responsible for identifying historic properties listed in the NRHP and any properties not listed that would be considered eligible for listing that are located within the geographic area of potential effects (APE) of the proposed project and assessing the potential effects of its undertakings on these historic properties.


Project Description (PR-CRP-000142 Undertaking)

The Municipality of Salinas is proposing a project to transform the existing intersection on PR-180 km 2.1 with the Manuel González Martínez Bypass, into a double lane roundabout, in order to improve the road safety and traffic flow in the area. The project comprises a total area of approximately 13,056 square meters (3.23 acres), with no area to be impacted outside the right of way.

The project includes the demolition of existing raised concrete islands, curbs and sidewalks, cold milling and bituminous pavement removal and replacement. Excavation works are also needed for the removal and replacement of storm sewer drainage pipes, electrical lines and light poles, up to an approximate depth of 1.68 meters (5.5 feet), except for one electric pole where an excavation of approximately 2.74 meters (9 feet) would be necessary for an electric concrete pole relocation. Cut and fill are also included as part of the earthworks for required widenings and an earth ditch (Figure 11). Extracted material from these excavations, if it results appropriate, will be reused as fill material on the site.

Electrical works include new installation and relocation of various aluminum light poles (40 ft) and its power lines. An existing concrete pole with its overhead line (4.16KV) will be relocated as well (the one with the 9 feet excavation).

In order to match proposed new elevations on some points, and to improve the runoff slope and direction at others, drainage works include the following: two (2) manholes and one (1) inlet adjustments, the installation of two (2) new inlets and one (1) new manhole, trench

PUERTO RICO 2017 DISASTER RECOVERY, CDBG-DR PROGRAM CITY REVITALIZATION PROGRAM (CRP) Section 106 NHPA Effect Determination	 GOVERNMENT OF PUERTO RICO DEPARTMENT OF HOUSING
Subrecipient: Municipio de Salinas	
Project Name: New Roundabout at PR-180 with Manuel Gonzalez Martinez Bypass	
Project Number: PR-CRP-000142	

excavations for the removal and replacement of approximately forty-five (45) linear meters of reinforced concrete pipes (18in Ø RCP), a new eighty eighty-eight (88) meters long earth ditch and a concrete water way.

The project also includes the construction of a new central raised concrete island with its apron and planting area, among other new raised concrete islands, sidewalks, curbs, crosswalks and pavement markings. The removal and replacement of guardrails and traffic signs are part of the project works as well (Figure 10).

The proposed staging area of approximately 992 square meters will be located on the shopping center parking lot at the northeast side of the project. An agreement between the Municipality of Salinas and the Shopping Center owners is in process (Figure 1-2, 12).

The maintenance and protection of traffic during the project's construction includes typical lane closures, detours, drums, temporary traffic signs, among others.

Required services for this project will be funded in whole or in part with federal funding from the Community Development Block Grant (CDBG) as per the United States Housing and Urban Development (HUD); and/or any other similar programs.

Description of soil disturbance: The APE has previously been disturbed by suburban development activities including, but not necessarily limited to, site preparation including grading for road and sidewalk construction and installation of utilities such as lighting fixtures and others. The area northeast of PR-180 has previous impacts during the construction of the shopping center where the staging area is located. We can see a layer of fill about 3.5 meters high in the area where the shopping center was built (Photo 2, 8).


Area of Potential Effects

As defined in 36 CFR §800.16(d), the area of potential effects (APE) is the geographic area or areas within which an undertaking may directly or indirectly cause changes in the character or use of historic properties if any such properties exist. Based on this definition and the nature and scope of the Undertaking, the Program has determined that the direct APE for this project is the area where the roundabout is to be built, the staging area and the visual APE is the viewshed of the proposed project (Figure 2).

Identification of Historic Properties-Archaeology

The area that now occupies the municipality of Salinas has been populated since long before the European colonization.

As shown in the 1945 topographic quadrangle (Figure 6), PR-180 was built south of an existing dirt road and the Manuel González Martínez By Pass was built over another dirt road. The project area remained more or less the same until 2000 when PR-180 was built. This road can be clearly seen in the 2004 aerial photo (Figure 7). Between 2006 and 2010 we begin to see

PUERTO RICO 2017 DISASTER RECOVERY, CDBG-DR PROGRAM CITY REVITALIZATION PROGRAM (CRP) Section 106 NHPA Effect Determination	 GOVERNMENT OF PUERTO RICO DEPARTMENT OF HOUSING
Subrecipient: Municipio de Salinas	
Project Name: New Roundabout at PR-180 with Manuel Gonzalez Martinez Bypass	
Project Number: PR-CRP-000142	

impacts north of the PR-180 road where several facilities are built including a shopping center which is where the staging area is located. It is also at this time that the by-pass is built (Figure 8). It is in the topographic quadrangle of 2013 where we can see marked both the PR-180 road and the By-Pass (Figure 6).

Near seventy-two (72) pre-Columbian sites have been reported within this municipality, two (2) of them are located within a 0.50 miles radius of the proposed project area: La Arboleda (SX0100014), 0.48 miles northeast and Evelynmar (SX0100061), 0.30 miles northeast (Figures 4-5).


The municipality of Salinas was officially founded in 1851, in an area located about 0.46 miles northwest of the proposed project area and 0.28 miles southeast of Traditional Urban Center of Salinas. Salinas was an important center for growing and processing sugarcane during the 18th, 19th, and 20th centuries. There are three (3) historic sites within a 0.50 miles radius from the proposed project area: Iglesia Nuestra Señora de la Monserrate (SX0200001), 0.46 miles northwest; Hacienda Carmen (SX0200003), 0.25 miles northeast and Bomba de Pichingo (SX0200038), 0.49 miles southwest (Figure 4-5).

Eighteen (18) cultural resources surveys have been carried out within a 0.50-miles radius of the proposed project area, six with positive results (see Tables).

Of the six positive evaluations, two are related to site SX0100061 (Méndez: 2001, 2004), one is shell fragments (Alvarado 2009), another is related to site SX0100014 (Rodríguez: 1981) and finally Vega (1997) reported a Pre-Columbian site located more than 0.50 miles away.

Of all the evaluations conducted within the radius the most important was the one conducted by Rodriguez in 2000 (Figure 9). This evaluation was conducted for the PR-180 construction project, southeast detour, it was conducted for the construction of the project where the roundabout will be built. It divided the project area into Segment A and Segment B. The PR-CRP-000142 project is located within Segment A. This segment begins at the intersection of PR-180 and PR-3 east of Hacienda Carmen. This segment is approximately 1.25 kilometers long. Rodriguez mentions that this segment was previously impacted by the construction of roadways, the construction of La Arboleda and the planting of sugar cane. Of the Carmen Hacienda, he says that only the loading station and the railroad tracks remain on the surface. In this segment he identified an area where they noticed archaeological materials on the surface.

Rodriguez conducted archival research, a surface survey and the excavation of manual test pits. The intervals between pits on the centerline of the road were 40 meters. He also excavated one test pit on both sides of the centerline at 25-meter intervals to cover the width of the lane. These intervals were reduced in areas where he reported cultural materials on the surface. The test pits were approximately 25 cm in diameter. In segment A, Rodriguez excavated a total of 37 pits of the 48 planned and only four yielded positive results. In these pits he documented small fragments of Pre-Columbian and colonial ceramics, brick, fauna and shell. On the surface he found fragments of Pre-Columbian and historic ceramics and shell. He considered the finding as fortuitous because no materials were recovered in the


PUERTO RICO 2017 DISASTER RECOVERY, CDBG-DR PROGRAM CITY REVITALIZATION PROGRAM (CRP) Section 106 NHPA Effect Determination	 GOVERNMENT OF PUERTO RICO DEPARTMENT OF HOUSING
Subrecipient: Municipio de Salinas	
Project Name: New Roundabout at PR-180 with Manuel Gonzalez Martinez Bypass	
Project Number: PR-CRP-000142	

other pits. In segment B he excavated 9 pits, all with negative results. A copy of the plan with the location of the excavated test pits is not included because the plan is not present in the report. The investigator recommends at the end of his report that the loading station at Hacienda Carmen, which is the only cultural resource located in the project area, be evaluated for eligibility to the National Register of Historic Places. This resource is located in the Hacienda Carmen area.

DETERMINATION OF POTENTIAL EFFECTS

The archaeological potential of the proposed project area is low. Within the 0.50-mile radius of the PR-CRP-000142 project we have five reported archaeological sites. The closest is Hacienda Carmen (SX0200003) located 0.25 miles northeast. Of the eighteen archaeological evaluations conducted within the 0.50 miles radius, six were positive for cultural resources. Four of these assessments documented remains from sites within the radius (SX0100014, SX0100061 and SX0200003), another reported shell fragments (Alvarado: 2009) and finally one assessment reported Pre-Columbian ceramics outside the radius (Vega: 1997). The most important evaluation is the one conducted by Rodriguez (2000) because he was the researcher who conducted an archaeological evaluation for the construction of the PR-180 connector and it is in this area that the PR-CRP-000142 project is located. The researcher reported cultural remains associated with Hacienda Carmen located 0.25 miles northeast of the project area.

The area of this project presents diverse disturbances such as construction of the PR-180 highway, landfills, construction of the commercial center located northeast of PR-180 in addition to the installation of utilities and storm drains. Prior to the construction of the connector, these lands were impacted by agricultural activity such as the planting of sugar cane. It is also important to mention that the soils in the project area have poor drainage. We can assume that the potential for finding resources with integrity within the project area is low.

PUERTO RICO 2017 DISASTER RECOVERY, CDBG-DR PROGRAM CITY REVITALIZATION PROGRAM (CRP) Section 106 NHPA Effect Determination	
Subrecipient: Municipio de Salinas	
Project Name: New Roundabout at PR-180 with Manuel Gonzalez Martinez Bypass	
Project Number: PR-CRP-000142	

Recommendation *(Please keep on same page as SHPO Staff Section)*

The Puerto Rico Department of Housing requests that the Puerto Rico SHPO concur that the following determination is appropriate for the undertaking (Choose One):

☒ No Historic Properties Affected

☐ No Adverse Effect

Condition (if applicable):

☐ Adverse Effect

Proposed Resolution (if applicable)

This Section is to be Completed by SHPO Staff Only

The Puerto Rico State Historic Preservation Office has reviewed the above information and:	
<input type="checkbox"/> Concurs with the information provided. <input type="checkbox"/> Does not concur with the information provided.	
Comments: 	
Carlos Rubio-Cancela State Historic Preservation Officer	Date:


PUERTO RICO 2017 DISASTER RECOVERY, CDBG-DR PROGRAM CITY REVITALIZATION PROGRAM (CRP) Section 106 NHPA Effect Determination	 GOVERNMENT OF PUERTO RICO DEPARTMENT OF HOUSING
Subrecipient: Municipio de Salinas	
Project Name: New Roundabout at PR-180 with Manuel Gonzalez Martinez Bypass	
Project Number: PR-CRP-000142	

Table of archaeological sites, historic properties and historic districts located within the project area or within a 0.50-mile radius

Name	SHPO id #	IPRC id #	Distance/Direction	Description	NRHP (listed, eligible, non-eligible, no data)
Iglesia Nuestra Señora de la Monserrate	SX0200001		0.46 mi NW	20th Century Church	No data
Hacienda Carmen	SX0200003		0.25 mi NE	19th Century Hacienda	No data
Bomba de Pichingo	SX0200038		0.49 mi SW	20 th Century infrastructure	No data

Table of cultural resources surveys conducted within the project area or within a 0.50-mile radius.

Author	Phase/Title	Year	SHPO / IPRC code	Results	Distance/Direction
Miguel Rodríguez	IA-IB/ Desvío Sureste Carretera PR-180	2000	ICP/CAT-SN-00-07-05	Positive. Small fragments of Pre-Columbian and colonial ceramics, bricks, shell fauna	Within
Eduardo Questell	IA-IB/ Porto Fino Valley y Porto Fino Plaza	2006	ICP/CAT-SN-06-11-05	Negative	0.02 mi NW
Osvaldo García	II/ Complejo Marbella, Carr PR-180 Int. Paseo Manuel González	2007	ICP/CAT-SN-08-14-03	Negative	0.02 mi SW
Eduardo Questell	IA-IB/ Complejo Marbella. Desvío de Salinas (PR-180) Intersección Paseo Manuel González Martínez	2007	ICP/CAT-SN-07-12-04	Negative	0.02 mi SW

PUERTO RICO 2017 DISASTER RECOVERY, CDBG-DR PROGRAM**CITY REVITALIZATION PROGRAM (CRP)****Section 106 NHPA Effect Determination****Subrecipient:** Municipio de Salinas**Project Name:** New Roundabout at PR-180 with Manuel Gonzalez Martinez Bypass**Project Number:** PR-CRP-000142

Author	Phase/Title	Year	SHPO / IPRC code	Results	Distance/ Direction
Jesús Vega	IA-IB/ Construcción de Red Interna Sanitaria Comunidades Playa y Playita	1997	ICP/CAT-SN-97-05-04, SHPO: 09-21-95-02	Positive. Pre-Columbian site located more than 0.50 miles away	0.46 mi S
Juan González	IA-IB/ Salinas Elderly/Veredas de Salinas	2006	ICP/CAT-SN-06-11-04	Negative	0.37 mi NE
Juan González	IA-IB/	1999	ICP/CAT-SN-99-06-08	Negative	0.37 mi NE
Juan González	IA-IB/ Corales del Mar	1999	ICP/CAT-SN-99-06-09, SHPO: 01-25-00-01	Negative	0.43 mi NE
Iván Méndez	IA-IB/ Estancias de Evelyamar	2001	ICP/CAT-SN-01-07-10	Positive. Pre-Columbian site (SX0100061) located 0.31 miles northeast	0.26 mi E
Iván Mendez	II/ Addendum/ Estancias de Evelyamar	2004	ICP/CAT-SN-04-09-01	Positive. Pre-Columbian site (SX0100061) located 0.31 mi NE	0.26 mi E
Eduardo Questell	IA-IB/ Valles de Salinas	2007	ICP/CAT-SN-07-12-05	Negative	0.26 mi E
Eduardo Questell	IA-IB/ Brisas del Caribe	2007	ICP/CAT-SN-07-13-04	Negative	0.25 mi SE
Jesús Figueroa	II/ Estrella del Mar	2010	ICP/CAT-SN-10-17-04	Negative	0.37 mi SE
Fernando Alvarado	IA-IB/ Estrella del Mar	2009	ICP/CAT-SN-09-17-02	Positive. seashells	0.37 mi SE
Eduardo Questell	IA-IB/ Estancias del Caribe	2010	ICP/CAT-SN-10-17-03	Negative	0.38 mi SE
Eduardo Questell	IB/ Urbanización Brisas de Evelyamar	2005	ICP/CAT-SN-05-10-03	Negative	0.48 mi SE
Eduardo Questell	IA-IB/ Veredas del Mar	2007	ICP/CAT-SN-07-13-02	Negative	0.47 mi SE
Miguel Rodríguez	Salvamento/ La Arboleda	1981	SHPO: 08-07-82-02	Positive. Pre-Columbian site (SX0100014)	0.38 mi NE

Subrecipient: Municipio de Salinas

Project Name: New Roundabout at PR-180 with Manuel Gonzalez Martinez Bypass

Project Number: PR-CRP-000142

Figure 1. Project (Parcel) Location - Aerial Map, Coordinates 17.971124 -66.293668

Photo: Google Earth, Jaqueline López



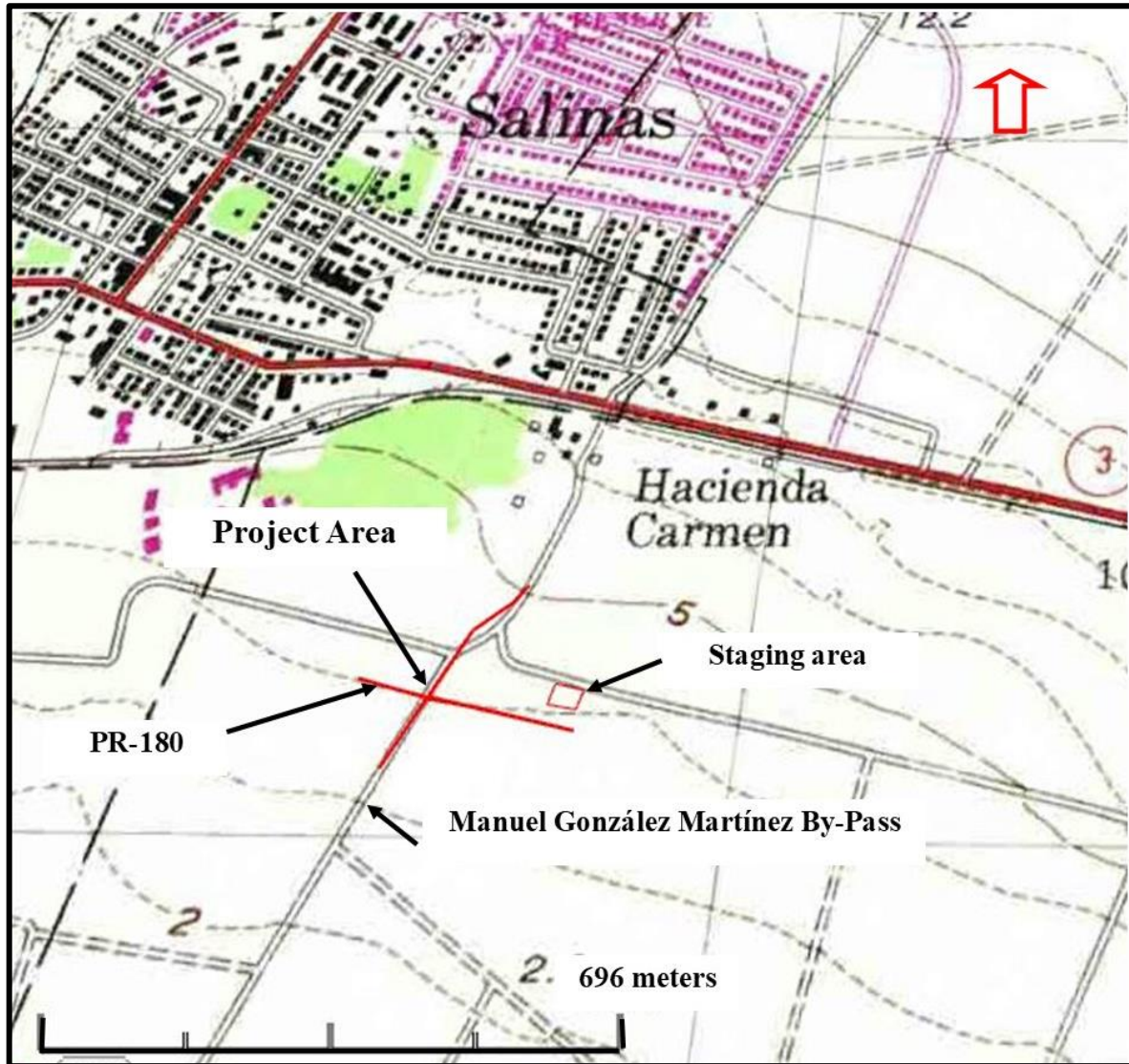
Subrecipient: Municipio de Salinas

Project Name: New Roundabout at PR-180 with Manuel Gonzalez Martinez Bypass

Project Number: PR-CRP-000142

Figure 2. Project (Parcel) Location - USGS Topographic Map

Coordinates 17.971124 -66.293668, Source: Topoview, Jaqueline López



Subrecipient: Municipio de Salinas

Project Name: New Roundabout at PR-180 with Manuel Gonzalez Martinez Bypass

Project Number: PR-CRP-000142

Figure 3. Project (Parcel) Location -Soils Map

Coordinates 17.971124 -66.293668, Source: USDA NRCS web soil survey. Jaqueline López



Subrecipient: Municipio de Salinas

Project Name: New Roundabout at PR-180 with Manuel Gonzalez Martinez Bypass

Project Number: PR-CRP-000142

Figure 4. Project (Parcel) Location with Previously Recorded Cultural Resources 0.50 mi radius- Coordinates 17.971124 -66.293668, Source: Google Earth - Aerial Map, Jaqueline López

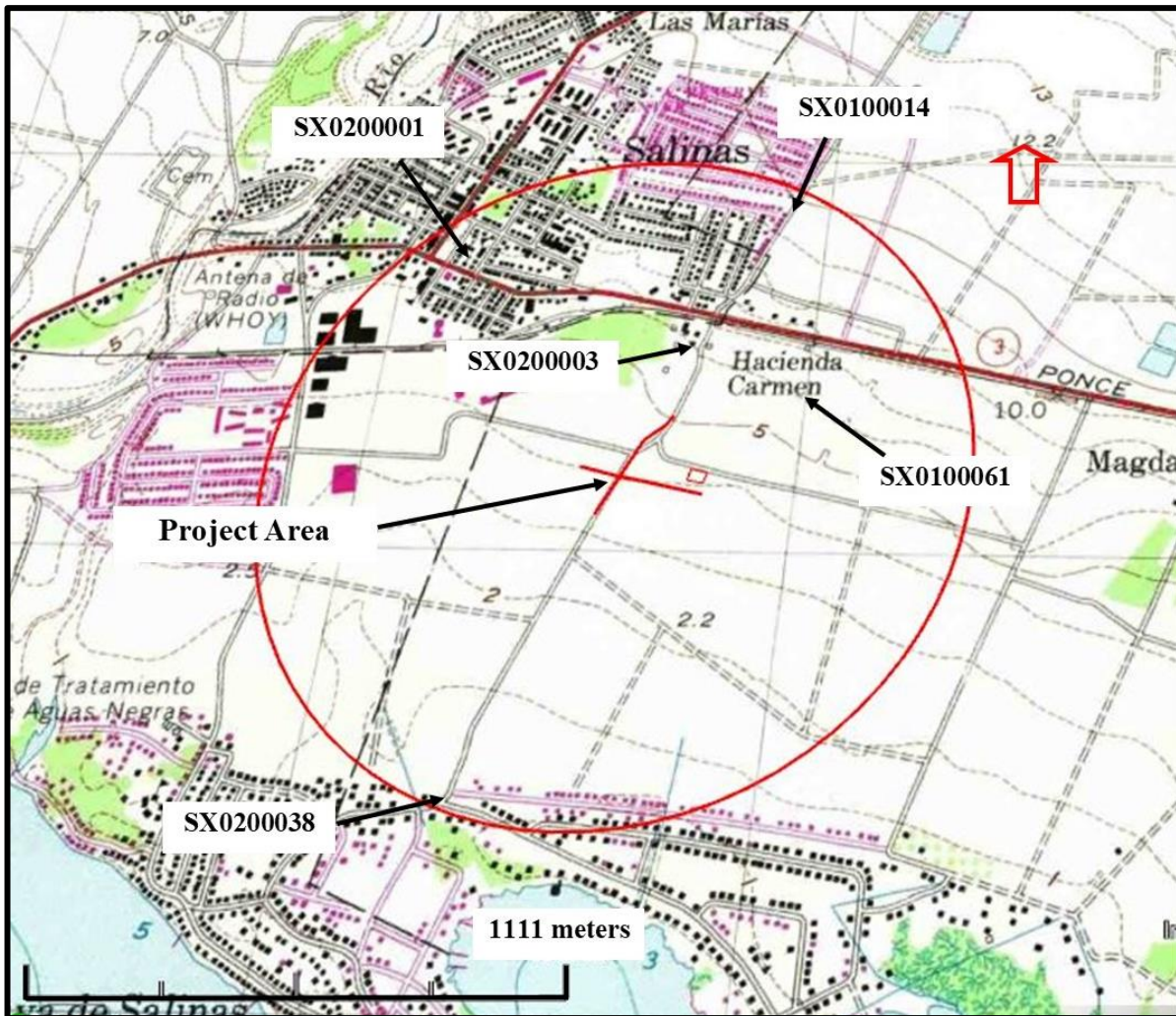


Subrecipient: Municipio de Salinas

Project Name: New Roundabout at PR-180 with Manuel Gonzalez Martinez Bypass

Project Number: PR-CRP-000142

Figure 5. Project (Parcel) Location with Previously Recorded Cultural Resources
0.50 mi radius -USGS Topographic Map, Coordinates 17.971124 -66.293668,
Source: Topoview, Jaqueline López

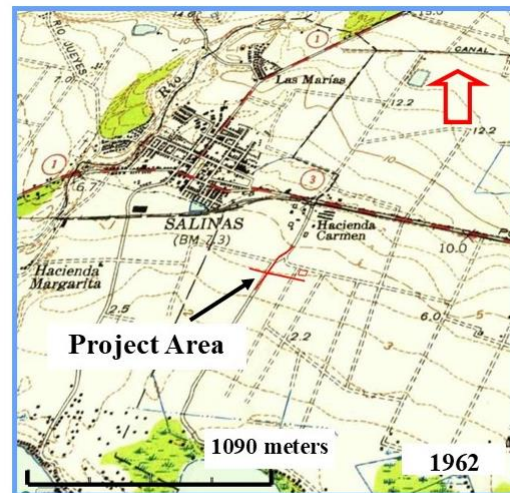
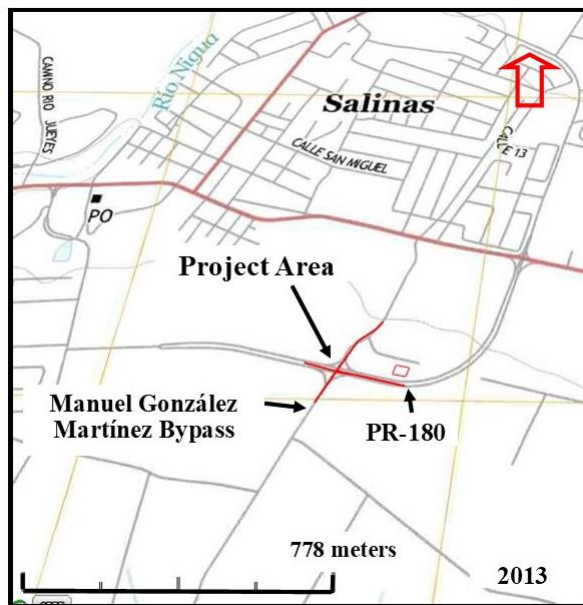
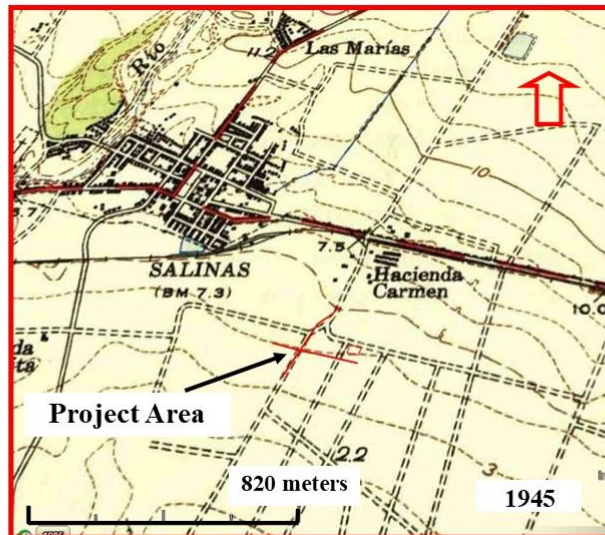


Subrecipient: Municipio de Salinas

Project Name: New Roundabout at PR-180 with Manuel Gonzalez Martinez Bypass

Project Number: PR-CRP-000142

Figure 6. Project (Parcel) Location - USGS Topographic Map 1945, 1962, 2013
Coordinates 17.971124 -66.293668, Source: Topoview, Jaqueline López

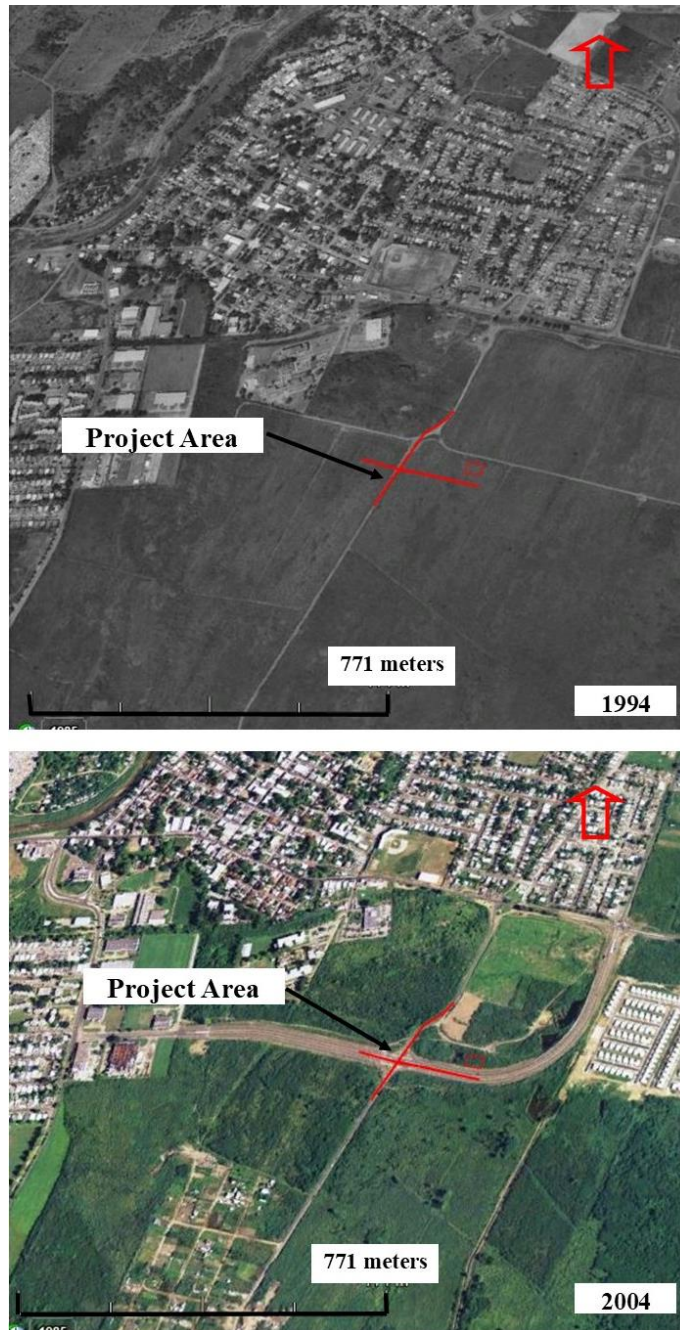


Subrecipient: Municipio de Salinas

Project Name: New Roundabout at PR-180 with Manuel Gonzalez Martinez Bypass

Project Number: PR-CRP-000142

**Figure 7. Project (Parcel) Location - Aerial Photo 1994, 2004,
Coordinates 17.971124 -66.293668 Source: Google Earth, Jaqueline López**

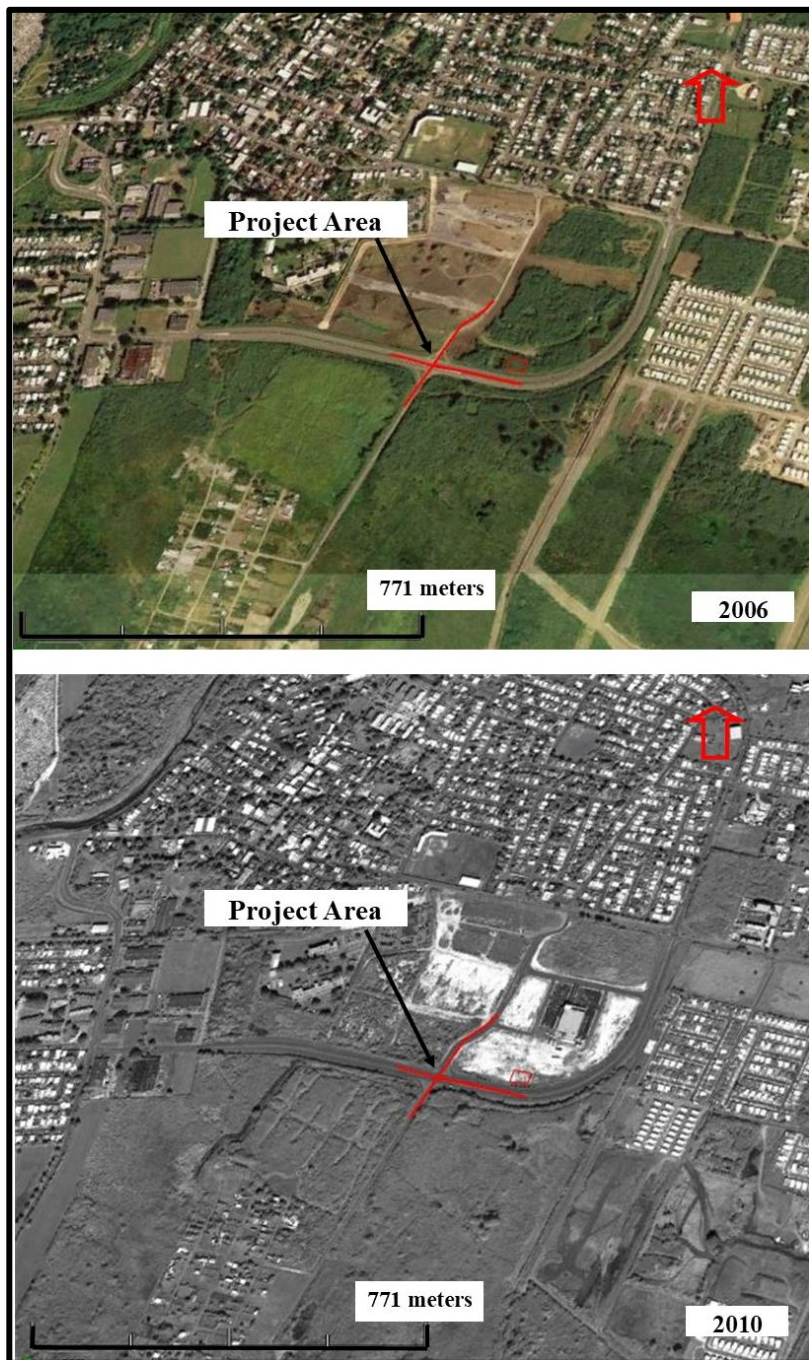


Subrecipient: Municipio de Salinas

Project Name: New Roundabout at PR-180 with Manuel Gonzalez Martinez Bypass

Project Number: PR-CRP-000142

Figure 8. Project (Parcel) Location – Aerial Photo 2006, 2010
Coordinates 17.971124 -66.293668, Source: Google Earth, Jaqueline López

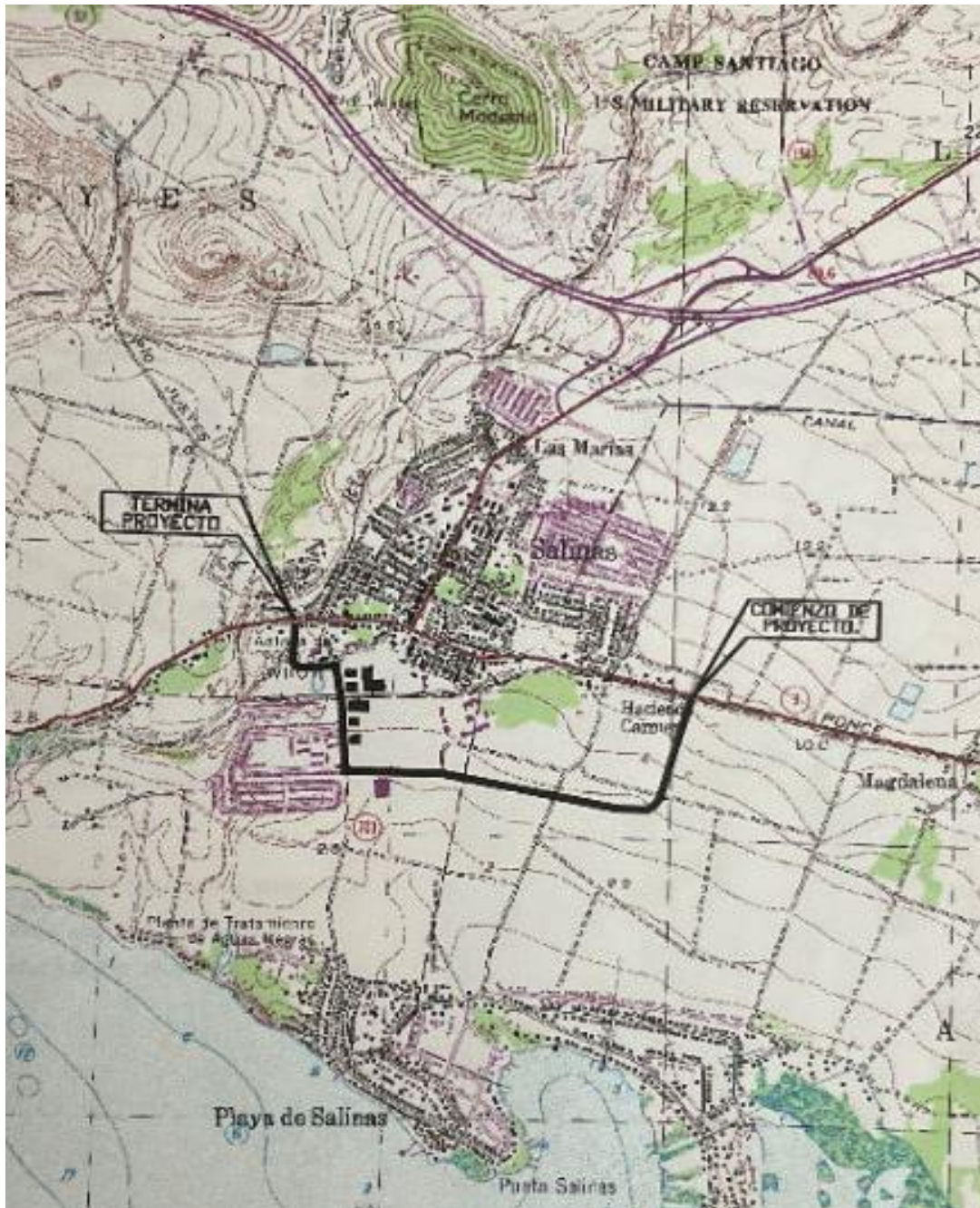


Subrecipient: Municipio de Salinas

Project Name: New Roundabout at PR-180 with Manuel Gonzalez Martinez Bypass

Project Number: PR-CRP-000142

Figure 9. Rodríguez (2000) Project location

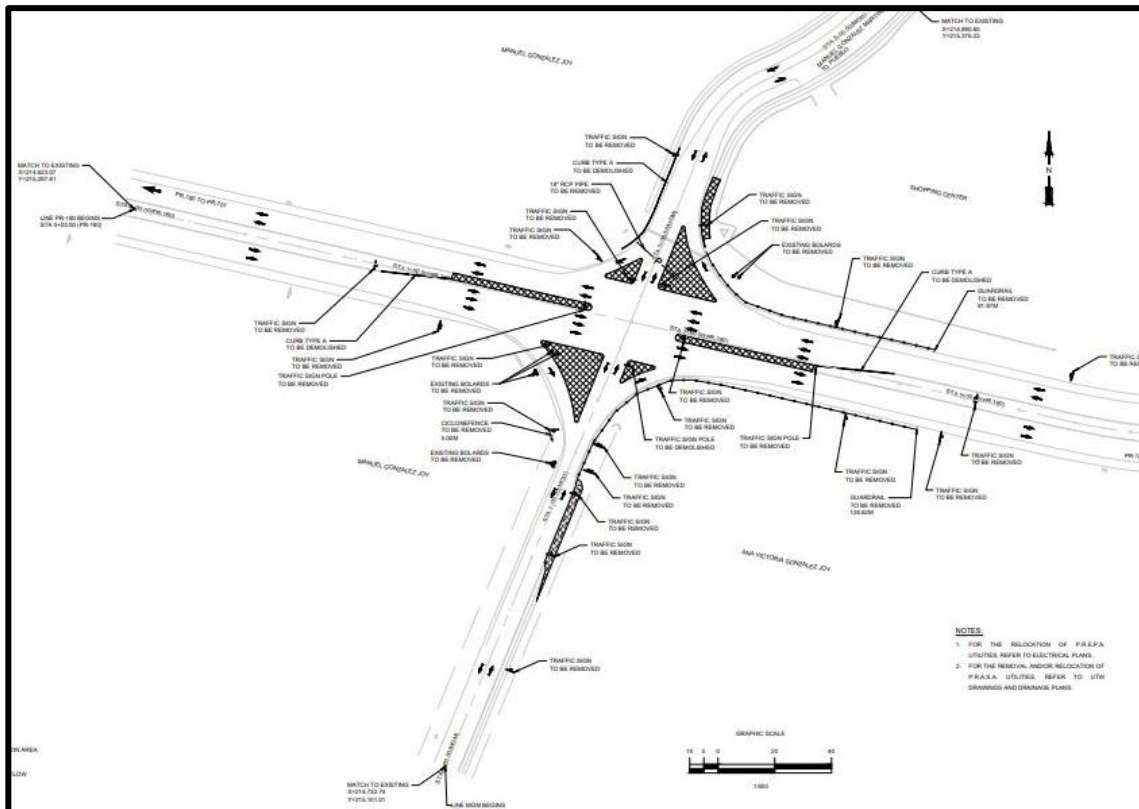


Subrecipient: Municipio de Salinas

Project Name: New Roundabout at PR-180 with Manuel Gonzalez Martinez Bypass

Project Number: PR-CRP-000142

Figure 11. Project (Parcel) Location – Demolition Plan
VAG Transportation Engineering Consultants, PSC

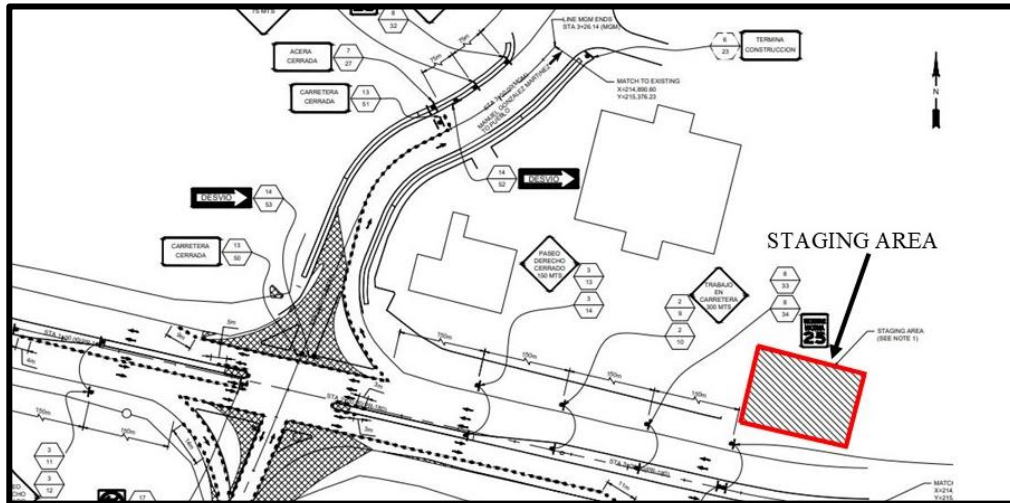


Subrecipient: Municipio de Salinas

Project Name: New Roundabout at PR-180 with Manuel Gonzalez Martinez Bypass

Project Number: PR-CRP-000142

Figure 12. Detail of plan with staging area location VAG Transportation Engineering Consultants, PSC, Jaqueline López

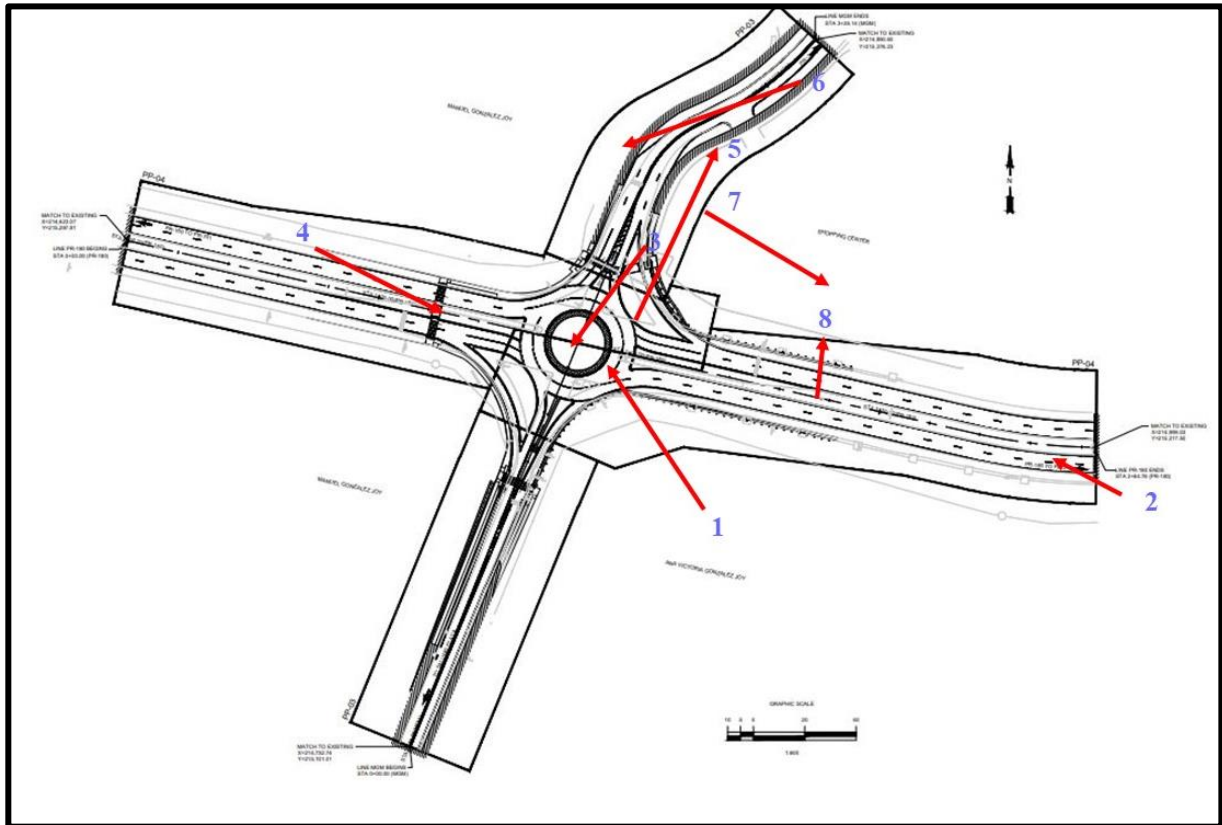


Subrecipient: Municipio de Salinas

Project Name: New Roundabout at PR-180 with Manuel Gonzalez Martinez Bypass

Project Number: PR-CRP-000142

**13. Photograph Key (Photo Location).
VAG Transportation Engineering Consultants, PSC
Coordinates 17.971124 -66.293668**



Subrecipient: Municipio de Salinas

Project Name: New Roundabout at PR-180 with Manuel Gonzalez Martinez Bypass

Project Number: PR-CRP-000142



Photo #: 1

Description (include direction): Area where the roundabout will be built, looking southwest.

Date: July 22, 2022



Photo #: 2

Description (include direction): Area east of roundabout, looking west.

Date: July 22, 2022

Subrecipient: Municipio de Salinas

Project Name: New Roundabout at PR-180 with Manuel Gonzalez Martinez Bypass

Project Number: PR-CRP-000142



Photo #: 3

Description (include direction): South area of the Manuel Gonzalez Bypass, looking south.

Date: July 22, 2022



Photo #: 4

Description (include direction): Area west of roundabout, looking east.

Date: July 22, 2022

Subrecipient: Municipio de Salinas

Project Name: New Roundabout at PR-180 with Manuel Gonzalez Martinez Bypass

Project Number: PR-CRP-000142



Photo #: 5

Description (include direction): North area of the Manuel Gonzalez Bypass, looking north.

Date: July 22, 2022



Photo #: 6

Description (include direction): North area of the Manuel Gonzalez Bypass, looking south.

Date: July 22, 2022

Subrecipient: Municipio de Salinas

Project Name: New Roundabout at PR-180 with Manuel Gonzalez Martinez Bypass

Project Number: PR-CRP-000142



Photo #: 7

Description (include direction): Staging area, looking southeast.

Date: July 22, 2022



Photo #: 8

Description (include direction): Staging area, looking north.

Date: July 22, 2022



GOBIERNO DE PUERTO RICO
Departamento de la Vivienda

13 de enero de 2020

Arq. Carlos A. Rubio Cancela
Director Ejecutivo
Oficina Estatal de Conservación Histórica
Cuartel de Ballajá (Tercer Piso)
Calle Norzagaray, Esquina Beneficiencia
San Juan, Puerto Rico

Re: Autorización para Someter Documentos

Estimado Arq. Rubio Cancela:

El Departamento de Vivienda y Desarrollo Urbano (HUD, por sus siglas en inglés) de los Estados Unidos aprobó una asignación de fondos tipo Subvención en Bloque para el Desarrollo Comunitario (CDBG-DR, por sus siglas en inglés) el 9 de febrero de 2018. El objetivo de esta asignación es atender necesidades insatisfechas a consecuencia del paso de los huracanes Irma y María ocurrido en septiembre de 2017.

Para cumplir con los requisitos ambientales que establece HUD, el Departamento de Vivienda de Puerto Rico contrató a Horne Federal, LLC para proporcionar servicios de revisión de registros ambientales, entre otros, que respaldarán los objetivos de la agencia para el Programa CDBG-DR.

En el ánimo de agilizar los procesos se autoriza a Horne Federal, LLC, a presentar ante la Oficina Estatal de Preservación Histórica, documentación de los casos relacionada al Programa CDBG-DR en representación del Departamento de Vivienda.

Cordialmente,

Dennis G. González Ramos, PE MEM
Subsecretario
Programa CDBG-DR



8/4/2022, 7:25:47 PM

1:9,028

Flowlines

Other

Artificial Path

Canal/Ditch

Coastline

Connector

Pipelines

Stream/River

Waterbodies

Other



Ice Mass



Lake/Pond



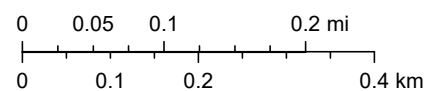
Playa



Reservoir



Swamp/Marsh



Kadaster Netherlands, Esri, HERE, Garmin, GeoTechnologies, Inc., US EPA
Office of Water, Maxar



U.S. Fish and Wildlife Service

National Wetlands Inventory

RUTA PR 180: Mejoras a la ruta de Desalojo
Roundabout at PR-180 with
Manuel González Martínez Bypass
Municipality of Salinas
PR-CRP-000142
17.971159, -66.293618










Exhibit 11: Wetlands Protection



U.S. Fish and Wildlife Service, National Standards and Support Team,
wetlands_team@fws.gov

May 29, 2022

Wetlands

	Estuarine and Marine Deepwater		Freshwater Emergent Wetland		Lake
	Estuarine and Marine Wetland		Freshwater Forested/Shrub Wetland		Other
	Freshwater Pond				Riverine

This map is for general reference only. The US Fish and Wildlife Service is not responsible for the accuracy or currentness of the base data shown on this map. All wetlands related data should be used in accordance with the layer metadata found on the Wetlands Mapper web site.



AVA ENVIRONMENTAL CONSULTANTS

P.O. Box 361300, SAN JUAN, PUERTO RICO 00936-1300

TEL. (787) 505-4981 • FAX. (787) 720-2809

E-MAIL: AVAENVIRONMENTAL@GMAIL.COM

Preliminary Wetland Inspection Report for Salinas Roundabout Construction **October 21, 2022**

Background

The municipality of Salinas is proposing the construction of a new Roundabout at an existing intersection located on PR-180 (see attached figure). Given that National Resource Conservation Service maps identify the potential for hydric soils at the site, I was approached to conduct a site visit to determine if wetlands or waters of the U.S. are present at the site.

Methodology

On September 1, 2022, I visited the location of the project to conduct an inspection of existing site conditions. A quick assessment of the vegetation was done to determine the presence of hydrophytic vegetation or other wetland indicators. In addition, the National Wetland Inventory (NWI) map provided by the U. S. Fish and Wildlife Service was consulted.

Results

The project will impact an existing roadway and adjacent patches of secondary forest. The green areas within the right of way contain grass patches and focal ornamental palms and trees. The woods adjacent to the road are dominated by exotic tree species such as *Pithecellobium dulce* and *Leucaena leucocephala*. Both plant species have wetland indicator of FACU (Facultative Upland). Given that the dominant vegetation is not hydrophytic, preparation of a wetland delineation is not warranted. In addition, the NWI does not show the existence of wetlands within the proposed project footprint. Finally, no threatened or endangered species were observed during the site visit.


Prepared by: Alejandro Cubiñá

BS- Environmental Studies-Biology minor 1993, Rollins College, Winter Park, Florida

MS-Biology 1997, University of Puerto Rico at Río Piedras

Founder and Current President of Reforesta. Reforesta conducts flora and fauna surveys, biological assessments, wetland delineations, tree inventories, mitigation plans, and restoration projects since 1998.

Figure 1. Aerial Photograph



APPENDIX 1 – FIELD PHOTOGRAPHS



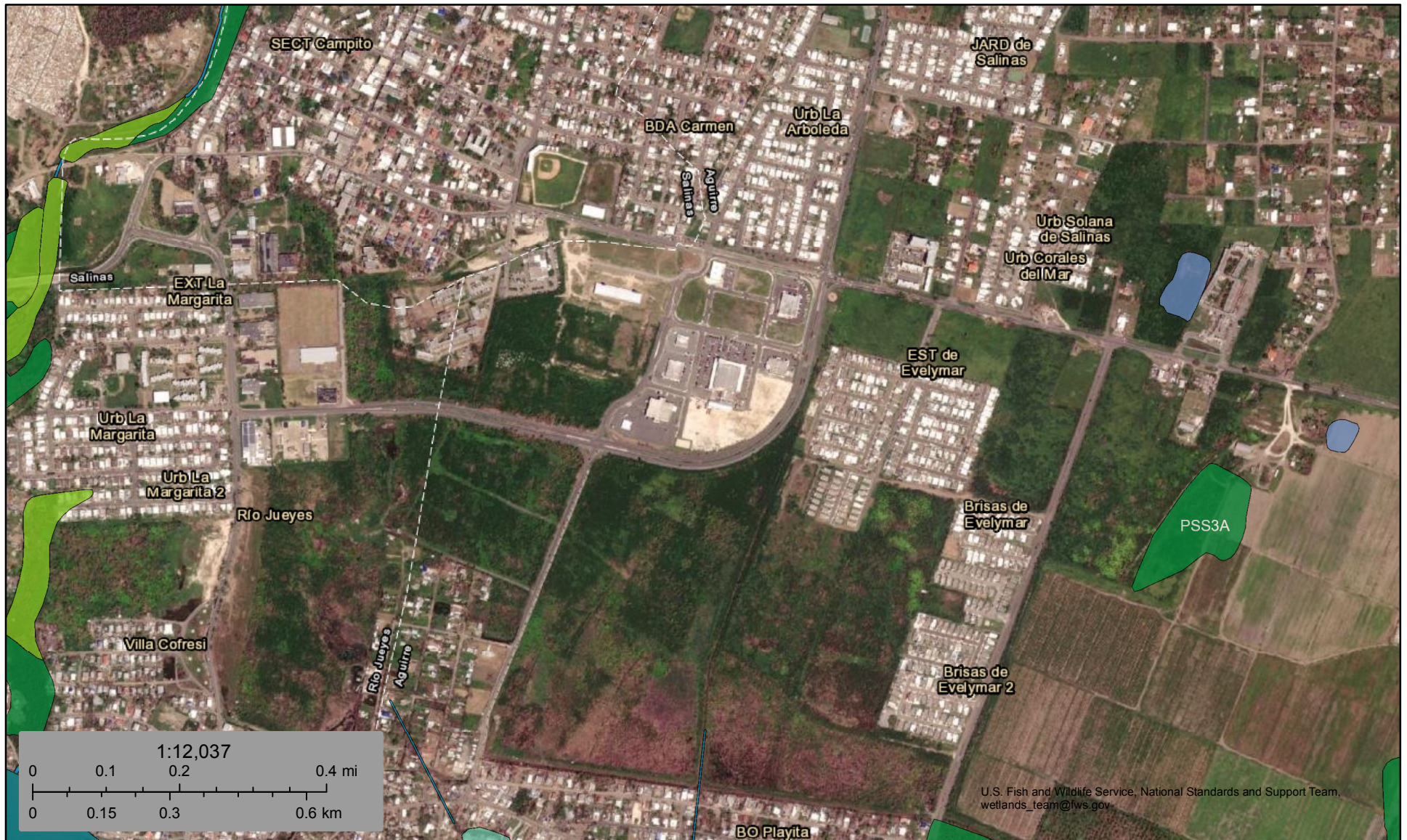
Photo 1. Present conditions at PR-180.



U.S. Fish and Wildlife Service

National Wetlands Inventory

PR-180 Roundabout



October 21, 2022

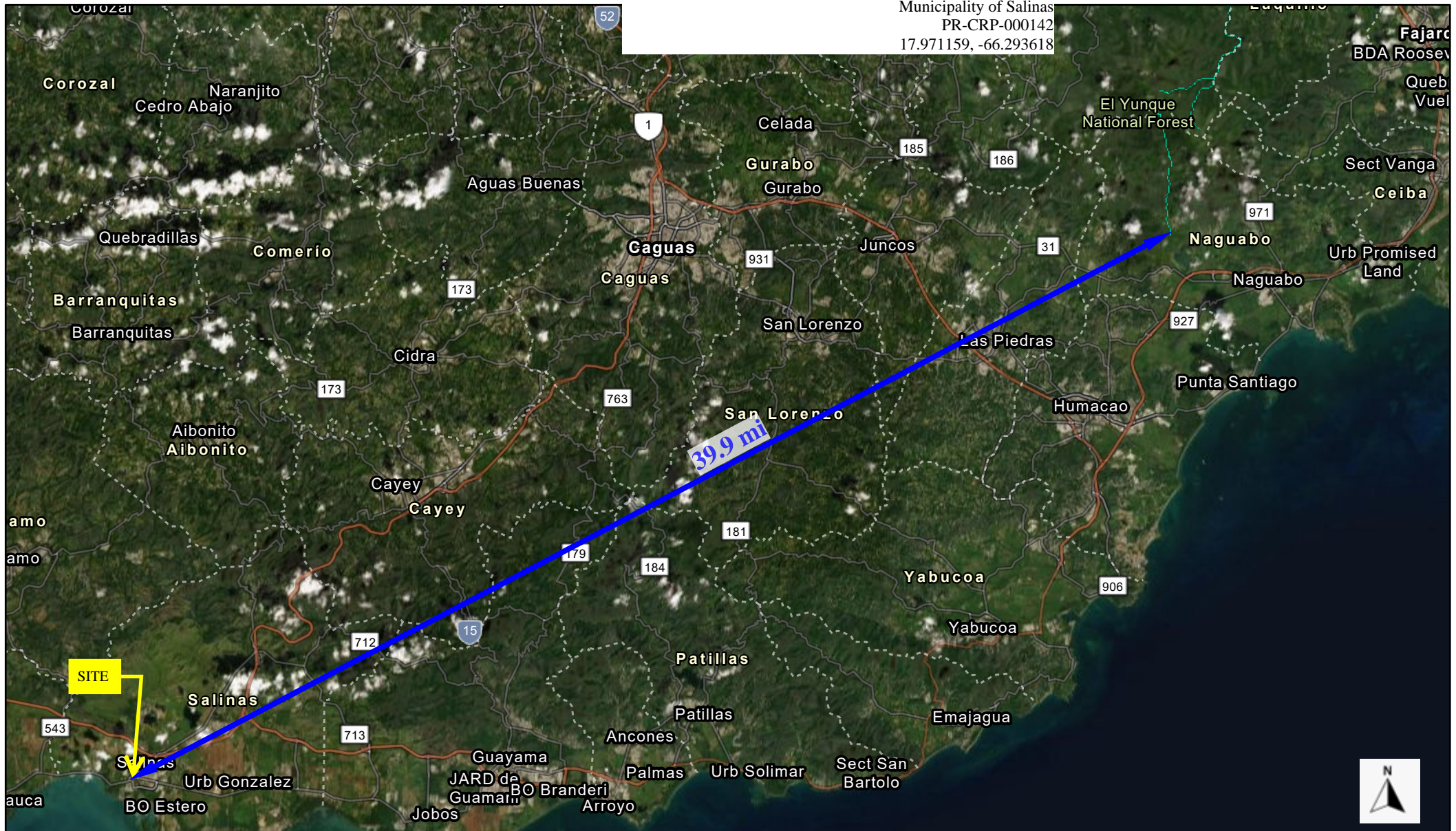
Wetlands

- | | |
|-----------------------------------|-----------------|
| Freshwater Emergent Wetland | Lake |
| Freshwater Forested/Shrub Wetland | Other |
| Estuarine and Marine Deepwater | Freshwater Pond |
| Estuarine and Marine Wetland | Riverine |

This map is for general reference only. The US Fish and Wildlife Service is not responsible for the accuracy or currentness of the base data shown on this map. All wetlands related data should be used in accordance with the layer metadata found on the Wetlands Mapper web site.

Exhibit 12: Wild and Scenic Rivers

RUTA PR 180: Mejoras a la ruta de Desalojo
 Roundabout at PR-180 with Manuel González Martínez Bypass
 Municipality of Salinas
 PR-CRP-000142
 17.971159, -66.293618



— Wild and Scenic Rivers

