



U.S. Department of Housing and Urban
Development
451 Seventh Street, SW
Washington, DC 20410
www.hud.gov
espanol.hud.gov

Environmental Review for Activity/Project that is Categorically Excluded Subject to Section 58.5 Pursuant to 24 CFR 58.35(a)

Project Information

Project Name: PR-SBF-00562-E-Re-Evaluation

HEROS Number: 900000010485073

Start Date: 07/21/2025

State / Local Identifier:

Project Location: 219 Calle Eleonor Roosevelt, San Juan, PR 00918

Additional Location Information:

The project is located at latitude 18.420507, longitude -66.060993 at the address given above. Tax ID Number: 063-041-135-46-001

Description of the Proposed Project [24 CFR 50.12 & 58.32; 40 CFR 1508.25]:

This project entails the award of a small business recovery grant to Roger Iglesias Suarez HNC Susos Bar Y Restaurant, a restaurant, at 219 Calle Eleanor Roosevelt, San Juan, PR 00918. The original scope of work for this project included the payment of employee salaries, rent/mortgage, utilities, purchase of inventory, and the purchase and installation of new generator on roof of business and new ice machine with new water lines and filters. The extended benefits scope of work for this project includes the payment of employee salaries, rent/mortgage, utilities, purchase of inventory, and purchase of a cargo van. The scope of work for this extended benefits case is covered by a Categorically Excluded Not Subject to s.58.5 Related Laws and Authorities environmental review. No ground disturbance occurred nor is anticipated; the structure was built ca. 1965.

Level of Environment Review Determination:

Categorically Excluded per 24 CFR 58.35(a), and subject to laws and authorities at §58.5: 58.35(a)(3)(iii)

Funding Information

Grant Number	HUD Program	Program Name	
B-17-DM-72-0001	Community Planning and Development (CPD)	Community Development Block Grants (Disaster Recovery Assistance)	\$1,507,179,000.00
B-18-DP-72-0001	Community Planning and Development (CPD)	Community Development Block Grants (Disaster Recovery Assistance)	\$8,220,783,000.00

B-19-DP-78-0002	Community Planning and Development (CPD)	Community Development Block Grants (Disaster Recovery Assistance)	\$277,853,230.00
-----------------	--	---	------------------

Estimated Total HUD Funded Amount: \$100,000.00

Estimated Total Project Cost [24 CFR 58.2 (a) (5)]: \$100,000.00


Mitigation Measures and Conditions [CFR 1505.2(c)]:

Summarized below are all mitigation measures adopted by the Responsible Entity to reduce, avoid or eliminate adverse environmental impacts and to avoid non-compliance or non-conformance with the above-listed authorities and factors. These measures/conditions must be incorporated into project contracts, development agreements and other relevant documents. The staff responsible for implementing and monitoring mitigation measures should be clearly identified in the mitigation plan.


Law, Authority, or Factor	Mitigation Measure or Condition	Comments on Completed Measures	Complete
---------------------------	---------------------------------	--------------------------------	----------

Determination:

<input type="checkbox"/>	This categorically excluded activity/project converts to EXEMPT per Section 58.34(a)(12), because it does not require any mitigation for compliance with any listed statutes or authorities, nor requires any formal permit or license; Funds may be committed and drawn down after certification of this part for this (now) EXEMPT project; OR
<input checked="" type="checkbox"/>	This categorically excluded activity/project cannot convert to Exempt status because one or more statutes or authorities listed at Section 58.5 requires formal consultation or mitigation. Complete consultation/mitigation protocol requirements, publish NOI/RROF and obtain "Authority to Use Grant Funds" (HUD 7015.16) per Section 58.70 and 58.71 before committing or drawing down any funds; OR
<input type="checkbox"/>	This project is not categorically excluded OR, if originally categorically excluded, is now subject to a full Environmental Assessment according to Part 58 Subpart E due to extraordinary circumstances (Section 58.35(c)).

Preparer Signature:  **Date:** August 1, 2025

Name / Title/ Organization: Ricardo Espiet Lopez // Department of Housing - Puerto Rico

Responsible Entity Agency Official Signature:  **Date:** 8/11/2025

Name/ Title: Pedro A. de León Rodríguez, MSEM/Permits and Environmental Compliance Specialist

This original, signed document and related supporting material must be retained on file by the Responsible Entity in an Environment Review Record (ERR) for the activity / project (ref: 24 CFR Part 58.38) and in accordance with recordkeeping requirements for the HUD program(s).

**Environmental Review for Activity/Project that is
Categorically Excluded Subject to Section 58.5
Pursuant to 24 CFR 58.35(a)**

Project Information

Project Name: PR-SBF-00562-E-Re-Evaluation

HEROS Number: 900000010485073

Start Date: 07/21/2025

Responsible Entity (RE): Department of Housing - Puerto Rico, P.O. Box 21365 San
Juan PR, 00928

State / Local Identifier:

RE Preparer: Ricardo Espiet Lopez

Certifying Office
r:

Grant Recipient (if different than Responsible Ent
ity):

Point of Contact:

Point of Contact: Blas Guernica
Consultant (if applicable): HORNE LLP

40 CFR 1506.5(b)(4): The lead agency or, where appropriate, a cooperating agency shall prepare a disclosure statement for the contractor's execution specifying that the contractor has no financial or other interest in the outcome of the action. Such statement need not include privileged or confidential trade secrets or other confidential business information.

- ✓ By checking this box, I attest that as a preparer, I have no financial or other interest in the outcome of the undertaking assessed in this environmental review.

Project Location: 219 Calle Eleonor Roosevelt, San Juan, PR 00918

Additional Location Information:

The project is located at latitude 18.420507, longitude -66.060993 at the address given above. Tax ID Number: 063-041-135-46-001

Direct Comments to: environmentcdbg@vivienda.pr.gov

Description of the Proposed Project [24 CFR 50.12 & 58.32; 40 CFR 1508.25]:

This project entails the award of a small business recovery grant to Roger Iglesias Suarez HNC Susos Bar Y Restaurant, a restaurant, at 219 Calle Eleanor Roosevelt, San Juan, PR 00918. The original scope of work for this project included the payment of employee salaries, rent/mortgage, utilities, purchase of inventory, and the purchase and installation of new generator on roof of business and new ice machine with new water lines and filters. The extended benefits scope of work for this project includes the payment of employee salaries, rent/mortgage, utilities, purchase of inventory, and purchase of a cargo van. The scope of work for this extended benefits case is covered by a Categorically Excluded Not Subject to s.58.5 Related Laws and Authorities environmental review. No ground disturbance occurred nor is anticipated; the structure was built ca. 1965.

Maps, photographs, and other documentation of project location and description:

- [PR-SBF-00562 ATF CEST Memorandum.pdf](#)
- [PR-SBF-00562-E Site Map.pdf](#)
- [PR-SBF-00562-E Re-evaluation Form.docx](#)
- [PR-SBF-00562-E IUGF.pdf](#)
- [PR-SBF-00562 IUGF.pdf](#)
- [PR-SBF-00562 EFOR.pdf](#)

Level of Environmental Review Determination:

Categorically Excluded per 24 CFR 58.35(a), and subject to laws and authorities at 58.5:

Determination:

	This categorically excluded activity/project converts to EXEMPT per Section 58.34(a)(12), because it does not require any mitigation for compliance with any listed statutes or authorities, nor requires any formal permit or license; Funds may be committed and drawn down after certification of this part for this (now) EXEMPT project; OR
--	--

✓	This categorically excluded activity/project cannot convert to Exempt status because one or more statutes or authorities listed at Section 58.5 requires formal consultation or mitigation. Complete consultation/mitigation protocol requirements, publish NOI/RROF and obtain "Authority to Use Grant Funds" (HUD 7015.16) per Section 58.70 and 58.71 before committing or drawing down any funds; OR
	This project is not categorically excluded OR, if originally categorically excluded, is now subject to a full Environmental Assessment according to Part 58 Subpart E due to extraordinary circumstances (Section 58.35(c)).

Approval Documents:

7015.15 certified by Certifying Officer on:

7015.16 certified by Authorizing Officer on:

Funding Information

Grant / Project Identification Number	HUD Program	Program Name	Funding Amount
B-17-DM-72-0001	Community Planning and Development (CPD)	Community Development Block Grants (Disaster Recovery Assistance)	\$1,507,179,000.00
B-18-DP-72-0001	Community Planning and Development (CPD)	Community Development Block Grants (Disaster Recovery Assistance)	\$8,220,783,000.00
B-19-DP-78-0002	Community Planning and Development (CPD)	Community Development Block Grants (Disaster Recovery Assistance)	\$277,853,230.00

Estimated Total HUD Funded, Assisted or Insured Amount: \$100,000.00

Estimated Total Project Cost: \$100,000.00

Compliance with 24 CFR §50.4, §58.5 and §58.6 Laws and Authorities

<p>Compliance Factors: Statutes, Executive Orders, and Regulations listed at 24 CFR §50.4, §58.5, and §58.6</p>	<p>Are formal compliance steps or mitigation required?</p>	<p>Compliance determination (See Appendix A for source determinations)</p>
<p>STATUTES, EXECUTIVE ORDERS, AND REGULATIONS LISTED AT 24 CFR §50.4 & § 58.6</p>		
<p>Airport Hazards Clear Zones and Accident Potential Zones; 24 CFR Part 51 Subpart D</p>	<p><input type="checkbox"/> Yes <input checked="" type="checkbox"/> No</p>	<p>The nearest airport RPZ/CZ is approximately 14,279 feet away. The project is within 15,000 feet of a military airport or within 2,500 of a civilian airport. However, it is not within an APZ or RPZ/CZ. The project is in compliance with Airport Hazards requirements.</p>
<p>Coastal Barrier Resources Act Coastal Barrier Resources Act, as amended by the Coastal Barrier Improvement Act of 1990 [16 USC 3501]</p>	<p><input type="checkbox"/> Yes <input checked="" type="checkbox"/> No</p>	<p>This project is not located in a CBRS Unit. It is 27,516 feet from a protected area. Therefore, this project has no potential to impact a CBRS Unit and is in compliance with the Coastal Barrier Resources Act.</p>
<p>Flood Insurance Flood Disaster Protection Act of 1973 and National Flood Insurance Reform Act of 1994 [42 USC 4001-4128 and 42 USC 5154a]</p>	<p><input type="checkbox"/> Yes <input checked="" type="checkbox"/> No</p>	<p>Flood Map Number 72000C0370J, effective on 11/18/2009: The structure or insurable property is not located in a FEMA-designated Special Flood Hazard Area. While flood insurance may not be mandatory in this instance, HUD recommends that all insurable structures maintain flood insurance under the National Flood Insurance Program (NFIP). The project is in compliance with flood insurance requirements.</p>
<p>STATUTES, EXECUTIVE ORDERS, AND REGULATIONS LISTED AT 24 CFR §50.4 & § 58.5</p>		
<p>Air Quality Clean Air Act, as amended, particularly section 176(c) & (d); 40 CFR Parts 6, 51, 93</p>	<p><input type="checkbox"/> Yes <input checked="" type="checkbox"/> No</p>	<p>Based on the project description, this project includes no activities that would require further evaluation under the Clean Air Act. The project is in compliance with the Clean Air Act.</p>
<p>Coastal Zone Management Act Coastal Zone Management Act, sections 307(c) & (d)</p>	<p><input type="checkbox"/> Yes <input checked="" type="checkbox"/> No</p>	<p>This project is not located in or does not affect a Coastal Zone as defined in the state Coastal Management Plan. The project is located 1,954 feet from the coastal zone. The project is in</p>

		compliance with the Coastal Zone Management Act.
Contamination and Toxic Substances 24 CFR 50.3(i) & 58.5(i)(2)]	<input type="checkbox"/> Yes <input checked="" type="checkbox"/> No	Site contamination was evaluated as follows: None of the above. On-site or nearby toxic, hazardous, or radioactive substances that could affect the health and safety of project occupants or conflict with the intended use of the property were not found. A review of science-based radon data offered a lack of data for the project site and radon testing was determined to be infeasible or impracticable. The project is in compliance with contamination and toxic substances requirements.
Endangered Species Act Endangered Species Act of 1973, particularly section 7; 50 CFR Part 402	<input type="checkbox"/> Yes <input checked="" type="checkbox"/> No	This project will have No Effect on listed species based on a letter of understanding, memorandum of agreement, programmatic agreement, or checklist provided by local HUD office. This project is in compliance with the Endangered Species Act.
Explosive and Flammable Hazards Above-Ground Tanks)[24 CFR Part 51 Subpart C	<input type="checkbox"/> Yes <input checked="" type="checkbox"/> No	Based on the project description the project includes no activities that would require further evaluation under this section. The project is in compliance with explosive and flammable hazard requirements.
Farmlands Protection Farmland Protection Policy Act of 1981, particularly sections 1504(b) and 1541; 7 CFR Part 658	<input type="checkbox"/> Yes <input checked="" type="checkbox"/> No	This project does not include any activities that could potentially convert agricultural land to a non-agricultural use. The project is in compliance with the Farmland Protection Policy Act.
Floodplain Management Executive Order 11988, particularly section 2(a); 24 CFR Part 55	<input type="checkbox"/> Yes <input checked="" type="checkbox"/> No	This project does not occur in the floodplain. PFIRMs in Puerto Rico were only developed for certain sections of the municipalities of Carolina, Canovanas, Loiza, San Juan and Trujillo Alto. The proposed project is located in the municipality of San Juan; However, the proposed project is not within an area where a PFIRM was developed. Therefore, PFIRM was not considered in the review. The project is in compliance with Executive Orders 11988.

<p>Historic Preservation National Historic Preservation Act of 1966, particularly sections 106 and 110; 36 CFR Part 800</p>	<p><input checked="" type="checkbox"/> Yes <input type="checkbox"/> No</p>	<p>(ca. 1965) Based on Section 106 consultation there are No Historic Properties Affected because there are no historic properties present. The project is in compliance with Section 106.</p>
<p>Noise Abatement and Control Noise Control Act of 1972, as amended by the Quiet Communities Act of 1978; 24 CFR Part 51 Subpart B</p>	<p><input type="checkbox"/> Yes <input checked="" type="checkbox"/> No</p>	<p>Based on the project description, this project includes no activities that would require further evaluation under HUD's noise regulation. The project is in compliance with HUD's Noise regulation.</p>
<p>Sole Source Aquifers Safe Drinking Water Act of 1974, as amended, particularly section 1424(e); 40 CFR Part 149</p>	<p><input type="checkbox"/> Yes <input checked="" type="checkbox"/> No</p>	<p>Based on the project description, the project consists of activities that are unlikely to have an adverse impact on groundwater resources. According to EPA, there are no sole source aquifers in Puerto Rico. The project is in compliance with Sole Source Aquifer requirements.</p>
<p>Wetlands Protection Executive Order 11990, particularly sections 2 and 5</p>	<p><input type="checkbox"/> Yes <input checked="" type="checkbox"/> No</p>	<p>Based on the project description this project includes no activities that would require further evaluation under this section. This project does not involve new construction, so a visual wetlands survey was not conducted. The project is in compliance with Executive Order 11990.</p>
<p>Wild and Scenic Rivers Act Wild and Scenic Rivers Act of 1968, particularly section 7(b) and (c)</p>	<p><input type="checkbox"/> Yes <input checked="" type="checkbox"/> No</p>	<p>This project is not within proximity of a NWSRS river. The project is located 103,171 feet from the nearest Wild and Scenic River. The project is in compliance with the Wild and Scenic Rivers Act.</p>
<p>HUD HOUSING ENVIRONMENTAL STANDARDS</p>		
<p>ENVIRONMENTAL JUSTICE</p>		
<p>Environmental Justice Executive Order 12898</p>	<p><input type="checkbox"/> Yes <input checked="" type="checkbox"/> No</p>	<p>On January 21, 2025, President Donald Trump issued the Executive Order titled "Ending Illegal Discrimination and Restoring Merit-Based Opportunity", which revoked Executive Order 12898 and eliminated federal mandates requiring agencies to assess environmental justice impacts.</p>

		Consequently, there is no longer a federal requirement to address environmental justice concerns in the environmental compliance review process.
--	--	--

Mitigation Measures and Conditions [40 CFR 1505.2(c)]:

Summarized below are all mitigation measures adopted by the Responsible Entity to reduce, avoid or eliminate adverse environmental impacts and to avoid non-compliance or non-conformance with the above-listed authorities and factors. These measures/conditions must be incorporated into project contracts, development agreements and other relevant documents. The staff responsible for implementing and monitoring mitigation measures should be clearly identified in the mitigation plan.

Law, Authority, or Factor	Mitigation Measure or Condition	Comments on Completed Measures	Mitigation Plan	Complete
---------------------------	---------------------------------	--------------------------------	-----------------	----------

Project Mitigation Plan

In accordance with Puerto Rican Permit requirements any generator above 10HP requires an Emergency Generators General Permit of the Puerto Rico Natural and Environmental Resources Department prior to installation.

Supporting documentation on completed measures

APPENDIX A: Related Federal Laws and Authorities

Airport Hazards

General policy	Legislation	Regulation
It is HUD's policy to apply standards to prevent incompatible development around civil airports and military airfields.		24 CFR Part 51 Subpart D

1. To ensure compatible land use development, you must determine your site's proximity to civil and military airports. Is your project within 15,000 feet of a military airport or 2,500 feet of a civilian airport?

No

Yes

2. Is your project located within a Runway Protection Zone/Clear Zone (RPZ/CZ) or Accident Potential Zone (APZ) ?

Yes, project is in an APZ

Yes, project is an RPZ/CZ

No, project is not within an APZ or RPZ/CZ

Based on the response, the review is in compliance with this section. Document and upload the map showing that the site is not within either zone below.

Screen Summary

Compliance Determination

The nearest airport RPZ/CZ is approximately 14,279 feet away. The project is within 15,000 feet of a military airport or within 2,500 of a civilian airport. However, it is not within an APZ or RPZ/CZ. The project is in compliance with Airport Hazards requirements.

Supporting documentation

[PR-SBF-00562-E Airports.pdf](#)

Are formal compliance steps or mitigation required?

Yes

✓ No

Coastal Barrier Resources

General requirements	Legislation	Regulation
HUD financial assistance may not be used for most activities in units of the Coastal Barrier Resources System (CBRS). See 16 USC 3504 for limitations on federal expenditures affecting the CBRS.	Coastal Barrier Resources Act (CBRA) of 1982, as amended by the Coastal Barrier Improvement Act of 1990 (16 USC 3501)	

1. Is the project located in a CBRS Unit?

No

Document and upload map and documentation below.

Yes

Screen Summary

Compliance Determination

This project is not located in a CBRS Unit. It is 27,516 feet from a protected area. Therefore, this project has no potential to impact a CBRS Unit and is in compliance with the Coastal Barrier Resources Act.

Supporting documentation

[PR-SBF-00562-E CBRS.pdf](#)

Are formal compliance steps or mitigation required?

Yes

No

Flood Insurance

General requirements	Legislation	Regulation
Certain types of federal financial assistance may not be used in floodplains unless the community participates in National Flood Insurance Program and flood insurance is both obtained and maintained.	Flood Disaster Protection Act of 1973 as amended (42 USC 4001-4128)	24 CFR 50.4(b)(1) and 24 CFR 58.6(a) and (b); 24 CFR 55.1(b).

1. Does this project involve financial assistance for construction, rehabilitation, or acquisition of a mobile home, building, or insurable personal property?

No. This project does not require flood insurance or is excepted from flood insurance.

Yes

2. Upload a FEMA/FIRM map showing the site here:

[PR-SBF-00562-E FIRM.pdf](#)

The Federal Emergency Management Agency (FEMA) designates floodplains. The [FEMA Map Service Center](#) provides this information in the form of FEMA Flood Insurance Rate Maps (FIRMs). For projects in areas not mapped by FEMA, use the best available information to determine floodplain information. Include documentation, including a discussion of why this is the best available information for the site. Provide FEMA/FIRM floodplain zone designation, panel number, and date within your documentation.

Is the structure, part of the structure, or insurable property located in a FEMA-designated Special Flood Hazard Area?

No

Based on the response, the review is in compliance with this section.

Yes

4. While flood insurance is not mandatory for this project, HUD strongly recommends that all insurable structures maintain flood insurance under the National Flood Insurance

Program (NFIP). Will flood insurance be required as a mitigation measure or condition?

Yes

✓ No

Screen Summary

Compliance Determination

Flood Map Number 72000C0370J, effective on 11/18/2009: The structure or insurable property is not located in a FEMA-designated Special Flood Hazard Area. While flood insurance may not be mandatory in this instance, HUD recommends that all insurable structures maintain flood insurance under the National Flood Insurance Program (NFIP). The project is in compliance with flood insurance requirements.

Supporting documentation

Are formal compliance steps or mitigation required?

Yes

✓ No

Air Quality

General requirements	Legislation	Regulation
The Clean Air Act is administered by the U.S. Environmental Protection Agency (EPA), which sets national standards on ambient pollutants. In addition, the Clean Air Act is administered by States, which must develop State Implementation Plans (SIPs) to regulate their state air quality. Projects funded by HUD must demonstrate that they conform to the appropriate SIP.	Clean Air Act (42 USC 7401 et seq.) as amended particularly Section 176(c) and (d) (42 USC 7506(c) and (d))	40 CFR Parts 6, 51 and 93

1. Does your project include new construction or conversion of land use facilitating the development of public, commercial, or industrial facilities OR five or more dwelling units?

Yes

No

Based on the response, the review is in compliance with this section.

Screen Summary

Compliance Determination

Based on the project description, this project includes no activities that would require further evaluation under the Clean Air Act. The project is in compliance with the Clean Air Act.

Supporting documentation

Are formal compliance steps or mitigation required?

Yes

No

Coastal Zone Management Act

General requirements	Legislation	Regulation
Federal assistance to applicant agencies for activities affecting any coastal use or resource is granted only when such activities are consistent with federally approved State Coastal Zone Management Act Plans.	Coastal Zone Management Act (16 USC 1451-1464), particularly section 307(c) and (d) (16 USC 1456(c) and (d))	15 CFR Part 930

1. Is the project located in, or does it affect, a Coastal Zone as defined in your state Coastal Management Plan?

Yes

No

Based on the response, the review is in compliance with this section. Document and upload all documents used to make your determination below.

Screen Summary

Compliance Determination

This project is not located in or does not affect a Coastal Zone as defined in the state Coastal Management Plan. The project is located 1,954 feet from the coastal zone. The project is in compliance with the Coastal Zone Management Act.

Supporting documentation

[PR-SBF-00562-E CZM.pdf](#)

Are formal compliance steps or mitigation required?

Yes

No

Contamination and Toxic Substances

General Requirements	Legislation	Regulations
It is HUD policy that all properties that are being proposed for use in HUD programs be free of hazardous materials, contamination, toxic chemicals and gases, and radioactive substances, where a hazard could affect the health and safety of the occupants or conflict with the intended utilization of the property.		24 CFR 58.5(i)(2) 24 CFR 50.3(i)
Reference		
https://www.onecpd.info/environmental-review/site-contamination		

1. How was site contamination evaluated?* Select all that apply.

ASTM Phase I ESA

ASTM Phase II ESA

Remediation or clean-up plan

ASTM Vapor Encroachment Screening.

None of the above

* HUD regulations at 24 CFR § 58.5(i)(2)(ii) require that the environmental review for multifamily housing with five or more dwelling units or non-residential property include the evaluation of previous uses of the site or other evidence of contamination on or near the site. For acquisition and new construction of multifamily and nonresidential properties HUD strongly advises the review include an ASTM Phase I Environmental Site Assessment (ESA) to meet real estate transaction standards of due diligence and to help ensure compliance with HUD’s toxic policy at 24 CFR §58.5(i) and 24 CFR §50.3(i). Also note that some HUD programs require an ASTM Phase I ESA.

2. Were any on-site or nearby toxic, hazardous, or radioactive substances* (excluding radon) found that could affect the health and safety of project occupants or conflict with the intended use of the property? (Were any recognized environmental conditions or RECs identified in a Phase I ESA and confirmed in a Phase II ESA?)

Provide a map or other documentation of absence or presence of contamination** and explain evaluation of site contamination in the Screen Summary at the bottom of this screen.

✓ No

Explain:

Based on ECHO reports for the facilities, there is no impact for the intended use of this project. See attached table. The environmental field observation did not note any items of concern. See the attached environmental field observation report. A google earth review of the area shows no visible hazards. The past land use for the last 10-15 year is urban

Yes

* This question covers the presence of radioactive substances excluding radon. Radon is addressed in the Radon Exempt Question.

** Utilize EPA's Enviromapper, NEPAssist, or state/tribal databases to identify nearby dumps, junk yards, landfills, hazardous waste sites, and industrial sites, including EPA National Priorities List Sites (Superfund sites), CERCLA or state-equivalent sites, RCRA Corrective Action sites with release(s) or suspected release(s) requiring clean-up action and/or further investigation. Additional supporting documentation may include other inspections and reports.

3. Evaluate the building(s) for radon. Do all buildings meet any of the exemptions* from having to consider radon in the contamination analysis listed in CPD Notice [CPD-23-103](#)?

Yes

Explain:

✓ No

* Notes:

- Buildings with no enclosed areas having ground contact.
- Buildings containing crawlspaces, utility tunnels, or parking garages would not be exempt, however buildings built on piers would be exempt, provided that there is open air between the lowest floor of the building and the ground.
- Buildings that are not residential and will not be occupied for more than 4 hours per day.
- Buildings with existing radon mitigation systems - document radon levels are below 4 pCi/L with test results dated within two years of submitting the application for HUD assistance and document the system includes an ongoing maintenance plan that includes periodic testing to ensure the system continues to meet the current EPA recommended levels. If the project does not require an application, document test results dated within two years of the date the environmental review is certified. Refer to program office guidance to ensure compliance with program requirements.

- Buildings tested within five years of the submission of application for HUD assistance: test results document indoor radon levels are below current the EPA's recommended action levels of 4.0 pCi/L. For buildings with test data older than five years, any new environmental review must include a consideration of radon using one of the methods in Section A below.

4. Is the proposed project new construction or substantial rehabilitation where testing will be conducted but cannot yet occur because building construction has not been completed?

Yes

Compliance with this section is conditioned on post-construction testing being conducted, followed by mitigation, if needed. Radon test results, along with any needed mitigation plan, must be uploaded to the mitigation section within this screen.

No

5. Was radon testing or a scientific data review conducted that provided a radon concentration level in pCi/L?

Yes

No

If no testing was conducted and a review of science-based data offered a lack of science-based data for the project site, then document and upload the steps taken to look for documented test results and science-based data as well as the basis for the conclusion that testing would be infeasible or impracticable.

Explain:

Radon testing is not feasible or practicable for this case, please see the attached Radon Memorandum.

File Upload:

[Radon Attachments.pdf](#)
[PR-SBF-00562-E Radon Memorandum.docx](#)

Based on the response, the review is in compliance with this section. Continue to the Screen Summary at the bottom of this screen.

Non-radon contamination was found in a previous question.

Screen Summary

Compliance Determination

Site contamination was evaluated as follows: None of the above. On-site or nearby toxic, hazardous, or radioactive substances that could affect the health and safety of project occupants or conflict with the intended use of the property were not found. A review of science-based radon data offered a lack of data for the project site and radon testing was determined to be infeasible or impracticable. The project is in compliance with contamination and toxic substances requirements.

Supporting documentation

[PR-SBF-00562 EFOR\(1\).pdf](#)

[PR-SBF-00562-E Toxic Sites\(1\).pdf](#)

[PR-SBF-00562-E Toxic Sites Table.xlsx](#)

Are formal compliance steps or mitigation required?

Yes

✓ No

Endangered Species

General requirements	ESA Legislation	Regulations
Section 7 of the Endangered Species Act (ESA) mandates that federal agencies ensure that actions that they authorize, fund, or carry out shall not jeopardize the continued existence of federally listed plants and animals or result in the adverse modification or destruction of designated critical habitat. Where their actions may affect resources protected by the ESA, agencies must consult with the Fish and Wildlife Service and/or the National Marine Fisheries Service (“FWS” and “NMFS” or “the Services”).	The Endangered Species Act of 1973 (16 U.S.C. 1531 <i>et seq.</i>); particularly section 7 (16 USC 1536).	50 CFR Part 402

1. Does the project involve any activities that have the potential to affect species or habitats?

No, the project will have No Effect due to the nature of the activities involved in the project.

- ✓ No, the project will have No Effect based on a letter of understanding, memorandum of agreement, programmatic agreement, or checklist provided by local HUD office

Explain your determination:

This project clears via project criteria 14 and 27 of the USFWS Blanket Clearance Letter. See attached Endangered Species Act self-certification form.

Based on the response, the review is in compliance with this section. Document and upload all documents used to make your determination below.

Yes, the activities involved in the project have the potential to affect species and/or habitats.

Screen Summary

Compliance Determination

This project will have No Effect on listed species based on a letter of understanding, memorandum of agreement, programmatic agreement, or checklist provided by local HUD office. This project is in compliance with the Endangered Species Act.

Supporting documentation

[PR-SBF-00562-E_USFWS Self Certification Form_PRDOH.pdf](#)

[PR-SBF-00562-E Wetlands.pdf](#)

[PR-SBF-00562-E Site Photos.pdf](#)

[PR-SBF-00562-E ESA.pdf](#)

[USFWS End Species Blanket Clearance Letter_2025.pdf](#)

[PR-SBF-00562-E Species List.pdf](#)

[PR-SBF-00562-E Site Map\(1\).pdf](#)

Are formal compliance steps or mitigation required?

Yes

✓ No

Explosive and Flammable Hazards

General requirements	Legislation	Regulation
HUD-assisted projects must meet Acceptable Separation Distance (ASD) requirements to protect them from explosive and flammable hazards.	N/A	24 CFR Part 51 Subpart C

1. Is the proposed HUD-assisted project itself the development of a hazardous facility (a facility that mainly stores, handles or processes flammable or combustible chemicals such as bulk fuel storage facilities and refineries)?

No

Yes

2. Does this project include any of the following activities: development, construction, rehabilitation that will increase residential densities, or conversion?

No

Based on the response, the review is in compliance with this section.

Yes

Screen Summary

Compliance Determination

Based on the project description the project includes no activities that would require further evaluation under this section. The project is in compliance with explosive and flammable hazard requirements.

Supporting documentation

Are formal compliance steps or mitigation required?

Yes

No

Farmlands Protection

General requirements	Legislation	Regulation
The Farmland Protection Policy Act (FPPA) discourages federal activities that would convert farmland to nonagricultural purposes.	Farmland Protection Policy Act of 1981 (7 U.S.C. 4201 et seq.)	7 CFR Part 658

1. Does your project include any activities, including new construction, acquisition of undeveloped land or conversion, that could convert agricultural land to a non-agricultural use?

Yes

No

If your project includes new construction, acquisition of undeveloped land or conversion, explain how you determined that agricultural land would not be converted:

Based on the response, the review is in compliance with this section. Document and upload all documents used to make your determination below.

Screen Summary

Compliance Determination

This project does not include any activities that could potentially convert agricultural land to a non-agricultural use. The project is in compliance with the Farmland Protection Policy Act.

Supporting documentation

[PR-SBF-00562-E Farmlands.pdf](#)

Are formal compliance steps or mitigation required?

Yes

No

Floodplain Management

General Requirements	Legislation	Regulation
Executive Order 11988, Floodplain Management, requires Federal activities to avoid impacts to floodplains and to avoid direct and indirect support of floodplain development to the extent practicable.	Executive Order 11988 * Executive Order 13690 * 42 USC 4001-4128 * 42 USC 5154a * only applies to screen 2047 and not 2046	24 CFR 55

1. Does this project meet an exemption at 24 CFR 55.12 from compliance with HUD’s floodplain management regulations in Part 55?

Yes

(a) HUD-assisted activities described in 24 CFR 58.34 and 58.35(b).

(b) HUD-assisted activities described in 24 CFR 50.19, except as otherwise indicated in § 50.19.

(c) The approval of financial assistance for restoring and preserving the natural and beneficial functions and values of floodplains and wetlands, including through acquisition of such floodplain and wetland property, where a permanent covenant or comparable restriction is place on the property’s continued use for flood control, wetland projection, open space, or park land, but only if:

(1) The property is cleared of all existing buildings and walled structures; and

(2) The property is cleared of related improvements except those which:

(i) Are directly related to flood control, wetland protection, open space, or park land (including playgrounds and recreation areas);

(ii) Do not modify existing wetland areas or involve fill, paving, or other ground disturbance beyond minimal trails or paths; and

(iii) Are designed to be compatible with the beneficial floodplain or wetland function of the property.

(d) An action involving a repossession, receivership, foreclosure, or similar acquisition of property to protect or enforce HUD's financial interests under previously approved loans, grants, mortgage insurance, or other HUD assistance.

(e) Policy-level actions described at 24 CFR 50.16 that do not involve site-based decisions.

(f) A minor amendment to a previously approved action with no additional adverse impact on or from a floodplain or wetland.

(g) HUD's or the responsible entity's approval of a project site, an incidental portion of which is situated in the FFRMS floodplain (not including the floodway, LiMWA, or coastal high hazard area) but only if: (1) The proposed project site does not include any existing or proposed buildings or improvements that modify or occupy the FFRMS floodplain except de minimis improvements such as recreation areas and trails; and (2) the proposed project will not result in any new construction in or modifications of a wetland .

(h) Issuance or use of Housing Vouchers, or other forms of rental subsidy where HUD, the awarding community, or the public housing agency that administers the contract awards rental subsidies that are not project-based (i.e., do not involve site-specific subsidies).

(i) Special projects directed to the removal of material and architectural barriers that restrict the mobility of and accessibility to elderly and persons with disabilities.

Describe:

No

2. Does the project include a Critical Action? Examples of Critical Actions include projects involving hospitals, fire and police stations, nursing homes, hazardous chemical storage, storage of valuable records, and utility plants.

Yes

Describe:

No

3. Determine the extent of the FFRMS floodplain and provide mapping documentation in support of that determination

The extent of the FFRMS floodplain can be determined using a Climate Informed Science Approach (CISA), 0.2 percent flood approach (0.2 PFA), or freeboard value approach (FVA). For projects in areas without available CISA data or without FEMA Flood Insurance Rate Maps (FIRMs), Flood Insurance Studies (FISs) or Advisory Base Flood Elevations (ABFEs), use the best available information¹ to determine flood elevation. Include documentation and an explanation of why this is the best available information² for the site. Note that newly constructed and substantially improved³ structures must be elevated to the FFRMS floodplain regardless of the approach chosen to determine the floodplain.

Select one of the following three options:

CISA for non-critical actions. If using a local tool, data, or resources, ensure that the FFRMS elevation is higher than would have been determined using the 0.2 PFA or the FVA.

- ✓ 0.2-PFA. Where FEMA has defined the 0.2-percent-annual-chance floodplain, the FFRMS floodplain is the area that FEMA has designated as within the 0.2-percent-annual-chance floodplain.

FVA. If neither CISA nor 0.2-PFA is available, for non-critical actions, the FFRMS floodplain is the area that results from adding two feet to the base flood elevation as established by the effective FIRM or FIS or — if available — a FEMA-provided preliminary or pending FIRM or FIS or advisory base flood elevations, whether regulatory or informational in nature. However, an interim or preliminary FEMA map cannot be used if it is lower than the current FIRM or FIS.

¹ Sources which merit investigation include the files and studies of other federal agencies, such as the U. S. Army Corps of Engineers, the Tennessee Valley Authority, the Soil Conservation Service and the U. S. Geological Survey. These agencies have prepared flood hazard studies for several thousand localities and, through their technical assistance programs, hydrologic studies, soil surveys, and other investigations have collected or developed other floodplain information for numerous sites and areas. States and communities are also sources of information on past flood 'experiences within their boundaries and are particularly knowledgeable about areas subject to high-risk flood hazards such as alluvial fans, high velocity flows, mudflows and mudslides, ice jams, subsidence and liquefaction.

² If you are using best available information, select the FVA option below and provide supporting documentation in the screen summary. Contact your [local environmental officer](#) with additional compliance questions.

³ Substantial improvement means any repair or improvement of a structure which costs at least 50 percent of the market value of the structure before repair or improvement or results in an increase of more than 20 percent of the number of dwelling units. The full definition can be found at [24 CFR 55.2\(b\)\(12\)](#).

5. Does your project occur in the FFRMS floodplain?

Yes

✓ No

Screen Summary

Compliance Determination

This project does not occur in the floodplain. PFIRMs in Puerto Rico were only developed for certain sections of the municipalities of Carolina, Canovanas, Loiza, San Juan and Trujillo Alto. The proposed project is located in the municipality of San Juan; However, the proposed project is not within an area where a PFIRM was developed. Therefore, PFIRM was not considered in the review. The project is in compliance with Executive Orders 11988.

Supporting documentation

[PR-SBF-00562-E ABFE.pdf](#)

Are formal compliance steps or mitigation required?

Yes

✓ No

Historic Preservation

General requirements	Legislation	Regulation
Regulations under Section 106 of the National Historic Preservation Act (NHPA) require a consultative process to identify historic properties, assess project impacts on them, and avoid, minimize, or mitigate adverse effects	Section 106 of the National Historic Preservation Act (16 U.S.C. 470f)	36 CFR 800 “Protection of Historic Properties” https://www.govinfo.gov/content/pkg/CFR-2012-title36-vol3/pdf/CFR-2012-title36-vol3-part800.pdf

Threshold

Is Section 106 review required for your project?

No, because the project consists solely of activities listed as exempt in a Programmatic Agreement (PA). (See the PA Database to find applicable PAs.)

No, because the project consists solely of activities included in a No Potential to Cause Effects memo or other determination [36 CFR 800.3(a)(1)].

- ✓ Yes, because the project includes activities with potential to cause effects (direct or indirect).

Step 1 – Initiate Consultation

Select all consulting parties below (check all that apply):

- ✓ State Historic Preservation Offer (SHPO) Completed

Indian Tribes, including Tribal Historic Preservation Officers (THPOs) or Native Hawaiian Organizations (NHOs)

Other Consulting Parties

Describe the process of selecting consulting parties and initiating consultation here:

Only SHPO was consulted as No Historic Properties Affected was determined and no Tribal Lands were identified.

Document and upload all correspondence, notices and notes (including comments and objections received below).

Was the Section 106 Lender Delegation Memo used for Section 106 consultation?

Yes

No

Step 2 – Identify and Evaluate Historic Properties

- 1. Define the Area of Potential Effect (APE), either by entering the address(es) or uploading a map depicting the APE below:**

219 Calle Eleanor Roosevelt, San Juan, PR 00918

In the chart below, list historic properties identified and evaluated in the APE. Every historic property that may be affected by the project should be included in the chart.

Upload the documentation (survey forms, Register nominations, concurrence(s) and/or objection(s), notes, and photos) that justify your National Register Status determination below.

Address / Location / District	National Register Status	SHPO Concurrence	Sensitive Information
----------------------------------	-----------------------------	------------------	--------------------------

Additional Notes:

No historic properties within the APE.

- 2. Was a survey of historic buildings and/or archeological sites done as part of the project?**

Yes

✓ No

Step 3 –Assess Effects of the Project on Historic Properties

Only properties that are listed on or eligible for the National Register of Historic Places receive

further consideration under Section 106. Assess the effect(s) of the project by applying the Criteria of Adverse Effect. (36 CFR 800.5)] Consider direct and indirect effects as applicable as per guidance on direct and indirect effects.

Choose one of the findings below - No Historic Properties Affected, No Adverse Effect, or Adverse Effect; and seek concurrence from consulting parties.

No Historic Properties Affected

Based on the response, the review is in compliance with this section. Document and upload concurrence(s) or objection(s) below.

Document reason for finding:

No historic properties present.

Historic properties present, but project will have no effect upon them.

No Adverse Effect

Adverse Effect

Screen Summary

Compliance Determination

(ca. 1965) Based on Section 106 consultation there are No Historic Properties Affected because there are no historic properties present. The project is in compliance with Section 106.

Supporting documentation

[PR-SBF-00562 SHPO Consultation Package.pdf](#)

[PR-SBF-00562-E Historic Sites.pdf](#)

Are formal compliance steps or mitigation required?

Yes

No

Noise Abatement and Control

General requirements	Legislation	Regulation
HUD's noise regulations protect residential properties from excessive noise exposure. HUD encourages mitigation as appropriate.	Noise Control Act of 1972 General Services Administration Federal Management Circular 75-2: "Compatible Land Uses at Federal Airfields"	Title 24 CFR 51 Subpart B

1. What activities does your project involve? Check all that apply:

New construction for residential use

Rehabilitation of an existing residential property

A research demonstration project which does not result in new construction or reconstruction

An interstate land sales registration

Any timely emergency assistance under disaster assistance provision or appropriations which are provided to save lives, protect property, protect public health and safety, remove debris and wreckage, or assistance that has the effect of restoring facilities substantially as they existed prior to the disaster

None of the above

Screen Summary

Compliance Determination

Based on the project description, this project includes no activities that would require further evaluation under HUD's noise regulation. The project is in compliance with HUD's Noise regulation.

Supporting documentation

Are formal compliance steps or mitigation required?

Yes

✓ No

Sole Source Aquifers

General requirements	Legislation	Regulation
The Safe Drinking Water Act of 1974 protects drinking water systems which are the sole or principal drinking water source for an area and which, if contaminated, would create a significant hazard to public health.	Safe Drinking Water Act of 1974 (42 U.S.C. 201, 300f et seq., and 21 U.S.C. 349)	40 CFR Part 149

1. Does the project consist solely of acquisition, leasing, or rehabilitation of an existing building(s)?

Yes

Based on the response, the review is in compliance with this section.

No

Screen Summary

Compliance Determination

Based on the project description, the project consists of activities that are unlikely to have an adverse impact on groundwater resources. According to EPA, there are no sole source aquifers in Puerto Rico. The project is in compliance with Sole Source Aquifer requirements.

Supporting documentation

[PR-SBF-00562-E SSA.pdf](#)

Are formal compliance steps or mitigation required?

Yes

No

Wetlands Protection

General requirements	Legislation	Regulation
Executive Order 11990 discourages direct or indirect support of new construction impacting wetlands wherever there is a practicable alternative. The Fish and Wildlife Service's National Wetlands Inventory can be used as a primary screening tool, but observed or known wetlands not indicated on NWI maps must also be processed Off-site impacts that result in draining, impounding, or destroying wetlands must also be processed.	Executive Order 11990	24 CFR 55.20 can be used for general guidance regarding the 8 Step Process.

1. Does this project involve new construction as defined in Executive Order 11990, expansion of a building's footprint, or ground disturbance? The term "new construction" shall include draining, dredging, channelizing, filling, diking, impounding, and related activities and any structures or facilities begun or authorized after the effective date of the Order

✓ No

Based on the response, the review is in compliance with this section.

Yes

Screen Summary

Compliance Determination

Based on the project description this project includes no activities that would require further evaluation under this section. This project does not involve new construction, so a visual wetlands survey was not conducted. The project is in compliance with Executive Order 11990.

Supporting documentation

[PR-SBF-00562-E Wetlands\(1\).pdf](#)

Are formal compliance steps or mitigation required?

Yes

✓ No

Wild and Scenic Rivers Act

General requirements	Legislation	Regulation
The Wild and Scenic Rivers Act provides federal protection for certain free-flowing, wild, scenic and recreational rivers designated as components or potential components of the National Wild and Scenic Rivers System (NWSRS) from the effects of construction or development.	The Wild and Scenic Rivers Act (16 U.S.C. 1271-1287), particularly section 7(b) and (c) (16 U.S.C. 1278(b) and (c))	36 CFR Part 297

1. Is your project within proximity of a NWSRS river?

No

Yes, the project is in proximity of a Designated Wild and Scenic River or Study Wild and Scenic River.

Yes, the project is in proximity of a Nationwide Rivers Inventory (NRI) River.

Screen Summary

Compliance Determination

This project is not within proximity of a NWSRS river. The project is located 103,171 feet from the nearest Wild and Scenic River. The project is in compliance with the Wild and Scenic Rivers Act.

Supporting documentation

[PR-SBF-00562-E WSR.pdf](#)

Are formal compliance steps or mitigation required?

Yes

No

Environmental Justice

General requirements	Legislation	Regulation
Determine if the project creates adverse environmental impacts upon a low-income or minority community. If it does, engage the community in meaningful participation about mitigating the impacts or move the project.	Executive Order 12898	

HUD strongly encourages starting the Environmental Justice analysis only after all other laws and authorities, including Environmental Assessment factors if necessary, have been completed.

1. Were any adverse environmental impacts identified in any other compliance review portion of this project’s total environmental review?

Yes

No

Based on the response, the review is in compliance with this section.

Screen Summary

Compliance Determination

On January 21, 2025, President Donald Trump issued the Executive Order titled "Ending Illegal Discrimination and Restoring Merit-Based Opportunity", which revoked Executive Order 12898 and eliminated federal mandates requiring agencies to assess environmental justice impacts. Consequently, there is no longer a federal requirement to address environmental justice concerns in the environmental compliance review process.

Supporting documentation

Are formal compliance steps or mitigation required?

Yes

No



Self-Certification

<https://www.fws.gov/office/caribbean-ecological-services>

Endangered Species Act Certification

The U.S. Fish and Wildlife Service, Caribbean Ecological Services Field Office developed a Blanket Clearance Letter in compliance with Endangered Species Act of 1973, as amended, and the Fish and Wildlife Coordination Act for federally funded projects.

The Service determined that projects in compliance with the following criteria are not likely to adversely affect federally-listed species.

The Puerto Rico Department of Housing (PRDOH) certifies that the following project **Roger Iglesias Suarez HNC Susos Bar Y Restaurant [PR-SBF-00562-E]**, under the CDBG-DR Small Business Financing Program, consisting of payment of employee salaries, rent/mortgage, utilities, purchase of inventory, and the purchase and installation of new generator on roof of business and new ice machine with new water lines and filters, located at 219 Calle Eleanor Roosevelt, San Juan, PR 00918, complies with:


Check	Project Criteria
<input type="checkbox"/>	1. Activities related to the resurfacing existing streets or roads; maintenance of existing upland gabion or reinforced concrete retention walls; construction, reconstruction or repair of gutters and sidewalks along existing roads.
<input type="checkbox"/>	2. Repair, replace, improve, reconstruct and/or rehabilitate facilities in already established public transportation systems (signs, sidewalks and ramps, bus stops and existing routes).
<input type="checkbox"/>	3. Repair, replace, improve, reconstruct, rehabilitate and/or expanding existing public transportation facilities located in urban or developed areas.
<input type="checkbox"/>	4. Construction of new facilities for public transportation systems (e.g. school bus stops, city buses, trolleybuses, public car stops, public car terminal) in urban or developed areas.
<input type="checkbox"/>	5. Repair, replace, improve, reconstruct, or rehabilitate existing bridges or rip-rap. We recommend following FWS rip-rap guidance for design:

	https://www.fws.gov/media/guidance-repair-replacement-and-clean-structures-streams-and-waterways-puerto-rico-and-us
<input type="checkbox"/>	6. Reconstruction, or emergency repairs, of existing structures, including but not limited to buildings, facilities and homes.
<input type="checkbox"/>	7. Demolition of dilapidated single-family homes or buildings.
<input type="checkbox"/>	8. Rebuilding of demolished single-family homes or buildings.
<input type="checkbox"/>	9. Retrofitting existing buildings.
<input type="checkbox"/>	10. Construction of residential and/or commercial facilities.
<input type="checkbox"/>	11. Construction, repair, replace, improve, reconstruct, and/or rehabilitate recreational facilities.
<input type="checkbox"/>	12. Addition of concrete pads to the existing footprint of a residential and/or commercial structure, provided that the resulting addition is less than 20% of the size of the existing structure.
<input type="checkbox"/>	13. Improvement or renovations to existing structures (exterior and interior) renovations resulting in an exterior increase greater than 20%.
<input checked="" type="checkbox"/>	14. Improvements or renovations to existing structures (exterior and interior renovations) resulting in an exterior increase of less than 20%.
<input type="checkbox"/>	15. Acquisition of residential and/or commercial properties in urban or developed areas for the relocation of families and/or activities.
<input type="checkbox"/>	16. Construction, reconstruction, rehabilitation and/or expansion of cemeteries.
<input type="checkbox"/>	17. Installation/drilling of new water well and associated utility infrastructure, either above ground or underground.
<input type="checkbox"/>	18. Establishment of power facilities, including but not limited to associated aboveground and/or underground infrastructure.
<input type="checkbox"/>	19. Construction of electrical system infrastructure and associated components, including but not limited to associated aboveground and/or underground infrastructure.
<input type="checkbox"/>	20. Construction of land based small electric generating facilities, including those fueled with wind, sun, or biomass, capable of producing no more than 10 MW.
<input type="checkbox"/>	21. Activities within existing Right of Ways (ROWs) related to water and sanitary infrastructure; communication infrastructure; roads, bridges and highways without the removal of native vegetation and/or major earth movement.
<input type="checkbox"/>	22. Construction of rooftop or urban telecommunications systems and associated components, including but not limited to associated aboveground and/or

	underground infrastructure.
<input type="checkbox"/>	23. Establishment of temporary debris storage (TDS) facilities.
<input type="checkbox"/>	24. Establishment and/or closure of solid waste management facilities. But not new landfills.
<input type="checkbox"/>	25. Installation of water storage systems (cisterns) and associated infrastructure, either above ground or underground, including but not limited to installations on existing or new concrete pads, or existing or new roofs.
<input type="checkbox"/>	26. Installation of solar panels, battery storage systems and/or associated utility infrastructure, either above ground or underground, on existing or new concrete pads, existing or new roofs, ground or pole mounted.
<input checked="" type="checkbox"/>	27. Installation of generators on existing or new concrete slabs, and associated utility infrastructure, either above ground or underground.
<input type="checkbox"/>	28. Repair of existing agricultural structures including but not limited to greenhouses, warehouses, canopies, fences, corrals, and shade structures with less than 20% expansion of footprint.
<input type="checkbox"/>	29. New construction of agricultural structures in established farms including but not limited to greenhouses, warehouses, canopies, fences, corrals, and shade structures with or without underground and/or aboveground infrastructure utility connections.
<input type="checkbox"/>	30. Construction of fences, cattle corrals, concrete slabs.
<input type="checkbox"/>	31. Installation of storage containers on new concrete slab.
<input type="checkbox"/>	32. New construction or work which expands the footprint of an existing structure and occurs entirely on disturbed, regularly maintained, upland property, including the staging of equipment.



by: 
ALDO A. RIVERA VAZQUEZ, PE



Angel G. López-Guzmán

Deputy Director

Permits and Environmental Compliance Division

Puerto Rico Department of Housing

Disaster Recovery Office, CDBG-DR/MIT

Address: P.O. Box 21365 San Juan, PR 00928

Telephone and Ext: 787-274-2527 ext. 4320

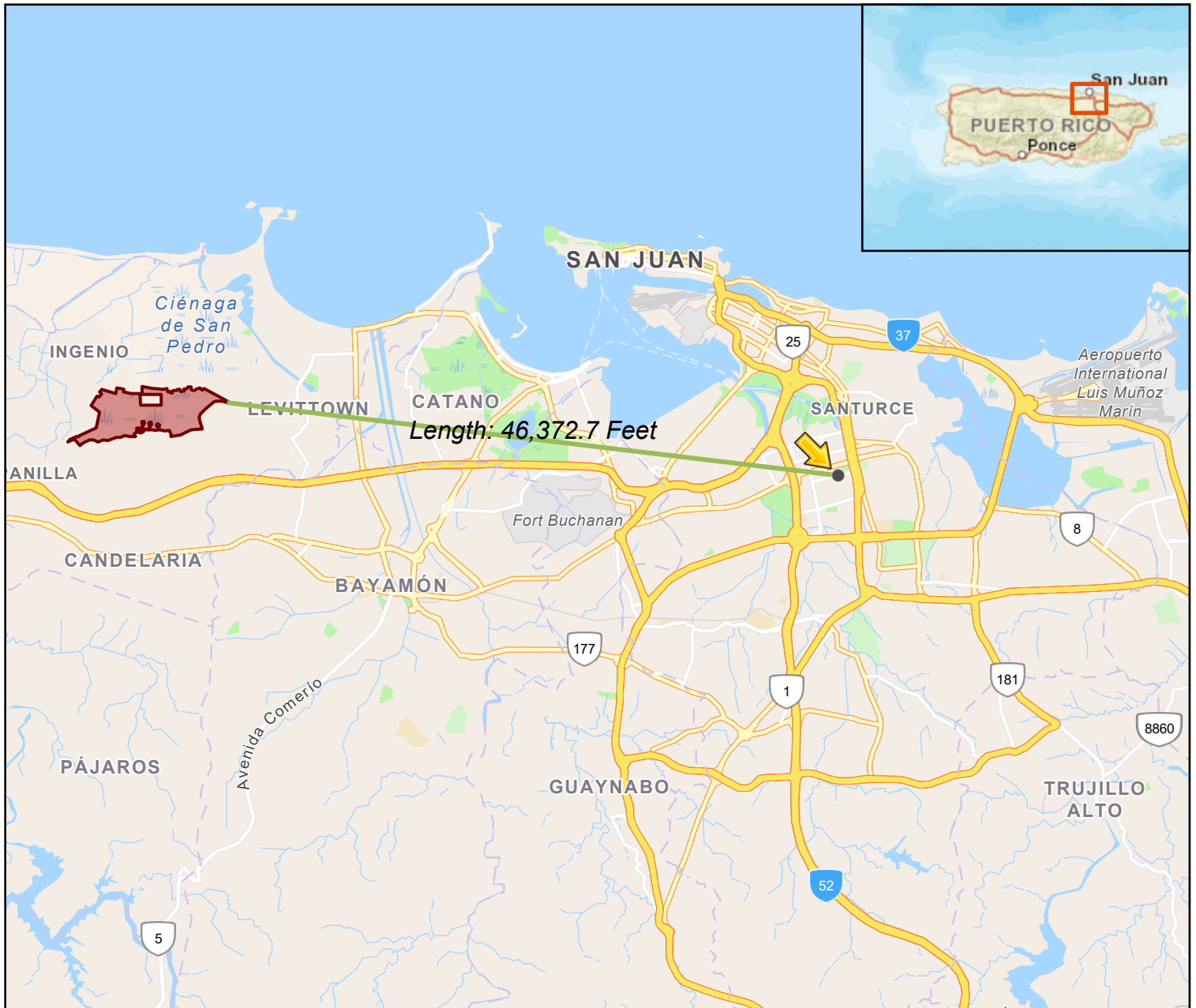
Email: environmentcdbg@vivienda.pr.gov

Date


Attachments:


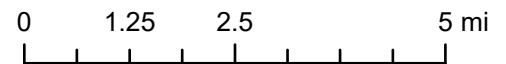
1. Project Site Map (Location Map)
2. Project Site Photos
3. Copy of the Blanket Clearance Letter
4. Others, as necessary to demonstrate compliance with the criteria (e.g. Explanatory Memorandum, Critical Habitat Map, National Wetlands Inventory Map, etc.)

PR-SBF-00562-E ESA



Legend


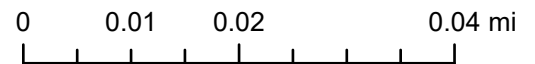
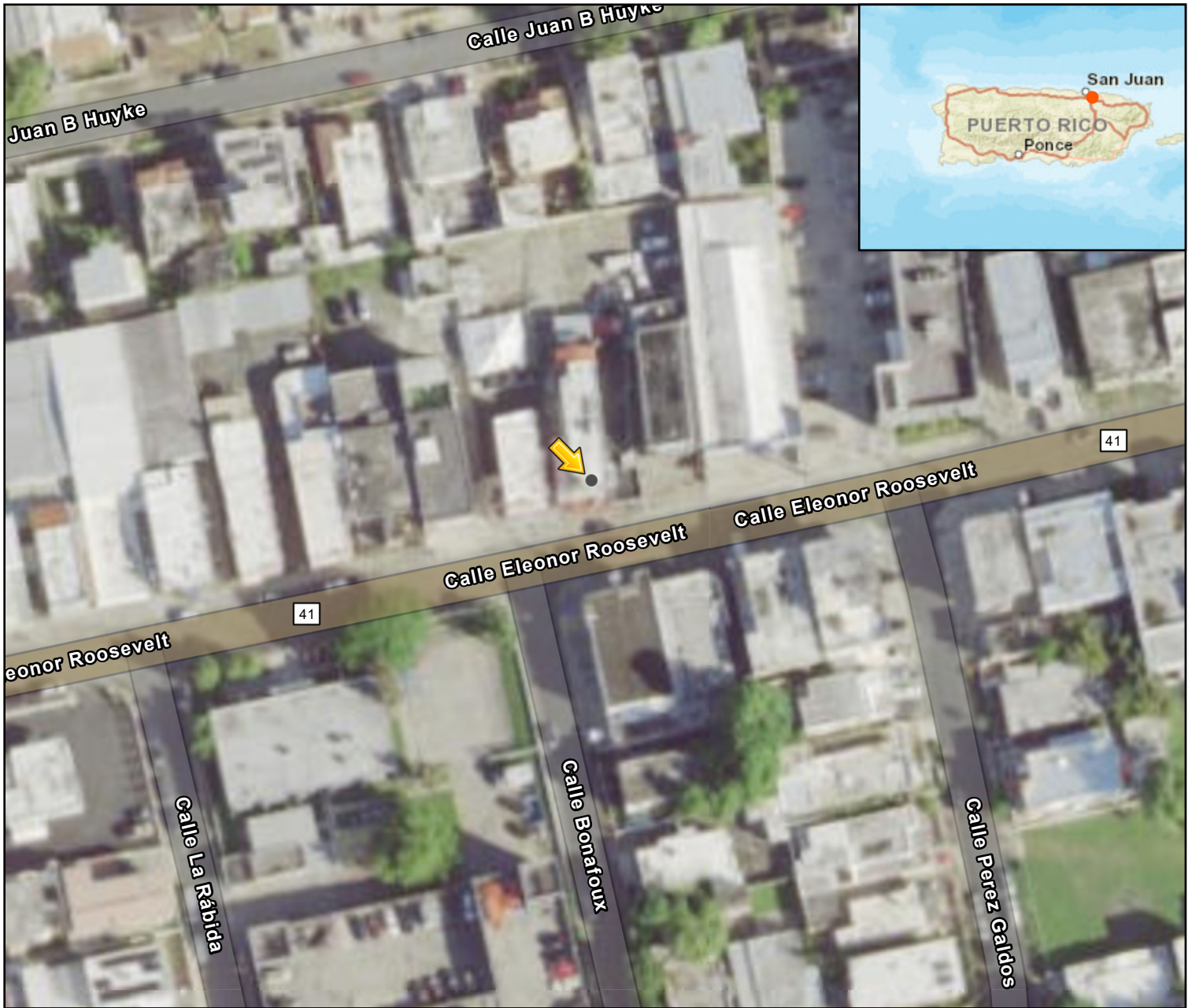
 USFWS Critical Habitat - Polygon (live agency service)



Endangered Species Habitat

U.S. Fish and Wildlife Service

PR-SBF-00562-E Site Map





SUSO'S
Bar & Rest
We Are Always In The Zone

SUSO'S
Bar & Rest
We Are Always In The Zone

ENVY





Suso's
Bar & Restaurant
The Cheesecake in New York



215





CORAL

SUSO'S
Bar & Rest.
Un Chinchona, Que Joven

SUSO'S
Bar & Rest.
Un Chinchona, Que Joven

ENVY











HOSHIZAKI











United States Department of the Interior



FISH AND WILDLIFE SERVICE
Caribbean Ecological Services Field Office
Post Office Box 491
Boqueron, PR 00622-0491
Phone: (939) 320-3135 Fax: (787) 851-7440
Email Address: CARIBBEAN_ES@FWS.GOV

In Reply Refer To:
Project Code: 2025-0124317
Project Name: PR-SBF-00562-E

07/21/2025 17:15:56 UTC

Subject: List of threatened and endangered species that may occur in your proposed project location or may be affected by your proposed project

To Whom It May Concern:

THE FOLLOWING SPECIES LIST IS NOT A SECTION 7 CONSULTATION. PLEASE CONTACT OUR OFFICE TO COMPLETE THE CONSULTATION PROCESS

The purpose of the Endangered Species Act (Act) is to provide a means whereby threatened, and endangered species and the ecosystems upon which they depend may be conserved. Under sections 7(a)(1) and 7(a)(2) of the Act and its implementing regulations (50 CFR 402 et seq.), Federal agencies are required to utilize their authorities to carry out programs for the conservation of threatened and endangered species and to determine whether projects may affect those species and/or their designated critical habitat.

Federal agencies are required to "request of the Secretary of Interior information whether any species which is listed or proposed to be listed may be present in the area of a proposed action". The enclosed species list provides information to assist with the U.S. Fish and Wildlife Service (Service) consultation process under section 7 of the Act. However, **the enclosed species list does not complete the required consultation process.** The species list identifies threatened, endangered, proposed and candidate species, as well as proposed and designated critical habitats, that may occur within the boundary of your proposed project and/or may be affected by your proposed project. A discussion between the Federal agency and the Service should include what types of listed species may occur in the proposed action area and what effect the proposed action may have on those species. This process initiates informal consultation.

Once a species list is obtained for the proposed project, an effect determination for endangered and threatened species should be made. The applicant could make an effect determination by using available keys on IPaC for specific species. For species with no determination keys, the applicant should request concurrence from the Service by sending a project package

to caribbean_es@fws.gov. To obtain guidance for completing this process and the minimum requirements for project packages, please visit:

<https://www.fws.gov/sites/default/files/documents/consultation-under-section-7-of-the-endangered-species-act-with-the-caribbean-ecological%20Services-field-office-template-letter.pdf>

When a federal agency, after discussions with the Service, determines that the proposed action is not likely to adversely affect any listed species, or adversely modify any designated critical habitat, and the Service concurs, the informal consultation is complete, and the proposed project moves ahead. If the proposed action is suspected to affect a listed species or modify designated critical habitat, the Federal agency may then prepare a Biological Assessment (B.A.) to assist in its determination of the project's effects on species and their habitat. However, a B.A. is required for construction projects (or other undertakings having similar physical impacts) that are major Federal actions significantly affecting the quality of the human environment as defined in the National Environmental Policy Act (42 U.S.C. 4332(2) (c)). For projects other than major construction activities, the Service suggests that a biological evaluation similar to a B.A. where the agency provides the Service with an evaluation on the likely effects of the action to determine whether the project may affect listed or proposed species and/or designated or proposed critical habitat. Recommended contents of a B.A. are described at 50 CFR 402.12.

If a federal agency determines, based on its B.A. or biological evaluation, that listed species and/or designated critical habitat may be affected by the proposed project, the agency is required to further consult with the Service pursuant to 50 CFR 402. In addition, the Service recommends that candidate species, proposed species, and proposed critical habitat be addressed within the consultation process. More information on the regulations and procedures for section 7 consultation, including the role of permit or license applicants, can be found in the "Endangered Species Consultation Handbook" at:

<https://www.fws.gov/sites/default/files/documents/endangered-species-consultation-handbook.pdf>

New information based on updated surveys, changes in the abundance and distribution of species, changed habitat conditions, or other factors could change this list. Please feel free to contact us if you need more current information or assistance regarding the potential impacts to federally proposed, listed, and candidate species.

This list is provided pursuant to Section 7 of the Endangered Species Act and fulfills the requirement for Federal agencies to "request of the Secretary of the Interior information whether any species which is listed or proposed to be listed may be present in the area of a proposed action". Please use this list to determine whether your project requires consultation and to make your effects determination. For more guidance, use the Guideline for Consultation under Section 7 of the Endangered Species Act with the Caribbean Ecological Services Field Office by clicking [here](#).

This species list is provided by:

Caribbean Ecological Services Field Office

caribbean_es@fws.gov

Post Office Box 491

Boqueron, PR 00622-0491

(786) 244-0081

Attachment(s):

- Official Species List
- USFWS National Wildlife Refuges and Fish Hatcheries
- Bald & Golden Eagles
- Migratory Birds
- Wetlands

OFFICIAL SPECIES LIST

This list is provided pursuant to Section 7 of the Endangered Species Act, and fulfills the requirement for Federal agencies to "request of the Secretary of the Interior information whether any species which is listed or proposed to be listed may be present in the area of a proposed action".

This species list is provided by:

Caribbean Ecological Services Field Office

Post Office Box 491

Boqueron, PR 00622-0491

(939) 320-3135

PROJECT SUMMARY

Project Code: 2025-0124317

Project Name: PR-SBF-00562-E

Project Type: Disaster-related Grants

Project Description: This project entails the award of a small business recovery grant to Roger Iglesias Suarez HNC Susos Bar Y Restaurant, a restaurant, at 219 Calle Eleanor Roosevelt, San Juan, PR 00918.

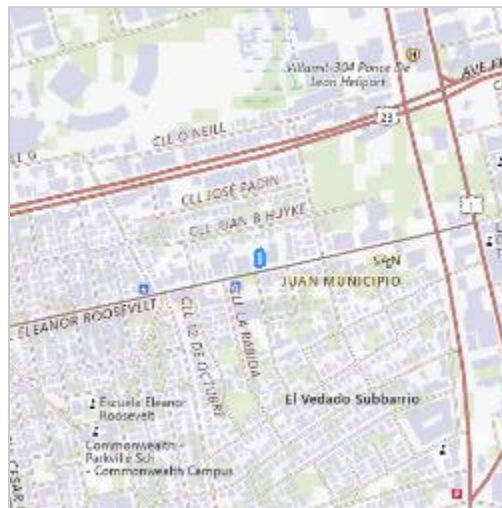
The original scope of work for this project included the payment of employee salaries, rent/mortgage, utilities, purchase of inventory, and the purchase and installation of new generator on roof of business and new ice machine with new water lines and filters.

The extended benefits scope of work for this project includes the payment of employee salaries, rent/mortgage, utilities, purchase of inventory, and purchase of a cargo van. The scope of work for this extended benefits case is covered by a Categorically Excluded Not Subject to s.58.5 Related Laws and Authorities environmental review.

No ground disturbance occurred nor is anticipated; the structure was built ca. 1965.

Project Location:

The approximate location of the project can be viewed in Google Maps: <https://www.google.com/maps/@18.420636899999998,-66.06100935259218,14z>



Counties: San Juan County, Puerto Rico

ENDANGERED SPECIES ACT SPECIES

There is a total of 1 threatened, endangered, or candidate species on this species list.

Species on this list should be considered in an effects analysis for your project and could include species that exist in another geographic area. For example, certain fish may appear on the species list because a project could affect downstream species.

IPaC does not display listed species or critical habitats under the sole jurisdiction of NOAA Fisheries¹, as USFWS does not have the authority to speak on behalf of NOAA and the Department of Commerce.

See the "Critical habitats" section below for those critical habitats that lie wholly or partially within your project area under this office's jurisdiction. Please contact the designated FWS office if you have questions.

-
1. [NOAA Fisheries](#), also known as the National Marine Fisheries Service (NMFS), is an office of the National Oceanic and Atmospheric Administration within the Department of Commerce.

REPTILES

NAME	STATUS
<p>Puerto Rican Boa <i>Chilabothrus inornatus</i></p> <p>No critical habitat has been designated for this species. Species profile: https://ecos.fws.gov/ecp/species/6628 General project design guidelines: https://ipac.ecosphere.fws.gov/project/BEJ7FEH57RBGJHE53LO2MVACGM/documents/generated/7159.pdf</p>	Endangered

CRITICAL HABITATS

THERE ARE NO CRITICAL HABITATS WITHIN YOUR PROJECT AREA UNDER THIS OFFICE'S JURISDICTION.

YOU ARE STILL REQUIRED TO DETERMINE IF YOUR PROJECT(S) MAY HAVE EFFECTS ON ALL ABOVE LISTED SPECIES.

USFWS NATIONAL WILDLIFE REFUGE LANDS AND FISH HATCHERIES

Any activity proposed on lands managed by the [National Wildlife Refuge](#) system must undergo a 'Compatibility Determination' conducted by the Refuge. Please contact the individual Refuges to discuss any questions or concerns.

THERE ARE NO REFUGE LANDS OR FISH HATCHERIES WITHIN YOUR PROJECT AREA.

BALD & GOLDEN EAGLES

Bald and Golden Eagles are protected under the Bald and Golden Eagle Protection Act ² and the Migratory Bird Treaty Act (MBTA) ¹. Any person or organization who plans or conducts activities that may result in impacts to Bald or Golden Eagles, or their habitats, should follow appropriate regulations and consider implementing appropriate avoidance and minimization measures, as described in the various links on this page.

-
1. The [Bald and Golden Eagle Protection Act](#) of 1940.
 2. The [Migratory Birds Treaty Act](#) of 1918.
 3. 50 C.F.R. Sec. 10.12 and 16 U.S.C. Sec. 668(a)

Bald and Golden Eagles are protected under the Bald and Golden Eagle Protection Act and the Migratory Bird Treaty Act (MBTA). Any person or organization who plans or conducts activities that may result in impacts to Bald or Golden Eagles, or their nests, should follow appropriate regulations and implement required avoidance and minimization measures, as described in the various links on this page.

The data in this location indicates that no eagles have been observed in this area. This does not mean eagles are not present in your project area, especially if the area is difficult to survey. Please review the 'Steps to Take When No Results Are Returned' section of the Supplemental Information on Migratory Birds and Eagles document to determine if your project is in a poorly surveyed area. If it is, you may need to rely on other resources to determine if eagles may be present (e.g. your local FWS field office, state surveys, your own surveys).

Any person or organization who plans or conducts activities that may result in impacts to bald or golden eagles, or their habitats, should follow appropriate regulations and consider implementing appropriate conservation measures, as described in the links below. Specifically, please review the "Supplemental Information on Migratory Birds and Eagles".

MIGRATORY BIRDS

The Migratory Bird Treaty Act (MBTA) ¹ prohibits the take (including killing, capturing, selling, trading, and transport) of protected migratory bird species without prior authorization by the Department of Interior U.S. Fish and Wildlife Service (Service).

-
1. The [Migratory Birds Treaty Act](#) of 1918.
 2. The [Bald and Golden Eagle Protection Act](#) of 1940.
 3. 50 C.F.R. Sec. 10.12 and 16 U.S.C. Sec. 668(a)

THERE ARE NO FWS MIGRATORY BIRDS OF CONCERN WITHIN THE VICINITY OF YOUR PROJECT AREA.

WETLANDS

Impacts to [NWI wetlands](#) and other aquatic habitats may be subject to regulation under Section 404 of the Clean Water Act, or other State/Federal statutes.

For more information please contact the Regulatory Program of the local [U.S. Army Corps of Engineers District](#).

Please note that the NWI data being shown may be out of date. We are currently working to update our NWI data set. We recommend you verify these results with a site visit to determine the actual extent of wetlands on site.

THERE ARE NO WETLANDS WITHIN YOUR PROJECT AREA.

IPAC USER CONTACT INFORMATION

Agency: HORNE Government Services

Name: Blas Guernica

Address: 269 Av. Juan Ponce de León

City: San Juan

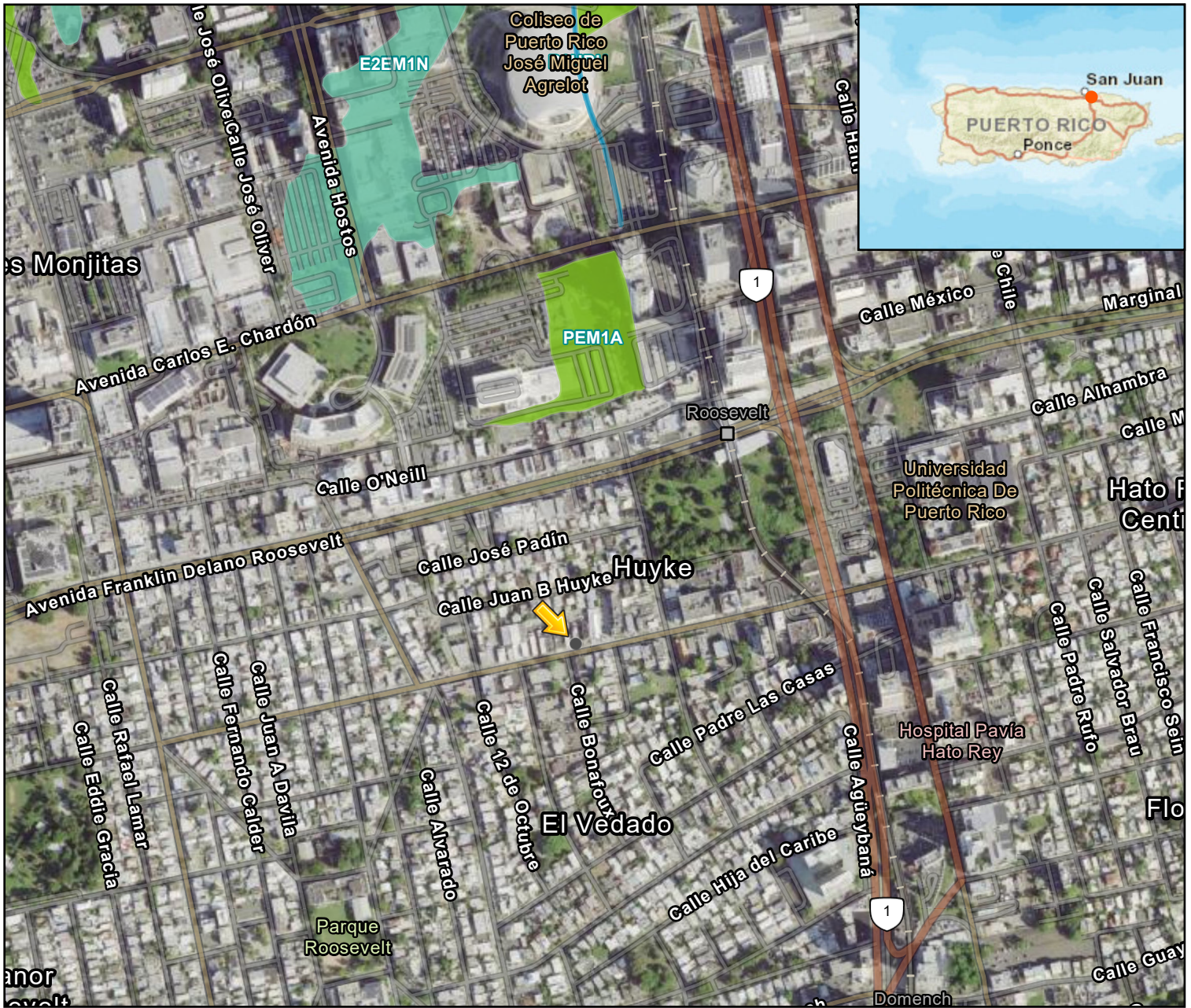
State: PR

Zip: 00917

Email: blas.guernica@horne.com

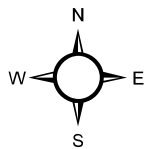
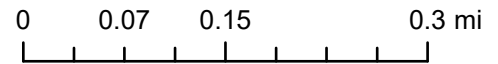
Phone: 9392144221

PR-SBF-00562-E Wetlands



Legend

- Estuarine and Marine Wetland
- Freshwater Emergent Wetland
- Riverine



National Wetlands Inventory

U.S. Fish and Wildlife Service



United States Department of the Interior

FISH AND WILDLIFE SERVICE
Caribbean Ecological Services Field Office
Bayamón | Mayagüez | Maricao | Río Grande | St Croix
P.O. Box 491
Boquerón, Puerto Rico 00622



In Reply Refer To:
FWS/R4/CESFO/BKT/HUD

Mr. Efrain Maldonado
Field Office Director
U.S. Department of Housing and Urban Development
235 Federico Costa Street, Suite 200
San Juan, Puerto Rico 00918

Re: Blanket Clearance Letter for Federally
sponsored projects, Housing and Urban
Development

Dear Mr. Maldonado:

On January 14, 2013, the U.S. Fish and Wildlife Service (USFWS) in coordination with the U.S. Department of Housing and Urban Development (HUD), signed the Blanket Clearance Letter (BCL) to expedite the consultation process, for federally sponsored projects. On March 20, 2025, the USFWS and the Puerto Rico Department of Housing (PRDOH) acting as the responsible entity designated by HUD decided to review and update the BCL to ensure that new available information regarding the consultation process is included. This letter replaces the January 14, 2013, Blanket Clearance Letter for HUD sponsored projects.

The U.S. Fish and Wildlife Service (USFWS) is one of two lead Federal Agencies responsible for the protection and conservation of Federal Trust Resources, including threatened or endangered species listed under the Endangered Species Act of 1973 (16 U.S.C. 1531 et seq.) (ESA). In the U.S. Caribbean, the USFWS has jurisdiction over terrestrial plants and animals, the Antillean manatee and sea turtles when nesting. The National Marine Fisheries Service has jurisdiction over marine species, except for the manatee. The ESA directs all Federal agencies to participate in conserving these species. Section 7 of the ESA requires Federal agencies to consult with the USFWS to ensure that actions they fund authorize, permit, or otherwise carry out will not jeopardize the continued existence of any listed species or adversely modify designated critical habitat.

The USFWS issued regulations in 1986 detailing the consultation process. As part of this consultation process, the USFWS reviews development projects to assist Federal agencies on the compliance of the ESA. Since HUD typically allocate grant funds for rural and urban development projects, obligations under the ESA, as well as the National Environmental Policy Act (NEPA), require HUD to perform consultation and an environmental impact review prior to the project's

authorization. Primarily, these projects involve repair or reconstruction of existing facilities associated with developed land.

In order to expedite the consultation process, the Caribbean Ecological Services Field Office (CESFO) has developed this BCL to cover for activities and projects that typically result in no adverse effects to federally-listed species under our jurisdiction. The proposed project criteria discussed below are subject to the following conditions:

1. The project is located within an urban or developed area.
 - An urban or developed area is defined as an area that has one or more of the following characteristics:
 - Presence of existing buildings, residential areas, and commercial establishments.
 - Well-established infrastructure including roads, utilities, and urban facilities.
 - High population density.
 - Established neighborhood and urban amenities (“urbanizaciones”).
 - Developed landscape with paved surfaces, parking lots, and industrial areas.
 - Signs of human activity and urbanization, such as shopping centers and recreational facilities.
 - Location within the boundaries of a city or town ("casco urbano").
 - High concentration of built-up structures and limited open spaces.
 - Aerial imagery might be requested to the applicant¹.
2. If the project is located in a rural area, and the project is located within a disturbed area that does not require additional clearing of forested (trees) areas.
3. The project is not located within (or adjacent to) drainages, rivers, streams, wetlands, aquatic systems, or coastal areas.
4. If the project is located in a rural area, and the project is not located immediately adjacent to forested areas (e.g., rock walls and haystack hills (“mogotes”); wet montane forest; lowland wet forest; remnant coastal; mangrove forest; damp and dry limestone karst forests; pastureland with patches of exotic trees²).
5. The lighting associated to the facilities is not visible directly or indirectly from the shoreline or beach area.

Proposed projects that **do not** meet the above conditions **Do Not Qualify** for review under the Blanket Clearance Letter developed for compliance with Section 7 of the Endangered Species Act.

¹ This is the definition used by the USFWS in IPaC.

¹ *Ibid.*

Project Criteria:

1. Activities related to the resurfacing existing streets or roads; maintenance of existing upland gabion or reinforced concrete retention walls; construction, reconstruction or repair of gutters and sidewalks along existing roads.
2. Repair, replace, improve, reconstruct and/or rehabilitate facilities in already established public transportation systems (Signs, sidewalks and ramps, bus stops and existing routes).
3. Repair, replace, improve, reconstruct, rehabilitate and/or expanding existing public transportation facilities located in urban or developed areas.
4. Construction of new facilities for public transportation systems (e.g. School bus stops, city buses, trolleybuses, public car stops, Public car terminal) in urban or developed areas.
5. Repair, replace, improve, reconstruct, or rehabilitate existing bridges or rip-rap. (follow FWS rip-rap guidance for design).
6. Reconstruction, or emergency repairs, of existing structures, including but not limited to buildings, facilities and homes.
7. Demolition of dilapidated single-family homes or buildings.
8. Rebuilding of demolished single-family homes or buildings.
9. Retrofitting existing buildings.
10. Construction of residential and/or commercial facilities.
11. Construction, repair, replace, improve, reconstruct, and/or rehabilitate recreational facilities.
12. Addition of concrete pads to the existing footprint of a residential and/or commercial structure, provided that the resulting addition is less than 20% of the size of the existing structure.
13. Improvement or renovations to existing structures (exterior and interior) renovations resulting in an exterior increase greater than 20%.
14. Improvements or renovations to existing structures (exterior and interior renovations) resulting in an exterior increase of less than 20%.
15. Acquisition of residential and/or commercial properties in urban or developed areas for the relocation of families and/or activities.
16. Construction, reconstruction, rehabilitation and/or expansion of cemeteries.

17. Installation/drilling of new water well and associated utility infrastructure, either above ground or underground.
18. Establishment of power facilities, including but not limited to associated aboveground and/or underground infrastructure.
19. Construction of electrical system infrastructure and associated components, including but not limited to associated aboveground and/or underground infrastructure.
20. Construction of land based small electric generating facilities, including those fueled with wind, sun, or biomass, capable of producing no more than 10 MW. *
21. Activities within existing Right of Ways (ROWs) related to water and sanitary infrastructure; communication infrastructure; roads, bridges and highways without the removal of native vegetation and/or major earth movement.
22. Construction of rooftop or urban telecommunications systems and associated components, including but not limited to associated aboveground and/or underground infrastructure.
23. Establishment of temporary debris storage (TDS) facilities.
24. Establishment and/or closure of solid waste management facilities. But not new landfills.
25. Installation of water storage systems (cisterns) and associated infrastructure, either above ground or underground, including but not limited to installations on existing or new concrete pads, or existing or new roofs.
26. Installation of solar panels, battery storage systems and/or associated utility infrastructure, either above ground or underground, on existing or new concrete pads, existing or new roofs, ground or pole mounted.
27. Installation of generators on existing or new concrete slabs, and associated utility infrastructure, either above ground or underground.
28. Repair of existing agricultural structures including but not limited to greenhouses, warehouses, canopies, fences, corrals, and shade structures with less than 20% expansion of footprint.
29. New construction of agricultural structures in established farms including but not limited to greenhouses, warehouses, canopies, fences, corrals, and shade structures with or without underground and/or aboveground infrastructure utility connections.
30. Construction of fences, cattle corrals, concrete slabs.
31. Installation of storage containers on new concrete slab.

32. New construction or work which expands the footprint of an existing structure and occurs entirely on disturbed, regularly maintained, upland property, including the staging of equipment.

*Comply with USFWS wind energy guidelines if more than one wind turbine, consider painting one blade black to help birds see the blades. <https://www.fws.gov/media/land-based-wind-energy-guidelines>

Determination:

Based on the nature of the projects described above and habitat characteristics described on project criteria, we have determined that the actions and type of projects described above may be conducted within this BCL without adversely affecting federally-listed species under our jurisdiction. Thus, consultation under Section 7 of the Endangered Species Act is not required.

For all projects, HUD and its funded partners (municipalities) are expected to implement Best Management Practices to enhance the conservation of our trust resources (i.e.; listed species, wetlands, aquatic habitats, migratory birds and marine mammals) and avoid impacts from project development to aquatic habitat such as erosion and stream sedimentation. The Service provides the following recommendations that have proven to help achieve this effort.

Water Crossing Structures:

1. Use of bottomless culverts or single span bridges instead of traditional box or RCP culverts or any other water crossing structure that impacts the stream bottom, particularly in streams which support native fish. The use of bottomless culverts or a short span bridge would provide a more stable crossing and would not alter the stream habitat. However, if bottomless structures or bridges are not feasible due to cost or engineering constraints, we recommend the following criteria be used to maintain good habitat in the streams:
 - a. The stream should not be widened to fit the bridge since this can lead to sedimentation during low flows and possible bank erosion during high flows. Rather, the bridge should be designed to fit the stream channel at the point of crossing. Culverts should be sized to carry natural bank full flow. Additional flow can be capture by culverts placed at a higher elevation so as not to impact bank full flows.
 - b. Bridge abutments, wing walls or any other structures should not intrude into the active stream channel.
 - c. All culvert footings must be countersunk into the stream channel at both the invert and outlet ends at a minimum of 10% of the culvert height. This will align the water crossing structure with the slope of the stream.
 - d. Waterways must not be blocked as to impede the free movement of water and fish. Materials moved during construction, such as grubbing, earth fills, and earth cut

materials must not be piled where they can fall back into the stream and block the drainage courses.

- e. Appropriate erosion and/or sedimentation controls measures are to be undertaken to protect water quality until riverbanks are re-vegetated. It has been our experience that appropriate erosion and/or sedimentation control measures are not implemented properly by project contractors. In order to function properly, silt fences need to be buried 6" (proper depth is marked by a line on the silt fence) and supported at regular intervals by wood stakes. For that reason we are recommending that the enclosed drawing of proper silt fence installation is included in all final project construction plans.
- f. Upon completion of a water crossing construction, any temporary fill, must be removed from the construction area and disposed in a landfill.

For a detailed guide to water crossing structures, the Service developed a detailed guide to water crossing structures for regulatory review by permitting agencies, protect damaged structures, reduce future damages, and prevent or minimize damage to natural resources. The document is titled "Guidance for Repair, Replacement, and Clean-up Projects in Streams and Waterways of Puerto Rico and U.S. Virgin Islands" and is available at:

<https://www.fws.gov/media/guidance-repair-replacement-and-clean-structures-streams-and-waterways-puerto-rico-and-us>

Limitations:

Actions that do not meet the above project criteria, such as actions requiring placement of fill, disturbance, or modification to land outside of an existing access road or ROW; actions that occur on vacant property harboring a wetland and/or forest vegetation; actions requiring excavation, clearing of native vegetation, or alteration of storm water drainage patterns; or actions that require lighting which can be directly or indirectly seen from a beach, must be individually coordinated through the Caribbean Ecological Services Field Office and will be evaluated on a case by case basis.

The Service reserves the right to revoke or modify this BCL if:

1. New information reveals that the categories of work covered in this BCL may affect listed or designated critical habitat in a manner, or to an extent, not previously considered.
2. The categories of work included in this BCL are subsequently modified to include activities not considered in this review.
3. New species are listed, or designated critical habitat may be affected.
4. Lack of compliance with criteria in this BCL.

To obtain additional information on threatened and endangered species, you may visit our website <https://www.fws.gov/office/caribbean-ecological-services> where you will also find the Map of the Species by Municipality and the Map of Critical Habitat. These maps provide information on the species/habitat relations within a municipality and could provide the applicants an insight if the proposed action is covered under this BCL or may affect a species, thus requiring individual review

The USFWS has also developed a web based tool called the Information for Planning and Consultation (IPaC). Please visit <https://ipac.ecosphere.fws.gov/> and familiarize yourself with the features we offer. We encourage you to begin your project planning process by requesting an Official Species List for your individual project that will include all species that may occur in the vicinity of the action area and includes a map of the action area. The site will also identify designated critical habitat, or other natural resources of concern that may be affected by your proposed project. Best management practices or conservation measures are available at the site for some species, but we expect the site to continue growing in its offering.

We appreciate your interest in protecting endangered species and their habitats. It is the Service's mission to work with others to conserve, protect and enhance fish, wildlife, and plants and their habitats for the continuing benefit of our people. It is our mission to work with others, to conserve, protect and enhance fish wildlife and plants and their habitats for the continuing benefit of our people. If you have any additional questions regarding this BCL, please do not hesitate to contact us at (786) 244-0081 or via email at caribbean_es@fws.gov.

Sincerely,

Lourdes Mena
Field Supervisor



United States Department of the Interior



FISH AND WILDLIFE SERVICE
Caribbean Ecological Services Field Office
Post Office Box 491
Boqueron, PR 00622-0491
Phone: (939) 320-3135 Fax: (787) 851-7440
Email Address: CARIBBEAN_ES@FWS.GOV

In Reply Refer To:
Project Code: 2025-0124317
Project Name: PR-SBF-00562-E

07/21/2025 17:15:56 UTC

Subject: List of threatened and endangered species that may occur in your proposed project location or may be affected by your proposed project

To Whom It May Concern:

THE FOLLOWING SPECIES LIST IS NOT A SECTION 7 CONSULTATION. PLEASE CONTACT OUR OFFICE TO COMPLETE THE CONSULTATION PROCESS

The purpose of the Endangered Species Act (Act) is to provide a means whereby threatened, and endangered species and the ecosystems upon which they depend may be conserved. Under sections 7(a)(1) and 7(a)(2) of the Act and its implementing regulations (50 CFR 402 et seq.), Federal agencies are required to utilize their authorities to carry out programs for the conservation of threatened and endangered species and to determine whether projects may affect those species and/or their designated critical habitat.

Federal agencies are required to "request of the Secretary of Interior information whether any species which is listed or proposed to be listed may be present in the area of a proposed action". The enclosed species list provides information to assist with the U.S. Fish and Wildlife Service (Service) consultation process under section 7 of the Act. However, **the enclosed species list does not complete the required consultation process**. The species list identifies threatened, endangered, proposed and candidate species, as well as proposed and designated critical habitats, that may occur within the boundary of your proposed project and/or may be affected by your proposed project. A discussion between the Federal agency and the Service should include what types of listed species may occur in the proposed action area and what effect the proposed action may have on those species. This process initiates informal consultation.

Once a species list is obtained for the proposed project, an effect determination for endangered and threatened species should be made. The applicant could make an effect determination by using available keys on IPaC for specific species. For species with no determination keys, the applicant should request concurrence from the Service by sending a project package

to caribbean_es@fws.gov. To obtain guidance for completing this process and the minimum requirements for project packages, please visit:

<https://www.fws.gov/sites/default/files/documents/consultation-under-section-7-of-the-endangered-species-act-with-the-caribbean-ecological%20Services-field-office-template-letter.pdf>

When a federal agency, after discussions with the Service, determines that the proposed action is not likely to adversely affect any listed species, or adversely modify any designated critical habitat, and the Service concurs, the informal consultation is complete, and the proposed project moves ahead. If the proposed action is suspected to affect a listed species or modify designated critical habitat, the Federal agency may then prepare a Biological Assessment (B.A.) to assist in its determination of the project's effects on species and their habitat. However, a B.A. is required for construction projects (or other undertakings having similar physical impacts) that are major Federal actions significantly affecting the quality of the human environment as defined in the National Environmental Policy Act (42 U.S.C. 4332(2) (c)). For projects other than major construction activities, the Service suggests that a biological evaluation similar to a B.A. where the agency provides the Service with an evaluation on the likely effects of the action to determine whether the project may affect listed or proposed species and/or designated or proposed critical habitat. Recommended contents of a B.A. are described at 50 CFR 402.12.

If a federal agency determines, based on its B.A. or biological evaluation, that listed species and/or designated critical habitat may be affected by the proposed project, the agency is required to further consult with the Service pursuant to 50 CFR 402. In addition, the Service recommends that candidate species, proposed species, and proposed critical habitat be addressed within the consultation process. More information on the regulations and procedures for section 7 consultation, including the role of permit or license applicants, can be found in the "Endangered Species Consultation Handbook" at:

<https://www.fws.gov/sites/default/files/documents/endangered-species-consultation-handbook.pdf>

New information based on updated surveys, changes in the abundance and distribution of species, changed habitat conditions, or other factors could change this list. Please feel free to contact us if you need more current information or assistance regarding the potential impacts to federally proposed, listed, and candidate species.

This list is provided pursuant to Section 7 of the Endangered Species Act and fulfills the requirement for Federal agencies to "request of the Secretary of the Interior information whether any species which is listed or proposed to be listed may be present in the area of a proposed action". Please use this list to determine whether your project requires consultation and to make your effects determination. For more guidance, use the Guideline for Consultation under Section 7 of the Endangered Species Act with the Caribbean Ecological Services Field Office by clicking [here](#).

This species list is provided by:

Caribbean Ecological Services Field Office

caribbean_es@fws.gov

Post Office Box 491

Boqueron, PR 00622-0491

(786) 244-0081

Attachment(s):

- Official Species List
- USFWS National Wildlife Refuges and Fish Hatcheries
- Bald & Golden Eagles
- Migratory Birds
- Wetlands

OFFICIAL SPECIES LIST

This list is provided pursuant to Section 7 of the Endangered Species Act, and fulfills the requirement for Federal agencies to "request of the Secretary of the Interior information whether any species which is listed or proposed to be listed may be present in the area of a proposed action".

This species list is provided by:

Caribbean Ecological Services Field Office

Post Office Box 491

Boqueron, PR 00622-0491

(939) 320-3135

PROJECT SUMMARY

Project Code: 2025-0124317

Project Name: PR-SBF-00562-E

Project Type: Disaster-related Grants

Project Description: This project entails the award of a small business recovery grant to Roger Iglesias Suarez HNC Susos Bar Y Restaurant, a restaurant, at 219 Calle Eleanor Roosevelt, San Juan, PR 00918.

The original scope of work for this project included the payment of employee salaries, rent/mortgage, utilities, purchase of inventory, and the purchase and installation of new generator on roof of business and new ice machine with new water lines and filters.

The extended benefits scope of work for this project includes the payment of employee salaries, rent/mortgage, utilities, purchase of inventory, and purchase of a cargo van. The scope of work for this extended benefits case is covered by a Categorically Excluded Not Subject to s.58.5 Related Laws and Authorities environmental review.

No ground disturbance occurred nor is anticipated; the structure was built ca. 1965.

Project Location:

The approximate location of the project can be viewed in Google Maps: <https://www.google.com/maps/@18.420636899999998,-66.06100935259218,14z>



Counties: San Juan County, Puerto Rico

ENDANGERED SPECIES ACT SPECIES

There is a total of 1 threatened, endangered, or candidate species on this species list.

Species on this list should be considered in an effects analysis for your project and could include species that exist in another geographic area. For example, certain fish may appear on the species list because a project could affect downstream species.

IPaC does not display listed species or critical habitats under the sole jurisdiction of NOAA Fisheries¹, as USFWS does not have the authority to speak on behalf of NOAA and the Department of Commerce.

See the "Critical habitats" section below for those critical habitats that lie wholly or partially within your project area under this office's jurisdiction. Please contact the designated FWS office if you have questions.

-
1. [NOAA Fisheries](#), also known as the National Marine Fisheries Service (NMFS), is an office of the National Oceanic and Atmospheric Administration within the Department of Commerce.

REPTILES

NAME	STATUS
Puerto Rican Boa <i>Chilabothrus inornatus</i> No critical habitat has been designated for this species. Species profile: https://ecos.fws.gov/ecp/species/6628 General project design guidelines: https://ipac.ecosphere.fws.gov/project/BEJ7FEH57RBGJHE53LO2MVACGM/documents/generated/7159.pdf	Endangered

CRITICAL HABITATS

THERE ARE NO CRITICAL HABITATS WITHIN YOUR PROJECT AREA UNDER THIS OFFICE'S JURISDICTION.

YOU ARE STILL REQUIRED TO DETERMINE IF YOUR PROJECT(S) MAY HAVE EFFECTS ON ALL ABOVE LISTED SPECIES.

USFWS NATIONAL WILDLIFE REFUGE LANDS AND FISH HATCHERIES

Any activity proposed on lands managed by the [National Wildlife Refuge](#) system must undergo a 'Compatibility Determination' conducted by the Refuge. Please contact the individual Refuges to discuss any questions or concerns.

THERE ARE NO REFUGE LANDS OR FISH HATCHERIES WITHIN YOUR PROJECT AREA.

BALD & GOLDEN EAGLES

Bald and Golden Eagles are protected under the Bald and Golden Eagle Protection Act ² and the Migratory Bird Treaty Act (MBTA) ¹. Any person or organization who plans or conducts activities that may result in impacts to Bald or Golden Eagles, or their habitats, should follow appropriate regulations and consider implementing appropriate avoidance and minimization measures, as described in the various links on this page.

-
1. The [Bald and Golden Eagle Protection Act](#) of 1940.
 2. The [Migratory Birds Treaty Act](#) of 1918.
 3. 50 C.F.R. Sec. 10.12 and 16 U.S.C. Sec. 668(a)

Bald and Golden Eagles are protected under the Bald and Golden Eagle Protection Act and the Migratory Bird Treaty Act (MBTA). Any person or organization who plans or conducts activities that may result in impacts to Bald or Golden Eagles, or their nests, should follow appropriate regulations and implement required avoidance and minimization measures, as described in the various links on this page.

The data in this location indicates that no eagles have been observed in this area. This does not mean eagles are not present in your project area, especially if the area is difficult to survey. Please review the 'Steps to Take When No Results Are Returned' section of the Supplemental Information on Migratory Birds and Eagles document to determine if your project is in a poorly surveyed area. If it is, you may need to rely on other resources to determine if eagles may be present (e.g. your local FWS field office, state surveys, your own surveys).

Any person or organization who plans or conducts activities that may result in impacts to bald or golden eagles, or their habitats, should follow appropriate regulations and consider implementing appropriate conservation measures, as described in the links below. Specifically, please review the "Supplemental Information on Migratory Birds and Eagles".

MIGRATORY BIRDS

The Migratory Bird Treaty Act (MBTA) ¹ prohibits the take (including killing, capturing, selling, trading, and transport) of protected migratory bird species without prior authorization by the Department of Interior U.S. Fish and Wildlife Service (Service).

-
1. The [Migratory Birds Treaty Act](#) of 1918.
 2. The [Bald and Golden Eagle Protection Act](#) of 1940.
 3. 50 C.F.R. Sec. 10.12 and 16 U.S.C. Sec. 668(a)

THERE ARE NO FWS MIGRATORY BIRDS OF CONCERN WITHIN THE VICINITY OF YOUR PROJECT AREA.

WETLANDS

Impacts to [NWI wetlands](#) and other aquatic habitats may be subject to regulation under Section 404 of the Clean Water Act, or other State/Federal statutes.

For more information please contact the Regulatory Program of the local [U.S. Army Corps of Engineers District](#).

Please note that the NWI data being shown may be out of date. We are currently working to update our NWI data set. We recommend you verify these results with a site visit to determine the actual extent of wetlands on site.

THERE ARE NO WETLANDS WITHIN YOUR PROJECT AREA.

IPAC USER CONTACT INFORMATION

Agency: HORNE Government Services

Name: Blas Guernica

Address: 269 Av. Juan Ponce de León

City: San Juan

State: PR

Zip: 00917

Email: blas.guernica@horne.com

Phone: 9392144221



United States Department of the Interior

FISH AND WILDLIFE SERVICE
Caribbean Ecological Services Field Office
Bayamón | Mayagüez | Maricao | Río Grande | St Croix
P.O. Box 491
Boquerón, Puerto Rico 00622



In Reply Refer To:
FWS/R4/CESFO/BKT/HUD

Mr. Efrain Maldonado
Field Office Director
U.S. Department of Housing and Urban Development
235 Federico Costa Street, Suite 200
San Juan, Puerto Rico 00918

Re: Blanket Clearance Letter for Federally
sponsored projects, Housing and Urban
Development

Dear Mr. Maldonado:

On January 14, 2013, the U.S. Fish and Wildlife Service (USFWS) in coordination with the U.S. Department of Housing and Urban Development (HUD), signed the Blanket Clearance Letter (BCL) to expedite the consultation process, for federally sponsored projects. On March 20, 2025, the USFWS and the Puerto Rico Department of Housing (PRDOH) acting as the responsible entity designated by HUD decided to review and update the BCL to ensure that new available information regarding the consultation process is included. This letter replaces the January 14, 2013, Blanket Clearance Letter for HUD sponsored projects.

The U.S. Fish and Wildlife Service (USFWS) is one of two lead Federal Agencies responsible for the protection and conservation of Federal Trust Resources, including threatened or endangered species listed under the Endangered Species Act of 1973 (16 U.S.C. 1531 et seq.) (ESA). In the U.S. Caribbean, the USFWS has jurisdiction over terrestrial plants and animals, the Antillean manatee and sea turtles when nesting. The National Marine Fisheries Service has jurisdiction over marine species, except for the manatee. The ESA directs all Federal agencies to participate in conserving these species. Section 7 of the ESA requires Federal agencies to consult with the USFWS to ensure that actions they fund authorize, permit, or otherwise carry out will not jeopardize the continued existence of any listed species or adversely modify designated critical habitat.

The USFWS issued regulations in 1986 detailing the consultation process. As part of this consultation process, the USFWS reviews development projects to assist Federal agencies on the compliance of the ESA. Since HUD typically allocate grant funds for rural and urban development projects, obligations under the ESA, as well as the National Environmental Policy Act (NEPA), require HUD to perform consultation and an environmental impact review prior to the project's

authorization. Primarily, these projects involve repair or reconstruction of existing facilities associated with developed land.

In order to expedite the consultation process, the Caribbean Ecological Services Field Office (CESFO) has developed this BCL to cover for activities and projects that typically result in no adverse effects to federally-listed species under our jurisdiction. The proposed project criteria discussed below are subject to the following conditions:

1. The project is located within an urban or developed area.
 - An urban or developed area is defined as an area that has one or more of the following characteristics:
 - Presence of existing buildings, residential areas, and commercial establishments.
 - Well-established infrastructure including roads, utilities, and urban facilities.
 - High population density.
 - Established neighborhood and urban amenities (“urbanizaciones”).
 - Developed landscape with paved surfaces, parking lots, and industrial areas.
 - Signs of human activity and urbanization, such as shopping centers and recreational facilities.
 - Location within the boundaries of a city or town ("casco urbano").
 - High concentration of built-up structures and limited open spaces.
 - Aerial imagery might be requested to the applicant¹.
2. If the project is located in a rural area, and the project is located within a disturbed area that does not require additional clearing of forested (trees) areas.
3. The project is not located within (or adjacent to) drainages, rivers, streams, wetlands, aquatic systems, or coastal areas.
4. If the project is located in a rural area, and the project is not located immediately adjacent to forested areas (e.g., rock walls and haystack hills (“mogotes”); wet montane forest; lowland wet forest; remnant coastal; mangrove forest; damp and dry limestone karst forests; pastureland with patches of exotic trees²).
5. The lighting associated to the facilities is not visible directly or indirectly from the shoreline or beach area.

Proposed projects that **do not** meet the above conditions **Do Not Qualify** for review under the Blanket Clearance Letter developed for compliance with Section 7 of the Endangered Species Act.

¹ This is the definition used by the USFWS in IPaC.

¹ *Ibid.*

Project Criteria:

1. Activities related to the resurfacing existing streets or roads; maintenance of existing upland gabion or reinforced concrete retention walls; construction, reconstruction or repair of gutters and sidewalks along existing roads.
2. Repair, replace, improve, reconstruct and/or rehabilitate facilities in already established public transportation systems (Signs, sidewalks and ramps, bus stops and existing routes).
3. Repair, replace, improve, reconstruct, rehabilitate and/or expanding existing public transportation facilities located in urban or developed areas.
4. Construction of new facilities for public transportation systems (e.g. School bus stops, city buses, trolleybuses, public car stops, Public car terminal) in urban or developed areas.
5. Repair, replace, improve, reconstruct, or rehabilitate existing bridges or rip-rap. (follow FWS rip-rap guidance for design).
6. Reconstruction, or emergency repairs, of existing structures, including but not limited to buildings, facilities and homes.
7. Demolition of dilapidated single-family homes or buildings.
8. Rebuilding of demolished single-family homes or buildings.
9. Retrofitting existing buildings.
10. Construction of residential and/or commercial facilities.
11. Construction, repair, replace, improve, reconstruct, and/or rehabilitate recreational facilities.
12. Addition of concrete pads to the existing footprint of a residential and/or commercial structure, provided that the resulting addition is less than 20% of the size of the existing structure.
13. Improvement or renovations to existing structures (exterior and interior) renovations resulting in an exterior increase greater than 20%.
14. Improvements or renovations to existing structures (exterior and interior renovations) resulting in an exterior increase of less than 20%.
15. Acquisition of residential and/or commercial properties in urban or developed areas for the relocation of families and/or activities.
16. Construction, reconstruction, rehabilitation and/or expansion of cemeteries.

17. Installation/drilling of new water well and associated utility infrastructure, either above ground or underground.
18. Establishment of power facilities, including but not limited to associated aboveground and/or underground infrastructure.
19. Construction of electrical system infrastructure and associated components, including but not limited to associated aboveground and/or underground infrastructure.
20. Construction of land based small electric generating facilities, including those fueled with wind, sun, or biomass, capable of producing no more than 10 MW. *
21. Activities within existing Right of Ways (ROWs) related to water and sanitary infrastructure; communication infrastructure; roads, bridges and highways without the removal of native vegetation and/or major earth movement.
22. Construction of rooftop or urban telecommunications systems and associated components, including but not limited to associated aboveground and/or underground infrastructure.
23. Establishment of temporary debris storage (TDS) facilities.
24. Establishment and/or closure of solid waste management facilities. But not new landfills.
25. Installation of water storage systems (cisterns) and associated infrastructure, either above ground or underground, including but not limited to installations on existing or new concrete pads, or existing or new roofs.
26. Installation of solar panels, battery storage systems and/or associated utility infrastructure, either above ground or underground, on existing or new concrete pads, existing or new roofs, ground or pole mounted.
27. Installation of generators on existing or new concrete slabs, and associated utility infrastructure, either above ground or underground.
28. Repair of existing agricultural structures including but not limited to greenhouses, warehouses, canopies, fences, corrals, and shade structures with less than 20% expansion of footprint.
29. New construction of agricultural structures in established farms including but not limited to greenhouses, warehouses, canopies, fences, corrals, and shade structures with or without underground and/or aboveground infrastructure utility connections.
30. Construction of fences, cattle corrals, concrete slabs.
31. Installation of storage containers on new concrete slab.

32. New construction or work which expands the footprint of an existing structure and occurs entirely on disturbed, regularly maintained, upland property, including the staging of equipment.

*Comply with USFWS wind energy guidelines if more than one wind turbine, consider painting one blade black to help birds see the blades. <https://www.fws.gov/media/land-based-wind-energy-guidelines>

Determination:

Based on the nature of the projects described above and habitat characteristics described on project criteria, we have determined that the actions and type of projects described above may be conducted within this BCL without adversely affecting federally-listed species under our jurisdiction. Thus, consultation under Section 7 of the Endangered Species Act is not required.

For all projects, HUD and its funded partners (municipalities) are expected to implement Best Management Practices to enhance the conservation of our trust resources (i.e.; listed species, wetlands, aquatic habitats, migratory birds and marine mammals) and avoid impacts from project development to aquatic habitat such as erosion and stream sedimentation. The Service provides the following recommendations that have proven to help achieve this effort.

Water Crossing Structures:

1. Use of bottomless culverts or single span bridges instead of traditional box or RCP culverts or any other water crossing structure that impacts the stream bottom, particularly in streams which support native fish. The use of bottomless culverts or a short span bridge would provide a more stable crossing and would not alter the stream habitat. However, if bottomless structures or bridges are not feasible due to cost or engineering constraints, we recommend the following criteria be used to maintain good habitat in the streams:
 - a. The stream should not be widened to fit the bridge since this can lead to sedimentation during low flows and possible bank erosion during high flows. Rather, the bridge should be designed to fit the stream channel at the point of crossing. Culverts should be sized to carry natural bank full flow. Additional flow can be capture by culverts placed at a higher elevation so as not to impact bank full flows.
 - b. Bridge abutments, wing walls or any other structures should not intrude into the active stream channel.
 - c. All culvert footings must be countersunk into the stream channel at both the invert and outlet ends at a minimum of 10% of the culvert height. This will align the water crossing structure with the slope of the stream.
 - d. Waterways must not be blocked as to impede the free movement of water and fish. Materials moved during construction, such as grubbing, earth fills, and earth cut

materials must not be piled where they can fall back into the stream and block the drainage courses.

- e. Appropriate erosion and/or sedimentation controls measures are to be undertaken to protect water quality until riverbanks are re-vegetated. It has been our experience that appropriate erosion and/or sedimentation control measures are not implemented properly by project contractors. In order to function properly, silt fences need to be buried 6" (proper depth is marked by a line on the silt fence) and supported at regular intervals by wood stakes. For that reason we are recommending that the enclosed drawing of proper silt fence installation is included in all final project construction plans.
- f. Upon completion of a water crossing construction, any temporary fill, must be removed from the construction area and disposed in a landfill.

For a detailed guide to water crossing structures, the Service developed a detailed guide to water crossing structures for regulatory review by permitting agencies, protect damaged structures, reduce future damages, and prevent or minimize damage to natural resources. The document is titled "Guidance for Repair, Replacement, and Clean-up Projects in Streams and Waterways of Puerto Rico and U.S. Virgin Islands" and is available at:

<https://www.fws.gov/media/guidance-repair-replacement-and-clean-structures-streams-and-waterways-puerto-rico-and-us>

Limitations:

Actions that do not meet the above project criteria, such as actions requiring placement of fill, disturbance, or modification to land outside of an existing access road or ROW; actions that occur on vacant property harboring a wetland and/or forest vegetation; actions requiring excavation, clearing of native vegetation, or alteration of storm water drainage patterns; or actions that require lighting which can be directly or indirectly seen from a beach, must be individually coordinated through the Caribbean Ecological Services Field Office and will be evaluated on a case by case basis.

The Service reserves the right to revoke or modify this BCL if:

1. New information reveals that the categories of work covered in this BCL may affect listed or designated critical habitat in a manner, or to an extent, not previously considered.
2. The categories of work included in this BCL are subsequently modified to include activities not considered in this review.
3. New species are listed, or designated critical habitat may be affected.
4. Lack of compliance with criteria in this BCL.

To obtain additional information on threatened and endangered species, you may visit our website <https://www.fws.gov/office/caribbean-ecological-services> where you will also find the Map of the Species by Municipality and the Map of Critical Habitat. These maps provide information on the species/habitat relations within a municipality and could provide the applicants an insight if the proposed action is covered under this BCL or may affect a species, thus requiring individual review

The USFWS has also developed a web based tool called the Information for Planning and Consultation (IPaC). Please visit <https://ipac.ecosphere.fws.gov/> and familiarize yourself with the features we offer. We encourage you to begin your project planning process by requesting an Official Species List for your individual project that will include all species that may occur in the vicinity of the action area and includes a map of the action area. The site will also identify designated critical habitat, or other natural resources of concern that may be affected by your proposed project. Best management practices or conservation measures are available at the site for some species, but we expect the site to continue growing in its offering.

We appreciate your interest in protecting endangered species and their habitats. It is the Service's mission to work with others to conserve, protect and enhance fish, wildlife, and plants and their habitats for the continuing benefit of our people. It is our mission to work with others, to conserve, protect and enhance fish wildlife and plants and their habitats for the continuing benefit of our people. If you have any additional questions regarding this BCL, please do not hesitate to contact us at (786) 244-0081 or via email at caribbean_es@fws.gov.

Sincerely,

LOURDES
MENA

Digitally signed by
LOURDES MENA
Date: 2025.04.24
09:11:24 -04'00'

Lourdes Mena
Field Supervisor



DEPARTMENT OF

HOUSING

GOVERNMENT OF PUERTO RICO



MEMORANDUM TO FILE

Date: July 21, 2025

From: Blas Guernica
Senior Environmental Associate
CDBG-DR Program
Small Business Financing Program
Puerto Rico Department of Housing

Application Number: PR-SBF-00562-E

Project: Roger Iglesias Suarez HNC Susos Bar Y Restaurant

Re: Justification for the Infeasibility and Impracticability of Radon Testing

After reviewing Application Number PR-SBF-00562-E under the Small Business Financing Program, administered by the Puerto Rico Department of Housing (**PRDOH**), to complete the property's contamination analysis in accordance with 24 C.F.R. § 50.3(i) and 24 C.F.R. § 58.5(i), we have determined that testing the property's radon levels is infeasible and impracticable.

Per the U.S. Department of Housing and Urban Development's (**HUD**) CPD Notice 23-103, the recommended best practices and alternative options for radon testing are infeasible and impracticable in this case due to the following reasons:

- As required by the CPD Notice 23-103, the scientific data reviewed in lieu of testing must consist of a minimum of ten documented test results over the previous ten years. If there are less than ten documented results over this period, it is understood that there is a lack of scientific data. The latest report

for radon testing in Puerto Rico was prepared in 1995 by the U.S. Department of the Interior in Cooperation with the U.S. Environmental Protection Agency. No other completed studies and reports on radon testing are available in Puerto Rico.

- There is no available science-based or state-generated information for Puerto Rico for the last ten years that can be used to determine whether the project site is in a high-risk area. The Department of Health and Human Services, Centers for Disease Control and Prevention (**CDC**), National Environmental Public Health Tracking, and Radon Testing map do not include Puerto Rico data.
- There are only two (2) licensed professionals in Puerto Rico who can conduct radon testing using the American National Standards Institute/American Association of Radon Scientists and Technologists (**ANSI/AARST**) testing standards, which makes it difficult, time-consuming, and highly expensive to coordinate and secure a site visit for the contamination evaluation.
- Do-it-yourself (**DIY**) radon test kits are known to be unreliable in assuring and controlling the quality of the test results; they are not readily available in Puerto Rico, and the cost and time required for purchasing and sending them for analysis are unreasonable when weighed against the results' reliability and the need for prompt results.
- Local authorities in Puerto Rico do not have the specialized radon monitoring equipment or trained staff needed to conduct the radon testing analysis and ensure proper quality control and quality assurance practices are adhered to. We also do not have a radiation laboratory certified for radon testing.

As part of the evaluation for this determination, PRDOH sent information requests to six (6) local agencies at the state and federal levels. We received responses from the following agencies:

- United States Geological Survey;
- Centers for Disease Control and Prevention;
- Puerto Rico Department of Health; and
- United States Environmental Protection Agency.

The agencies mentioned above confirmed the lack of scientific data on Radon testing for Puerto Rico and the technical difficulties that we face to comply with HUD's Radon testing requirement. For the above-mentioned reasons, Radon testing is infeasible and impracticable for this property, and no further consideration of Radon is needed for the environmental review.



DEPARTMENT OF
HOUSING

GOVERNMENT OF PUERTO RICO



V1.0 | 2023-09-21

CDBG-DR PROGRAM

Small Business Financing (SBF) Program

ENVIRONMENTAL FIELD OBSERVATION REPORT

APPLICATION GENERAL INFORMATION

Application No.:	PR-SBF-00562	Applicant Name:	Roger Iglesias-Suarez
-------------------------	---------------------	------------------------	------------------------------

PROPERTY INFORMATION

Property Address:
219 Calle Eleanor Roosevelt
San Juan P.R., 00918

Latitude:	18.42051	Longitude:	-66.06099
------------------	-----------------	-------------------	------------------

Property Type:	Commercial	Year Built:	1970
-----------------------	-------------------	--------------------	-------------

Number of Buildings:	1	Are Utilities Connected?	Yes
-----------------------------	----------	---------------------------------	------------

Property Remarks:

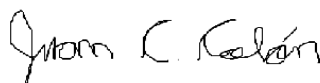
Is there evidence of damage from a previous disaster?	No
--	-----------

Damage Remarks:

SIGNATURES OF INSPECTION REPORT

**Environmental
Inspector:**

Juan C. Colón
Printed Name


Signature

5-2-2025
Date

ENVIRONMENTAL OBSERVATIONS		
Item	Observation	Remarks
Are there any signs of poor housekeeping on the site? <i>(mounds of rubble, garbage, or solid waste or improperly stored household quantities of petroleum products, pesticides, paints, thinners, cleaning fluids, automotive batteries, damaged, abandoned, and/or dangerous vehicles or other motorized equipment; pits, pools, lagoons, or ponds of hazardous substances or petroleum products located on the site)</i>	<input type="checkbox"/> Yes <input checked="" type="checkbox"/> No	
Are there any 55-gallon drums or containers visible on the site?	<input checked="" type="checkbox"/> Yes <input type="checkbox"/> No	(2) - 55 Gallon Drum used as an oil bin and (1) used as a trash bin.
If drums located, are they leaking?	<input type="checkbox"/> N/A <input type="checkbox"/> Yes <input checked="" type="checkbox"/> No	
Are there any signs of petroleum underground storage tanks (PUSTs) on the site?	<input type="checkbox"/> Yes <input checked="" type="checkbox"/> No	
Are there any UST locations visible from the site?	<input type="checkbox"/> Yes <input checked="" type="checkbox"/> No	
Are there any signs of above-ground storage tanks (ASTs) on the site, or immediate adjacent visible sites?	<input checked="" type="checkbox"/> Yes <input type="checkbox"/> No	(2) Generators, Cistern and Gas Tank
Are there any signs of surface staining?	<input type="checkbox"/> Yes <input checked="" type="checkbox"/> No	
Are there any ground water monitoring or injection wells on the site?	<input type="checkbox"/> Yes <input checked="" type="checkbox"/> No	
Is there evidence of a faulty septic system on the site?	<input type="checkbox"/> Yes <input checked="" type="checkbox"/> No	
Is there any permanent standing water, such as a pond or stream, located on the site? <i>(Do not include run-off or ponding from recent weather events.)</i>	<input type="checkbox"/> Yes <input checked="" type="checkbox"/> No	
Is there any distressed vegetation on the site?	<input type="checkbox"/> Yes <input checked="" type="checkbox"/> No	
Does the subject lot have water frontage?	<input type="checkbox"/> Yes <input checked="" type="checkbox"/> No	
Is there any visible apparent indication of other environmental conditions?	<input type="checkbox"/> Yes <input checked="" type="checkbox"/> No	
Is there any visible apparent evidence of deteriorated paint (chipping, peeling, cracking) present in the structure?	<input type="checkbox"/> Yes <input checked="" type="checkbox"/> No	
Are there other unusual conditions on site? <i>(Explain in attached supporting material. Please take photographs, if possible.)</i>	<input type="checkbox"/> Yes <input checked="" type="checkbox"/> No	
Is the structure 45 years or older?	<input checked="" type="checkbox"/> Yes <input type="checkbox"/> No	Applicant believe it was built around 1970.
Is the applicant aware of any significant historical events or persons associated with the structure; or does the home have a historic marker?	<input type="checkbox"/> Yes <input checked="" type="checkbox"/> No	

REQUIRED PHOTOS




Front of Property



Rear of Property



Left Side of Property



Right Side of Property

PHOTOS OF RECOGNIZED ENVIRONMENTAL CONDITIONS



Front of Property



Front of Property



Front of Property Outwards



Front of Property Outwards

ADDITIONAL PHOTOS



Rear of Property



Rear of Property



Rear of Property Outwards



Rear of Property Outwards

ADDITIONAL PHOTOS



Left Side of Property



Left Side of Property



Left Side of Property Outwards



Left Side of Property Outwards

ADDITIONAL PHOTOS



Right Side of Property | Arrow use for reference since there is no space between applicant property and neighbor

Right Side of Property | Arrow use for reference since there is no space between applicant property and neighbor



AST



AST

ADDITIONAL PHOTOS



AST | New Generator



**AST | This generator belongs to neighbor's property |
Located at Rear of the property**




55 – Gallon Drum




55 – Gallon Drum


ADDITIONAL PHOTOS



New Water Lines & Filters



New Water Lines & Filters



Ice Machine | Applicant doesn't have photos of the area prior water lines installment.



Ice Machine

ADDITIONAL PHOTOS



Applicant didn't have a photo of the roof prior generator installment | This is as reference from google earth.



OFICINA ESTATAL DE

CONSERVACIÓN HISTÓRICA

GOBIERNO DE PUERTO RICO

Executive Director | Carlos A. Rubio Cancela | carubio@prshpo.pr.gov

Friday, May 30, 2025

Lauren B Poche

269 Avenida Ponce de León, San Juan, PR, 00917

SHPO-CF-05-28-25-10 PRDOH CDBG-DR_SBF Program_20250528_1
Case_NHPA

Dear Ms. Poche,

Our Office has received and reviewed the above referenced project in accordance with 54 USC 306108 (commonly known as Section 106 of the National Historic Preservation Act, as amended) and 36 CFR Part 800: Protection of Historic Properties from the Advisory Council on Historic Preservation. The State Historic Preservation Officer (SHPO) is to advise and assist federal agencies and other responsible entities when identifying historic properties, assessing effects upon them, and considering alternatives to avoid or reduce the project's effects.

Our records support your finding of no historic properties affected within the project's area of potential effects.

Please note that should the Agency discover other historic properties at any point during project implementation, you should notify the SHPO immediately. If you have any questions concerning our comments, do not hesitate to contact our Office.

Sincerely,

Carlos A. Rubio Cancela

State Historic Preservation Officer
CARC/GMO/ EVR





GOVERNMENT OF PUERTO RICO
DEPARTMENT OF HOUSING

April 30, 2024

Arch. Carlos A. Rubio Cancela

Executive Director
Puerto Rico State Historic Preservation Office
Cuartel de Ballajá, Third Floor
San Juan, Puerto Rico 00901

Re: Authorization to Submit Documents for Consultation

Dear Arch. Rubio Cancela,

The U.S. Department of Housing (HUD) approved the allocations of Community Development Block Grant (CDBG-DR) funds on February 9, 2018. It also approved the allocation of Community Development Block Grant Mitigation (CDBG-MIT) funds on January 27, 2020. The purpose of these allocations is to address unsatisfied needs as a result of Hurricanes Irma and Maria in September 2017; and to carry out strategic and high-impact activities to mitigate disaster risks and reduce future losses.

To comply with the environmental requirements established by HUD, the Department of Housing of Puerto Rico (PRDOH) contracted Horne Federal LLC to provide environmental review services, among others, that will support the objectives of the agenda for both CDBG-DR and CDBG -MIT Programs.

To expedite the processes, Horne Federal LLC, is authorized to submit to the State Historic Preservation Officer, documentation of projects related to both the CDBG-DR and CDBG-MIT on behalf of PRDOH.

Cordially,

Aldo A. Rivera Vázquez, PE

Director
Division of Environmental Permitting and Compliance
Office of Disaster Recovery

May 28, 2025

Carlos A. Rubio Cancela
State Historic Preservation Officer
Puerto Rico State Historic Preservation Office
Cuartel de Ballajá (Tercer Piso)
San Juan, PR 00902-3935

PUERTO RICO DISASTER RECOVERY, CDBG-DR PROGRAM: SMALL BUSINESS FINANCING PROGRAM (SBF)

SECTION 106 NHPA EFFECT DETERMINATION SUBMITTAL – ONE (1) NON-HISTORIC CASE WITH IMPROVEMENTS – *NO HISTORIC PROPERTIES AFFECTED*

Dear Architect Rubio Cancela,

On February 9, 2018, an allocation of Community Development Block Grant – Disaster Recovery (CDBG-DR) funds was approved by the United States Department of Housing and Urban Development (HUD) under the Federal Register Volume 83, No. 28, 83 FR 5844, to assist the Commonwealth of Puerto Rico in meeting unmet needs in the wake of Hurricanes Irma and Maria. On August 14, 2018, an additional \$8.22 billion recovery allocation was allocated to Puerto Rico under the Federal Register Volume 83, No. 157, 83 FR 40314. With these funding allocations, the Puerto Rico Department of Housing (PRDOH) aims to lead a comprehensive and transparent recovery for the benefit of Puerto Rico residents. To faithfully comply with HUD's environmental requirements, the PRDOH contracted Horne Federal, LLC (HORNE) to provide environmental records review services that will support their objectives for CDBG-DR.

On behalf of PRDOH and the subrecipient for the Small Business Financing Program (SBF), the Economic Development Bank for Puerto Rico, we are submitting the following 3 cases for Section 106 consultation that have improvements proposed to the property. These buildings are 45 years in age or greater and are not individually eligible or listed in the National Register of Historic Places (NRHP) or located within or adjacent to a known eligible or listed Historic District.

MUNICIPALITY	CASE ID	STREET ADDRESS
San Juan	PR-SBF-00562	219 Calle Eleanor Roosevelt

Recommendation of **“No Historic Properties Affected”**, pursuant to 36 CFR 800.4(d)(1), have been made for the proposed project. The prepared excel file presents all information for the property for your review including the case ID, locational data, photographs, proposed improvements, a link to the google map, key dates and supporting imagery, and the PRDOH Eligibility and Effect Determination.

We look forward to your response. Please contact me with any questions or concerns by email at lauren.poche@horne.com or phone at 225-405-7676.

Kindest regards,






A handwritten signature in cursive script that reads 'Lauren B. Poche'.

Lauren Bair Poche, MA

Architectural Historian, EHP Senior Manager

LBP/EA

Attachments

 DEPARTMENT OF HOUSING <small>GOVERNMENT OF PUERTO RICO</small>		PUERTO RICO DEPARTMENT OF HOUSING CDBG-DR SMALL BUSINESS FINANCING (SBF) PROGRAM IMPROVEMENTS TO NON-HISTORIC PROPERTIES: PROPERTIES 45 YEARS OR GREATER, NOT INDIVIDUALLY ELIGIBLE OR LISTED IN THE NATIONAL REGISTER OF HISTORIC PLACES (NRHP), AND NEITHER ADJACENT TO NOR LOCATED WITHIN AN ELIGIBLE OR LISTED NRHP HISTORIC DISTRICT SUBMITTAL DATE: MAY 28, 2025 - 1 CASE																	
MUNICIPALITY	CASE ID	STREET ADDRESS	PARCEL ID	LATITUDE	LONGITUDE	PROPOSED WORK	PROPERTY INFORMATION				LINK TO COUNCIL MAP	KEY DATES VERIFIED BY GOOGLE EARTH PRO. AERIAL PHOTO AND USGS MAPS	NATIONAL REGISTER ELIGIBILITY		DETERMINATION OF EFFECT				
							PHOTO (CURRENT AERIAL IMAGERY AND UP TO 3 PHOTOS: FRONT, RIGHT, LEFT)						PRDOH ELIGIBILITY DETERMINATION	SHFO CONCURRENCE (SHFO USE ONLY)	PRDOH EFFECT DETERMINATION	SHFO CONCURRENCE (SHFO USE ONLY)	PRDOH COMMENTS	SHFO COMMENTS	
San Juan	PR-SBF-00562	29 Calle Eleanor Roosevelt	063-041-03-48-008	18.420507	-66.090993	Installation of new generator on roof of business and new ice machine with new water lines and filters.					https://www.google.com/maps/@18.420507,-66.090993,15z	ca. 1905	Building is present on 1987 aerial imagery, but not on 1902 aerial imagery.	Ineligible	Select Eligibility	No Historic Properties Affected	Select Effect	Prepared by Elizabeth Adams, MA on 5/23/2025.	

CaseID	Registry_ID	PGM_SYS_ID
PR-SBF-00	1.1E+11	PR0000007212700031
PR-SBF-00	1.1E+11	PR0000007212700076
PR-SBF-00	1.1E+11	PR0002196368
PR-SBF-00	1.1E+11	PRR1000L2
PR-SBF-00	1.1E+11	PRR1000L2
PR-SBF-00	1.1E+11	PRC200400208
PR-SBF-00	1.1E+11	PRN008015588
PR-SBF-00	1.1E+11	PRR000010819
PR-SBF-00	1.1E+11	PR0000007212700025
PR-SBF-00	1.1E+11	PRD980299291
PR-SBF-00	1.1E+11	00918NDSTR209ON
PR-SBF-00	1.1E+11	PRR000021501
PR-SBF-00	1.1E+11	PRD982275455
PR-SBF-00	1.1E+11	PRR000025577
PR-SBF-00	1.1E+11	PRR10BS26
PR-SBF-00	1.1E+11	PRR10BS26
PR-SBF-00	1.1E+11	PRR000018283
PR-SBF-00	1.1E+11	PR0000333484
PR-SBF-00	1.1E+11	PRR000007369
PR-SBF-00	1.1E+11	PR0000007212700700
PR-SBF-00	1.1E+11	PRO007002355
PR-SBF-00	1.1E+11	PRO007002520
PR-SBF-00	1.1E+11	PRR000010850
PR-SBF-00	1.1E+11	PRN008016735
PR-SBF-00	1.1E+11	PRR000011783
PR-SBF-00	1.1E+11	PRR000004911
PR-SBF-00	1.1E+11	PRR040013
PR-SBF-00	1.1E+11	PRR040013
PR-SBF-00	1.1E+11	PRR000012088
PR-SBF-00	1.1E+11	PR0000007212700100
PR-SBF-00	1.1E+11	PRD982790859
PR-SBF-00	1.1E+11	00918NDLCX198CH
PR-SBF-00	1.1E+11	PRD987379153
PR-SBF-00	1.1E+11	PRR05A870
PR-SBF-00	1.1E+11	PRR000014985
PR-SBF-00	1.1E+11	PR0000007212790002
PR-SBF-00	1.1E+11	PR2470000918
PR-SBF-00	1.1E+11	PRR000024885
PR-SBF-00	1.1E+11	PRR000024885
PR-SBF-00	1.1E+11	PRR10B463
PR-SBF-00	1.1E+11	PRR000006387
PR-SBF-00	1.1E+11	PR0000007212700086
PR-SBF-00	1.1E+11	PRR000007351
PR-SBF-00	1.1E+11	PRD090450412
PR-SBF-00	1.1E+11	PRR05J023
PR-SBF-00	1.1E+11	PRR05J023
PR-SBF-00	1.1E+11	PRR000005348
PR-SBF-00	1.1E+11	PRN008021420

PR-SBF-00 1.1E+11 PRD090139098
PR-SBF-00 1.1E+11 PRR000017806
PR-SBF-00 1.1E+11 PRD981075724
PR-SBF-00 1.1E+11 PRD982728149
PR-SBF-00 1.1E+11 PRR000010678
PR-SBF-00 1.1E+11 PRN008009821
PR-SBF-00 1.1E+11 PRD057826356
PR-SBF-00 1.1E+11 PRR000006783
PR-SBF-00 1.1E+11 PRR000011999
PR-SBF-00 1.1E+11 PRD987375490
PR-SBF-00 1.1E+11 PRR10007U
PR-SBF-00 1.1E+11 PRR10007U
PR-SBF-00 1.1E+11 PRR000004820
PR-SBF-00 1.1E+11 PRD090086042
PR-SBF-00 1.1E+11 PRR000000604
PR-SBF-00 1.1E+11 PRR1000E8
PR-SBF-00 1.1E+11 PRR1000E8
PR-SBF-00 1.1E+11 PRR1000EG
PR-SBF-00 1.1E+11 PRR1000EG
PR-SBF-00 1.1E+11 PRR000011593
PR-SBF-00 1.1E+11 PRD090095647
PR-SBF-00 1.1E+11 PRR000002022
PR-SBF-00 1.1E+11 PRR000015099
PR-SBF-00 1.1E+11 PRR000027227
PR-SBF-00 1.1E+11 PR0000007212700003
PR-SBF-00 1.1E+11 PRO007001951
PR-SBF-00 1.1E+11 PRR000024943
PR-SBF-00 1.1E+11 PRO007001860
PR-SBF-00 1.1E+11 PRC200400166

Name	Location	Municipio	Latitude
SUPREME QUALITY CLEANERS	208 AVENIDA ELEAN		18.42054
CELIA'S LAUNDRY	247 ELEANOR ROOS		18.42004
CELIA'S LAUNDRY	247 ELEANOR ROOS		18.42004
PARQUE GANDARA	PARQUE JOSE NARC		18.4223
PARQUE GANDARA	PARQUE JOSE NARC		18.4223
AMERICAN INTERNATIONAL PLAZA, ETHYLENE GLYCOL RELEASE	250 MUNOZ RIVERA		18.42135
LABORATORIO DE PATOLOGIA DR NOY	123 RODRIGO DE TF		18.41868
BISMARCK TRADING INC	211 CALLE O'NEILL		18.42243
INDUSTRIAL LECHERA DE PUERTO RICO INC	209 CALLE O'NEILL		18.42258
INDUSTRIAL LECHERA DE PUERTO RICO INC	209 CALLE O'NEILL		18.42258
INDUSTRIAL LECHERA DE PUERTO RICO INC	209 CALLE O'NEILL		18.42258
FERNANDEZ GARCIA CLINIC	MUNOZ RIVERA & R		18.42341
ORGANIZATIONAL MAINT SHOP #6	ROOSEVELT AVE		18.42345
CVS PHARMACY #10314	374 AVE PONCE DE		18.42184
FEDERAL PARKING GARAGE (CONSTRUCTION PROJECT)	CHARDON STREET #		18.42389
FEDERAL PARKING GARAGE (CONSTRUCTION PROJECT)	CHARDON STREET #		18.42389
FUTURE ATLANTIS CONDOMINIUM	404 PONCE DE LEON		18.42102
POLYTECHNIC UNIVERSITY OF PR	377 PONCE DE LEON		18.42211
TROPICOLOR PUERTA DE TIERRA	406 PONCE DE LEON		18.42087
ABILIO AUTO AIRE	372 AVE PONCE DE		18.4224
CHICO SHELL SERVICE STATION	359 PONCE DE LEON		18.42277
CHICO SHELL SERVICE STATION	359 PONCE DE LEON		18.42277
TISCHER & CO INC	362 PONCE DE LEON		18.42282
HOSPITAL PAVIA	431 PONCE DE LEON		18.41999
UNION ASSET MANAGEMENT	416 AVE PONCE DE		18.41992
SHELL CO PR LTD SHELL SS 0124 GARAJE BER	351 AVE PONCE DE		18.42309
UNIV OF PUERTO RICO	431 PONCE DE LEON		18.42023
UNIV OF PUERTO RICO	431 PONCE DE LEON		18.42023
UNIV OF PUERTO RICO	431 PONCE DE LEON		18.42023
EDUCLEAN INC	110 CALLE LOAIZA C		18.41683
ASOCIACION MAESTROS DE PUERTO RICO	452 AVE PONCE DE		18.41887
INDULAC	AVE CARLOS CHAR		18.42425
AUTORIDAD PARA EL FINANCIAMIENTO DE LA INFRAESTRUCTU	268 MUNOZ RIVERA		18.42515
INDUSTRIA LECHERA DE PR, INC	198 CHARDON AVE,		18.4228
AEELA MAIN BLDG HATO REY	459 PONCE DE LEON		18.41829
FEDERICO DEGETAU FEDERAL BUILDING AND CLEMENTE RUIZ	150 CARLOS CHARD		18.42469
FEDERICO DEGETAU FEDERAL BUILDING AND CLEMENTE RUIZ	150 CARLOS CHARD		18.42469
FEDERICO DEGETAU FEDERAL BUILDING AND CLEMENTE RUIZ	150 CARLOS CHARD		18.42469
FEDERICO DEGETAU FEDERAL BUILDING AND CLEMENTE RUIZ	150 CARLOS CHARD		18.42469
CARIBE VILLAGE RESIDENTIAL DEVELOPMENT (PASEO CARIBE	PONCE DE LEON AV		18.41806
SHELL CO PR LTD SS 804975 MARTIN PENA	PONCE DE LEON AV		18.41806
DRY CLEAN USA	15 CALLE CARLOS F		18.42457
TROPICOLOR LBA	268 PONCE DE LEON		18.42508
CHASE MANHATTAN BANK NA THE	254 MUNOZ RIVERA		18.42593
INDULAC	198 CHARDON AVEN		18.42359
INDULAC	198 CHARDON AVEN		18.42359
SHELL CO PR LTD SS 0787 REGIS SVC CTR	DOMENECH AVE & F		18.41464
DOMENECH PATHOLOGY & TOXICOLOGY LABORATORY	255 CALLE MANUEL		18.41446

FIREYE - ROCKWELL INTL	277 TENIETE CESAR	18.42207
DELTA MAINTENANCE SERVICES INC	250 AVE PONCE DE	18.42602
UNIVERSIDAD DEL SAGRADO CORAZON	STOP 25.5 PONCE D	18.42608
ALLIED MANAGEMENT	255 AVE PONCE DE	18.42608
TEXACO PR INC - PONCE DE LEON SS	510 AVE PONCE DE	18.41669
BORINQUEN PETROLEUM	429 PADRE RUFO ST	18.42002
NATION WIDE INSURANCE CO	16 MEXICO STREET	18.42501
PUERTO RICO ELECTRIC POWER AUTH	208 LUIS MUNOZ RIV	18.427
PUERTO RICO ELECTRIC POWER AUTH	208 LUIS MUNOZ RIV	18.427
COLISEO ROBERTO CLEMENTE	AVE FD ROOSEVELT	18.419
PRIDCO PROJECT L-091-0-52 LOTS 1, 2 & 3	AVE. FD ROOSEVEL	18.4205
PRIDCO PROJECT L-091-0-52 LOTS 1, 2 & 3	AVE. FD ROOSEVEL	18.4205
BANCO POPULAR OF PR	209 AVENIDA JUAN F	18.4271
BANCO POPULAR OF PR	209 AVENIDA JUAN F	18.4271
POLICIA DE PUERTO RICO	ROOSEVELT AVE #1	18.42468
BANCO POPULAR HATO REY CAMPUS - BRIDGE SITE	204 MUNOZ RIVERA	18.4275
BANCO POPULAR HATO REY CAMPUS - BRIDGE SITE	204 MUNOZ RIVERA	18.4275
BANCO POPULAR HATO REY CAMPUS - BRIDGE SITE	204 MUNOZ RIVERA	18.4275
BANCO POPULAR HATO REY CAMPUS - BRIDGE SITE	204 MUNOZ RIVERA	18.4275
NEXT DAY SIGNS INC	551 PONCE DE LEON	18.41581
TELEMUNDO OF PR	383 FD ROOSEVELT	18.42103
COMISION ESTATAL DE ELECCIONES	383 AVE FD ROOSEV	18.42103
COMPANIA PETROLERA CARIBE INC	530 PONCE DE LEON	18.41557
HATO REY PATHOLOGY ASSOCIATES INC	300 MANUEL DOMEN	18.41378
DIFFERENT CLEANERS	AVE. F. ROOSEVELT	18.42426
STYLING GARAGE	24 GUAYAMA ST	18.41609
EDP UNIVERSITY	560 AVENIDA JUAN F	18.41509
AUTOCENTRO TOYOTA	MUNOZ RIVERA AVE	18.41356
AQUABLUE TOWERS	50 AVE LUIS MUÑOZ	18.43051

Longitude	Type	Report
-66.0603	AIR	https://echo.epa.gov/detailed-facility-report?fid=110001662120
-66.0627	AIR	https://echo.epa.gov/detailed-facility-report?fid=110012536158
-66.0627	SEMS	https://echo.epa.gov/detailed-facility-report?fid=110012536158
-66.0595	NPDES	https://echo.epa.gov/detailed-facility-report?fid=110071896587
-66.0595	NPDES	https://echo.epa.gov/detailed-facility-report?fid=110071896587
-66.0639	SEMS	https://echo.epa.gov/detailed-facility-report?fid=110037286102
-66.0575	RCRAINFO	https://echo.epa.gov/detailed-facility-report?fid=110031300385
-66.0644	RCRAINFO	https://echo.epa.gov/detailed-facility-report?fid=110006434073
-66.0645	AIR	https://echo.epa.gov/detailed-facility-report?fid=110001660140
-66.0645	RCRAINFO	https://echo.epa.gov/detailed-facility-report?fid=110001660140
-66.0645	TRIS	https://echo.epa.gov/detailed-facility-report?fid=110001660140
-66.0582	RCRAINFO	https://echo.epa.gov/detailed-facility-report?fid=110035439488
-66.0582	RCRAINFO	https://echo.epa.gov/detailed-facility-report?fid=110007809657
-66.0568	RCRAINFO	https://echo.epa.gov/detailed-facility-report?fid=110066978328
-66.0636	NPDES	https://echo.epa.gov/detailed-facility-report?fid=110043749851
-66.0636	NPDES	https://echo.epa.gov/detailed-facility-report?fid=110043749851
-66.0566	RCRAINFO	https://echo.epa.gov/detailed-facility-report?fid=110031296988
-66.0569	RCRAINFO	https://echo.epa.gov/detailed-facility-report?fid=110006433378
-66.0566	RCRAINFO	https://echo.epa.gov/detailed-facility-report?fid=110004893394
-66.057	AIR	https://echo.epa.gov/detailed-facility-report?fid=110001661201
-66.0571	RCRAINFO	https://echo.epa.gov/detailed-facility-report?fid=110007815178
-66.0571	RCRAINFO	https://echo.epa.gov/detailed-facility-report?fid=110007815178
-66.0571	RCRAINFO	https://echo.epa.gov/detailed-facility-report?fid=110004894856
-66.0564	RCRAINFO	https://echo.epa.gov/detailed-facility-report?fid=110031440545
-66.0564	RCRAINFO	https://echo.epa.gov/detailed-facility-report?fid=110006434091
-66.0572	RCRAINFO	https://echo.epa.gov/detailed-facility-report?fid=110004892974
-66.0563	NPDES	https://echo.epa.gov/detailed-facility-report?fid=110004895445
-66.0563	NPDES	https://echo.epa.gov/detailed-facility-report?fid=110004895445
-66.0563	RCRAINFO	https://echo.epa.gov/detailed-facility-report?fid=110004895445
-66.058	AIR	https://echo.epa.gov/detailed-facility-report?fid=110001991122
-66.0561	RCRAINFO	https://echo.epa.gov/detailed-facility-report?fid=110004889489
-66.0647	TRIS	https://echo.epa.gov/detailed-facility-report?fid=110037238682
-66.0586	RCRAINFO	https://echo.epa.gov/detailed-facility-report?fid=110011936888
-66.066	NPDES	https://echo.epa.gov/detailed-facility-report?fid=110010791982
-66.0559	RCRAINFO	https://echo.epa.gov/detailed-facility-report?fid=110029187742
-66.0645	AIR	https://echo.epa.gov/detailed-facility-report?fid=110007353960
-66.0645	RCRAINFO	https://echo.epa.gov/detailed-facility-report?fid=110007353960
-66.0645	RCRAINFO	https://echo.epa.gov/detailed-facility-report?fid=110007353960
-66.0645	SEMS	https://echo.epa.gov/detailed-facility-report?fid=110007353960
-66.0559	NPDES	https://echo.epa.gov/detailed-facility-report?fid=110037276006
-66.0559	RCRAINFO	https://echo.epa.gov/detailed-facility-report?fid=110006433975
-66.065	AIR	https://echo.epa.gov/detailed-facility-report?fid=110001991453
-66.0576	RCRAINFO	https://echo.epa.gov/detailed-facility-report?fid=110009437662
-66.0587	RCRAINFO	https://echo.epa.gov/detailed-facility-report?fid=110009436360
-66.0662	NPDES	https://echo.epa.gov/detailed-facility-report?fid=110071065686
-66.0662	NPDES	https://echo.epa.gov/detailed-facility-report?fid=110071065686
-66.0617	RCRAINFO	https://echo.epa.gov/detailed-facility-report?fid=110007818870
-66.0622	RCRAINFO	https://echo.epa.gov/detailed-facility-report?fid=110039562700

-66.0673 RCRAINFO(<https://echo.epa.gov/detailed-facility-report?fid=110006433476>)
-66.0578 RCRAINFO(<https://echo.epa.gov/detailed-facility-report?fid=110022481152>)
-66.0578 RCRAINFO(<https://echo.epa.gov/detailed-facility-report?fid=110042086970>)
-66.0578 RCRAINFO(<https://echo.epa.gov/detailed-facility-report?fid=110006433617>)
-66.0555 RCRAINFO(<https://echo.epa.gov/detailed-facility-report?fid=110006434064>)
-66.0542 RCRAINFO(<https://echo.epa.gov/detailed-facility-report?fid=110014361699>)
-66.0558 RCRAINFO(<https://echo.epa.gov/detailed-facility-report?fid=110006433449>)
-66.059 RCRAINFO(<https://echo.epa.gov/detailed-facility-report?fid=110004895392>)
-66.059 RCRAINFO(<https://echo.epa.gov/detailed-facility-report?fid=110004895392>)
-66.068 RCRAINFO(<https://echo.epa.gov/detailed-facility-report?fid=110007811751>)
-66.0682 NPDES <https://echo.epa.gov/detailed-facility-report?fid=110070553561>
-66.0682 NPDES <https://echo.epa.gov/detailed-facility-report?fid=110070553561>
-66.0588 RCRAINFO(<https://echo.epa.gov/detailed-facility-report?fid=110006433458>)
-66.0588 RCRAINFO(<https://echo.epa.gov/detailed-facility-report?fid=110006433458>)
-66.055 RCRAINFO(<https://echo.epa.gov/detailed-facility-report?fid=110004891573>)
-66.0593 NPDES <https://echo.epa.gov/detailed-facility-report?fid=110071279054>
-66.0593 NPDES <https://echo.epa.gov/detailed-facility-report?fid=110071279054>
-66.0593 NPDES <https://echo.epa.gov/detailed-facility-report?fid=110071279054>
-66.0593 NPDES <https://echo.epa.gov/detailed-facility-report?fid=110071279054>
-66.0553 RCRAINFO(<https://echo.epa.gov/detailed-facility-report?fid=110004895212>)
-66.0686 RCRAINFO(<https://echo.epa.gov/detailed-facility-report?fid=110006433467>)
-66.0686 RCRAINFO(<https://echo.epa.gov/detailed-facility-report?fid=110009437421>)
-66.0553 RCRAINFO(<https://echo.epa.gov/detailed-facility-report?fid=110012555181>)
-66.0643 RCRAINFO(<https://echo.epa.gov/detailed-facility-report?fid=110071140108>)
-66.0541 AIR <https://echo.epa.gov/detailed-facility-report?fid=110037607328>
-66.0544 RCRAINFO(<https://echo.epa.gov/detailed-facility-report?fid=110006433902>)
-66.0551 RCRAINFO(<https://echo.epa.gov/detailed-facility-report?fid=110062916457>)
-66.0568 RCRAINFO(<https://echo.epa.gov/detailed-facility-report?fid=110007814945>)
-66.0596 SEMS <https://echo.epa.gov/detailed-facility-report?fid=110037286059>

Distance	Impact	Update_Date	
244.4265	No	7/13/2025, 8:00 PM	
617.2335	No	7/13/2025, 8:00 PM	
617.2335	No	7/13/2025, 8:00 PM	
827.6683	No	7/13/2025, 8:00 PM	
827.6683	No	7/13/2025, 8:00 PM	
1048.074	No	7/13/2025, 8:00 PM	
1368.716	No	7/13/2025, 8:00 PM	
1381.964	No	7/13/2025, 8:00 PM	
1428.471	No	7/13/2025, 8:00 PM	
1428.471	No	7/13/2025, 8:00 PM	
1428.471	No	7/13/2025, 8:00 PM	
1439.862	No	7/13/2025, 8:00 PM	
1447.423	No	7/13/2025, 8:00 PM	
1516.304	No	7/13/2025, 8:00 PM	
1523.544	No	7/13/2025, 8:00 PM	
1523.544	No	7/13/2025, 8:00 PM	
1524.725	No	7/13/2025, 8:00 PM	
1527.376	No	7/13/2025, 8:00 PM	
1531.228	No	7/13/2025, 8:00 PM	
1545.603	No	7/13/2025, 8:00 PM	
1579.564	No	7/13/2025, 8:00 PM	
1579.564	No	7/13/2025, 8:00 PM	
1585.179	No	7/13/2025, 8:00 PM	
1605.937	No	7/13/2025, 8:00 PM	
1616.042	No	7/13/2025, 8:00 PM	
1617.191	No	7/13/2025, 8:00 PM	
1629.005	No	7/13/2025, 8:00 PM	
1629.005	No	7/13/2025, 8:00 PM	
1629.005	No	7/13/2025, 8:00 PM	Clears on distance
1693.518	No	7/13/2025, 8:00 PM	
1797.534	No	7/13/2025, 8:00 PM	
1854.776	No	7/13/2025, 8:00 PM	
1879.882	No	7/13/2025, 8:00 PM	
1923.204	No	7/13/2025, 8:00 PM	
1931.537	No	7/13/2025, 8:00 PM	
1944.237	No	7/13/2025, 8:00 PM	
1944.237	No	7/13/2025, 8:00 PM	
1944.237	No	7/13/2025, 8:00 PM	
1944.237	No	7/13/2025, 8:00 PM	
1986.517	No	7/13/2025, 8:00 PM	
1986.517	No	7/13/2025, 8:00 PM	
2020.732	No	7/13/2025, 8:00 PM	
2026.44	No	7/13/2025, 8:00 PM	
2116.715	No	7/13/2025, 8:00 PM	
2120.103	No	7/13/2025, 8:00 PM	Clears on distance
2120.103	No	7/13/2025, 8:00 PM	Clears on distance
2146.908	No	7/13/2025, 8:00 PM	
2239.247	No	7/13/2025, 8:00 PM	

2241.263 No	7/13/2025, 8:00 PM
2279.467 No	7/13/2025, 8:00 PM
2295.27 No	7/13/2025, 8:00 PM
2295.27 No	7/13/2025, 8:00 PM
2348.142 No	7/13/2025, 8:00 PM
2360.288 No	7/13/2025, 8:00 PM
2417.543 No	7/13/2025, 8:00 PM
2457.705 No	7/13/2025, 8:00 PM
2457.705 No	7/13/2025, 8:00 PM
2490.695 No	7/13/2025, 8:00 PM
2498.183 No	7/13/2025, 8:00 PM
2498.183 No	7/13/2025, 8:00 PM
2507.648 No	7/13/2025, 8:00 PM
2507.648 No	7/13/2025, 8:00 PM
2581.12 No	7/13/2025, 8:00 PM
2601.294 No	7/13/2025, 8:00 PM
2601.294 No	7/13/2025, 8:00 PM
2601.294 No	7/13/2025, 8:00 PM
2601.294 No	7/13/2025, 8:00 PM
2604.769 No	7/13/2025, 8:00 PM
2648.833 No	7/13/2025, 8:00 PM
2648.833 No	7/13/2025, 8:00 PM
2675.582 No	7/13/2025, 8:00 PM
2710.269 No	7/13/2025, 8:00 PM
2747.163 No	7/13/2025, 8:00 PM
2790.011 No	7/13/2025, 8:00 PM
2825.223 No	7/13/2025, 8:00 PM
2907.206 No	7/13/2025, 8:00 PM
3658.735 No	7/13/2025, 8:00 PM

Radon
Attachments



GOVERNMENT OF PUERTO RICO
DEPARTMENT OF HOUSING

August 20, 2024

Mrs. Carmen R. Guerrero Pérez
Director
Caribbean Environmental Protection Division
City View Plaza II – Suite 7000
#48 Rd. 165 km 1.2
Guaynabo, PR 00968-8069

Via email: guerrero.carmen@epa.gov

RE: Request for information regarding available data on radon testing and levels within Puerto Rico

The Puerto Rico Department of Housing (PRDOH) kindly requests your assistance in gathering data, information, or reports related to radon testing in Puerto Rico, as this information is crucial for our compliance with the U.S. Department of Housing and Urban Development (HUD) Community Planning and Development (CPD) Notice CDP-23-103.

This Notice emphasizes the importance of radon testing and mitigation in ensuring safe living environments, particularly in HUD-assisted properties. PRDOH, as the grantee of the Community Development Block Grant for Disaster Recovery and Mitigation (CDBG-DR/MIT), is responsible for ensuring compliance with environmental requirements under CDBG-DR/MIT programs. To fulfill our obligations under this Notice, we must compile comprehensive and up-to-date information on radon levels, testing practices, and any mitigation efforts within the islands of Puerto Rico.

Specifically, we are seeking for possible availability of the following information:

Radon testing data – Results from radon testing conducted within your agency's purview, including details on location, testing methods, and recorded radon levels.

Barbosa Ave. #606, Building Juan C. Cordero Dávila, Río Piedras, PR 00918 | PO Box 21365 San Juan, PR 00928-1365
Tel: (787) 274-2527 | www.cuarenda.pr.gov

CDBG-DR/MIT Program
Request for information in relation with HUD CPD-23-103 for Puerto Rico
Page 2 / 2

Reports and assessments – Any reports, studies, or assessments your agency has produced or commissioned that address radon testing or mitigation.

Policies and guidelines – Information or any policy, guideline, or protocol your agency follows concerning radon testing, exposure limits, or mitigation.

Historical data – If available, historical data or trends in radon levels within the regions you monitor that may impact HUD-assisted housing.

This information is vital to ensure that our radon management strategies are practical and compliant with federal requirements. If some of this information may be sensitive or confidential, we are prepared to discuss any necessary agreements or protocols for sharing this data securely.

Please let us know if you require additional details or have any questions regarding this request. We would greatly appreciate your response by September 15, 2024, so we can incorporate this data into our ongoing compliance efforts.

Thank you in advance for your cooperation and support. We look forward to working together on this critical initiative.

Sincerely,

William O. Rodríguez Rodríguez, Esq.
Secretary

Cc: Mr. Oleg Povelko, Povelko.Oleg@epa.gov
Mr. Matthew Lantila, lantila.matthew@epa.gov



GOVERNMENT OF PUERTO RICO
DEPARTMENT OF HOUSING

August 20, 2024

Dr. Silvina Cancelos
Professor
College of Engineering
University of Puerto Rico – Mayagüez Campus
259 Norte Blvd. Alfonso Valdés Cobián
Mayagüez, Puerto Rico

Via email: silvina.cancelos@upr.edu

RE: Request for information regarding available data on radon testing and levels within Puerto Rico

The Puerto Rico Department of Housing (PRDOH) kindly requests your assistance in gathering data, information, or reports related to radon testing in Puerto Rico, as this information is crucial for our compliance with the U.S. Department of Housing and Urban Development (HUD) Community Planning and Development (CPD) Notice CDP-23-103.

This Notice emphasizes the importance of radon testing and mitigation in ensuring safe living environments, particularly in HUD-assisted properties. PRDOH, as the grantee of the Community Development Block Grant for Disaster Recovery and Mitigation (CDBG-DR/MIT), is responsible for ensuring compliance with environmental requirements under CDBG-DR/MIT programs. To fulfill our obligations under this Notice, we must compile comprehensive and up-to-date information on radon levels, testing practices, and any mitigation efforts within the islands of Puerto Rico.

Specifically, we are seeking for possible availability of the following information:

Radon testing data – Results from radon testing conducted within your agency's purview, including details on location, testing methods, and recorded radon levels.

Barbosa Ave. #606, Building Juan C. Cordero Dávila, Río Piedras, PR 00918 | PO Box 21365 San Juan, PR 00928-1365
Tel: (787) 274-2527 | www.cuarenda.pr.gov

CDBG-DR/MIT Program
Request for information in relation with HUD CPD-23-103 for Puerto Rico
Page 2 / 2

Reports and assessments – Any reports, studies, or assessments your agency has produced or commissioned that address radon testing or mitigation.

Policies and guidelines – Information or any policy, guideline, or protocol your agency follows concerning radon testing, exposure limits, or mitigation.

Historical data – If available, historical data or trends in radon levels within the regions you monitor that may impact HUD-assisted housing.

This information is vital to ensure that our radon management strategies are practical and compliant with federal requirements. If some of this information may be sensitive or confidential, we are prepared to discuss any necessary agreements or protocols for sharing this data securely.

Please let us know if you require additional details or have any questions regarding this request. We would greatly appreciate your response by September 15, 2024, so we can incorporate this data into our ongoing compliance efforts.

Thank you in advance for your cooperation and support. We look forward to working together on this critical initiative.

Sincerely,

William O. Rodríguez Rodríguez, Esq.
Secretary

Cc: Dr. Carlos Marín, carlos.marin3@upr.edu



August 20, 2024

Dr. Jessica Izarry
Director
Office of Island Affairs
U.S. Centers for Disease Control and Prevention
1324 CII Canada, San Juan, 00920
Guaynabo, PR 00968-8069

Via email: OIA@cdc.gov

RE: Request for Information regarding available data on radon testing and levels within Puerto Rico

The Puerto Rico Department of Housing (PRDOH) kindly requests your assistance in gathering data, information, or reports related to radon testing in Puerto Rico, as this information is crucial for our compliance with the U.S. Department of Housing and Urban Development (HUD) Community Planning and Development (CPD) Notice CDP-23-103.

This Notice emphasizes the importance of radon testing and mitigation in ensuring safe living environments, particularly in HUD-assisted properties. PRDOH, as the grantee of the Community Development Block Grant for Disaster Recovery and Mitigation (CDBG-DR/MIT), is responsible for ensuring compliance with environmental requirements under CDBG-DR/MIT programs. To fulfill our obligations under this Notice, we must compile comprehensive and up-to-date information on radon levels, testing practices, and any mitigation efforts within the islands of Puerto Rico.

Specifically, we are seeking for possible availability of the following information:

Radon testing data – Results from radon testing conducted within your agency's purview, including details on location, testing methods, and recorded radon levels.

Reports and assessments – Any reports, studies, or assessments your agency has produced or commissioned that address radon testing or mitigation.

Policies and guidelines – Information or any policy, guideline, or protocol your agency follows concerning radon testing, exposure limits, or mitigation.

Historical data – if available, historical data or trends in radon levels within the regions you monitor that may impact HUD-assisted housing.

This information is vital to ensure that our radon management strategies are practical and compliant with federal requirements, if some of this information may be sensitive or confidential, we are prepared to discuss any necessary agreements or protocols for sharing this data securely.

Please let us know if you require additional details or have any questions regarding this request. We would greatly appreciate your response by September 15, 2024, so we can incorporate this data into our ongoing compliance efforts.

Thank you in advance for your cooperation and support. We look forward to working together on this critical initiative.

Sincerely,

William O. Rodríguez Rodríguez, Esq.
Secretary



August 20, 2024

Mrs. Anais Rodríguez
Secretary
Puerto Rico Department of Natural Resources
Carretera 8838, km. 6.3, Sector El Cinco,
Río Piedras San Juan, PR 00926

Via email: anais.rodriguez@dma.pr.gov

RE: Request for Information regarding available data on radon testing and levels within Puerto Rico

The Puerto Rico Department of Housing (PRDOH) kindly requests your assistance in gathering data, information, or reports related to radon testing in Puerto Rico, as this information is crucial for our compliance with the U.S. Department of Housing and Urban Development (HUD) Community Planning and Development (CPD) Notice CDP-23-103.

This Notice emphasizes the importance of radon testing and mitigation in ensuring safe living environments, particularly in HUD-assisted properties. PRDOH, as the grantee of the Community Development Block Grant for Disaster Recovery and Mitigation (CDBG-DR/MIT), is responsible for ensuring compliance with environmental requirements under CDBG-DR/MIT programs. To fulfill our obligations under this Notice, we must compile comprehensive and up-to-date information on radon levels, testing practices, and any mitigation efforts within the islands of Puerto Rico.

Specifically, we are seeking for possible availability of the following information:

Radon testing data – Results from radon testing conducted within your agency's purview, including details on location, testing methods, and recorded radon levels.

Reports and assessments – Any reports, studies, or assessments your agency has produced or commissioned that address radon testing or mitigation.

Policies and guidelines – Information or any policy, guideline, or protocol your agency follows concerning radon testing, exposure limits, or mitigation.

Historical data – if available, historical data or trends in radon levels within the regions you monitor that may impact HUD-assisted housing.

This information is vital to ensure that our radon management strategies are practical and compliant with federal requirements. If some of this information may be sensitive or confidential, we are prepared to discuss any necessary agreements or protocols for sharing this data securely.

Please let us know if you require additional details or have any questions regarding this request. We would greatly appreciate your response by September 15, 2024, so we can incorporate this data into our ongoing compliance efforts.

Thank you in advance for your cooperation and support. We look forward to working together on this critical initiative.

Sincerely,

William O. Rodríguez Rodríguez, Esq.
Secretary

Cc: Mr. Luis Márquez, secretariogaire@dma.pr.gov
Eng. Amarilys Rosario, aire@dma.pr.gov
Mrs. Elid Ortegá, ortega@dma.pr.gov



August 20, 2024

Dr. Carlos R. Mellado López
Secretary
Puerto Rico Department of Health
PO Box 70184
San Juan, PR 00936-8184

Via email: drCarlos.mellado@salud.pr.gov

RE: Request for Information regarding available data on radon testing and levels within Puerto Rico

The Puerto Rico Department of Housing (PRDOH) kindly requests your assistance in gathering data, information, or reports related to radon testing in Puerto Rico, as this information is crucial for our compliance with the U.S. Department of Housing and Urban Development (HUD) Community Planning and Development (CPD) Notice CDP-23-103.

This Notice emphasizes the importance of radon testing and mitigation in ensuring safe living environments, particularly in HUD-assisted properties. PRDOH, as the grantee of the Community Development Block Grant for Disaster Recovery and Mitigation (CDBG-DR/MIT), is responsible for ensuring compliance with environmental requirements under CDBG-DR/MIT programs. To fulfill our obligations under this Notice, we must compile comprehensive and up-to-date information on radon levels, testing practices, and any mitigation efforts within the islands of Puerto Rico.

Specifically, we are seeking for possible availability of the following information:

Radon testing data – Results from radon testing conducted within your agency's purview, including details on location, testing methods, and recorded radon levels.

Reports and assessments – Any reports, studies, or assessments your agency has produced or commissioned that address radon testing or mitigation.



August 20, 2024

Mrs. Holly Weyers
Regional Director, Southeast – Puerto Rico
US Geological Survey
3916 Sunset Ridge Road
Raleigh, NC 27607

Via email: hswyers@usgs.gov

RE: Request for Information regarding available data on radon testing and levels within Puerto Rico

The Puerto Rico Department of Housing (PRDOH) kindly requests your assistance in gathering data, information, or reports related to radon testing in Puerto Rico, as this information is crucial for our compliance with the U.S. Department of Housing and Urban Development (HUD) Community Planning and Development (CPD) Notice CDP-23-103.

This Notice emphasizes the importance of radon testing and mitigation in ensuring safe living environments, particularly in HUD-assisted properties. PRDOH, as the grantee of the Community Development Block Grant for Disaster Recovery and Mitigation (CDBG-DR/MIT), is responsible for ensuring compliance with environmental requirements under CDBG-DR/MIT programs. To fulfill our obligations under this Notice, we must compile comprehensive and up-to-date information on radon levels, testing practices, and any mitigation efforts within the islands of Puerto Rico.

Specifically, we are seeking for possible availability of the following information:

Radon testing data – Results from radon testing conducted within your agency's purview, including details on location, testing methods, and recorded radon levels.

Reports and assessments – Any reports, studies, or assessments your agency has produced or commissioned that address radon testing or mitigation.

Policies and guidelines – Information or any policy, guideline, or protocol your agency follows concerning radon testing, exposure limits, or mitigation.

Historical data – If available, historical data or trends in radon levels within the regions you monitor that may impact HUD-assisted housing.

This information is vital to ensure that our radon management strategies are practical and compliant with federal requirements. If some of this information may be sensitive or confidential, we are prepared to discuss any necessary agreements or protocols for sharing this data securely.

Please let us know if you require additional details or have any questions regarding this request. We would greatly appreciate your response by September 15, 2024, so we can incorporate this data into our ongoing compliance efforts.

Thank you in advance for your cooperation and support. We look forward to working together on this critical initiative.

Sincerely,

William O. Rodríguez Rodríguez, Esq.
Secretary

Cc: Mr. Raúl Hernández Dabla, rahernandez2@salud.pr.gov

Policies and guidelines – Information or any policy, guideline, or protocol your agency follows concerning radon testing, exposure limits, or mitigation.

Historical data – If available, historical data or trends in radon levels within the regions you monitor that may impact HUD-assisted housing.

This information is vital to ensure that our radon management strategies are practical and compliant with federal requirements. If some of this information may be sensitive or confidential, we are prepared to discuss any necessary agreements or protocols for sharing this data securely.

Please let us know if you require additional details or have any questions regarding this request. We would greatly appreciate your response by September 15, 2024, so we can incorporate this data into our ongoing compliance efforts.

Thank you in advance for your cooperation and support. We look forward to working together on this critical initiative.

Sincerely,

William O. Rodríguez Rodríguez, Esq.
Secretary

Cc: Mr. R. Randall Schumann, rschumann@usgs.gov

From: Charp, Paul (CDC/NCEH/DEHSP) <pac4@cdc.gov>
Sent: Tuesday, September 3, 2024 6:36 AM
To: Miranda, Sandra (CDC/PHIC/DPS); Irizarry, Jessica (CDC/PHIC/DPS); Rzeszotarski, Peter (CDC/NCEH/DEHSP); Vinson, D. Aaron (CDC/NCEH/DEHSP)
Cc: Kostak, Liana (CDC/PHIC/DPS); Vazquez, Germaine (CDC/NCEH/DEHSP)
Subject: RE: REHi: Puerto Rico Request for Information- Randon testing and levels

Good morning, Sandra and others,

In response to the request from Mr. William Rodriguez of the Department of Housing, Government of Puerto Rico, I have reviewed all the available data within the CDC National Environmental Public Health Tracking Network system for data related to radon in Puerto Rico. In addition to the tracking data available on the internet, I also reached out to Mr. Aaron Vinson of the NCEH Tracking Branch.

I was not able to find any data in the CDC systems and this was confirmed by Mr. Vinson. We also reached out the US Environmental Protection Agency who indicated they had no radon data in their systems. Please relay this information to Mr. Rodriguez in your response to his requests

If you have any additional questions, please contact me.

Thank you and best regards,

Paul A. Charp, Ph.D., Fellow, HPS
Senior Health Physicist
Emerging Environmental Hazards and Health Effects Branch (EEHHEB)
Division of Environmental Health Science and Practice (DEHSP)
National Center for Environmental Health (NCEH)
Centers for Disease Control and Prevention (CDC)
pcharp@cdc.gov
770-488-0723 office
404.388.0614 Cell



From: Schumann, R. Randall <rschumann@usgs.gov>
Sent: Wednesday, August 21, 2024 4:39 PM
To: Melanie Medina Smaine <mmedina@vivienda.pr.gov>; Weyers, Holly S <hsweyers@usgs.gov>
Cc: Elaine Dume Mejia <Edume@vivienda.pr.gov>; Luz S Colon Ortiz <Lcolon@vivienda.pr.gov>; Aldo A. Rivera-Vazquez <aarivera@vivienda.pr.gov>
Subject: RE: Request for Information- Radon testing and levels

Dear Ms. Medina Smaine,

In the early 1990s the U.S. Geological Survey (USGS) conducted geologic assessments of radon potential for all 50 states and the territories of Guam and Puerto Rico, in collaboration with the U.S. EPA. I conducted the geologic radon potential assessment for Puerto Rico. The PDF file of the report is too large to attach to this message but it can be obtained at <https://pubs.usgs.gov/of/1993/0292k/report.pdf>. The USGS did not conduct indoor radon testing and we did not conduct field studies associated with this assessment; it was based on existing data. Mr. David Saldana of the Puerto Rico Department of Health kindly provided us with data for 610 homes that were tested for indoor radon by his agency between 1993 and 1995, which are summarized in the report. I am not aware of any other radon-related geologic studies conducted in the Commonwealth of Puerto Rico by the U.S. Geological Survey.

Best regards,

R. Randall Schumann
Scientist Emeritus
U.S. Geological Survey
Geosciences and Environmental Change Science Center
Denver, Colorado, USA
rschumann@usgs.gov
<https://www.usgs.gov/staff-profiles/r-randall-schumann>

From: Raul Hernandez Doble <rhernandez2@salud.pr.gov>
Sent: Wednesday, August 21, 2024 2:13:31 PM
To: Melanie Medina Smaine <mmedina@vivienda.pr.gov>; Dr. Carlos Mellado <drcarlos.mellado@salud.pr.gov>
Cc: Elaine Dume Mejia <Edume@vivienda.pr.gov>; Luz S Colon Ortiz <Lcolon@vivienda.pr.gov>; Aldo A. Rivera-Vazquez <aarivera@vivienda.pr.gov>; Mayra Toro Tirado <mtoro@salud.pr.gov>
Subject: RE: [EXTERNAL]Request for Information- Radon testing and levels

Good afternoon. Ms. Medina

I regret to inform that we do not have any recent information on radon testing, since we do not have a certified radiation laboratory certified for radon testing. There are companies that sell test kits available online that can be done and mailed to a testing laboratory. There are also lists of radon contractors and these companies that process radon testing cartridges with instructions, on the Environmental Protection Agency Indoor air Quality web page. The last radon study in Puerto Rico done by the PR Department of Health was done on the year 1993.

Raul Hernandez Doble
Director, Seccion Salud Radiologica
Division de Salud Ambiental
Secretaria Auxiliar para la Vigilancia y la Proteccion de la Salud Publica
rhernandez2@salud.gov.pr
Phone: (787)765-2929 ext. 3210

From: Reyes, Brenda <Reyes.Brenda@epa.gov>
Sent: Wednesday, September 18, 2024 11:48 AM
To: Cesar O Rodriguez Santos <cesarrodriguez@drna.pr.gov>; Maritza Rosa Olivares <maritzarosaolivares@drna.pr.gov>; Silvana Cancelos Mancini <silvana.cancelos@upr.edu>; Melanie Medina Smaine <mmedina@vivienda.pr.gov>
Cc: Elaine Dume Mejia <Edume@vivienda.pr.gov>; Luz S Colon Ortiz <Lcolon@vivienda.pr.gov>; Aldo A. Rivera-Vazquez <aarivera@vivienda.pr.gov>; Povetko, Oleg (he/him/his) <Povetko.Oleg@epa.gov>
Subject: RE: Request for Information- Randon testing and levels

Saludos.

La EPA esta trabajando una respuesta a su petición. Se sometió borrador a la directora y el subdirector para su aprobación y firma.

Brenda Reyes Tomassini
Public Affairs
U.S. EPA
Region 2
Caribbean Environmental Protection Division
(787) 977-5869/(787) 977-5865
Mobile: 202-834-1290

From: Silvana Cancelos Mancini <silvana.cancelos@upr.edu>
Sent: Friday, September 6, 2024 15:04
To: Melanie Medina Smaine <mmedina@vivienda.pr.gov>
Cc: Elaine Dume Mejia <Edume@vivienda.pr.gov>; Luz S Colon Ortiz <Lcolon@vivienda.pr.gov>; Aldo A. Rivera-Vazquez <aarivera@vivienda.pr.gov>; Maritza Rosa Olivares <maritzarosaolivares@drna.pr.gov>; Reyes, Brenda <Reyes.Brenda@epa.gov>; Povetko, Oleg <Povetko.Oleg@epa.gov>
Subject: Re: Request for Information- Randon testing and levels

Estimada Melanie Medina
Quería dejarte saber que recibimos su correo el 21 de agosto al igual que el de Maritza Rosa el pasado 4 de septiembre. Ya las personas involucradas de EPA, junto conmigo y el Dr. Marín estamos al tanto del asunto y estamos trabajando para poder enviarles la información.

Atentamente

Silvana Cancelos
Professor
Associate Director
Mechanical Engineering Department
University of Puerto Rico - Mayaguez
Call BOX 9000 Mayaguez PR 00680
Tel: 787-832-4040 ext 5956
email: silvana.cancelos@upr.edu



Bubble Dynamics Lab
University of Puerto Rico - Mayaguez



EPA REGION 2
CARIBBEAN ENVIRONMENTAL PROTECTION DIVISION

September 23, 2024

VIA EMAIL

William O. Rodriguez Rodriguez, Esq.
Secretary
Puerto Rico Department of Housing
Barbosa Ave. 606 Building Juan C. Cordero
San Juan, PR 00917
Email: W.Rodriguez@vivienda.pr.gov

RE: EPA Response to August 20, 2024 request for information of data on radon testing and levels in Puerto Rico

Dear Honorable Secretary Rodriguez Rodriguez:

This communication is in response to your letter of August 20, 2024 addressed to the Puerto Rico Department of Natural and Environmental Resources (DNER) and referred to the U.S. Environmental Protection Agency (EPA) regarding available data on radon testing and levels within Puerto Rico.

EPA's National Radon Action Plan 2021–2025 sets a goal for the nation to find, fix and prevent high indoor radon levels in 8 million buildings by 2025 and prevent 3,500 lung cancer deaths per year. Under this Plan, leaders from across multiple sectors are working together to plan, guide, and sustain nationwide action to prevent exposure to radon.

Due to the lack of data in Puerto Rico, EPA undertook an investigation in collaboration with the University of Puerto Rico-Mayaguez (UPRM) Campus, Departments of Civil Engineering and Surveying and Mechanical Engineering, to find out if radon presented a problem in Puerto Rico. Up until 2021, the only data we had for Puerto Rico was a 1993-1995 mail-in radon screening study referred to by the U.S. Geological Survey report (USGS, 1995) in which the USGS concluded that several areas of Puerto Rico have the geologic potential to generate indoor radon levels exceeding the EPA Action Level of 4 pCi/L (picocuries per liter), perhaps locally reaching very high levels above 50 pCi/L, if a house construction and

ventilation allow for soil-gas radon to enter and concentrate within the structure.¹ According to the USGS report, most of these areas are located in the northwest part of the island. Please note that the actual 1993-1995 study documentation is not available to the EPA.

Typical radon testing technology used in mainland United States (charcoal canisters or electric-powered devices) are impractical in Puerto Rico because of high humidity and power outages. The recovery and rebuilding of communities following the aftermath of 2017 Hurricanes Irma and Maria presented an opportunity to develop radon prevention and mitigation strategies in 2019. Initially, EPA sampled indoor radon air in over 170 single-family residences in the municipalities of San Sebastian, Lares, Ciales, Arecibo, Morovis, Camuy, and Hatillo and later expanded the project to other municipalities such as Rincon, Aguada, Aguadilla, Isabela, Quebradillas, Barceloneta and Vega Baja. The quality assurance protocols were anchored in American National Standards Institute/American Association of Radon Scientists and Technologists (ANSI/AARST) standards of practice (ANSI/AARS, 2019). The sampling was designed in two stages: scoping and confirmatory sampling. The scoping sampling was conducted using Corentium Home (CH) electronic monitors and E-Perm systems. Locations measuring above the EPA Action Level of 4 pCi/L with CH were measured at the second stage of the sampling using RAD7 and Corentium Pro Continuous Radon Monitors (CRMs). Nationally certified radon sampling professionals led by one such professional from the UPRM conducted confirmatory sampling in the second stage. Also, during the study, the nationally certified radon mitigation professionals inspected several homes with elevated indoor radon levels.

Mapping radon in Puerto Rico proved to be a complicated endeavor given the COVID-19 pandemic in 2020. EPA and UPRM continue to work on the project, however, results have not been finalized, and no scientific report has been published yet. Unfortunately, EPA cannot share preliminary data at this time because it contains privileged information. Nevertheless, preliminary data from the study does show homes with levels over 4 pCi/L (EPA Action Level) that might need mitigation to protect the health of their inhabitants.

Although many states have developed laws and regulations governing radon disclosure, certification, and mitigation, Puerto Rico lacks legislation or mandatory radon testing provisions for new construction, remodeling, selling or buying homes. Given this loophole and aiming to answer your request, the EPA can provide information on Best Management Practices for sampling indoor radon in Puerto Rico.

¹ Reference: USGS. Geologic Radon Potential of Guam and Puerto Rico, Report 93-292-K. Washington, DC: USGS. Retrieved 9/11/2024, from <https://pubs.usgs.gov/of/1993/0292k/report.pdf>.

CITY VIEW PLAZA II BUILDING, 7TH FLOOR
ROUTE 185 GUAYNABO, PR 00988

2

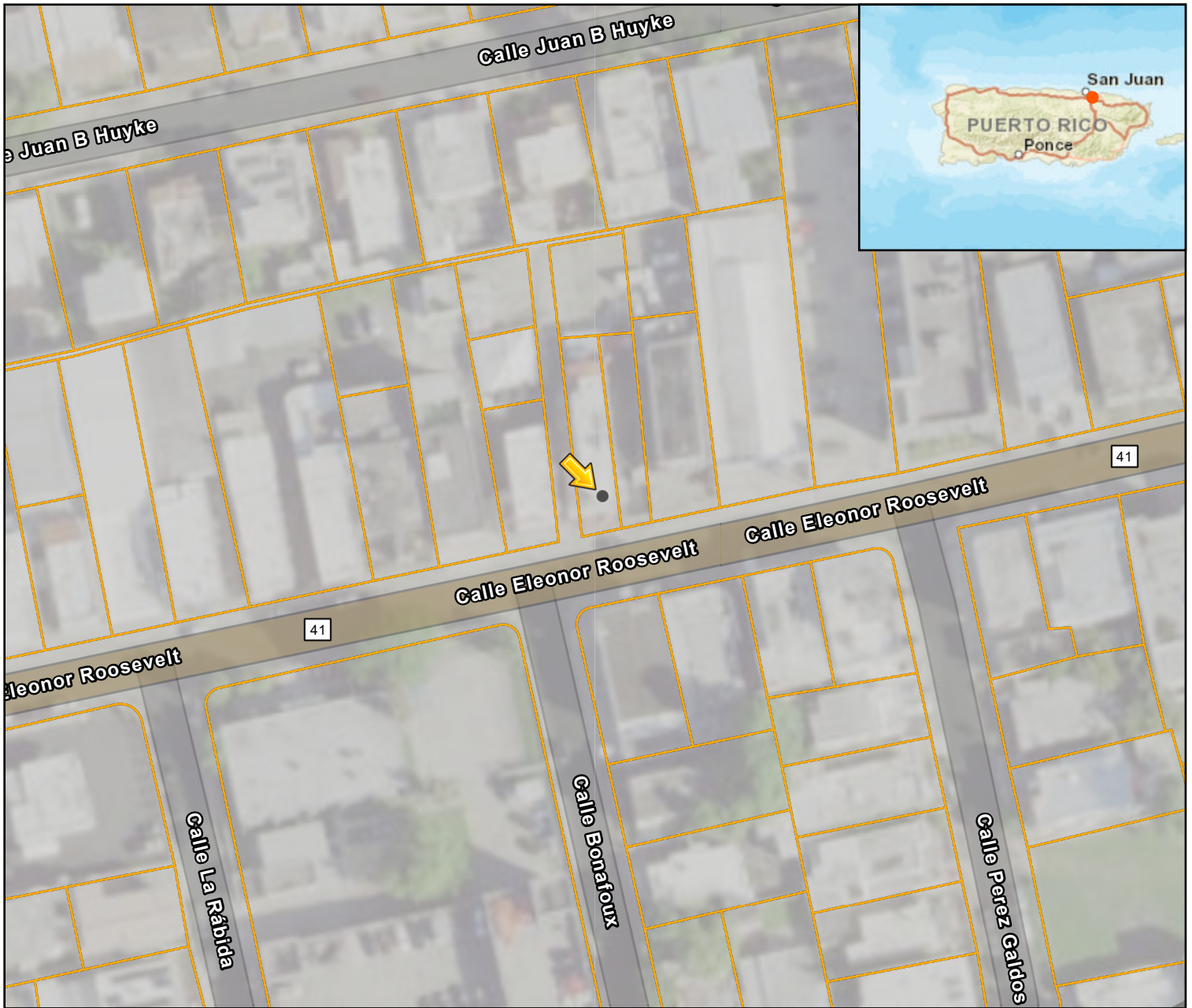
If you have any questions or need any additional information, please contact me at 787-977-5865 or guerrero.carmen@epa.gov or have your staff contact Reyes, Brenda at reyes.brenda@epa.gov or (787) 977-5869.

Sincerely,
CARMEN GUERRERO PEREZ
Carmen R. Guerrero Pérez
Director













Digitally signed by
CARMEN GUERRERO PEREZ
Date: 2024.09.23 09:41:39
-0400


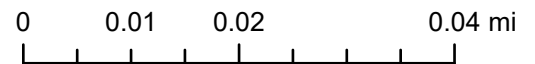
cc: Roberto Mendez, Esq (Acting Secretary, PR Department of Natural and Env. Resources)
Melany Medina: mmedina@vivienda.pr.gov
Elaine Dume Mejia: Edume@vivienda.pr.gov
Luz S Colon Ortiz: Lcolon@vivienda.pr.gov
Aldo A. Rivera-Vazquez: aarivera@vivienda.pr.gov
Cesar O. Rodriguez: cesarrodriquez@drna.pr.gov
Marita Rosa Olivares: maritzarosaolivares@drna.pr.gov

PR-SBF-00562-E ABFE



Legend

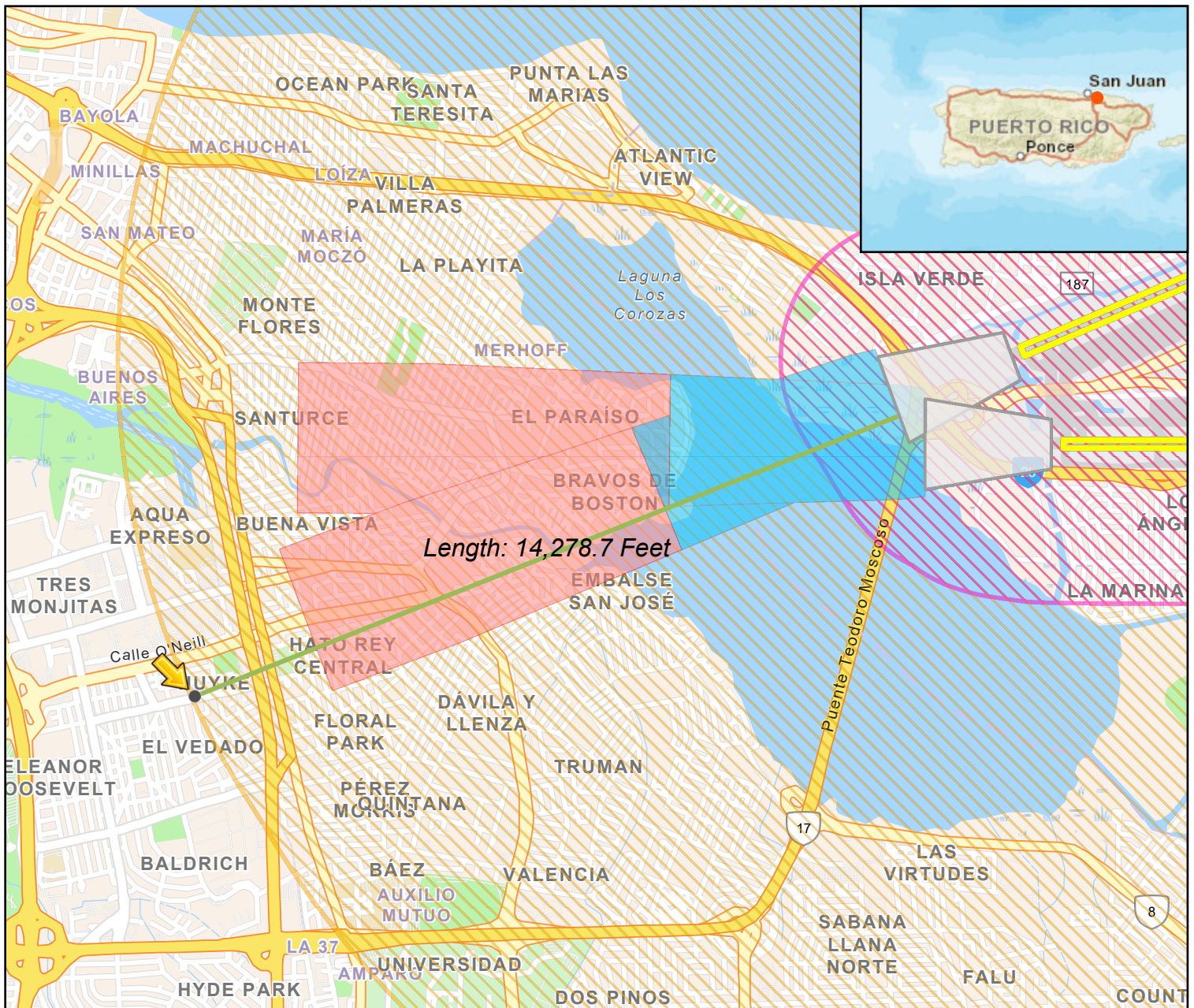
- | | |
|---|---|
|  1% Annual Chance Flood |  VE |
|  0.2% Annual Chance Flood |  0.2% Annual Chance Flood Zone |
|  A |  A-Floodway |
|  AO |  AE-Floodway |
|  AE |  Coastal A Zone and Floodway |
|  Coastal A Zone |  Parcels |









FEMA Map Service

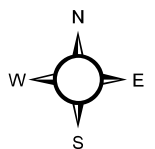
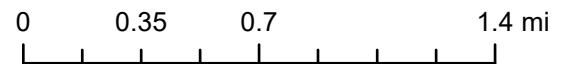
ABFE 1PCT

PR-SBF-00562-E Airports



Legend

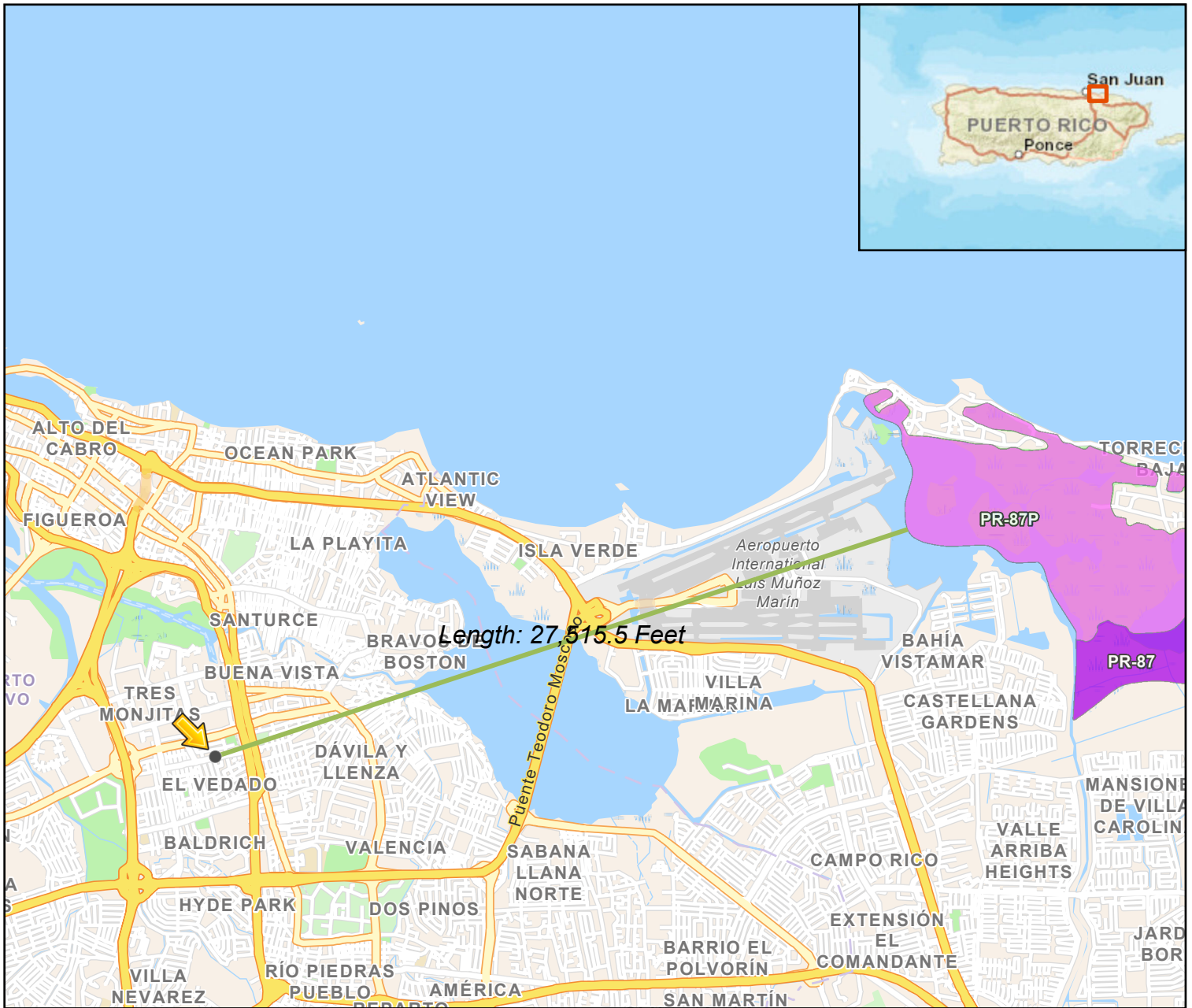
-  Military Airports 15,000ft Buffer
-  Civilian Airports 2,500ft Buffer
-  Military Accident Potential Zones APZ 2
-  Military Accident Potential Zones APZ 1
-  Runway Protection Zones
-  Airport Runways



Runway Protection Zones

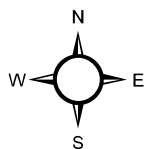
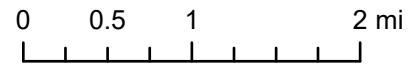
Major Civil and Military Airports

PR-SBF-00562-E CBRS



Legend

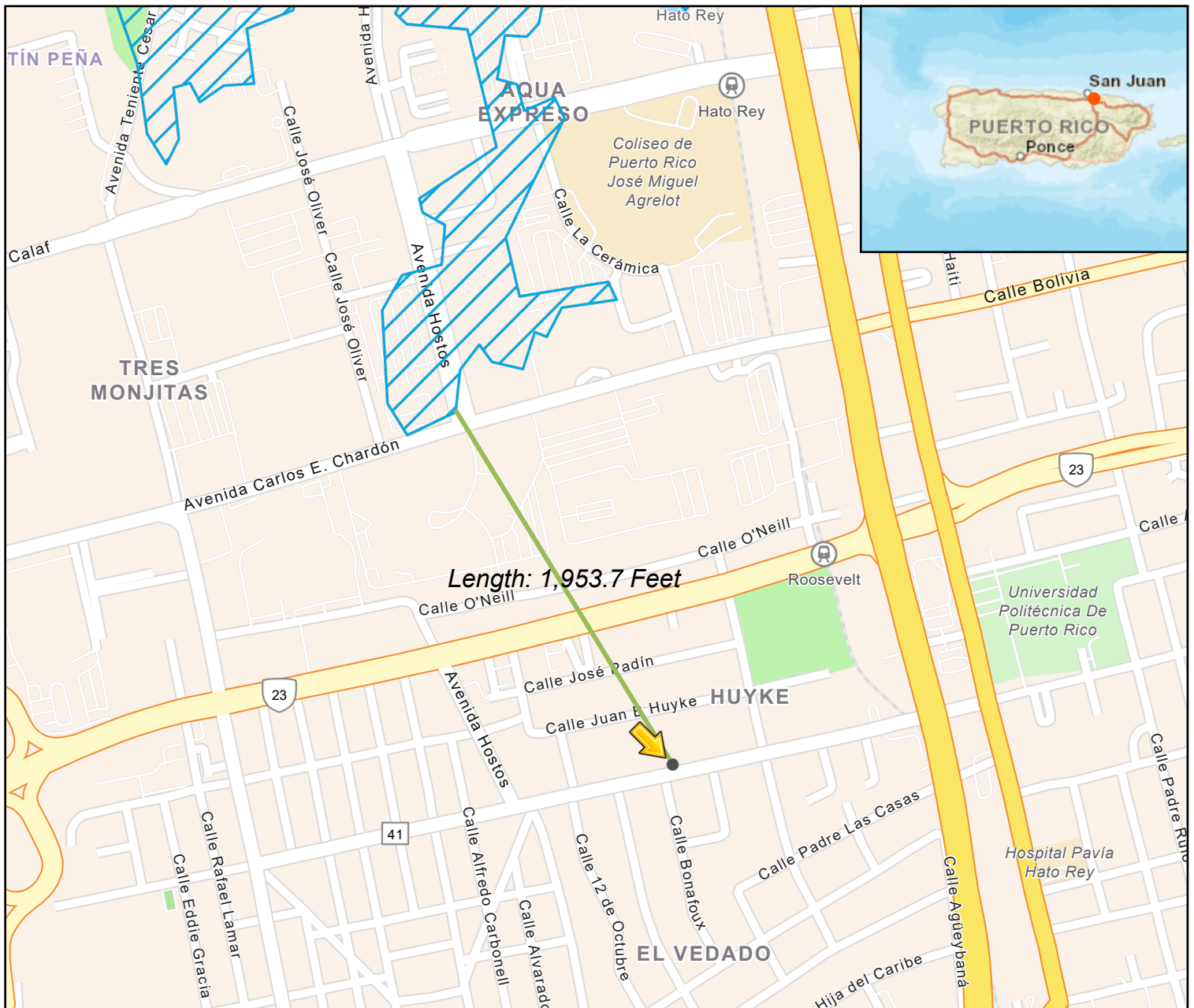
- Otherwise Protected Area
- System Unit




U.S. Fish and Wildlife Service

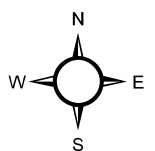
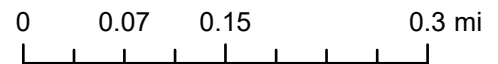
Coastal Barrier Resources Act Program

PR-SBF-00562-E CZM



Legend

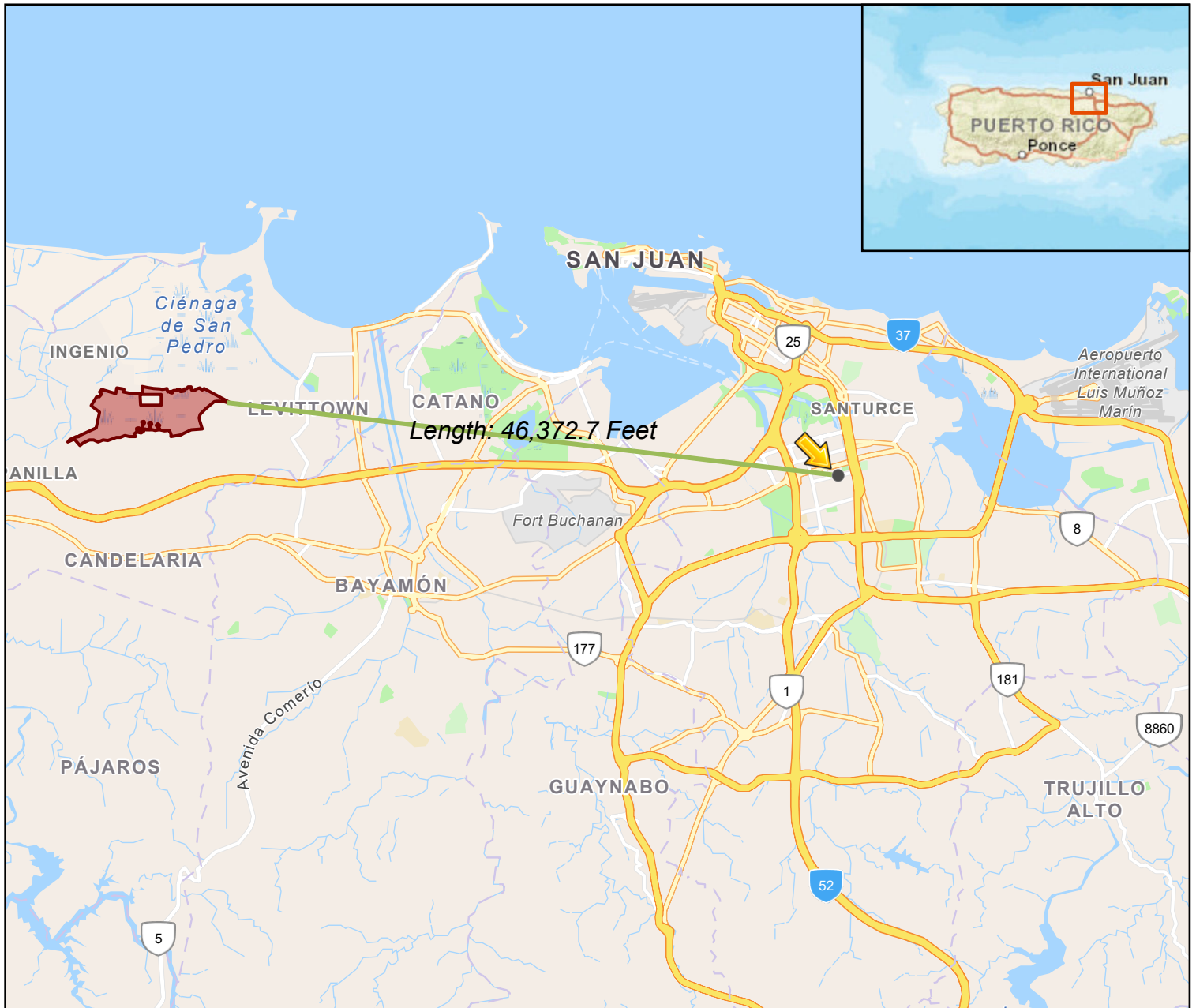
 Coastal Zone Management Act Boundary




NOAA


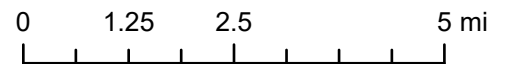
Coastal Zone Management Act

PR-SBF-00562-E ESA



Legend

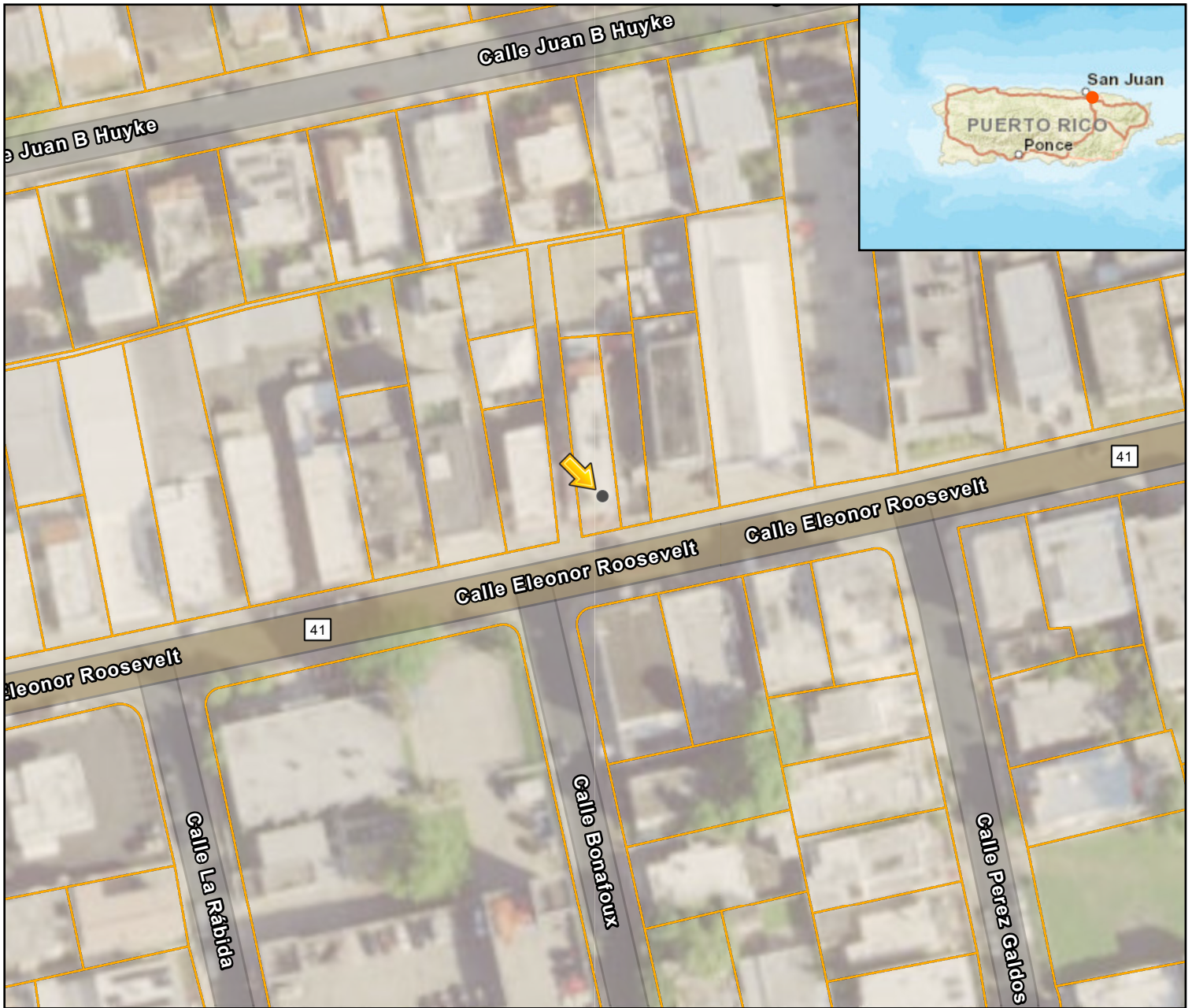
 USFWS Critical Habitat - Polygon (live agency service)



Endangered Species Habitat

U.S. Fish and Wildlife Service

PR-SBF-00562-E Farmlands


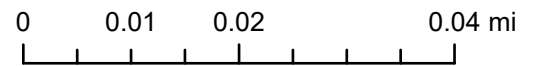


Legend

Parcels

ClassName

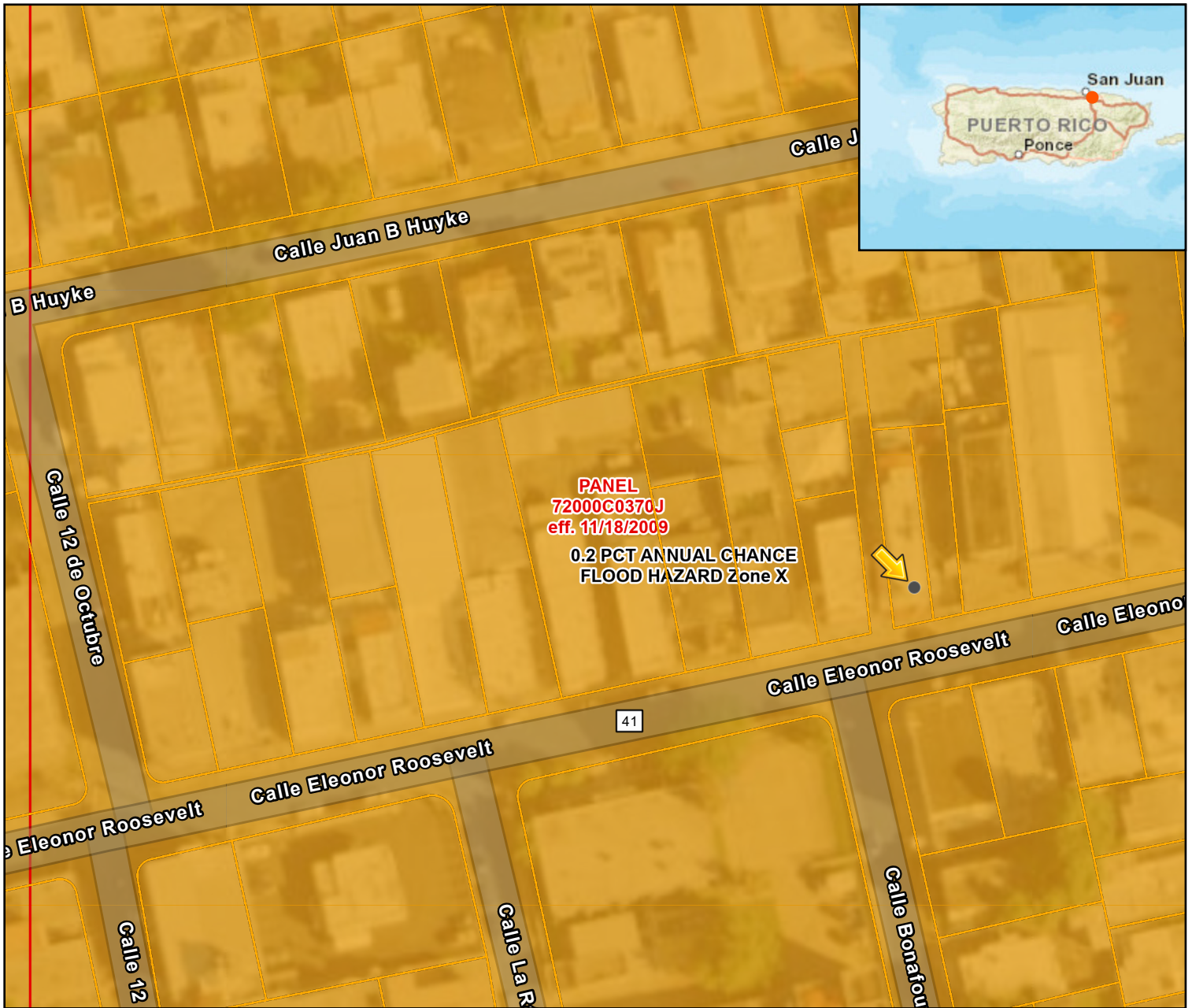
Not Prime Farmland






USGS USA Soils

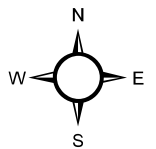
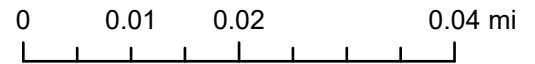
Farmland dataset

PR-SBF-00562-E FIRM



Legend

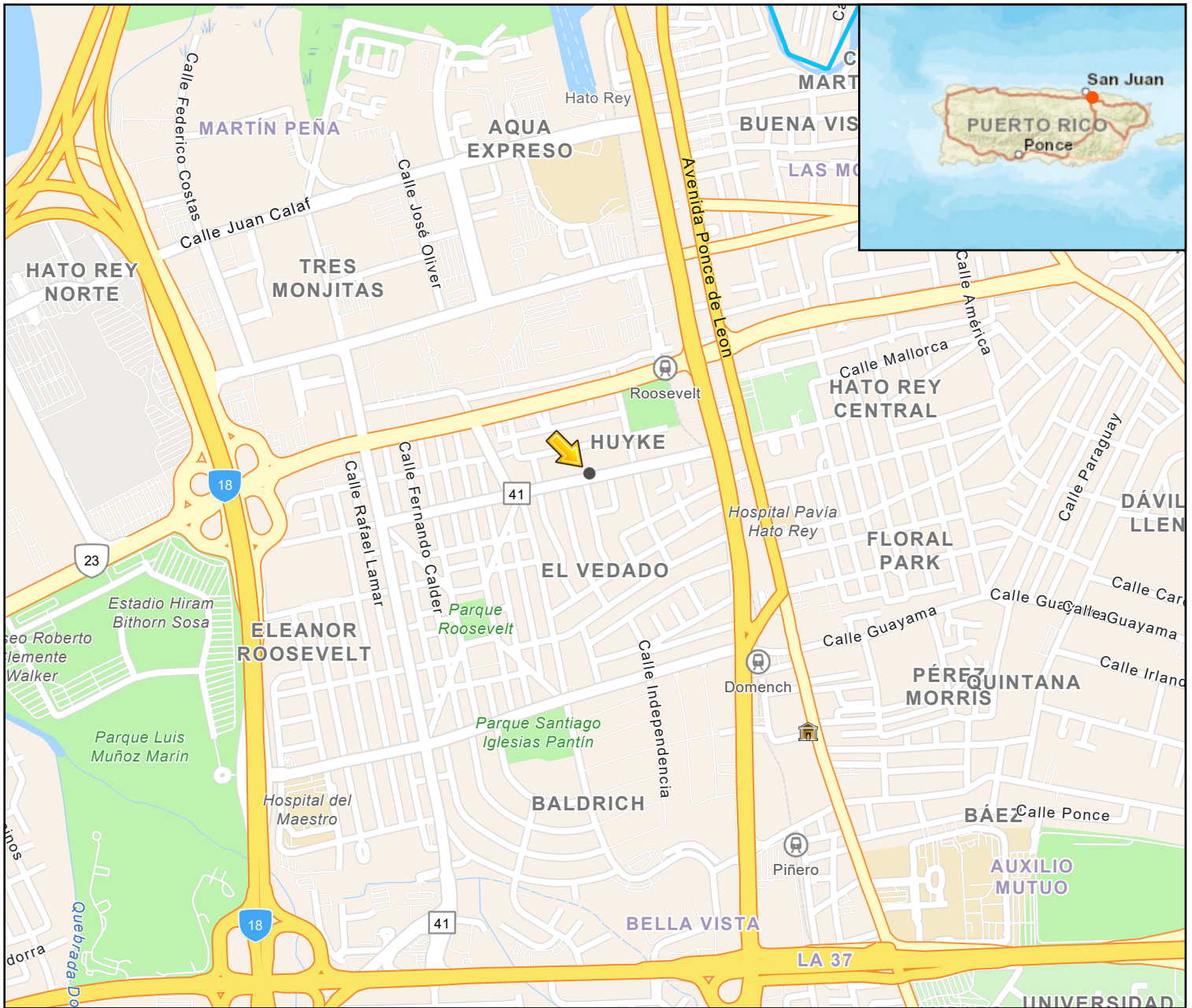
-  Parcels
- FLD_ZONE, ZONE_SUBTY**
-  0.2% Annual Chance Flood Hazard
-  FEMA Floodzone Panels - Effective





FEMA Map Service


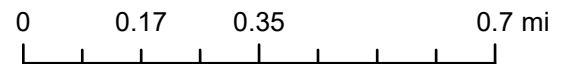
Flood Insurance Rate Maps

PR-SBF-00562-E Historic Sites




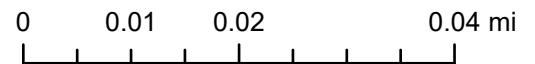
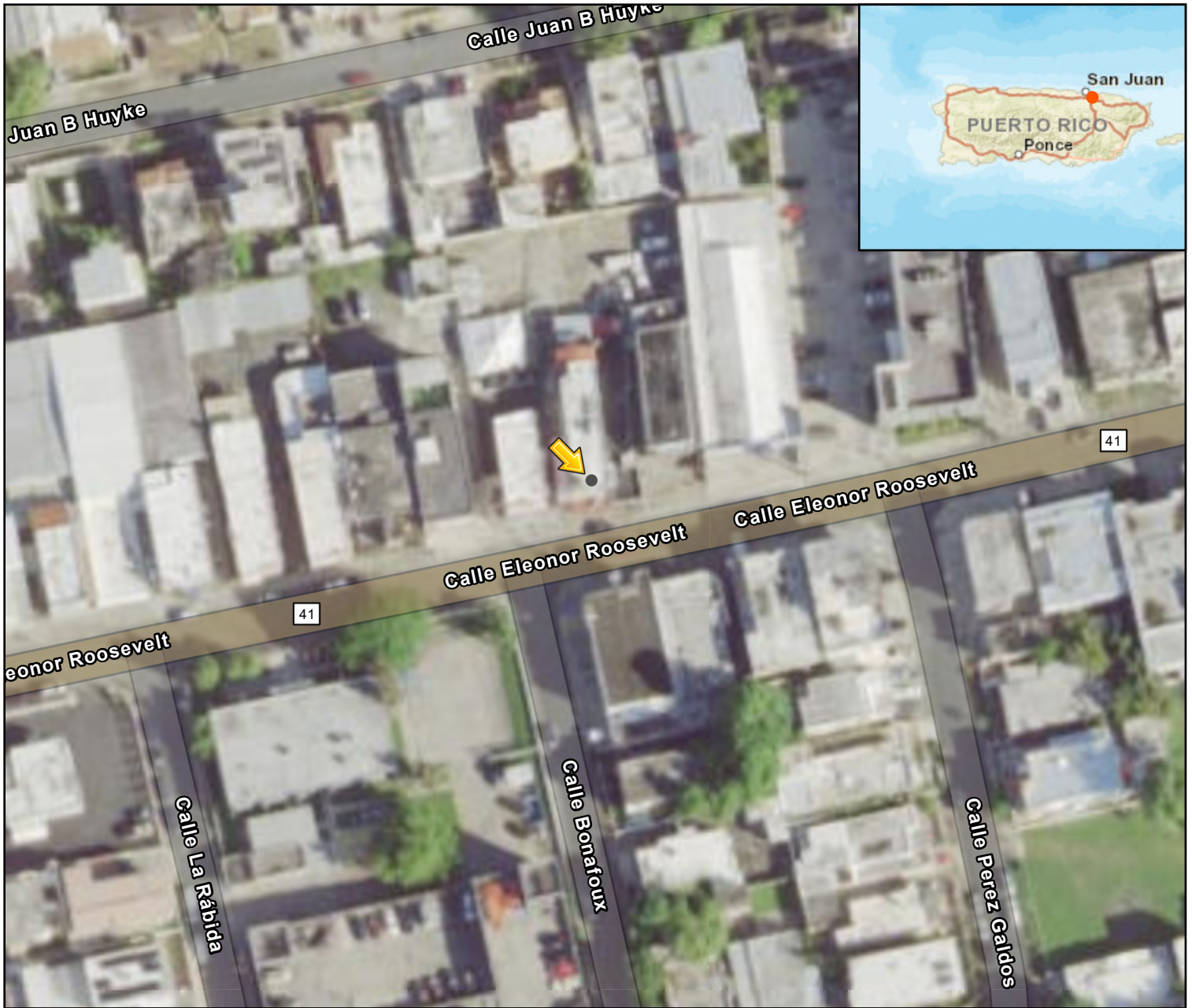
Legend

-  Sitios Historicos JP
-  Historic Districts



<https://arcgis.home.com/portal/apps/experiencebuilder/experience/?id=883eb165a91d411996af67b92f45a429>
<https://sigejp.pr.gov/portal/apps/webappviewer/index.html?id=b36c00df6e064b6a8f70a6593cf64b7e>
<https://www.nps.gov/maps/full.html?mapId=7ad17cc9-b808-4ff8-a2f9-a99909164466>

PR-SBF-00562-E Site Map





SUSO'S
Bar & Rest
We Pander to Your Taste

SUSO'S
Bar & Rest
We Pander to Your Taste

ENVY









Suso's
Bar & Rest.
We Chequer in San Juan

Suso's
Bar & Rest.
We Chequer in San Juan



CORAL

SUSO'S
Bar & Rest
Un Chinchona, Que Juran

SUSO'S
Bar & Rest
Un Chinchona, Que Juran

ENVY











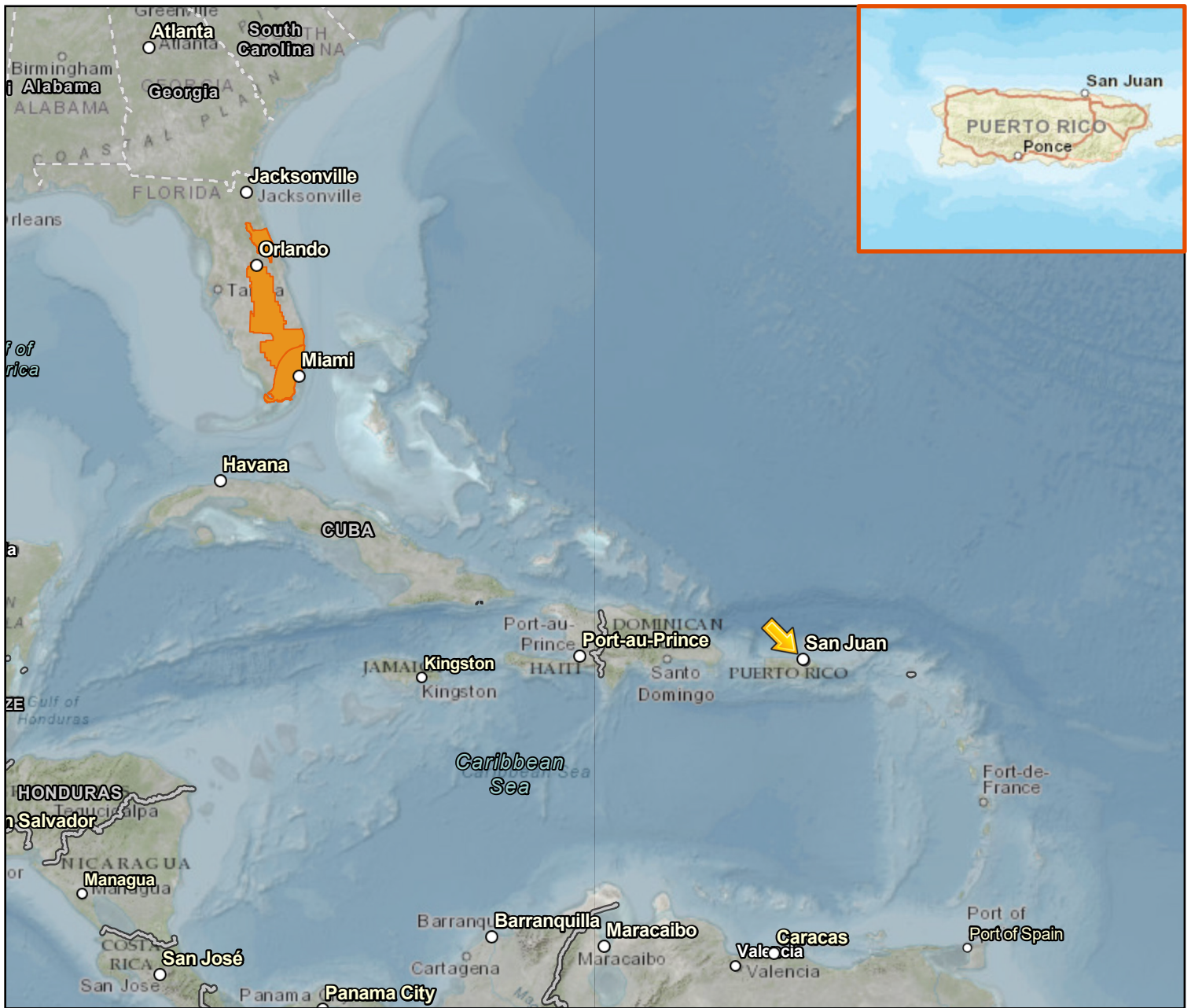






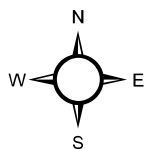
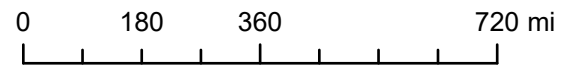


PR-SBF-00562-E SSA



Legend

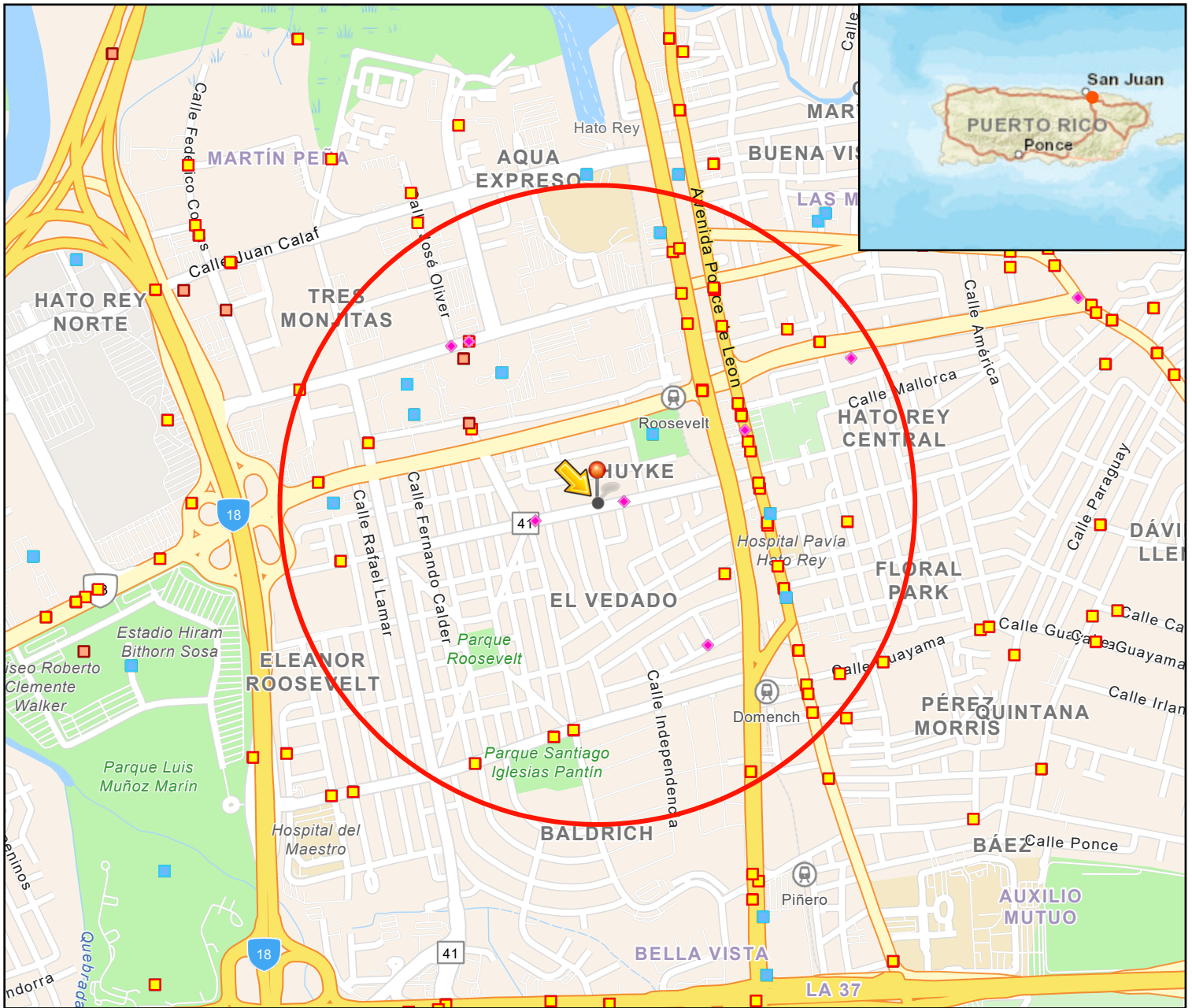
 Sole Source Aquifers - EPA August 2019



Sole Source Aquifers

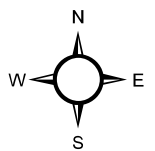
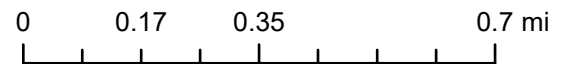
EPA

PR-SBF-00532-E Toxic Sites



Legend

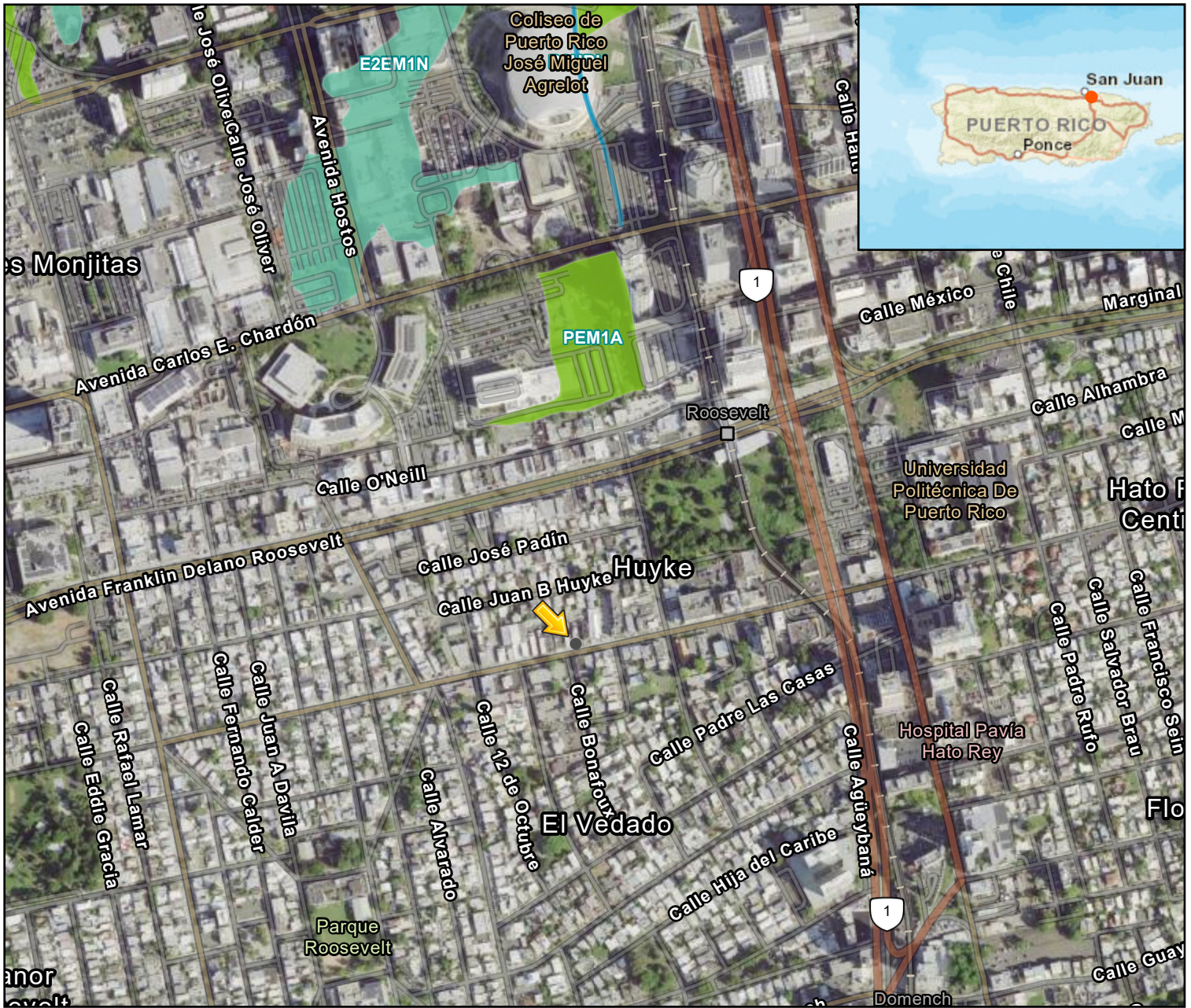
- Hazardous waste
- ◆ Air pollution
- Water dischargers
- Toxic releases



Envirofacts Facility Locations

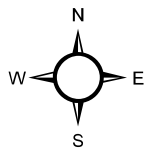
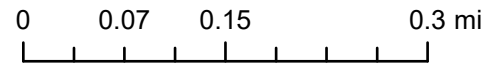
EPA

PR-SBF-00562-E Wetlands



Legend

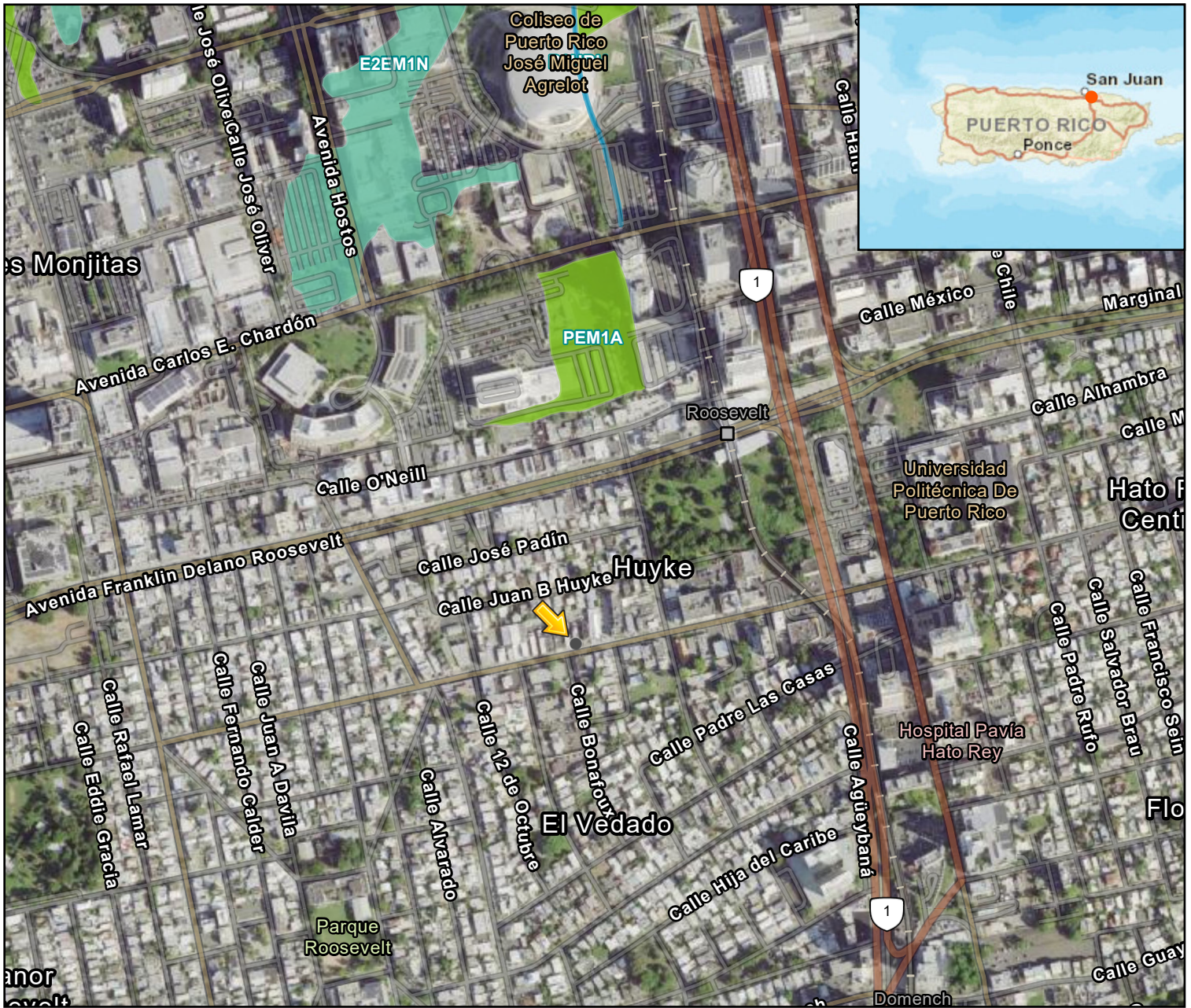
- Estuarine and Marine Wetland
- Freshwater Emergent Wetland
- Riverine



National Wetlands Inventory

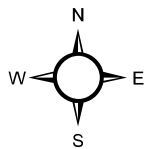
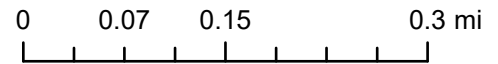
U.S. Fish and Wildlife Service

PR-SBF-00562-E Wetlands



Legend

- Estuarine and Marine Wetland
- Freshwater Emergent Wetland
- Riverine



National Wetlands Inventory

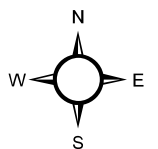
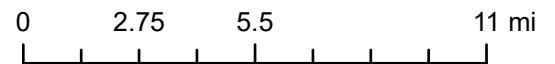
U.S. Fish and Wildlife Service

PR-SBF-00562-E WSR



Legend

— Wild and Scenic Rivers



National Wild and Scenic River System

National Park Service